
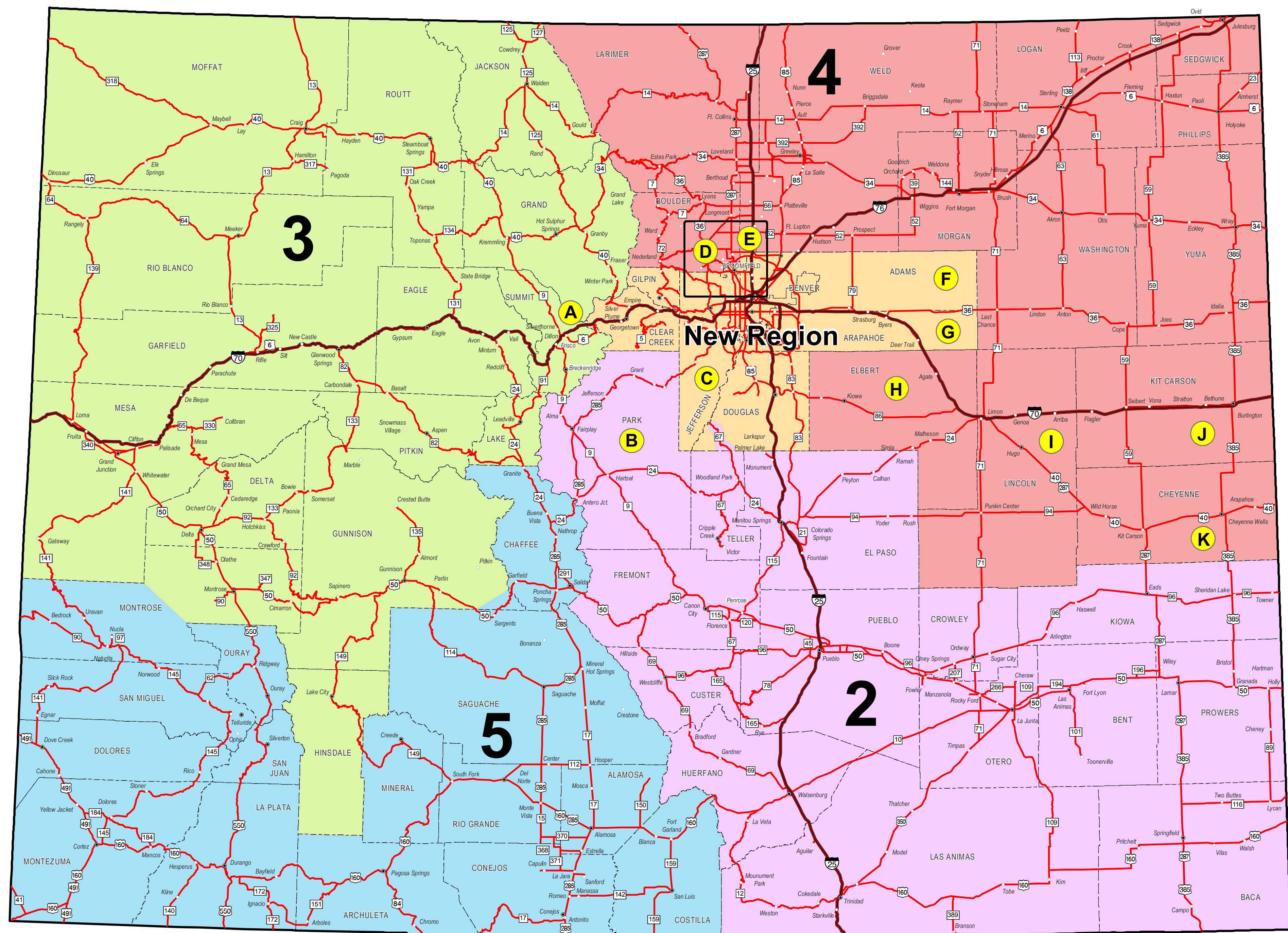


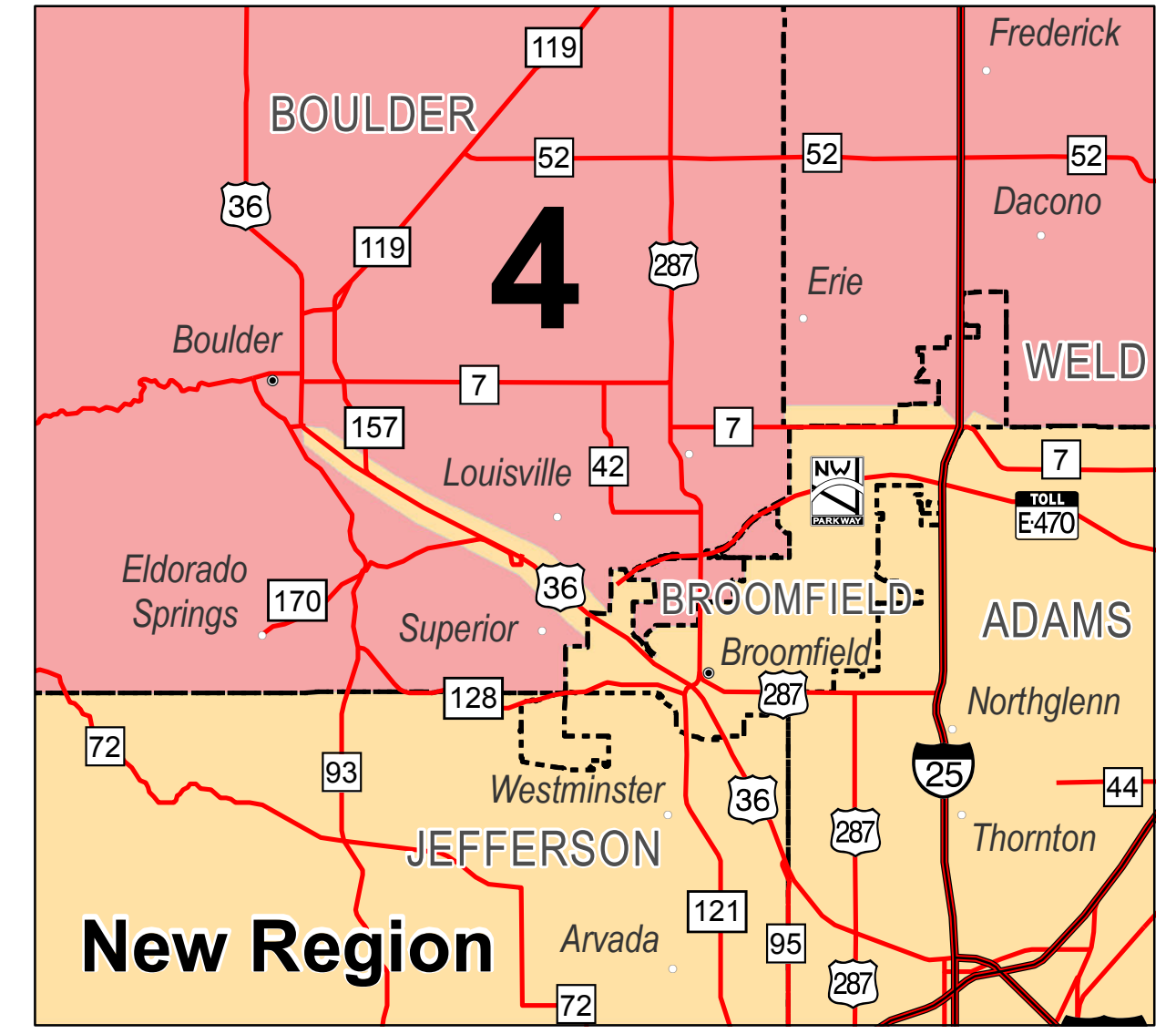
CDOT Proposed Engineering Regions



- Toll Road
- Interstate Highways
- U.S. Highways
- State Highways
- County Seat
- Cities and Towns



Boulder/Broomfield
North Denver Metro Area



Data Source: CDOT 2012
Published: December 19, 2012

The information contained in this map is based on the most currently available data and has been checked for accuracy. CDOT does not guarantee the accuracy of any information presented, is not liable in any respect for any errors or omissions, and is not responsible for determining "fitness for use".

- A** Summit County moves from Region 1 to Region 3. Eisenhower/Johnson Tunnel is entirely in New Region.
- B** All engineering and maintenance of Park County to Region 2.
- C** All of Jefferson County will be in New Region.
- D** All of Boulder County will be in Region 4, with the exception of the US 36 corridor (south of Baseline Rd.) which will move to New Region.
- E** Majority of Broomfield County in New Region with the exception of a small portion north of SH 7 (see inset) remains in Region 4.
- F** All of Adams County will be in New Region.
- G** All of Arapahoe County will be in New Region.
- H** All of Elbert County will move from Region 1 to Region 4.
- I** All of Lincoln County will move from Region 1 to Region 4.
- J** All of Kit Carson County will move from Region 1 to Region 4.
- K** All of Cheyenne County will move from Region 1 to Region 4.