

COLORADO LAND SURVEY MONUMENT RECORD

Department of Regulatory Agencies  
 Board of Licensure for Professional Engineers and Professional Land Surveyors  
 1560 Broadway, Suite 1350, Denver, CO 80202  
 Phone (303) 897-7788 & Fax (303) 694-7790 & TTY Dial 711 for Relay Colorado

REPORT ONE MONUMENT ONLY ON THIS FORM -- REPRODUCTION OF THIS FORM IS AUTHORIZED  
 All items to be filled in by the Land Surveyor using PERMANENT BLACK LETTERING and lines which can be reproduced

1. TYPE OF MONUMENT       SECTION CORNER       QUARTER CORNER       BENCH MARK      OTHER \_\_\_\_\_

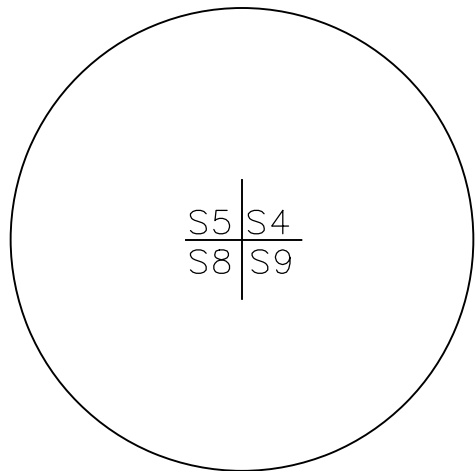
2. DESCRIPTION AND DATE OF MONUMENT FOUND:

3. DESCRIPTION OF MONUMENT ESTABLISHED BY YOU TO PERPETUATE THE LOCATION OF THIS POINT:

4. SKETCH SHOWING RELATIVE LOCATION OF MONUMENT, ACCESORIES AND REFERENCE POINTS STATING WHETHER FOUND OR SET, SHOW SUPPORTING AND/OR CONTRADICTIONARY EVIDENCE WHERE APPLICABLE:



N.T.S.



Stamping on Cap

5. CERTIFICATION

This is to certify that I was in responsible charge of the surveying work described in this record and that to the best of my knowledge the information presented herein is true and correct.

Name (Please Print): \_\_\_\_\_  
 Firm Name: \_\_\_\_\_  
 Firm Address: \_\_\_\_\_  
 \_\_\_\_\_  
 Phone: \_\_\_\_\_

a. Date of field Work to Establish, Restore or Rehabilitate Monument: \_\_\_\_\_

b. Date Monument was used as a Control corner: \_\_\_\_\_

(Surveyor, do not fill in)


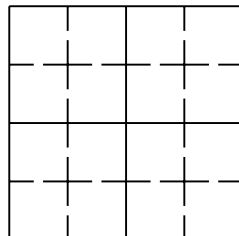
RECEIVED AT OFFICE OF THE COUNTY CLERK  
 \_\_\_\_\_ COUNTY

BY: \_\_\_\_\_

DATE: \_\_\_\_\_

Record to be filed numerically by Index Reference Number, then alphabetically by letter in the index reference number, then under appropriate Township, Range, and Meridian.

6. LOCATION DIAGRAM  
 1"=1 MILE



o = Location of Monument      Signature/Date through Seal

7. SEC \_\_\_\_\_ T \_\_\_\_\_ R \_\_\_\_\_ , \_\_\_\_\_ P.M.  
 COUNTY \_\_\_\_\_ INDEX REF NUMBER \_\_\_\_\_

\*\*8. SEC \_\_\_\_\_ T \_\_\_\_\_ R \_\_\_\_\_ P.M.  
 COUNTY \_\_\_\_\_ INDEX REF NUMBER \_\_\_\_\_

\*\*To be used only for monuments located on county lines