



Sheet Revisions

Date mm/dd/yy	Description XXXXXXXX	Initials XXX

Sheet Revisions

Date mm/dd/yy	Description XXXXXXXX	Initials XXX

Sheet Revisions

Date mm/dd/yy	Description XXXXXXXX	Initials XXX

Right of Way Plans

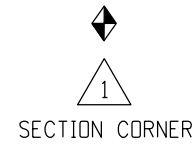
Land Survey Control Diagram

Project Number: XXXXX

Project Location: XXXXX

XXXXX

Project Code:	Last Mod. Date	Subset	Sheet No.
XXXXXX	mm-dd-yy	4.XX to 4.XX	4.XX

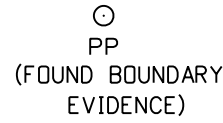


SECTION CORNER



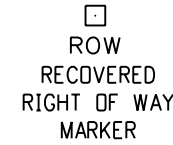
QUARTER, SIXTEENTH,
CORNERS

FOUND ALIQUOT MONUMENT COORDINATE TABLE			
Point No.	Northing(ft)	Easting(ft)	Description



PP
(FOUND BOUNDARY
EVIDENCE)

FOUND BOUNDARY MONUMENT COORDINATE TABLE			
Point No.	Northing(ft)	Easting(ft)	Description



ROW
RECOVERED
RIGHT OF WAY
MARKER

FOUND R.O.W. MONUMENT COORDINATE TABLE			
Point No.	Northing(ft)	Easting(ft)	Description