FOR THE PROPOSED OVERHEAD SIGN AT MILEPOST 201.23, IT IS ESTIMATED THAT THE FOLLOWING WILL BE REQUIRED:

EMBANKMENT MATERIAL (CIP) - 52 CUBIC YARDS
GUARDRAIL TYPE 3 (6-3 POST SPACING) - 62.5 LF
END ANCHORAGE TYPE 3D - 1 EACH
END ANCHORAGE (FLARED) - 1 EACH

THE ABOVE ITEMS SHALL BE PLACED IN ACCORDANCE WITH M-606-1. THE LENGTH OF NEED "N" SHALL BE 37.5 FT.

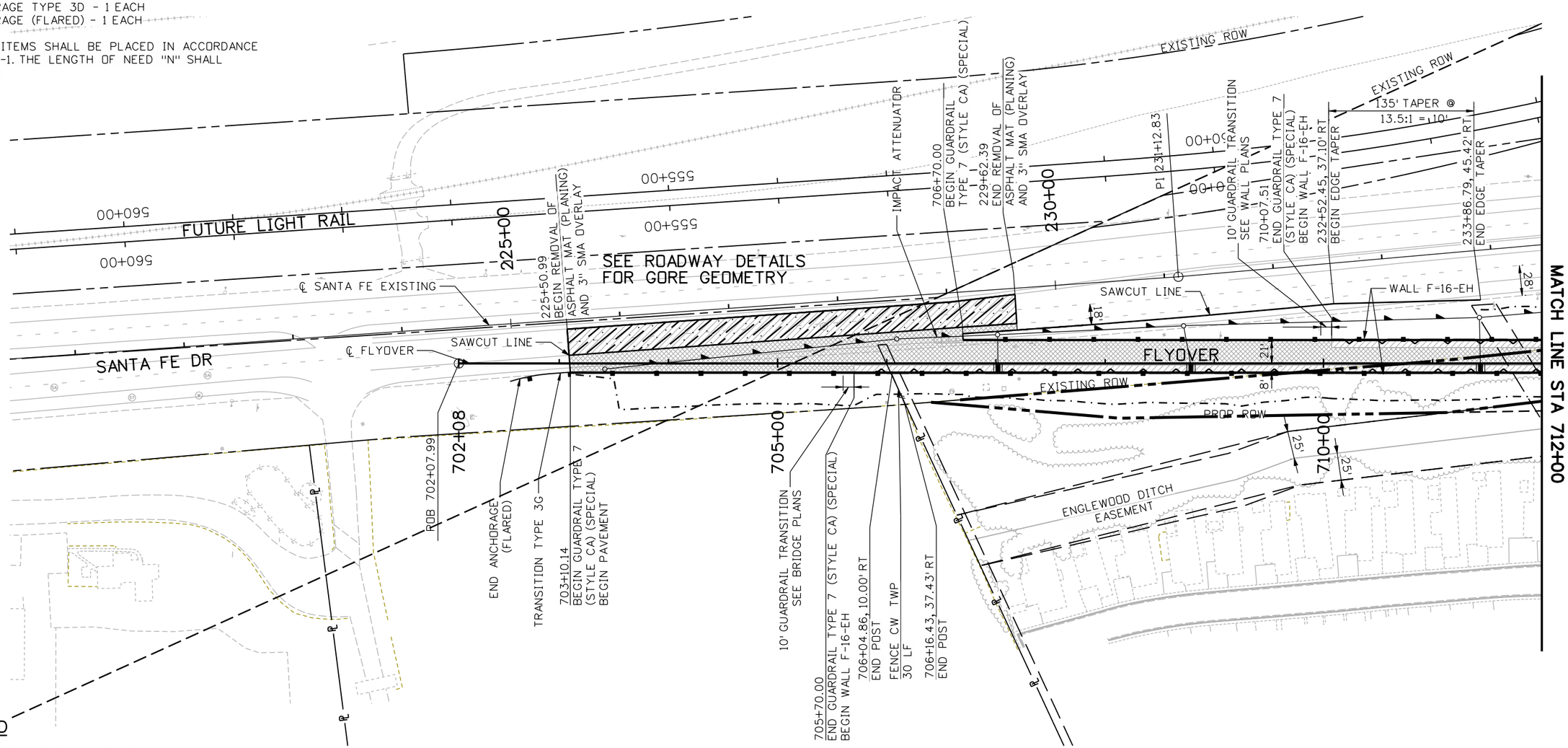

LEGEND

- ASPHALT ON 6" ABC ON 2' EMBANKMENT MATERIAL (SPECIAL)
- 3" ASPHALT OVERLAY
- REMOVAL OF ASPHALT MAT (PLANING)
- HMA (PATCHING) (ASPHALT)

Know what's below. Call before you dig. 811

SCALE 0' 50' 100' 200'

Print Date: 1/15/2010	Sheet Revisions		
File Name: 14679_pRD-P701.dgn	Date:	Comments	Init.
Horiz. Scale: 1:100 Vert. Scale: As Noted			

WILSON & COMPANY Engineers & Architects
999 18TH STREET, SUITE 2600
DENVER, CO 80202
PHONE: 303-297-2976
FAX: 303-297-2693

Colorado Department of Transportation
DEPARTMENT OF TRANSPORTATION
8833 South Wadsworth Court
Littleton, CO 80128
Phone: 303-972-9112 FAX: 303-972-9114
Region 6 RLB

As Constructed	ROADWAY PLAN FLYOVER		Project No./Code
No Revisions:			ES6 0852-103
Revised:	Designer: JJW	Structure Numbers	17679
Void:	Detailer: JBK		Sheet Number 66
	Sheet Subset: ROADWAY	Subset Sheets: 1 of 7	

JJWieremа 4:04:24 PM M:\TRN\07-100-311-12\14679\Design\Drawings\roadway\14679_pRD-P701.dgn

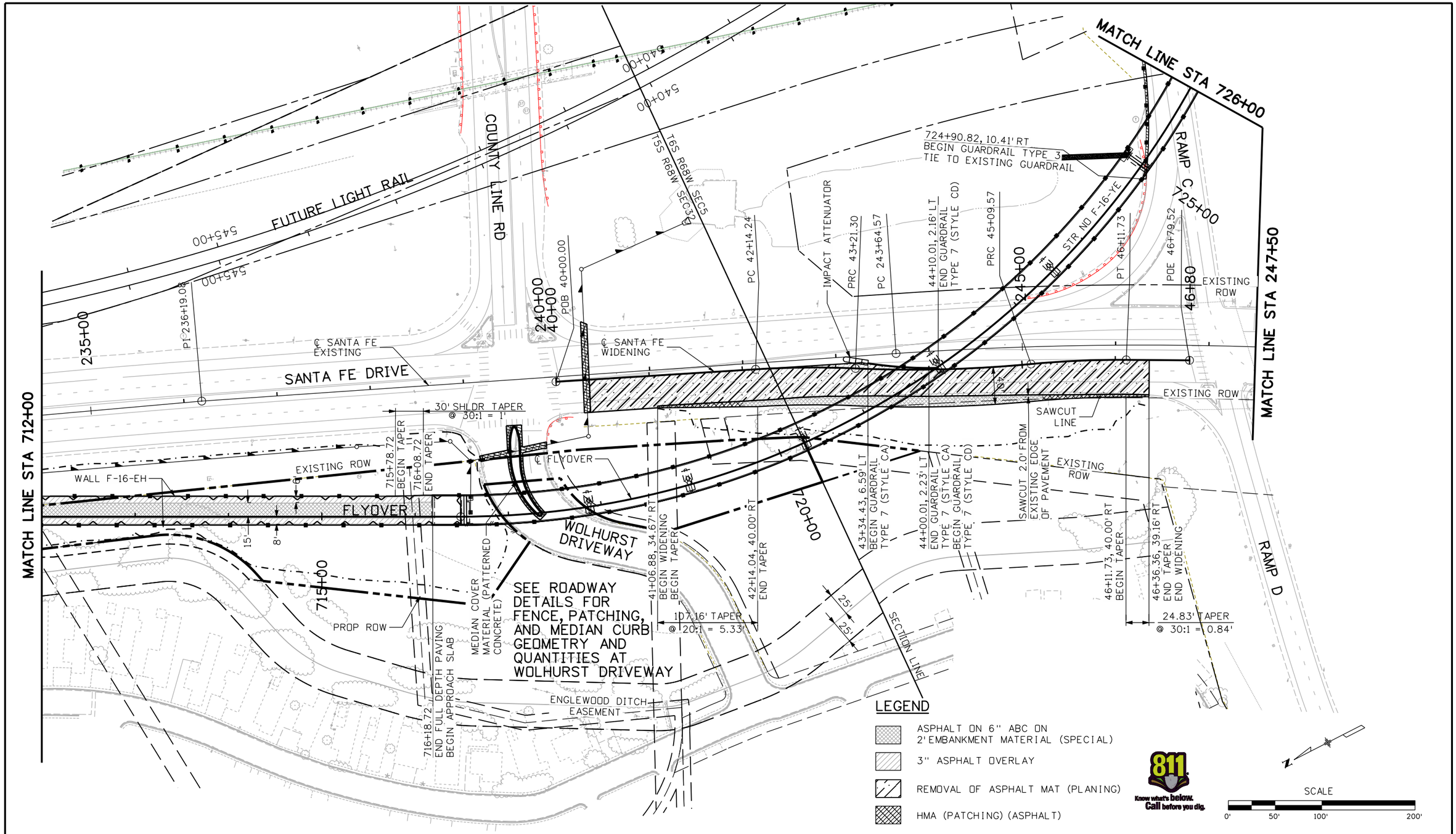

JJWierema 4:04:41 PM M:\TRN\07-100-311-12\14679\Design\Drawings\roadway\14679_pRD-P702.dgn

Print Date: 1/15/2010	Sheet Revisions	Colorado Department of Transportation	As Constructed	ROADWAY PLAN FLYOVER	Project No./Code
File Name: 14679_pRD-P702.dgn	Date: / Comments / Init.	8833 South Wadsworth Court Littleton, CO 80128 Phone: 303-972-9112 FAX: 303-972-9114	No Revisions:		ES6 0852-103
Horiz. Scale: 1:100 Vert. Scale: As Noted			Revised:	Designer: JJW / Structure Numbers	17679
WILSON & COMPANY Engineers & Architects 999 18TH STREET, SUITE 2600 DENVER, CO 80202 PHONE: 303-297-2976 FAX: 303-297-2693		Region 6 RLB	Void:	Detailer: JBK / Sheet Subset: ROADWAY / Subset Sheets: 2 of 7	Sheet Number 67

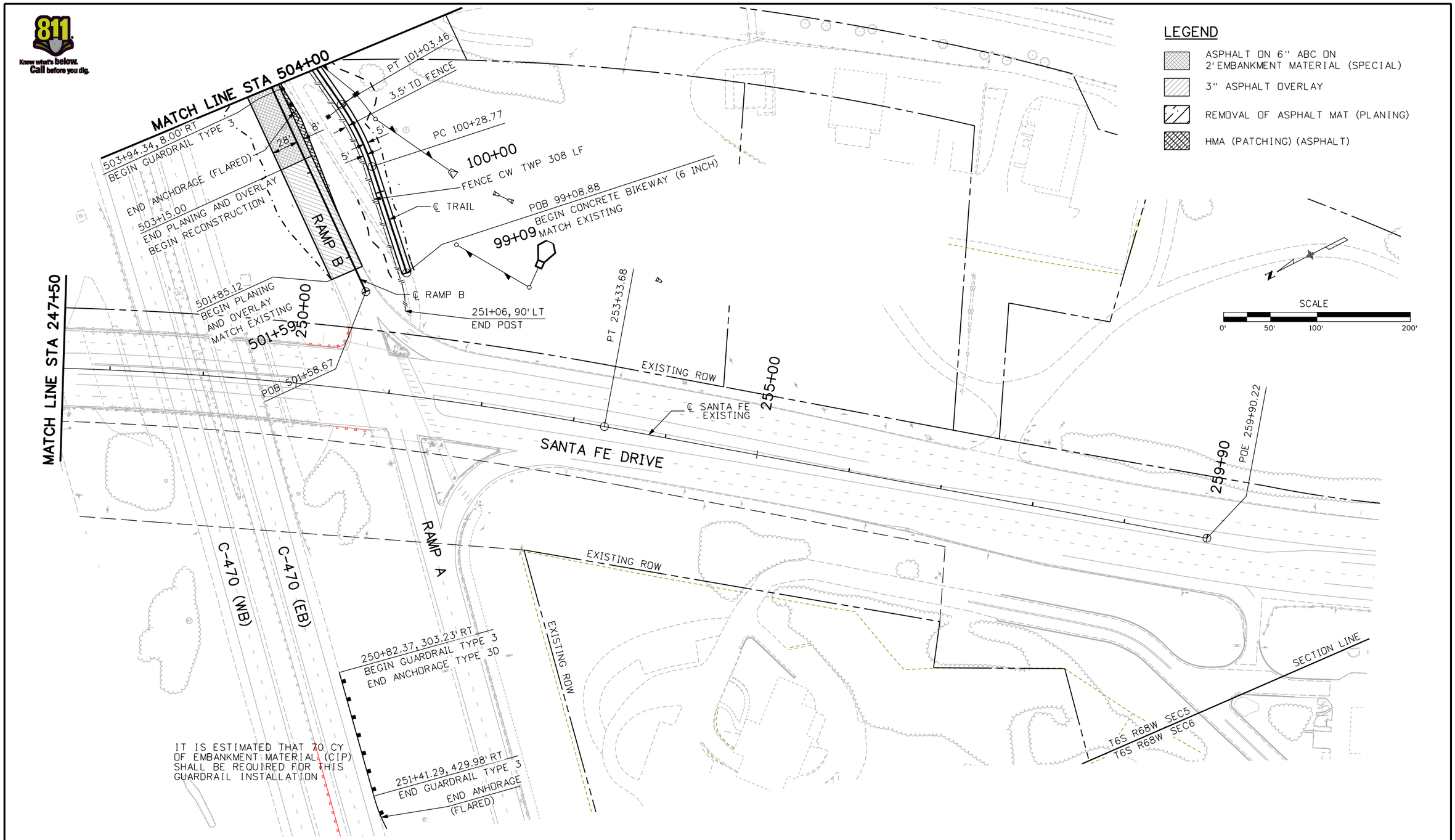

Print Date: 1/15/2010
File Name: 14679_pRD-P401.dgn
Horiz. Scale: 1:100 Vert. Scale: As Noted

WILSON & COMPANY Engineers & Architects
999 18TH STREET, SUITE 2600
DENVER, CO 80202
PHONE: 303-297-2976
FAX: 303-297-2693

0000

Sheet Revisions

Date:	Comments	Init.

Colorado Department of Transportation
DEPARTMENT OF TRANSPORTATION
8833 South Wadsworth Court
Littleton, CO 80128
Phone: 303-972-9112 FAX: 303-972-9114
Region 6 RLB

As Constructed

No Revisions:
Revised:
Void:

ROADWAY PLAN
SANTA FE/RAMP B

Designer: JBK
Detailer: JBK
Sheet Subset: ROADWAY
Structure Numbers:
Subset Sheets: 3 of 7

Project No./Code
ES6 0852-103
17679
Sheet Number 68

JJWieremo 4:05:15 PM M:\TRN\07-100-311-12\14679\Design\Drawings\roadway\14679_pRD-P401.dgn

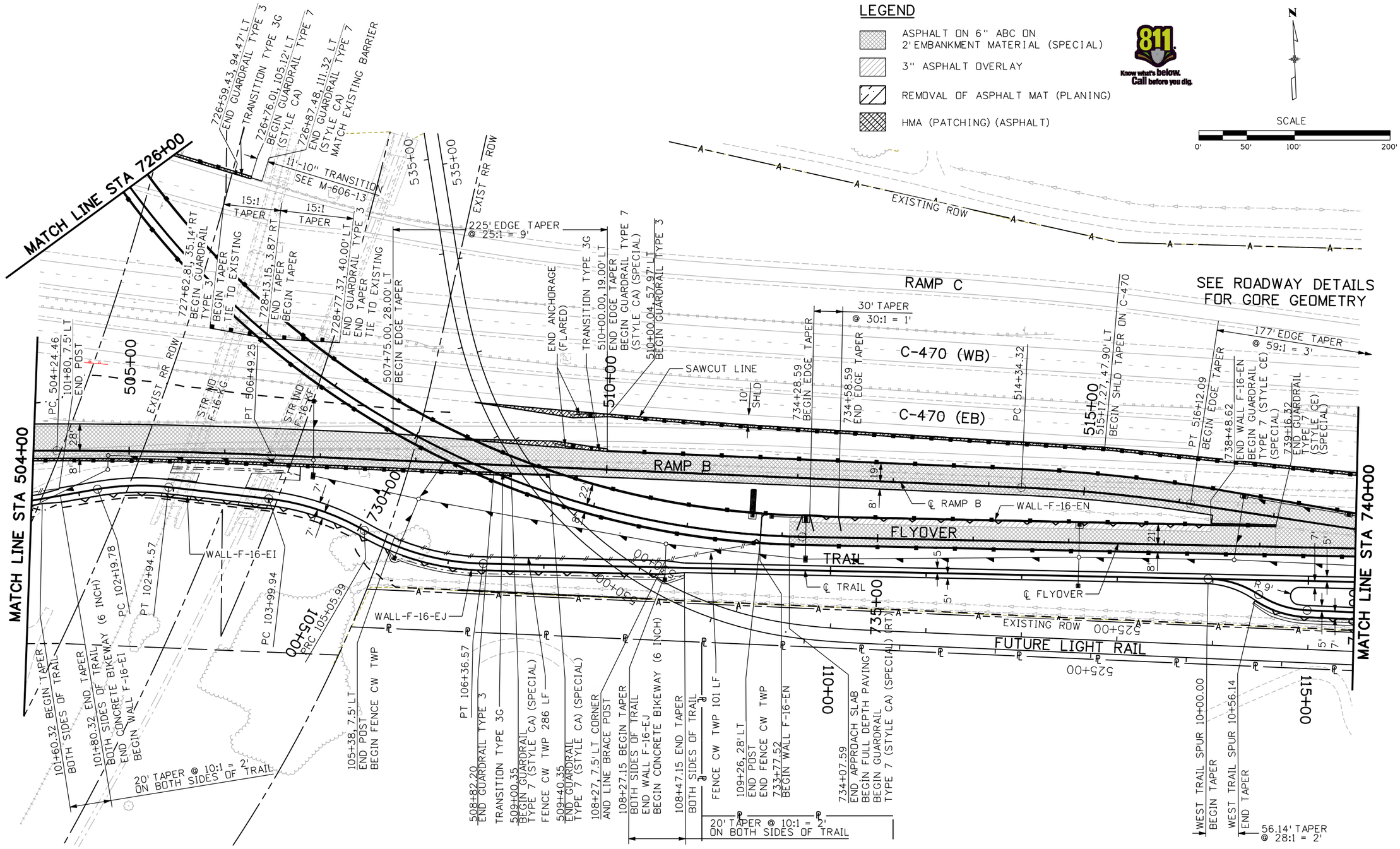

Print Date: 1/15/2010	0000	Sheet Revisions			Colorado Department of Transportation
File Name: 14679_pRD-P703.dgn		Date:	Comments	Init.	8833 South Wadsworth Court Littleton, CO 80128 Phone: 303-972-9112 FAX: 303-972-9114
Horiz. Scale: 1:100 Vert. Scale: As Noted					Region 6 RLB
WILSON & COMPANY Engineers & Architects 999 18TH STREET, SUITE 2600 DENVER, CO 80202 PHONE: 303-297-2976 FAX: 303-297-2693					

As Constructed	ROADWAY PLAN FLYOVER			Project No./Code
No Revisions:				ES6 0852-103
Revised:	Designer: JBK	Structure Numbers		17679
Void:	Detailer: JBK			Sheet Number 69
	Sheet Subset: ROADWAY	Subset Sheets: 4 of 7		

JJWierema 4:05:37 PM M:\TRN\07-100-311-12\14679\Design\Drawings\roadway\14679_pRD-P703.dgn

LEGEND

- ASPHALT ON 6" ABC ON 2' EMBANKMENT MATERIAL (SPECIAL)
- 3" ASPHALT OVERLAY
- REMOVAL OF ASPHALT MAT (PLANING)
- HMA (PATCHING) (ASPHALT)

N

SCALE 0' 50' 100' 200'

811 Know what's below. Call before you dig.

MATCH LINE STA 740+00

RAMP C

SAWCUT LINE

PC 517+89.34 END EDGE TAPER

518+88.34 58.65' LT END GUARDRAIL TYPE 3 TIE TO EXISTING GUARDRAIL

PT 519+08.76

741+72.05 END PAVING BEGIN APPROACH SLAB END GUARDRAIL TYPE 7 (STYLE CA) (SPECIAL)

520+00

ERICKSON DR

1/4 SECTION LINE

SEE ROADWAY DETAILS FOR ERICKSON DRIVE

EXISTING ROW

STR NO F-16-WY

STR NO F-16-WZ

℄ RAMP B

C-470 (WB)

C-470 (EB)

743+42.39 END APPROACH SLAB BEGIN PAVING BEGIN GUARDRAIL TYPE 7 (STYLE CA) (SPECIAL)

953+60.26 BEGIN RESET GUARDRAIL (SPECIAL)

324.5 EDGE TAPER @ 36:1 = 9'

30' TAPER @ 15:1 = 2'

747+56.11 BEGIN PAVEMENT BEGIN TAPER

747+85.66 END TAPER

747+75.00 END GUARDRAIL TYPE 7 (STYLE CA) (SPECIAL)

PT 749+46.19 END EDGE TAPER

RESET GUARDRAIL (SPECIAL) 905 LF

SEE ROADWAY DETAILS FOR GORE GEOMETRY

SAWCUT LINE

MATCH LINE STA 754+00

PDE 524+09.08 BEGIN EDGE TAPER

FLYOVER

WALL F-16-EL

WALL F-16-EM

TRAIL

745+00

750+00

PC 751+21.68

℄ FLYOVER

CONCRETE SLOPE AND DITCH PAVING 26 CY

515+00

510+00

EXISTING ROW

FUTURE LIGHT RAIL

℄ TRAIL

WALL F-16-EP

℄ WEST TRAIL SPUR

WALL F-16-EK

℄ EAST TRAIL SPUR

120+00

122+37

117+11.83 BEGIN EDGE TAPER

117+31.83 END EDGE TAPER

POB 20+00.00

PDE 13+85.40

118+74.83 BEGIN EDGE TAPER

118+94.83 END EDGE TAPER

20' TAPER @ 10:1 = 2'

119+94.83 END WALL F-16-EL BEGIN CONCRETE BIKEWAY (6 INCH)

PC 22+94.41

PC 746+21.71

PRC 23+47.45

PC 121+93.07

PT/PDE 122+37.37= PT/PDE 24+08.20 END CONCRETE BIKEWAY (6 INCH)

748+81.58 BEGIN SHLD TAPER

749+52.67 END SHLD TAPER END BRIDGE RAIL BEGIN GUARDRAIL TYPE 7 (STYLE CA) (SPECIAL)

71' SHLD TAPER @ 17.75:1 = 4'

RIGHT EDGE OF ROADWAY FOLLOWS WALL ALIGNMENT

115+51.83 END CONCRETE BIKEWAY (6 INCH) BEGIN WALL F-15-EP

20' TAPER @ 10:1 = 2'

13+75.20 END CONCRETE BIKEWAY (6 INCH)

20+11.40 BEGIN CONCRETE BIKEWAY (6 INCH)

Print Date: 1/15/2010	Sheet Revisions		
File Name: 14679_pRD-P704.dgn	Date:	Comments	Init.
Horiz. Scale: 1:100 Vert. Scale: As Noted			
WILSON & COMPANY Engineers & Architects 999 18TH STREET, SUITE 2800 DENVER, CO 80202 PHONE: 303-297-2976 FAX: 303-297-2693			

0000

Colorado Department of Transportation
DEPARTMENT OF TRANSPORTATION
8833 South Wadsworth Court
Littleton, CO 80128
Phone: 303-972-9112 FAX: 303-972-9114
Region 6 RLB

As Constructed	
No Revisions:	
Revised:	
Void:	

ROADWAY PLAN
FLYOVER

Designer:	JJW	Structure Numbers	
Detailer:	JBK		
Sheet Subset: ROADWAY		Subset Sheets:	5 of 7

Project No./Code	
ES6 0852-103	
17679	
Sheet Number	70

JWieremа 4:05:58 PM M:\TRN\07-100-311-12\14679\Design\Drawings\roadway\14679_pRD-P704.dgn

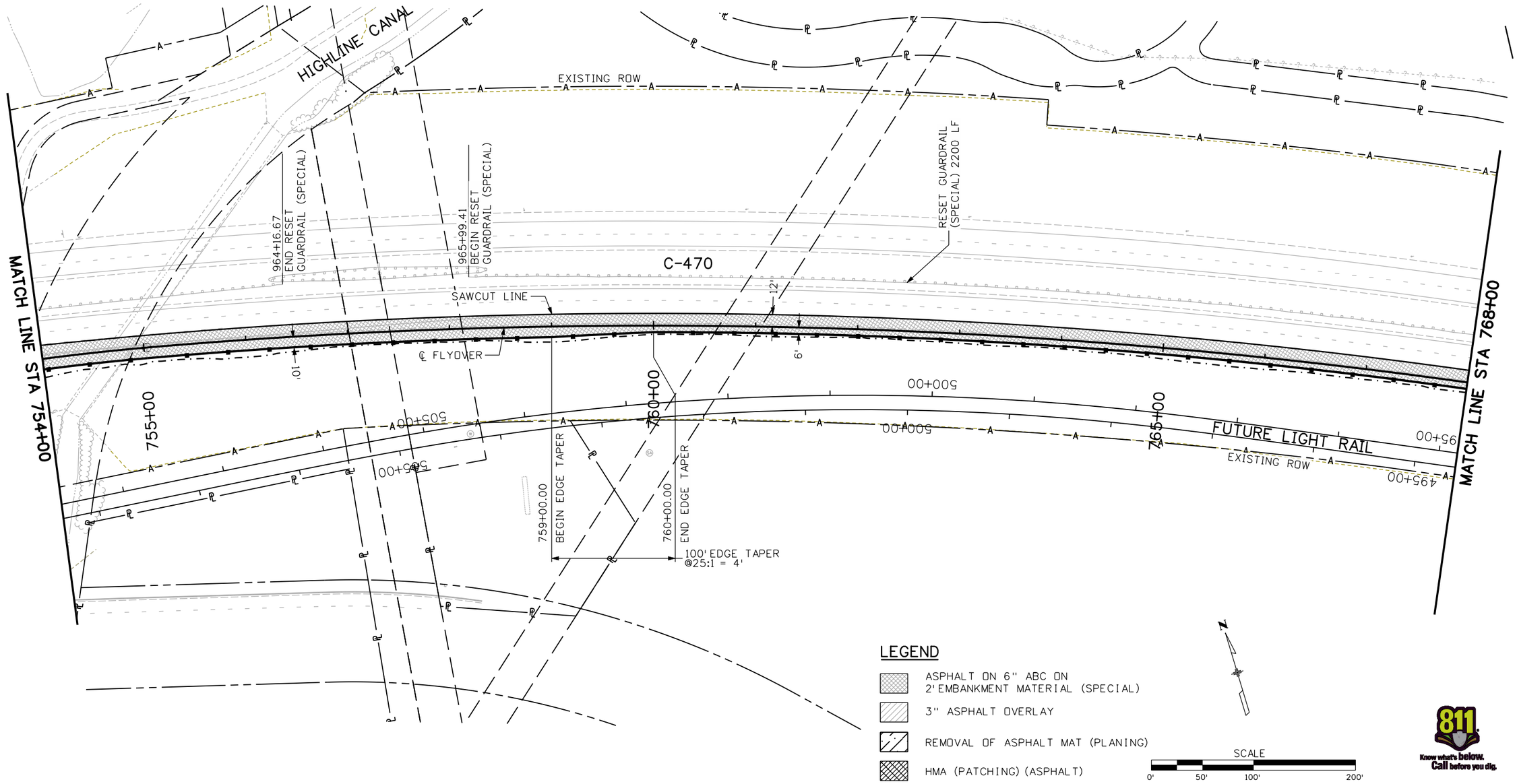

JWieremma 4:07:10 PM M:\TRN\07-100-311-12\14679\Design\Drawings\roadway\14679_pRD-P705.dgn

Print Date: 1/15/2010
File Name: 14679_pRD-P705.dgn
Horiz. Scale: 1:100 Vert. Scale: As Noted

WILSON & COMPANY Engineers & Architects
999 18TH STREET, SUITE 2800
DENVER, CO 80202
PHONE: 303-297-2976
FAX: 303-297-2693

Sheet Revisions		
Date:	Comments	Init.

Colorado Department of Transportation
DEPARTMENT OF TRANSPORTATION
8833 South Wadsworth Court
Littleton, CO 80128
Phone: 303-972-9112 FAX: 303-972-9114
Region 6 RLB

As Constructed
No Revisions:
Revised:
Void:

ROADWAY PLAN
FLYOVER

Designer: JJW
Detailer: JBK
Sheet Subset: ROADWAY
Structure Numbers:
Subset Sheets: 6 of 7

Project No./Code
ES6 0852-103
17679
Sheet Number 71

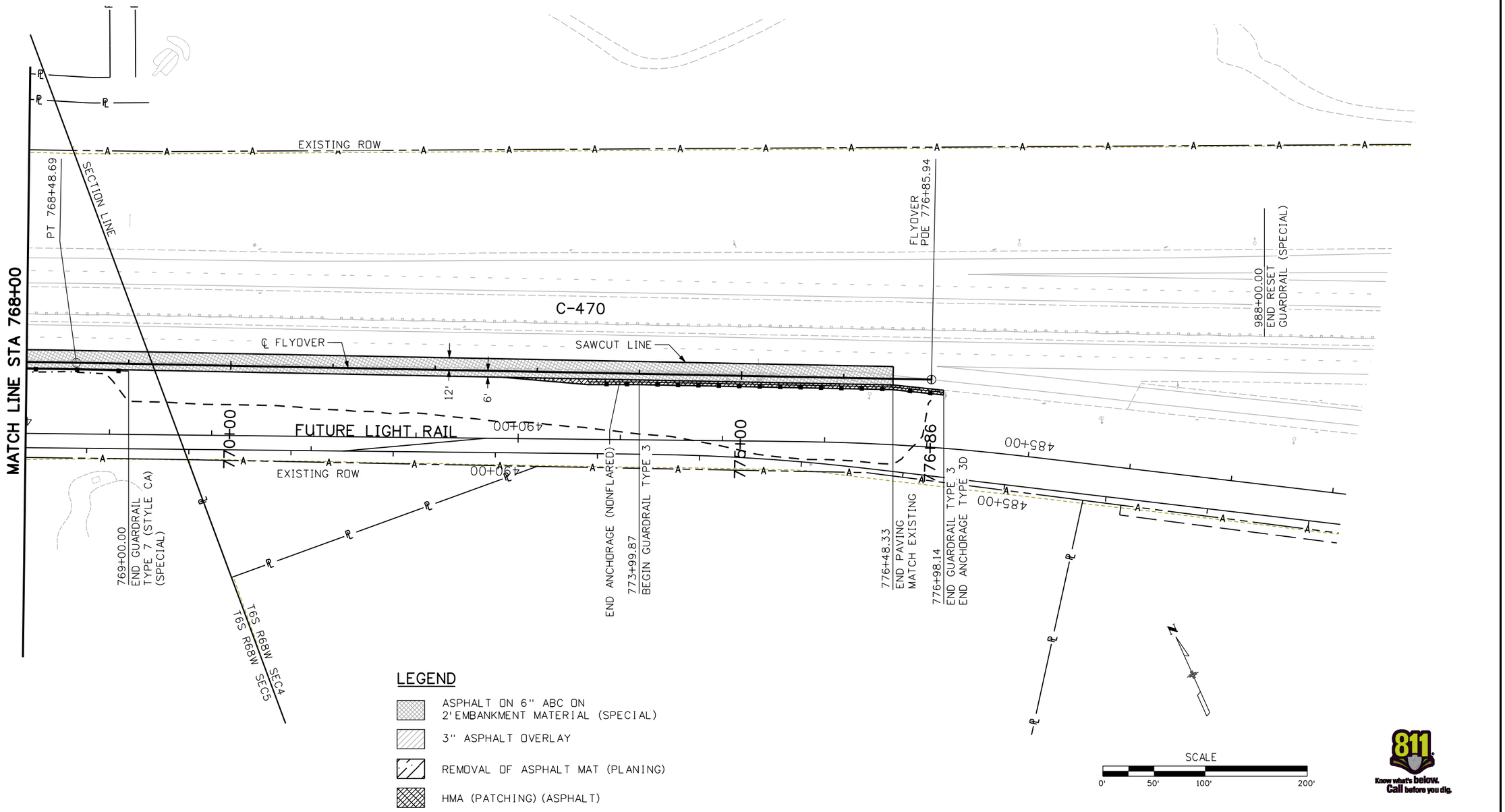

LEGEND

- ASPHALT ON 6" ABC ON 2' EMBANKMENT MATERIAL (SPECIAL)
- 3" ASPHALT OVERLAY
- REMOVAL OF ASPHALT MAT (PLANING)
- HMA (PATCHING) (ASPHALT)

Know what's below. Call before you dig.

JUWierema 4:07:23 PM M:\TRN\07-100-311-12\14679\Design\Drawings\roadway\14679_pRD-P706.dgn

Print Date: 1/15/2010	Sheet Revisions	Colorado Department of Transportation	As Constructed
File Name: 14679_pRD-P706.dgn	Date: Comments: Init.	8833 South Wadsworth Court Littleton, CO 80128 Phone: 303-972-9112 FAX: 303-972-9114	No Revisions:
Horiz. Scale: 1:100 Vert. Scale: As Noted		Region 6 RLB	Revised:
WILSON & COMPANY Engineers & Architects 999 18TH STREET, SUITE 2600 DENVER, CO 80202 PHONE: 303-297-2976 FAX: 303-297-2693	00000		Void:

ROADWAY PLAN FLYOVER			
Designer: JJW	Structure Numbers		Project No./Code ES6 0852-103
Detailer: JBK			17679
Sheet Subset: ROADWAY	Subset Sheets: 7 of 7		Sheet Number 72