Oversight / NHS	
FHWA REGION VIII OVERSIGHT?	☒NO ☐ YES
NATIONAL HIGHWAY SYSTEM?	☒NO ☐ YES

DEPARTMENT OF TRANSPORTATION
STATE OF COLORADO

39

Related Projects:
P. E. UNDER PROJECT:
Project Number STA 4701-092
Project Code 12487

R.O.W. Projects:
R.O.W. Project Description

HIGHWAY CONSTRUCTION BID PLANS OF PROPOSED

PROJECT NO. STA. 4701-092

STATE HIGHWAY NO. 470
DOUGLAS COUNTY
CONSTRUCTION PROJECT CODE NO. 12487

AWARD

TABULATION OF LENGTH & DESIGN DATA

STATION	FEET ROADWAY C-470	FEET MAJOR STRUCTURE
BEGIN 4701-092		
Mile Post 14.2 Add Ramp Metering on EB On-Ramp at Wadsworth Restriping EB On-Ramp	500	
Mile Post 24.1 Widen WestBound On-Ramp at Quebec Add Ramp Metering WestBound On-Ramp at Quebec Realign Bike Path	3600	
Mile Post 25.5 Add ATR station WestBound On-Ramp at Yosemite	400	
END 4701-092		
SUMMARY OF PROJECT LENGTH	4500'	

FOR INFORMATION ONLY

DESIGN DATA	M.L.	RAMP
MAXIMUM RADIUS OF CURVE	3930'	4000'
MAXIMUM GRADE	1.69%	6.27%
MINIMUM S.S.D. HORIZONTAL	> 850'	> 850'
MINIMUM S.S.D. VERTICAL	625'	230'
MAXIMUM DESIGN SPEED	70 MPH	35 MPH
2012 DESIGN TRAFFIC	ADT = 88200	
DHV TRUCKS %	5.1%	5.1%

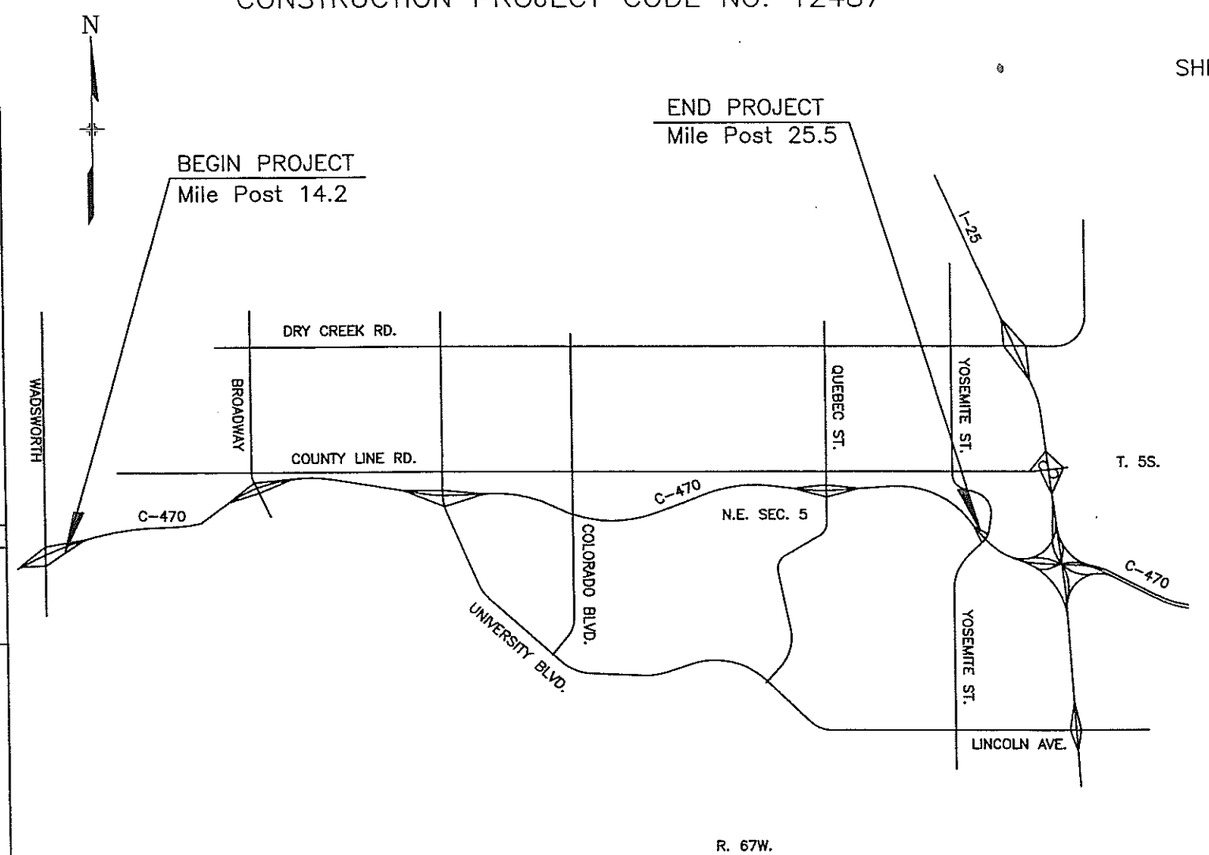

INDEX OF SHEETS

SHEET NO.	INDEX OF SHEETS
1	TITLE SHEET
2	STANDARD PLANS LIST
3	GENERAL NOTES
4	STORM WATER MANAGEMENT
5	TYPICAL SECTIONS
6-8	SUMMARY OF APPROXIMATE QUANTITIES
9	SUMMARY OF EARTHWORK QUANTITIES
10	TABULATION OF REMOVALS
11	TABULATION OF ROADWAY QUANTITIES
12-15	ALIGNMENT PLAN & PROFILES
16	BIKE PATH PLAN & PROFILE
17-22	REMOVAL DETAILS
23-28	JOINTING DETAILS
29	GORE GRADING PLAN
30-31	PHASING DETAILS
32-53	CROSS SECTIONS
54-56	SURVEY CONTROL
57	TRAFFIC SUMMARY
58	RAMP METERING TABULATION
59	SIGNING TABULATION
60	PAVEMENT MARKING TABULATION
61-66	COMMUNICATIONS PLAN SHEETS
67-69	FINAL SIGNING AND STRIPING
70	SUMMARY OF TRAFFIC CONTROL DEVICES
71-78	TRAFFIC CONTROL PLANS
79-86	PROJECT STANDARDS

Computer File Information	
Creation Date:	06 JAN 99 Initials:
Last Modification Date:	12-12-01 Initials: JKS
Full Path:	
Drawing File Name:	Title Sheet
Acad Ver. 2002 Scale:	Units:ENGLISH

Sheet Revisions

Colorado Department of Transportation
Region 6
2000 South Holly St.
Denver, Colorado 80222
Phone: 303-757-9511 FAX: 303-757-9907
Traffic and Safety - ITS Unit AI

As Constructed
No Revisions:
Revised:
Void:

CONTRACT INFORMATION	
Contractor	
Resident Engineer	Ali Imansepahi
Project Engineer	Everett Bauer/Jill Scott
PROJECT STARTED	ACCEPTED
Comments:	

Project No./Code
STA 4701-092
12487
Sheet Number 1

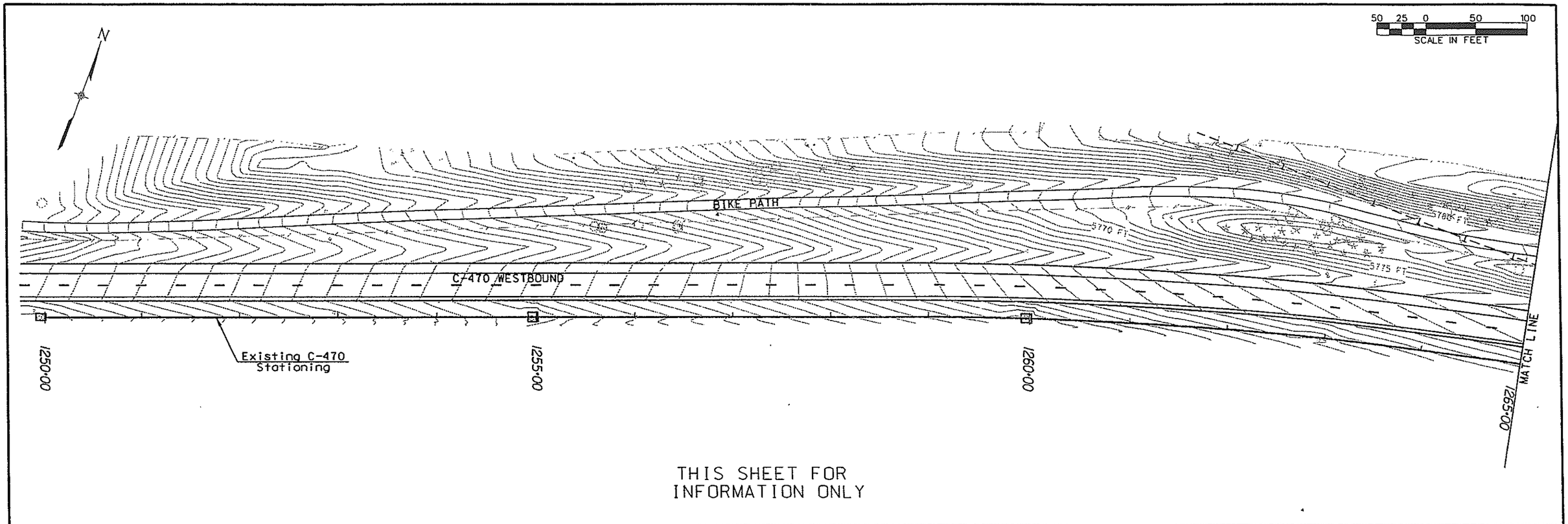

THIS SHEET FOR
INFORMATION ONLY

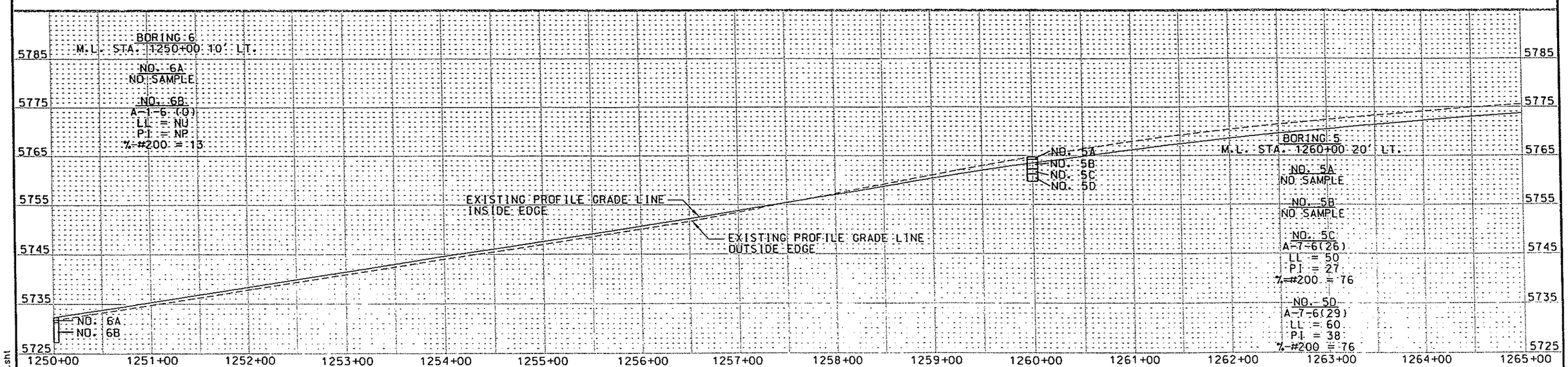

Computer File Information		Sheet Revisions			Colorado Department of Transportation	As Constructed	PLAN AND PROFILE	Project No./Code
Creation Date: Initials:					Region 6 2000 South Holly St. Denver, Colorado 80222 Phone: 303-757-9511 FAX: 303-757-9907	No Revisions:	STA. 1350+00 - 1365+00	STA 4701-092
Last Modification Date: 03:14:16 PM 06/15/01 Initials:						Revised:	Issued by: Revised:	SUB. NO. 12487
FullPath: q:\643072\docs\pp1.sht						Void:	Sheet Subset: Subset Sheets: of	Sheet Number 12
Drawing File Name: ...\pp1.sht								
Acad Ver. Scale: Units: ENGLISH					Traffic and Safety - ITS Unit AI			

06/15/01 03:14:16 PM
q:\643072\docs\pp1.sht

DE LEUW, CATHER

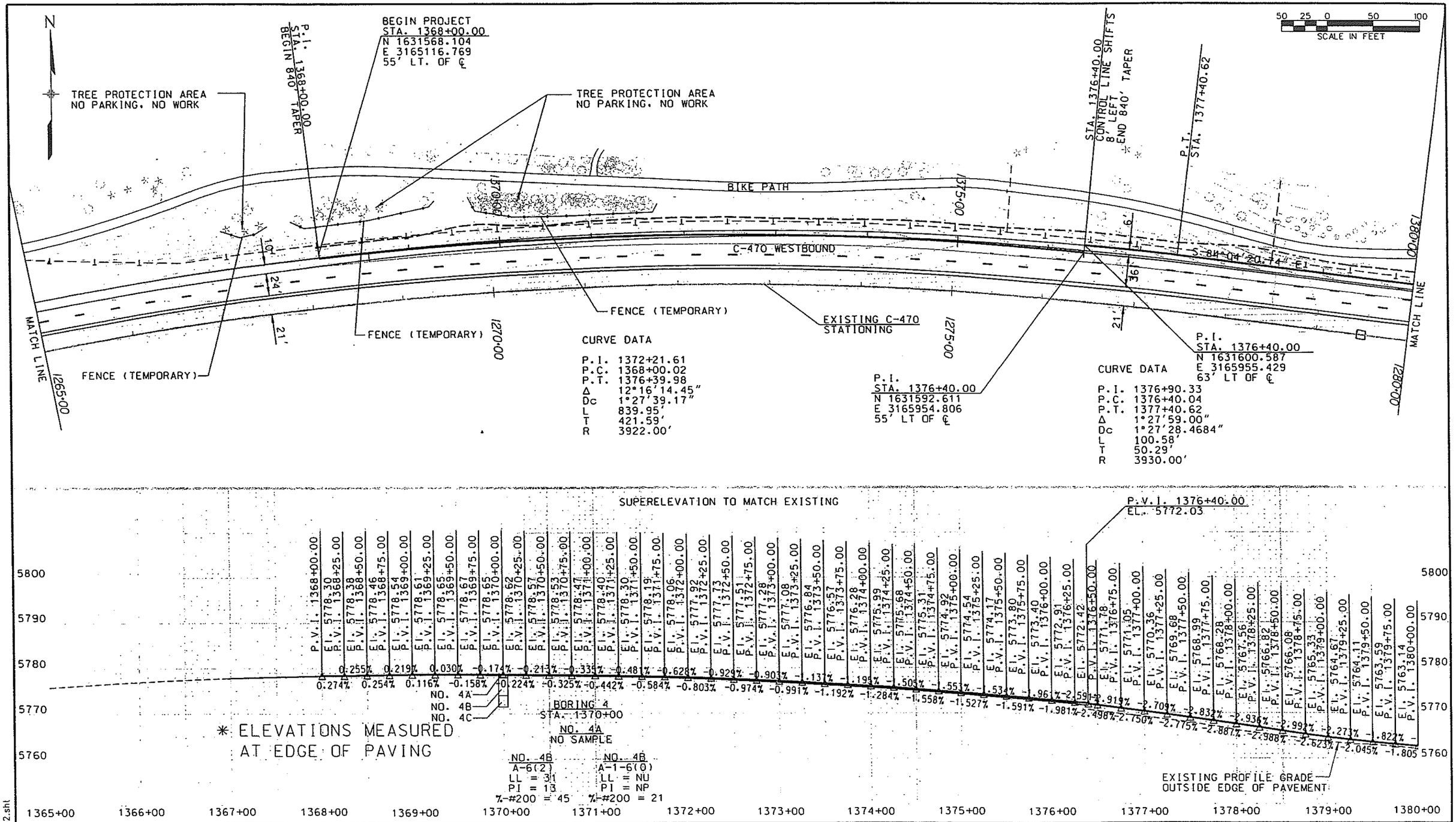

Computer File Information		Sheet Revisions	Colorado Department of Transportation	As Constructed	PLAN AND PROFILE	Project No./Code
Creation Date: Initials:			Region 6 2000 South Holly St. Denver, Colorado 80222 Phone: 303-757-9511 FAX: 303-757-9907	No Revisions:	STA. 1365+00 - 1380+00	STA 4701-092
Last Modification Date: 10:50:03 AM 12/17/2001 Initials:				Revised:	Issued by: Revised:	SUB. NO. 12487
Full Path: q:\643072\docs\pp2.sht			Traffic and Safety - ITS Unit AI	Void:	Sheet Subset: Subset Sheels: of	Sheet Number 13
Drawing File Name: ...\pp2.sht						
Acad Ver. Scale: Units: ENGLISH						

12/17/2001 10:50:03 AM
q:\643072\docs\pp2.sht

DE LEUW, CATHER

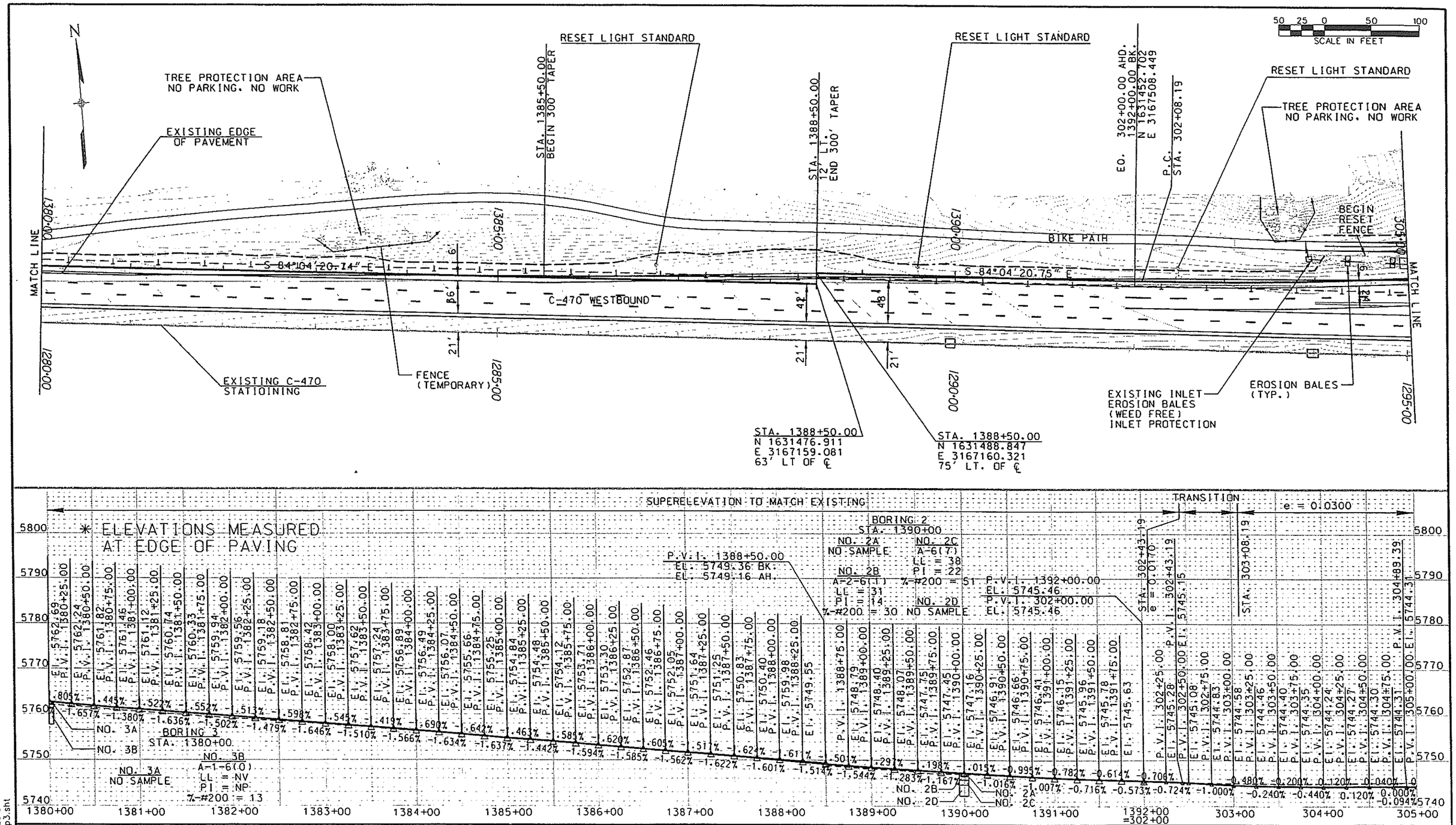

Computer File Information		Sheet Revisions			Colorado Department of Transportation	As Constructed	PLAN AND PROFILE	Project No./Code
Creation Date:	Initials:				Region 6 2000 South Holly St. Denver, Colorado 80222 Phone: 303-757-9511 FAX: 303-757-9907	No Revisions:	STA. 1380+00 - 305+00	STA 4701-092
Last Modification Date: 02:23:31 PM 12/18/2001	Initials:					Revised:	Issued by: Revised:	SUB. NO. 12487
FullPath:	q:\643072\docs\pp3.sht				Traffic and Safety - ITS Unit AI	Void:	Sheet Subset: Subset Sheets: of	Sheet Number 14
Drawing File Name:	...\pp3.sht							
Acad Ver. Scale:	Units: ENGLISH							

12/18/2001 02:23:31 PM
q:\643072\docs\pp3.sht

DE LEUW, CATHER

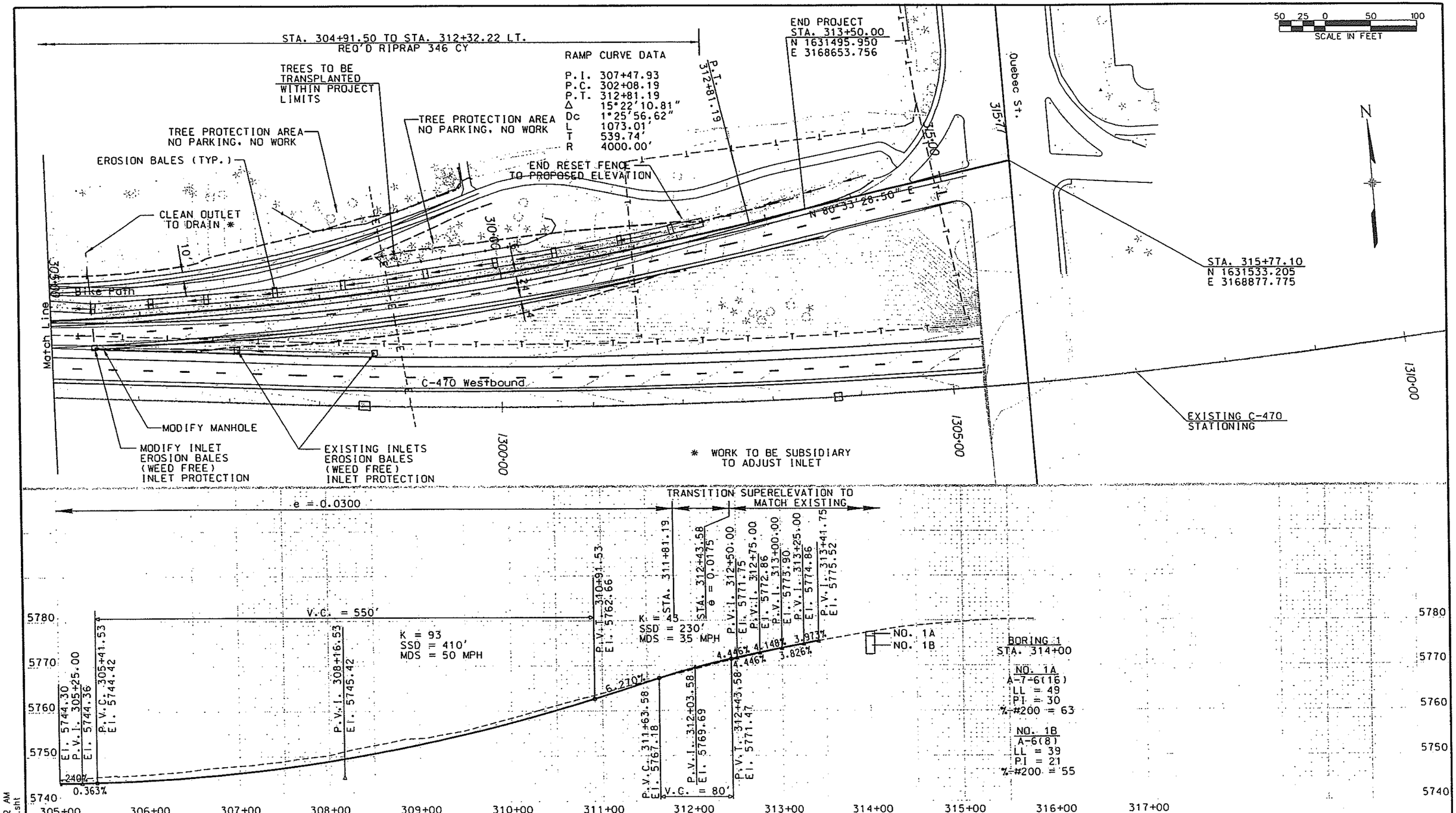

Computer File Information			Sheet Revisions	Colorado Department of Transportation	As Constructed	PLAN AND PROFILE STA. 305+00 - 315+00	Project No./Code
Creation Date:		Initials:		Region 6, 2000 South Holly St., Denver, Colorado 80222, Phone: 303-757-9511, FAX: 303-757-9907	No Revisions:		STA 4701-092
Last Modification Date: 11:11:32 AM	12/17/2001	Initials:			Revised:	Issued by: Revised:	SUB. NO. 12487
Full Path:		q:\643072\docs\pp4.sht		Traffic and Safety - ITS Unit AI	Void:	Sheet Subset: Subset Sheets: of	Sheet Number 15
Drawing File Name:		...\pp4.sht					
Acad Ver.	Scale:	Units: ENGLISH					

12/17/20.. 11:11:32 AM
q:\643072\docs\pp4.sht

DE LEUW, CATHER

BIKE PATH CURVE DATA

P.C.	4+87.26
P.I.	7+80.92
P.I. N	1631442.296
P.I. E	3168013.971
P.T.	10+64.75
Δ	25°38'59.16"
Dc	4°26'29.52"
L	577.50'
T	293.67'
R	1290.00'

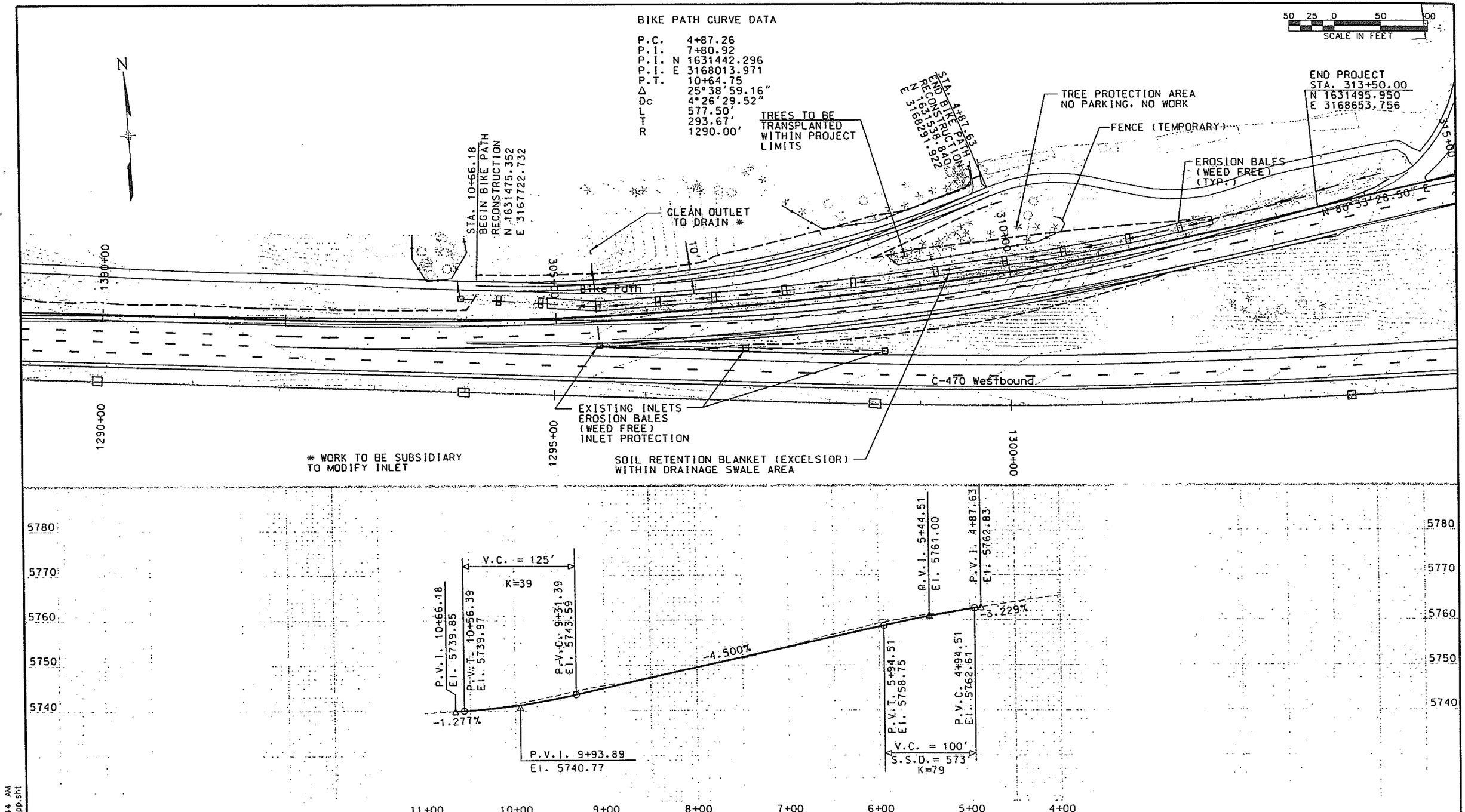

Computer File Information		
Creation Date:		Initials:
Last Modification Date: 11:24:44 AM	12/17/2001	Initials:
Full Path:	q:\643072\docs\bikepp.sht	
Drawing File Name:	...\bikepp.sht	
Acad Ver.	Scale:	Units: ENGLISH

Sheet Revisions

Colorado Department of Transportation
Region 6
2000 South Holly St.
Denver, Colorado 80222
Phone: 303-757-9511 FAX: 303-757-9907
Traffic and Safety - ITS Unit

As Constructed
No Revisions:
Revised:
Void:

BIKE PATH PLAN & PROFILE
STA. 10+66 - 4+86

Issued by: Revised:
Sheet Subset: Subset Sheets: of

Project No./Code
STA 4701-092
SUB. NO. 12487
Sheet Number 16

12/17/2 11:24:44 AM
q:\643072\docs\bikepp.sht

DE LEUW, CATHER

TO ESTABLISH GEOMETRIC CONTROL FOR THE CONSTRUCTION OF THIS PROJECT, THE DEPARTMENT HAS PROVIDED THE FOLLOWING INFORMATION:

	Format*
■ Horizontal Control	_____
■ Vertical Control	_____
■ Roadway Alignment	_____
□ Original Terrain Data	_____
□ Other: _____	

*Specify the information format, ie., plan sheet, computer disk, computer printout, or other.
The information marked is either contained on the plans or is available from the Engineer.

TYPE OF PROJECT
- □ Landscaping
- □ Signalization
- □ Safety Improvement
- □ Asphalt Overlay
- □ Concrete Overlay
- ■ Minor Widening
- □ Major Reconstruction
- □ New Roadway Construction
- □ Bridge Replacement
- □ Bridge Widening
- □ New Bridge
- □ Other:

SURVEY WORK TO BE PERFORMED BY OTHERS: _____

WORK PERFORMED BY THE CONTRACTOR'S SURVEYOR UNDER ITEM 625:

- ___ ■ Establish and Maintain Project Centerline or Engineer Approved Offset Line(s)
- ___ ■ Verification and Maintenance of Horizontal and Vertical Control
- ___ ■ Verify or Determine existing grades and alignments
- ___ ■ Verify or Determine existing topography
- ___ ■ Clearing and Grubbing Limits
- ___ ■ Removal Limits
- ___ ■ Excavation and Embankment
  - ___ ■ Excavation
    - ___ ■ Unclassified
    - ___ □ Stripping
    - ___ □ Muck
    - ___ □ Rock
    - ___ □ Borrow
    - ___ □ Other: _____
  - ___ ■ Embankment
  - ___ ■ Site Grading
  - ___ □ Erosion Control (Perm)
  - ___ □ Other: _____
  - ___ □ As Staked Earthwork Quantities

SLOPE STAKING	GRID	GRADE STAKES	SPECIAL INTERVAL
–	–	–	–
–	–	–	–
–	–	–	–
–	–	–	–
–	–	–	–
–	–	–	–
–	–	–	–
–	–	–	–
–	–	–	–
–	–	–	–

- ___ ■ Landscaping
  - ___ ■ Top Soil
  - ___ ■ Seeding
  - ___ ■ Mulching
  - ___ ■ Planting
  - ___ □ Other: _____
- ___ ■ Erosion Control
  - ___ □ Seeding (Temp)
  - ___ ■ Silt Fences
  - ___ ■ Straw Bales
  - ___ □ Temporary Berm
  - ___ □ Riprap (Temp)
  - ___ □ Other (Temp Diversion, Temp Slope Drain, Bush Barrier, Check Dam, Other:_____)
- ___ ■ Roadway Bases
  - ___ ■ Untreated Subgrade
  - ___ ■ Treated Subgrade
  - ___ ■ Aggregate Base Course
  - ___ □ Other: _____
- ___ ■ Pavements
  - ___ □ PMBB – Plant Mix Bituminous Base
  - ___ □ HBP – Hot Bituminous Pavement
  - ___ ■ Concrete
  - ___ □ Other: _____
- ___ ■ Roadway Elements
  - ___ ■ Curb and Gutter
  - ___ ■ Drop inlets – alignment and grades
  - ___ □ Retaining Walls
  - ___ ■ Guard Rail
  - ___ ■ Sidewalk (Bike Path)
  - ___ □ Other: _____
- ___ ■ Riprap (Perm)
- ___ □ Slope and Ditch Paving
- ___ □ Minor Structures
  - ___ □ Structure Excavation limits
  - ___ □ Culverts
  - ___ □ Culverts w/ Headwalls and Wingwalls
  - ___ □ Concrete Box Culverts w/ Headwalls and Wingwalls
  - ___ □ Pipes
    - ___ □ Sanitary Sewer
    - ___ □ Storm Sewer
    - ___ □ Water
    - ___ □ Irrigation
    - ___ □ Miscellaneous
  - ___ □ Manholes
  - ___ □ Inlets
  - ___ □ Other: _____
- ___ □ Major Structures – Overhead Signs, Concrete Box Culverts, Bridges – and all other structures assigned a structure number
  - ___ □ Structure Excavation limits
  - ___ □ Concrete Box Culverts w/ Headwalls and Wingwalls
  - ___ □ Piling locations and cut off elevations
  - ___ □ Caisson locations and elevations
  - ___ □ Footing locations, alignment, and elevations
  - ___ □ Abutment/Pier locations, alignment, and elevations
  - ___ □ Wingwall skew angles/offsets
  - ___ □ Structural concrete form locations
  - ___ □ Substructure survey (Required by Subsection 601.12 for Bridges and S-614-50 for Overhead signs)
  - ___ □ Bridge expansion joint(s) alignment and grade (longitudinal and transverse)
  - ___ □ Deck grades at Girder 10th or "n" th point locations and elevations
  - ___ □ Slope and Ditch Paving
  - ___ □ Other: _____
- ___ ■ Fencing
  - ___ ■ Temporary
  - ___ ■ Permanent
  - ___ □ Sound Barriers
  - ___ □ Other: _____
- ___ ■ Delineators
  - ___ □ Temporary
  - ___ ■ Permanent
- ___ ■ Lighting and Traffic Control Devices (Perm)
  - ___ ■ Signal pole locations and elevations
  - ___ ■ Light pole locations and elevations
  - ___ ■ Signs
  - ___ ■ Field verify sign post locations, elevations, and lengths before fabrication.
  - ___ □ Other: _____
- ___ ■ Pavement Marking
  - ___ ■ Striping (Temp)
  - ___ ■ Striping (Perm)
  - ___ □ Symbols
  - ___ □ Other: _____

GRADE STAKES	GRID	SPECIAL INTERVAL	SPECIAL OFFSET
–	–	–	–
–	–	–	–
–	–	–	–
–	–	–	–
–	–	–	–
–	–	–	–
–	–	–	–
–	–	–	–

- ___ □ Temporary Lighting and Construction Traffic Control Devices
  - ___ □ Signal pole locations and elevations (Temp)
  - ___ □ Light pole locations and elevations (Temp)
  - ___ □ Signs (Temp)
  - ___ □ Other: _____
- ___ ■ Easement (Temp)(Staking)

WORK PERFORMED BY THE CONTRACTOR'S SURVEYOR UNDER ITEM 625:

- ___ ■ Monumentation
  - ___ ■ Control
  - ___ □ Right of Way (Temp) (Staking)
  - ___ □ Right of Way
  - ___ □ Land corners, Aliquot corners
  - ___ □ Easement (Temp)(Staking)
  - ___ □ Easement (Perm)
  - ___ □ Reference the specified existing monuments: ** _____
  - ___ □ Relocate the specified existing monuments: ** _____
  - ___ ■ Locate monuments. It is estimated 4 hours are required.

** A Tabulation of Survey Monuments may be provided on the plans.

GENERAL NOTES:

All work shall be done in accordance with the latest edition of the entire CDOT Survey Manual including all revisions to date:
- Chapter 5 – Construction Surveying, revised 02/07/96.

Adequate information for establishing lines, grades, and locations for all work items have been specified on the plans. Any additional information required to stake the item or element shall be generated by the Contractor's surveyor.

The Contractor's surveyor shall provide an estimate of the man-hours necessary to complete the work items indicated on this sheet. A copy of this sheet, with the estimated man-hours written on the blank line to the left of the specified items, shall be submitted with the Survey Schedule to the Engineer __3__ days prior to the Presurvey Conference.

The following surveying notebooks are required:
- ■ Alignment Notebook
- ■ Benchmark Notebook
- ■ Control Survey/Monumentation Notebook
- □ Minor Structure Notebook
- □ Major Structure Notebook
- ■ Slope Staking Notebook
- ■ Grade Notebook
- □ Other Notebook(s): _____

Stakes and Monuments which are damaged or destroyed by the progress of construction shall be replaced by the Contractor at no additional cost to the Department.

The Contractor shall furnish an As Staked earthwork quantity to the Engineer prior to completion of twenty percent (20%) of the planned earthwork in any phase as per the CDOT Survey Manual.
A printed copy of the As Staked earthwork data and a computer disk in the specified format shall be submitted to the Engineer.
The Contractor shall field verify original ground cross sections at maximum 160 m (500 ft) intervals.

Prior to beginning work on any subsequent operation, such as placing base course or paving, the Contractor shall certify in writing to the Engineer that the final grade is within the specified tolerance.

The Contractor shall perform all field surveying and calculations necessary to tie plan grades into field grades.

The Contractor shall coordinate construction staking on the project with any utility work.

Colorado Department of Transportation
CDOT
2000 S Holly St
Denver, CO 80222
Phone: 303-757-9907 FAX: 303-757-9907
Region 6 Traffic Al

Computer File Information	
Creation Date: 12-7-01	Initials: JKS
Last Modification Date: 12-15-01	Initials: JKS
Full Path: C:/Userdata/Projects	
Drawing File Name: Survey Tabulation Sheet.dwg	
Acad Ver. R2002 Scale:	Units:

Sheet Revisions		

As Constructed
No Revisions:
Revised:
Void:

Survey Tabulation Sheet

Designer:	JKS	Structure Numbers	
Detailer:	JKS		
Sheet Subset:		Subset Sheets:	

Project No./Code
STA 4701-092
12487
Sheet Number 54

COLORADO DEPARTMENT OF TRANSPORTATION
DOT
Region 6
2000 South Holly Street
Denver, CO 80222-4818
Phone: (303) 757-9990 FAX: (303) 757-9907

DEPARTMENT OF TRANSPORTATION – STATE OF COLORADO
SURVEY CONTROL DIAGRAM
SECTIONS 32 & 33 T5S R67W & SECTIONS 4 & 5 T6S R67W 6TH PM
ARAPAHOE & DOUGLAS COUNTY
COLORADO

N

0 30 61 90 120 150 180
1 : 6000

SURVEY CONTROL DIAGRAM	
PROJECT NO.	
CC 4701-082	
C-470 & QUEBEC STREET	
PROJECT CODE: 12487	SHEET NUMBER: 1 OF 2

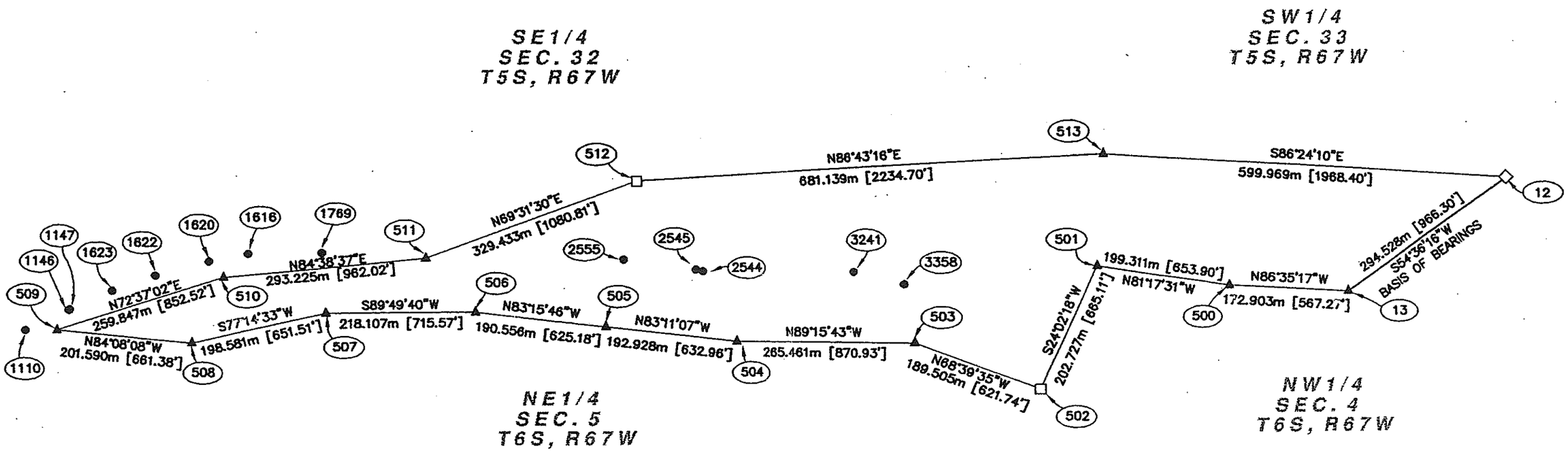

GENERAL NOTES

BASIS OF BEARINGS: A bearing of S54°36'16"W between found C.D.O.T. monuments (points #12 & #13) as described on sheet 2 and also shown on the Colorado Department of Transportation Survey Control Diagram recorded in Douglas County Clerk & Recorders office under reception #_____.

NOTE: This survey is not a complete boundary survey. Title Policy, Title Commitment, and Title Research were not requested on this project, therefore easements, rights and restrictions of record are not shown. The rectification of the physical evidence, located by the survey and shown on this sheet, with the recorded documents were not requested on this project.

NOTE: According to Colorado law you must commence any legal action based upon any defect in this survey within three years after you first discover such defeat. In no event may any action based upon any defect in this survey be commenced more than ten years from the date of the certification shown.

NOTE: No guarantee as to the accuracy of the information contained on the attached drawing is either stated or implied unless this copy bears and original signature of the registered land surveyor herein named.

NOTE: Vertical control is based on found C.D.O.T. monument (point #13) as described on sheet 2. Elevation = 1759.679m (NAVD88).

NOTE: All coordinates shown hereon are project coordinates only in meters. The basis for these project coordinates is The Colorado Department of Transportation Survey Control Diagram recorded in the Clerk and Recorders office in Douglas County Colorado at reception #_____. The published value of point # 13 was held and the bearing between point # 12 and #13 as the basis of bearings. A closed field traverse was run by The Lund Partnership in December 1998 to establish additional project coordinates. The adjusted traverse computations meet the criteria for a C.D.O.T. type A survey as defined in the C.D.O.T. Survey Manual section 3-05-10.

SURVEYORS STATEMENT: Control survey and monumentation was done under my supervision and checking.

Name_____ P.L.S._____

Date_____

LEGEND

- □ INDICATES FOUND C.D.O.T. TYPE 2A MONUMENT (SEE SHEET 2 FOR DESCRIPTION)
- ◇ INDICATES FOUND C.D.O.T. TYPE 5 MONUMENT (SEE SHEET 2 FOR DESCRIPTION)
- ▲ INDICATES FOUND OR SET C.D.O.T. TYPE 2 MONUMENT (SEE SHEET 2 FOR DESCRIPTION)
- ● INDICATES FOUND PROPERTY CORNER EVIDENCE (SEE SHEET 2 FOR DESCRIPTION)
- (12) INDICATES POINT NUMBER (SEE SHEET 2 FOR DESCRIPTION)

THE
LUND PARTNERSHIP, INC.
12265 W. BAYAUD AVE. SUITE 130
LAKEWOOD, COLORADO 80228
303 989-1461
JOB NO. 285.0103 JANUARY 6, 1999

COLORADO DEPARTMENT OF TRANSPORTATION
Region 6
2000 South Holly Street
Denver, CO 80222-4818
Phone: (303) 757-9990 FAX: (303) 757-9907

DEPARTMENT OF TRANSPORTATION – STATE OF COLORADO
SURVEY CONTROL DIAGRAM
SECTIONS 32 & 33 T5S R67W & SECTIONS 4 & 5 T6S R67W 6TH PM
ARAPAHOE & DOUGLAS COUNTY
COLORADO

SURVEY CONTROL DIAGRAM
PROJECT NO.
CC 4701-082
C-470 & QUEBEC STREET
PROJECT CODE: 12487 SHEET NUMBER: 2

DEPOSITED THIS ___ DAY OF _____ AT ___ M., FOR INFORMATION
ONLY IN BOOK ___ OF COUNTY LAND SURVEYS/RIGHT OF WAY
SURVEYS AT PAGE ___ /TICK NUMBER _____
SIGNED _____
DEPT. _____

PROJECT COORDINATES (METERS)

PT.#	NORTHING	EASTING	ELEVATION	DESCRIPTION
12	497443.808	966518.081	1751.536	FOUND TYPE 5 CDOT MONUMENT IN CONC. WALK AT S.E. CORNER OF ACRES GREEN DRIVE & COUNTY LINE ROAD STAMPED 2.083080
13	497273.215	966277.995	1759.679	FOUND TYPE 2 CDOT MONUMENT 2m N. OF LIGHT POLE ALONG N. EDGE OF C-470 WESTBOUND AND 45m E. OF THE OFF-RAMP TO QUEBEC ST. STAMPED 2.063076
500	497283.505	966105.398	1761.160	SET TYPE 2 CDOT MONUMENT
501	497313.681	965908.385	1762.806	SET TYPE 2 CDOT MONUMENT
502	497128.536	965825.805	1764.310	FOUND TYPE 2A CDOT MONUMENT AT THE S.W. CORNER OF QUEBEC ST. AND ON-RAMP FROM E. BOUND C-470
503	497197.498	965649.293	1753.847	SET TYPE 2 CDOT MONUMENT
504	497200.918	965383.854	1755.663	SET TYPE 2 CDOT MONUMENT
505	497223.811	965192.289	1762.957	SET TYPE 2 CDOT MONUMENT
506	497246.166	965003.049	1759.437	SET TYPE 2 CDOT MONUMENT
507	497245.510	964784.943	1764.459	SET TYPE 2 CDOT MONUMENT
508	497201.658	964591.264	1765.409	SET TYPE 2 CDOT MONUMENT
509	497222.256	964390.729	1754.380	SET TYPE 2 CDOT MONUMENT
510	497299.887	964638.709	1762.471	SET TYPE 2 CDOT MONUMENT
511	497327.260	964930.654	1759.286	SET TYPE 2 CDOT MONUMENT
512	497442.495	965239.275	1757.042	FOUND TYPE 2A CDOT MONUMENT 8300 S. NIAGARA STAMPED 2.083066
513	497481.454	965919.299	1761.709	SET TYPE 2 CDOT MONUMENT
1110	497221.977	964342.788	1754.811	FOUND 1 1/4" YELLOW PLASTIC ON #5 REBAR, CAP STAMPED LS 17666
1120	497198.547	964277.373	1751.985	FOUND 1 1/4" YELLOW PLASTIC ON #5 REBAR, CAP STAMPED LS 17666
1146	497252.461	964409.209	1758.424	FOUND 1 1/4" YELLOW PLASTIC ON #5 REBAR, CAP STAMPED LS 17666
1147	497253.272	964411.020	1758.462	FOUND 1 1/4" YELLOW PLASTIC ON #5 REBAR, CAP STAMPED LS 17666
1616	497335.210	964675.039	1763.423	FOUND 1 1/4" YELLOW PLASTIC ON #5 REBAR, CAP STAMPED LS 17666
1620	497324.049	964617.501	1764.464	FOUND 1 1/4" YELLOW PLASTIC ON #5 REBAR, CAP STAMPED LS 17666
1622	497303.579	964538.751	1763.380	FOUND 1 1/4" YELLOW PLASTIC ON #5 REBAR, CAP STAMPED LS 17666
1623	497280.828	964474.205	1761.138	FOUND 1 1/4" YELLOW PLASTIC ON #5 REBAR, CAP STAMPED LS 17666
1769	497336.590	964780.017	1761.834	FOUND 1 1/4" YELLOW PLASTIC ON #5 REBAR, CAP STAMPED LS 17666
2544	497306.614	965335.008	1752.604	FOUND 1 1/4" YELLOW PLASTIC ON #5 REBAR, CAP STAMPED LS 17666
2545	497309.235	965324.542	1752.769	FOUND 1 1/4" YELLOW PLASTIC ON #5 REBAR, CAP STAMPED LS 17666
2555	497324.822	965218.900	1755.361	FOUND 1 1/4" YELLOW PLASTIC ON #5 REBAR, CAP STAMPED LS 17666
3241	497305.001	965561.845	1749.945	FOUND 1 1/4" YELLOW PLASTIC ON #5 REBAR, CAP STAMPED C.L.C. INC LS 24966
3358	497286.028	965635.790	1754.246	FOUND 1 1/4" YELLOW PLASTIC ON #5 REBAR, CAP STAMPED C.L.C. INC LS 24966

TYPICAL

△ CONTROL MONUMENTS SET BY THE LUND PARTNERSHIP, INC. WERE TYPE 2 MONUMENTS, A 3 1/4" DIA. ALUMINUM CONTROL MONUMENT CAP (AS SHOWN) ON A 3' X 3/4" DIA, ALUMINUM SECURITY ROD.