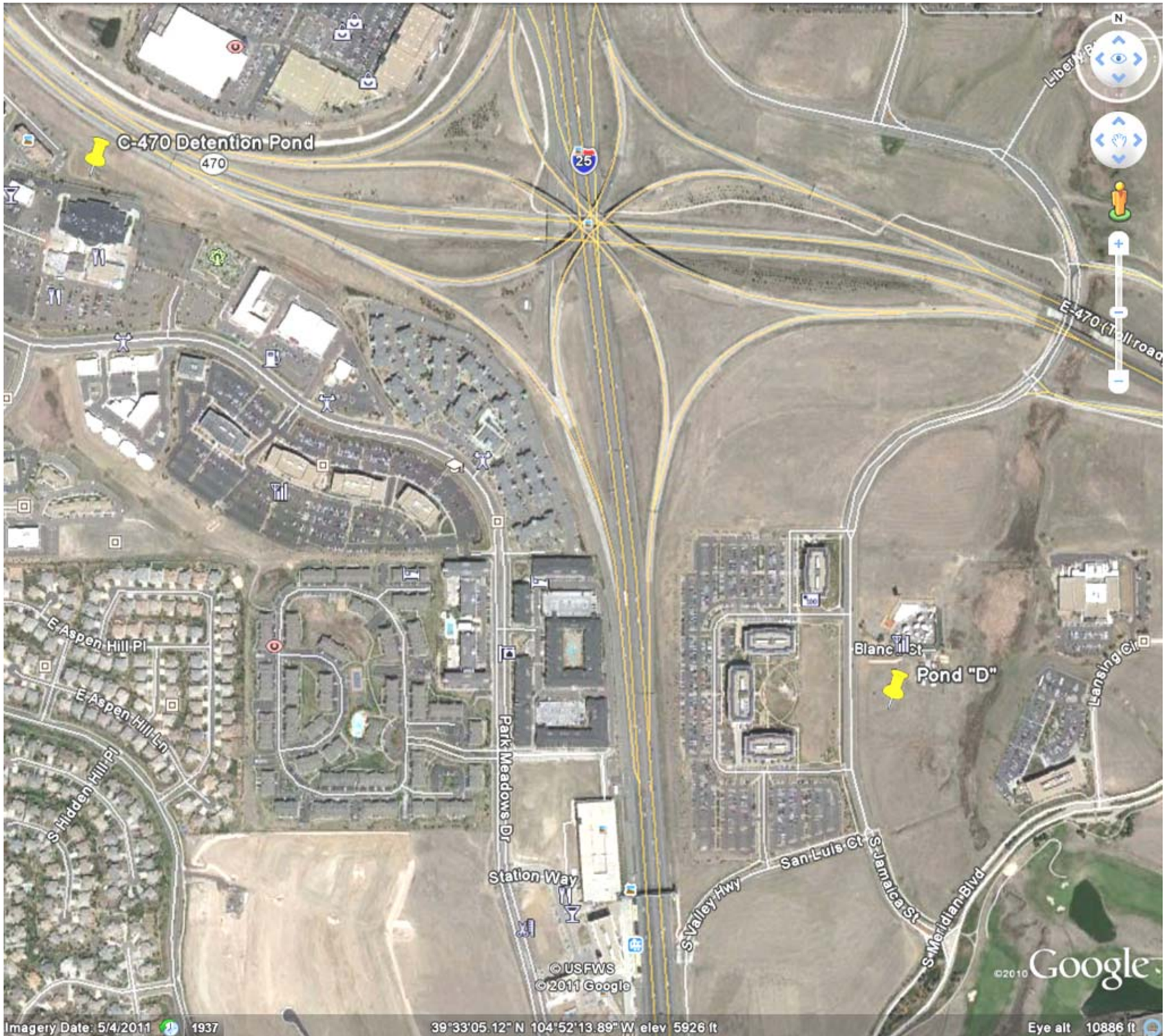
C-470 Detention Pond
470
25
E-470 (Toll road)
E Aspen Hill Pl
E Aspen Hill Ln
S Hidden Hill Pl
Park Meadows Dr
Station Way
USFWS
©2011 Google
S Valley Hwy
San Luis Ct
S Jamaica St
S Meridian Blvd
Blanc St
Pond "D"
Lansing Cir
©2010 Google
Imagery Date: 5/4/2011
1937
39°33'05.12" N 104°52'13.89" W elev 5926 ft
Eye alt 10886 ft

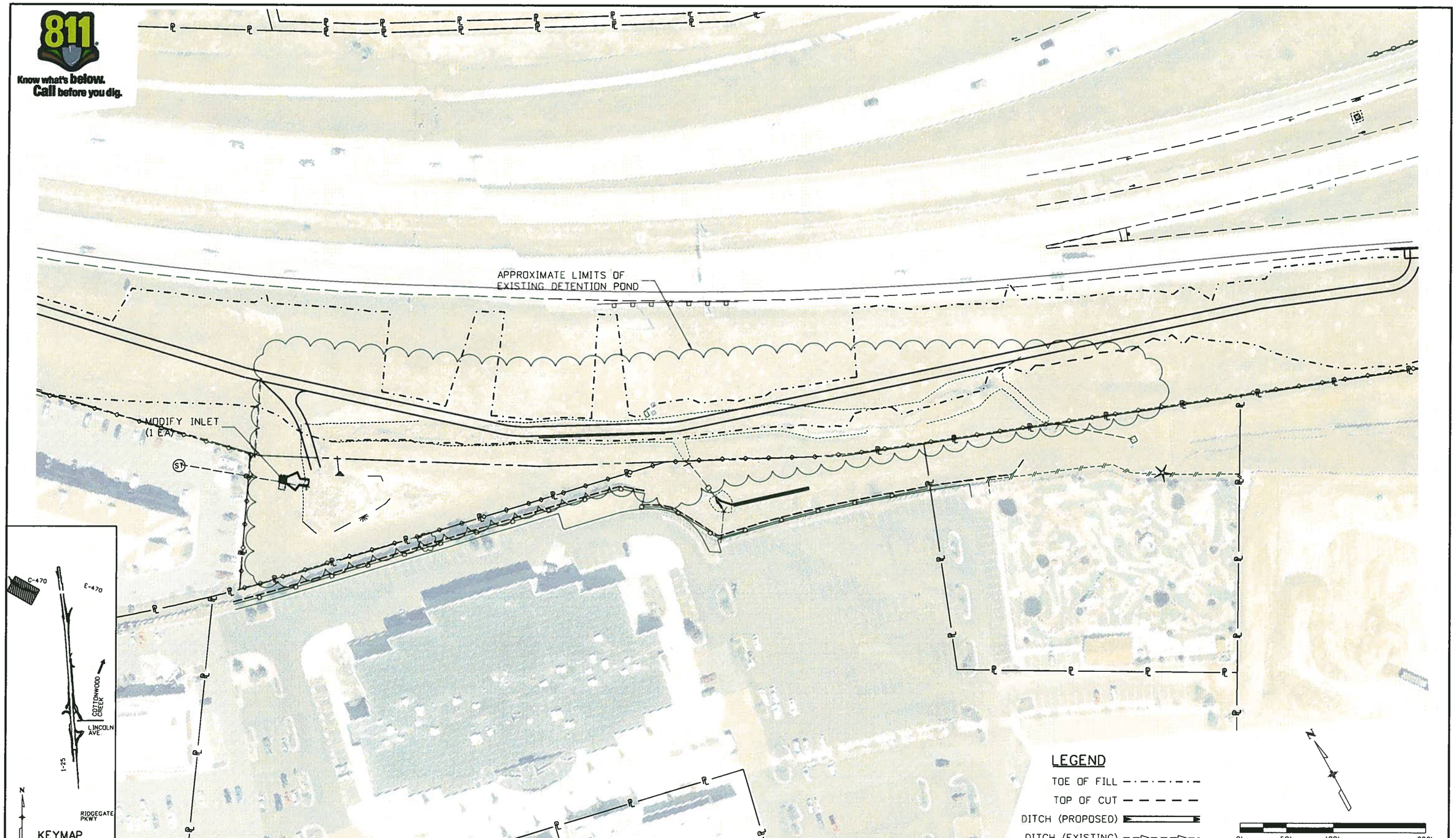

Print Date: 8/16/2011	Sheet Revisions	Colorado Department of Transportation	As Constructed
File Name: 16602HYDR_Plan21.dgn	Date: / Comments / Init.	7328 S. Revere Parkway, Suite 204A, Centennial, CO 80112, Phone: 303-365-7234 FAX: 303-790-1037	No Revisions:
Horiz. Scale: 1:100 Vert. Scale: As Noted		Region 1 KLR	Revised:
Unit Information Unit Leader Initials			Void:

I-25 LINCOLN TO COUNTY LINE EXISTING DETENTION POND DRAINAGE PLAN			Project No./Code
Designer: CDT	Structure Numbers		C 0252-399
Detailer: RSA			16602
Sheet Subset: DRAINAGE	Subset Sheets: DR-13 of 13		Sheet Number

Marie 3:22:37 PM I:\10028\16602\Hydraulics\Drawings\16602HYDR_Plan21.dgn

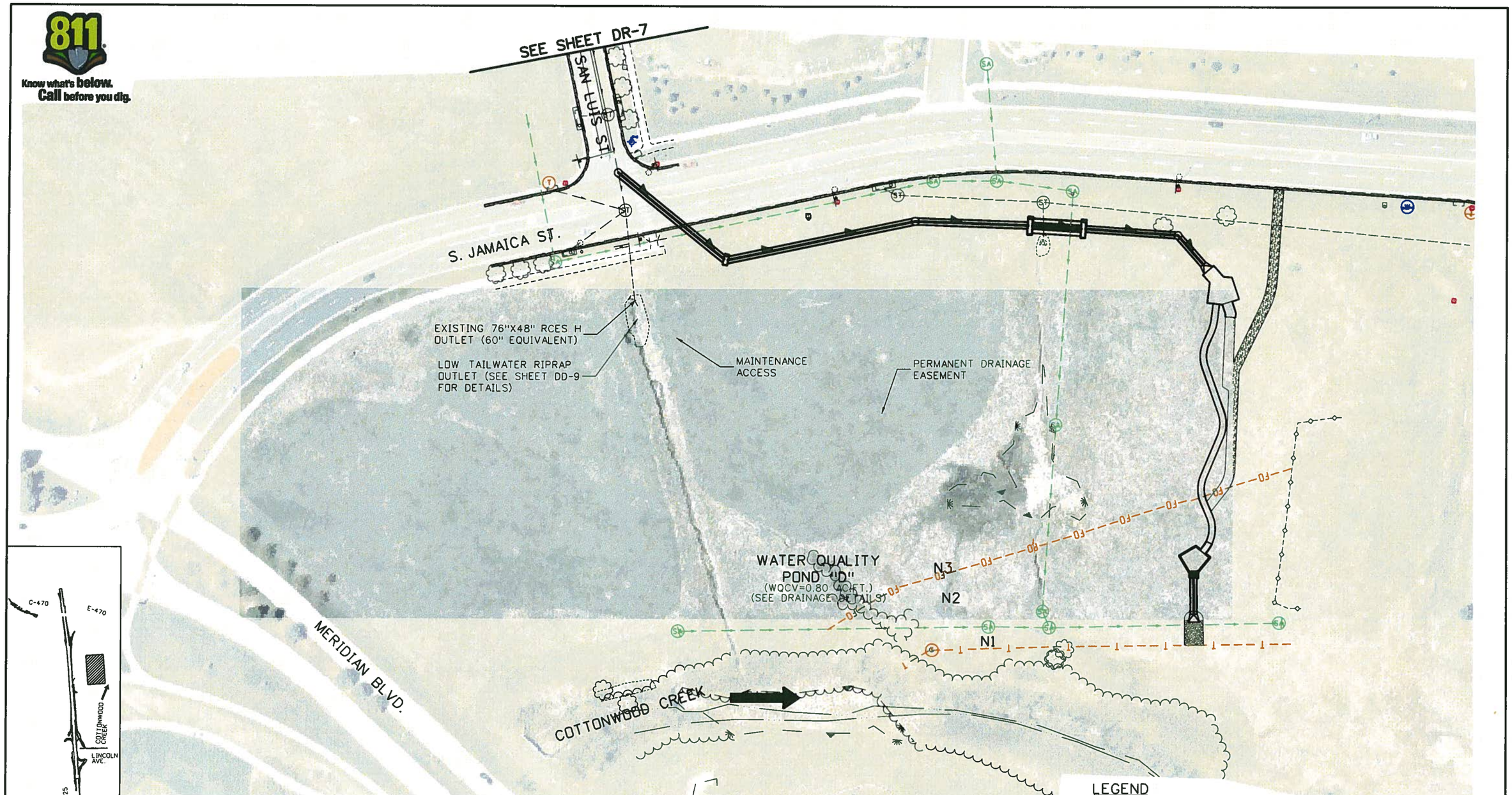

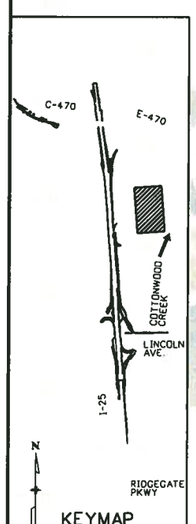

I.D. NO.	NORTHING, EASTING	ITEM	LENGTH	PAY DEPTH	MISC. NOTES
N1	N=1625754.34, E=3180410.76	60" RCES, RIPRAP			SEE SHEET DD-8
N2		60" RCP	77'		
N3	N=1625733.73, E=3180334.59	INLET TYPE D (SPECIAL)		10 FT.	SEE DRAINAGE DETAILS

DRAINAGE LINE	FOR PROFILE SEE SHEET
"N"	DP-X

Print Date: 8/16/2011
File Name: 16602HYDR_Plan20.dgn
Horiz. Scale: 1:100 Vert. Scale: As Noted
Unit Information Unit Leader Initials

Sheet Revisions

Date:	Comments	Init.

Colorado Department of Transportation
7328 S. Revere Parkway
Suite 204A
Centennial, CO 80112
Phone: 303-365-7234 FAX: 303-790-1037
Region 1 KLR

As Constructed
No Revisions:
Revised:
Void:

I-25 LINCOLN TO COUNTY LINE
I-25 MAINLINE
DRAINAGE PLAN

Designer: CDT
Detailer: RSA
Structure Numbers
Sheet Subset: DRAINAGE
Subset Sheets: DR-12 of 13

Project No./Code
C 0252-399
16602
Sheet Number

Marie 3:08:34 PM I:\10028\16602\Hydraulics\Drawings\16602HYDR_Plan20.dgn