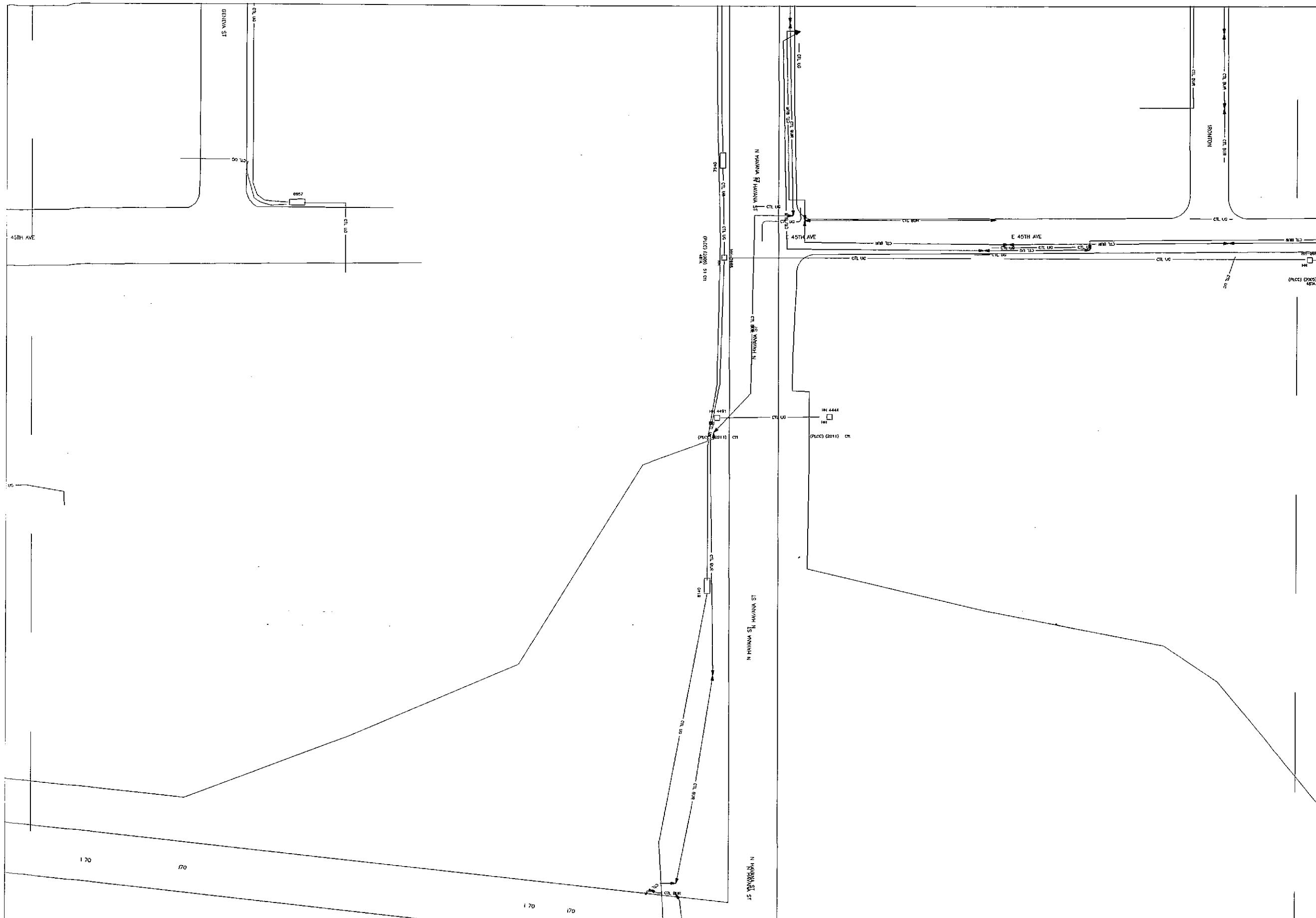

39.77779/−104.87287 : 39.77779/−104.86933 : 39.77779/−104.8658
39.77581/−104.87287 : 39.77581/−104.86933 : 39.77581/−104.8658
39.77382/−104.87287 : 39.77382/−104.86933 : 39.77382/−104.8658

CENTURYLINK CONFIDENTIAL AND PROPRIETARY INFORMATION. DISCLOSED TO GOVERNMENTAL AGENCY PURSUANT TO LAW. NOT TO BE DISCLOSED BY GOVERNMENTAL AGENCY TO ANY THIRD PARTY WITHOUT WRITTEN AUTHORIZATION BY CENTURYLINK INC..

CenturyLink™

WIRE CENTER
MONTBELLO
COLORADO

Grid ID: (Lat/Long)
39.77581/−104.86933

1" = 150'

N

DISCLAIMER: All Facility Locations are Approximate and Facilities Must be Spotted by Appropriate Agency Prior to Excavation

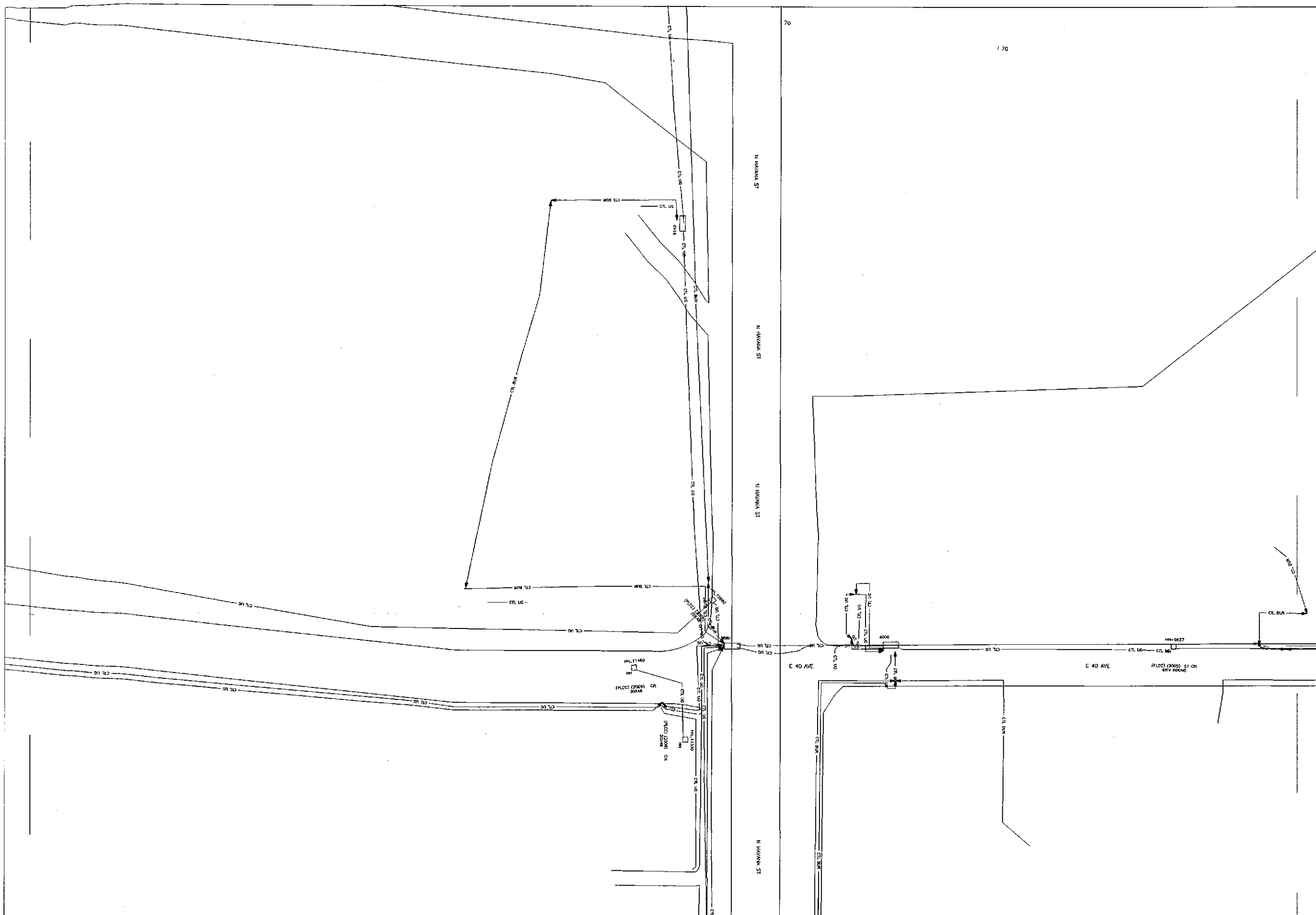

39.77382/−104.87287 : 39.77382/−104.86933 : 39.77382/−104.8658
39.77184/−104.87287 : 39.77184/−104.86933 : 39.77184/−104.8658
39.76985/−104.87287 : 39.76985/−104.86933 : 39.76985/−104.8658

CENTURYLINK CONFIDENTIAL AND PROPRIETARY INFORMATION. DISCLOSED TO GOVERNMENTAL AGENCY PURSUANT TO LAW. NOT TO BE DISCLOSED BY GOVERNMENTAL AGENCY TO ANY THIRD PARTY WITHOUT WRITTEN AUTHORIZATION BY CENTURYLINK INC..

CenturyLink™

WIRE CENTER
MONTBELLO
COLORADO

Grid ID: (Lat/Long)
39.77184/−104.86933

1" = 150'

N

DISCLAIMER: All Facility Locations are Approximate and Facilities Must be Spotted by Appropriate Agency Prior to Excavation

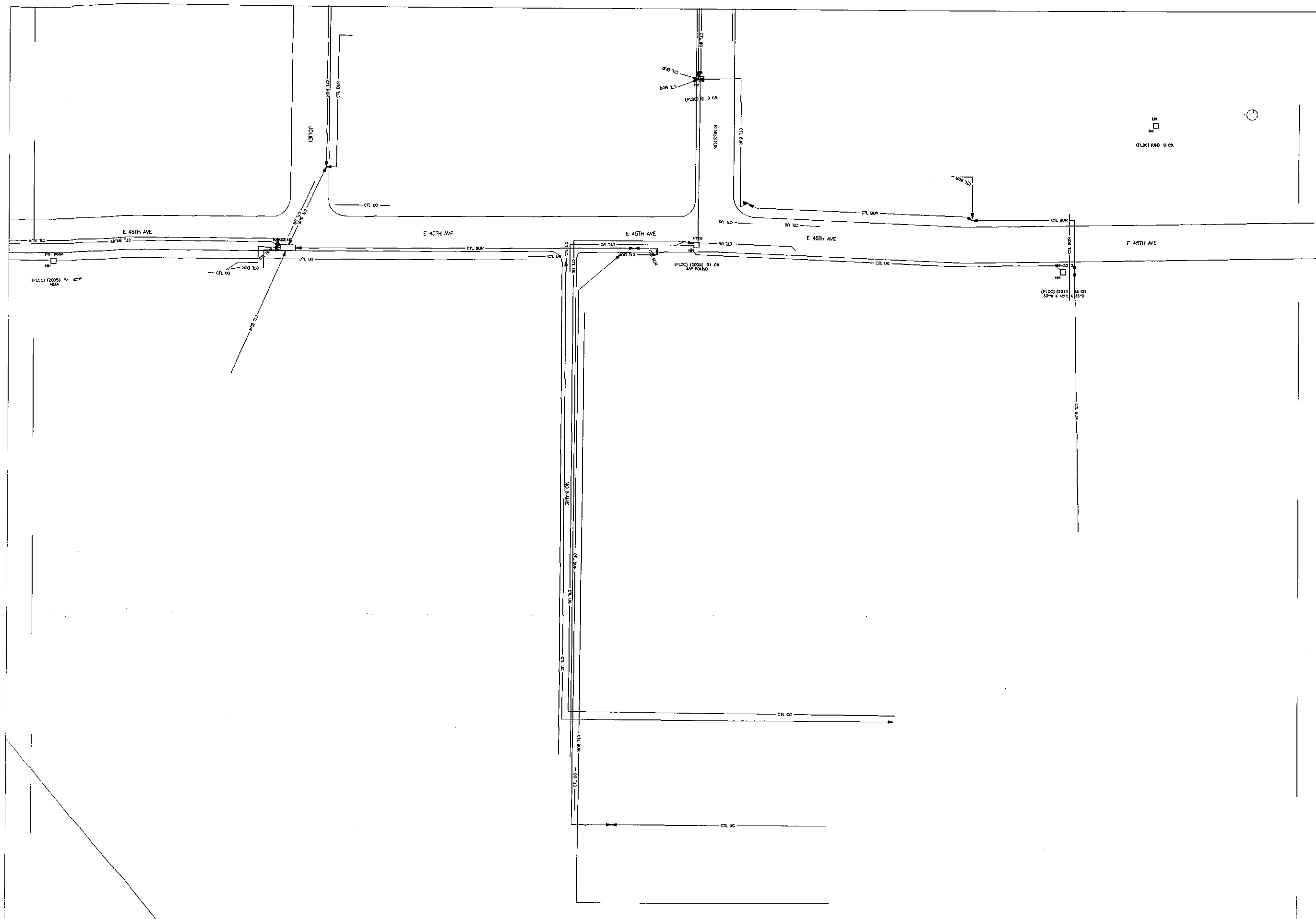

39.77779/−104.8658 : 39.77779/−104.86226 : 39.77779/−104.85872
39.77581/−104.8658 : 39.77581/−104.86226 : 39.77581/−104.85872
39.77382/−104.8658 : 39.77382/−104.86226 : 39.77382/−104.85872

CENTURYLINK CONFIDENTIAL AND PROPRIETARY INFORMATION. DISCLOSED TO GOVERNMENTAL AGENCY PURSUANT TO LAW. NOT TO BE DISCLOSED BY GOVERNMENTAL AGENCY TO ANY THIRD PARTY WITHOUT WRITTEN AUTHORIZATION BY CENTURYLINK INC..

CenturyLink™

WIRE CENTER
MONTBELLO
COLORADO

Grid ID: (Lat/Long)
39.77581/−104.86226

1" = 150'

N

DISCLAIMER: All Facility Locations are Approximate and Facilities Must be Spotted by Appropriate Agency Prior to Excavation

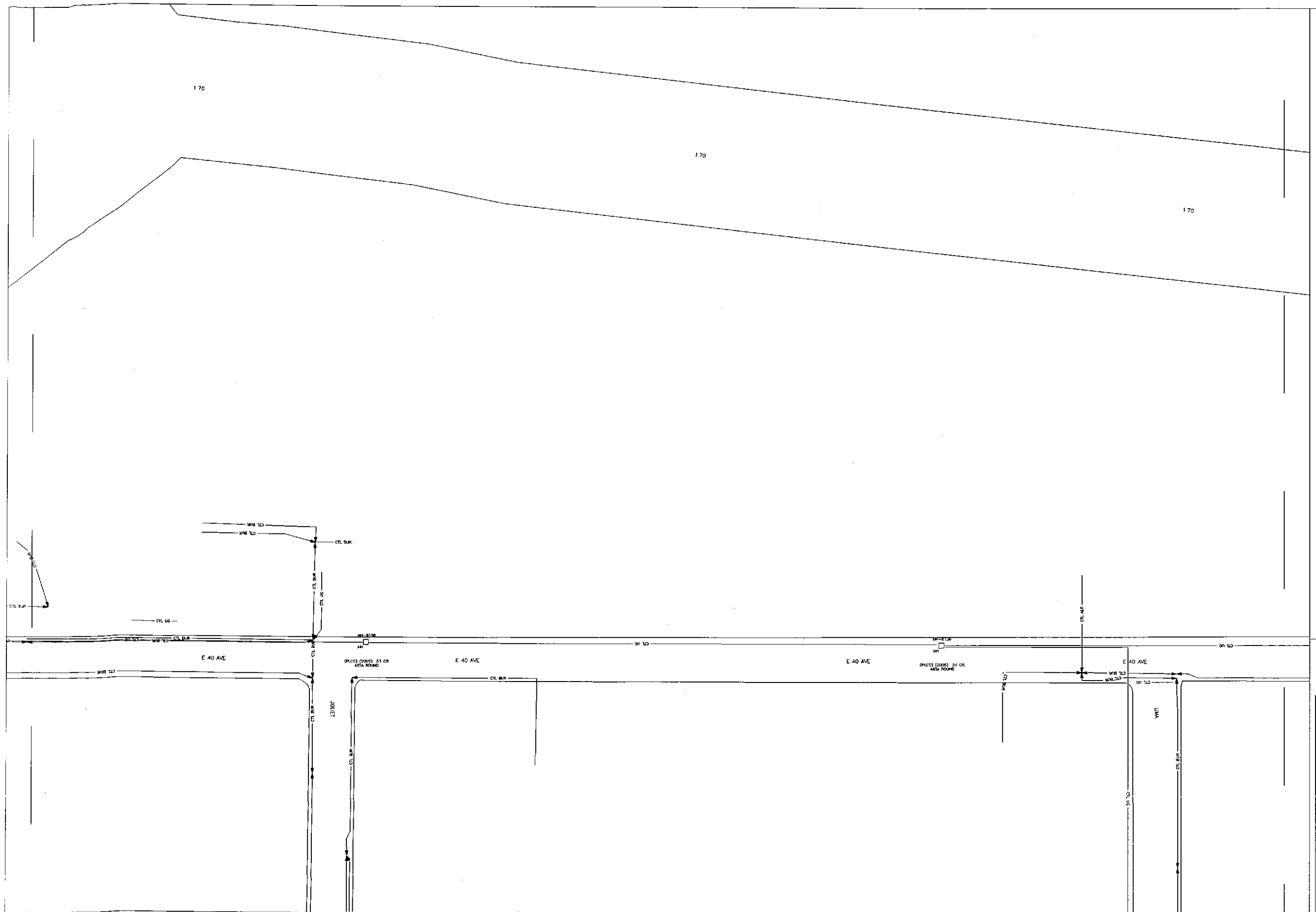

39.77382/−104.8658 : 39.77382/−104.86226 : 39.77382/−104.85872
39.77184/−104.8658 : 39.77184/−104.86226 : 39.77184/−104.85872
39.76985/−104.8658 : 39.76985/−104.86226 : 39.76985/−104.85872

CENTURYLINK CONFIDENTIAL AND PROPRIETARY INFORMATION. DISCLOSED TO GOVERNMENTAL AGENCY PURSUANT TO LAW. NOT TO BE DISCLOSED BY GOVERNMENTAL AGENCY TO ANY THIRD PARTY WITHOUT WRITTEN AUTHORIZATION BY CENTURYLINK INC..

CenturyLink™

WIRE CENTER
MONTBELLO
COLORADO

Grid ID: (Lat/Long)
39.77184/−104.86226

1" = 150'

N

DISCLAIMER: All Facility Locations are Approximate and Facilities Must be Spotted by Appropriate Agency Prior to Excavation