Interchange Maps By Mile Points

Updated: 04/14/2016

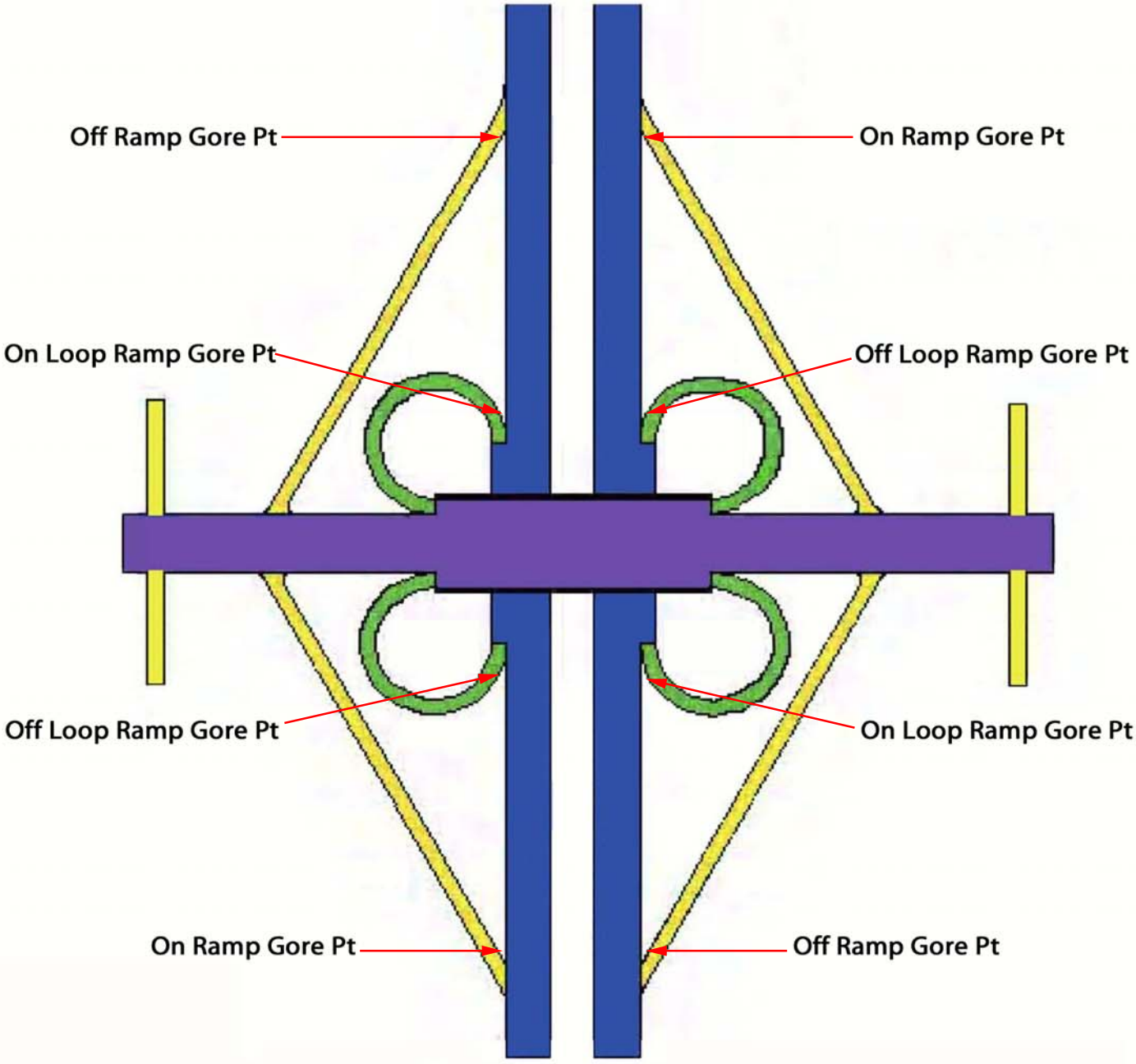

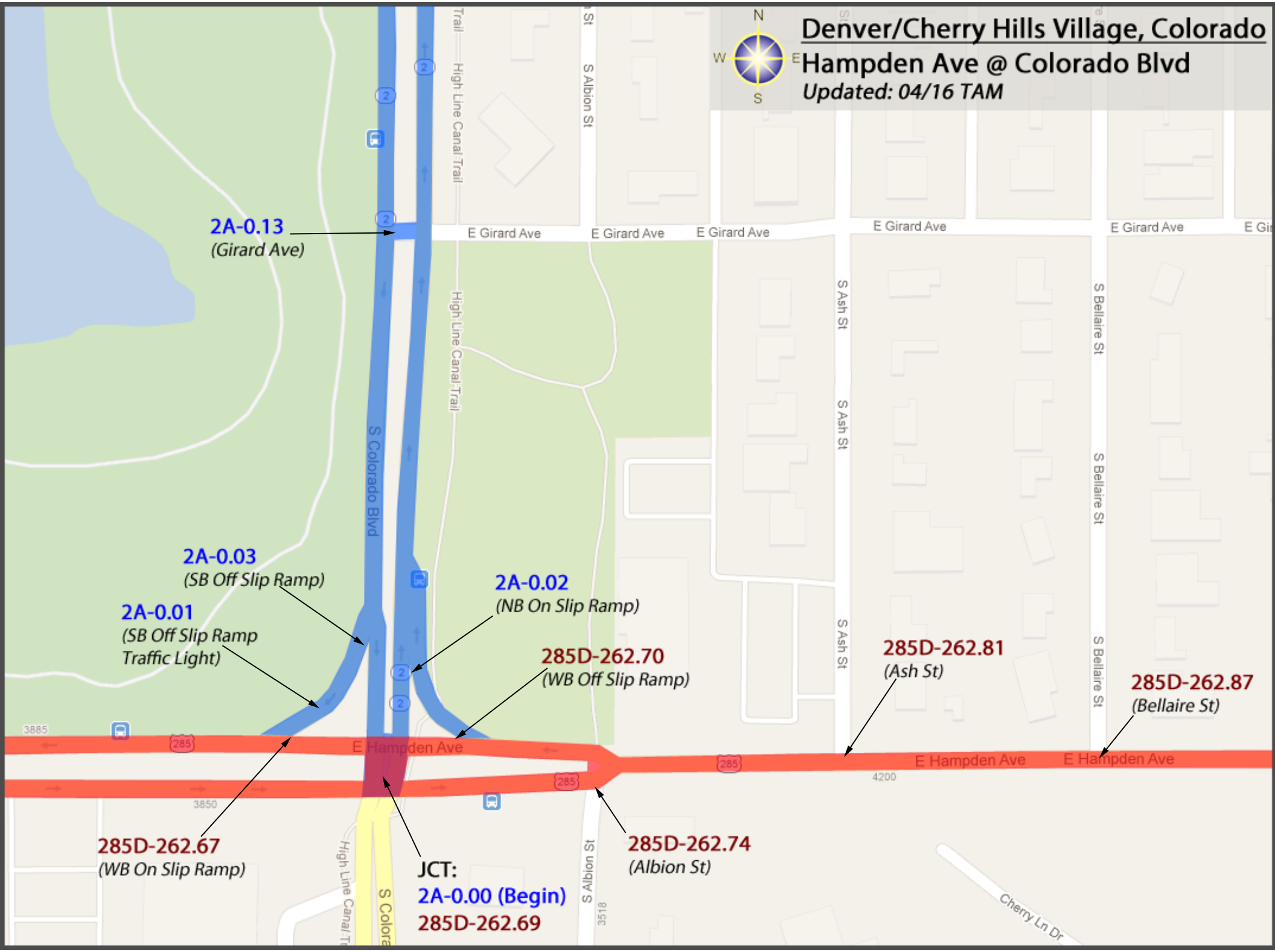
Denver/Cherry Hills Village, Colorado
Hampden Ave @ Colorado Blvd
Updated: 04/16 TAM
N
W
E
S
2A-0.13
(Girard Ave)
2A-0.03
(SB Off Slip Ramp)
2A-0.01
(SB Off Slip Ramp
Traffic Light)
2A-0.02
(NB On Slip Ramp)
285D-262.70
(WB Off Slip Ramp)
285D-262.81
(Ash St)
285D-262.87
(Bellaire St)
285D-262.67
(WB On Slip Ramp)
JCT:
2A-0.00 (Begin)
285D-262.69
285D-262.74
(Albion St)
E Girard Ave
E Hampden Ave
S Colorado Blvd
S Ash St
S Bellaire St
S Albion St
High Line Canal Trail
Cherry Ln Dr
285
3885
3850
4200
3518

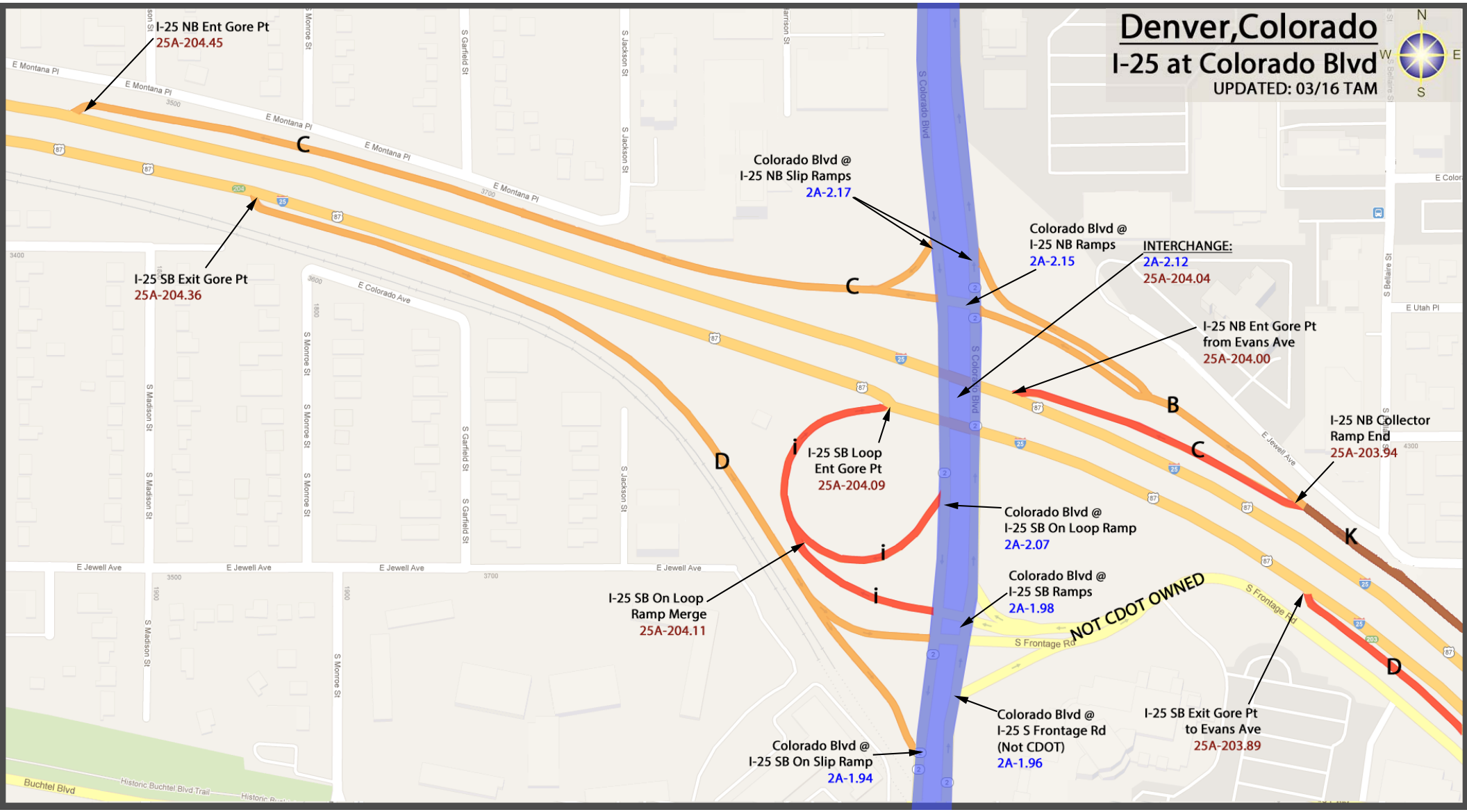
Denver,Colorado
I-25 at Colorado Blvd
UPDATED: 03/16 TAM
N
W
E
S
I-25 NB Ent Gore Pt
25A-204.45
I-25 SB Exit Gore Pt
25A-204.36
Colorado Blvd @
I-25 NB Slip Ramps
2A-2.17
Colorado Blvd @
I-25 NB Ramps
2A-2.15
INTERCHANGE:
2A-2.12
25A-204.04
I-25 NB Ent Gore Pt
from Evans Ave
25A-204.00
I-25 NB Collector
Ramp End
25A-203.94
I-25 SB Loop
Ent Gore Pt
25A-204.09
Colorado Blvd @
I-25 SB On Loop Ramp
2A-2.07
I-25 SB On Loop
Ramp Merge
25A-204.11
Colorado Blvd @
I-25 SB Ramps
2A-1.98
NOT CDOT OWNED
S Frontage Rd
Colorado Blvd @
I-25 S Frontage Rd
(Not CDOT)
2A-1.96
I-25 SB Exit Gore Pt
to Evans Ave
25A-203.89
Colorado Blvd @
I-25 SB On Slip Ramp
2A-1.94
E Montana Pl
E Colorado Ave
E Jewell Ave
S Colorado Blvd
S Monroe St
S Garfield St
S Jackson St
S Madison St
S Bellaire St
E Utah Pl
Buchtel Blvd
Historic Buchtel Blvd Trail
C
D
i
B
K

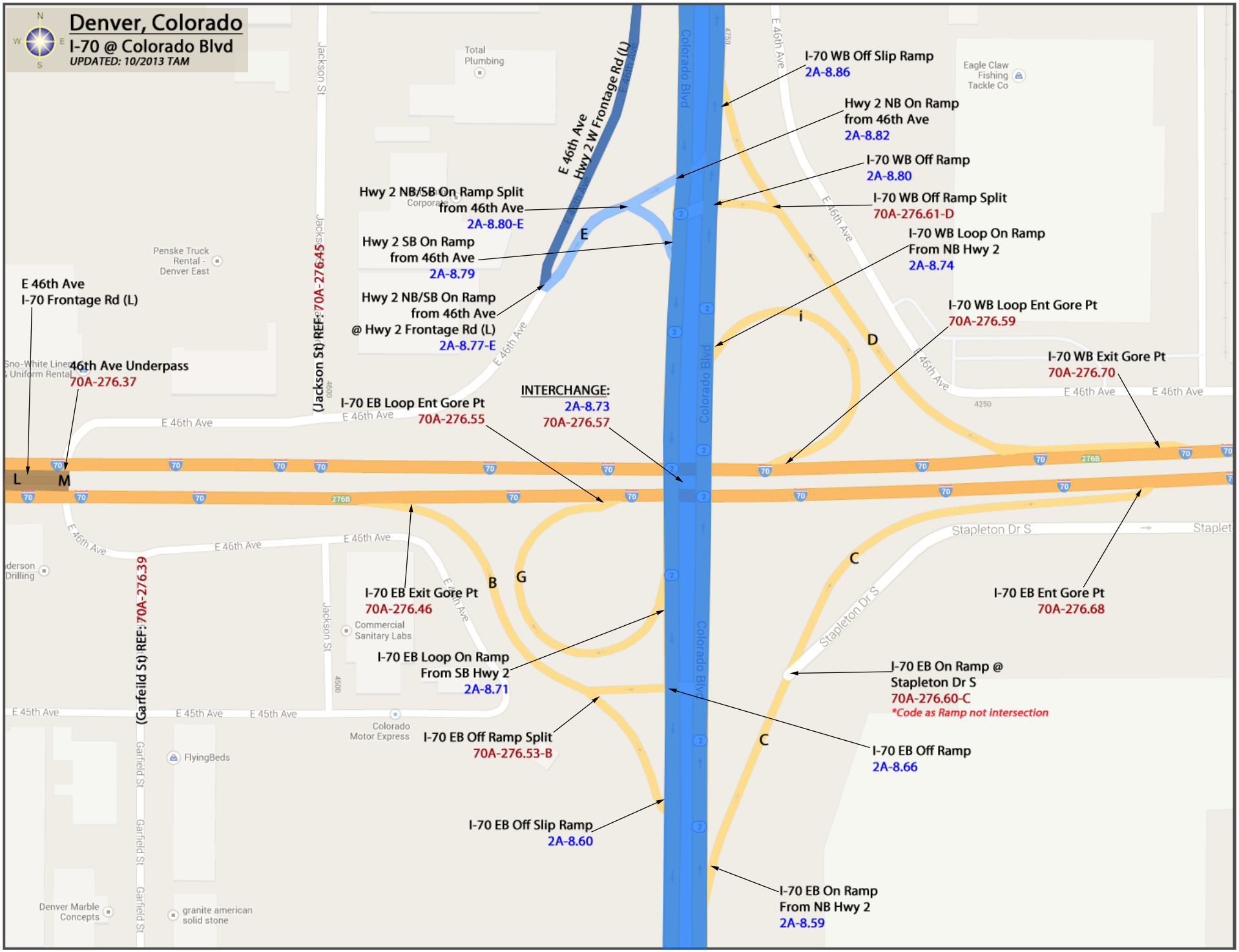
Denver, Colorado
I-70 @ Colorado Blvd
UPDATED: 10/2013 TAM
E 46th Ave
I-70 Frontage Rd (L)
46th Ave Underpass
70A-276.37
(Jackson St) REF: 70A-276.45
(Garfeild St) REF: 70A-276.39
Hwy 2 NB/SB On Ramp Split
from 46th Ave
2A-8.80-E
Hwy 2 SB On Ramp
from 46th Ave
2A-8.79
Hwy 2 NB/SB On Ramp
from 46th Ave
@ Hwy 2 Frontage Rd (L)
2A-8.77-E
I-70 EB Loop Ent Gore Pt
70A-276.55
INTERCHANGE:
2A-8.73
70A-276.57
I-70 EB Exit Gore Pt
70A-276.46
I-70 EB Loop On Ramp
From SB Hwy 2
2A-8.71
I-70 EB Off Ramp Split
70A-276.53-B
I-70 EB Off Slip Ramp
2A-8.60
I-70 EB On Ramp
From NB Hwy 2
2A-8.59
I-70 WB Off Slip Ramp
2A-8.86
Hwy 2 NB On Ramp
from 46th Ave
2A-8.82
I-70 WB Off Ramp
2A-8.80
I-70 WB Off Ramp Split
70A-276.61-D
I-70 WB Loop On Ramp
From NB Hwy 2
2A-8.74
I-70 WB Loop Ent Gore Pt
70A-276.59
I-70 WB Exit Gore Pt
70A-276.70
I-70 EB Ent Gore Pt
70A-276.68
I-70 EB On Ramp @
Stapleton Dr S
70A-276.60-C
*Code as Ramp not intersection
I-70 EB Off Ramp
2A-8.66
Colorado Blvd
Jackson St
Garfield St
E 46th Ave
E 45th Ave
Stapleton Dr S
Total Plumbing
Penske Truck Rental - Denver East
Commercial Sanitary Labs
Colorado Motor Express
FlyingBeds
Denver Marble Concepts
granite american solid stone
Eagle Claw Fishing Tackle Co

Denver/Commerce City, Colorado
Vasquez Blvd @ Colorado Blvd
1/13 TAM
SH006H-292.48
(56th Ave)
SH002A-9.84
SH006H-292.38
(SB Direct Connect Gore Pt)
SH002A-9.59
SH006H-292.28
(RRX Underpass)
SH002A-9.56
SH006H-292.23
(NB Direct Connect Gore Pt)
SH002A-9.53
SH006H-292.15
(SB Direct Connect Overpass)
SH006H-292.06
(RRX)
SH006H-291.88
(52nd Ave)
SH002A-9.44
(52nd Ave)
3-SH002A-9.24-L
(End of Frontage Rd)
Hwy 2A W Frontage Rd (L)
(46th Ave)
SH002A-9.23
(50th Ave)
E 56th Ave
Vasquez Blvd
State Hwy 2
Colorado Blvd
Sand Creek Regional Greenway
Dahlia St
E 54th Ave
Garfield St
Harrison St
Jackson St
E 53rd Ave
Monroe St
E 52nd Ave
N Vasquez Blvd Frontage
E 51st Ave
Ash St
E 50th Ave

Commerce City, Colorado
Vasquez Blvd @ Hwy 2
Updated: 03/16 TAM
6H-293.97
2B-11.64
6H-293.88
6H-293.83
C
H
6H-293.78
6H-293.76
O
D
i
A
INTERCHANGE STR:
6H-293.74
N
2B-11.36
D
6H-293.70
H
2B-11.26
INTERCHANGE STR:
2B-11.25
6H-293.67
2B-11.24
6H-293.53
F
D
2B-11.15
REF: 6H-293.48
REF: 2B-11.06
2B-11.00
REF: 6H-293.44
2B-10.95
6H-293.42
2B-10.86
6H-293.25
2B-11.47
265A-3.19
265A-2.88
Saurini Blvd
Ash Ct
Adams Heights Park
Vasquez Blvd
State Hwy 265
E 64th Ave
E 63rd Ave
E 62nd Ave
E 61st Ave
E 66th Way
E 67th Pl
Glencoe St
Dahlia St
Dexter St
Clermont St
Parkway Dr
Forest Dr
Veterans Memorial Park
(SH002B Mainline)

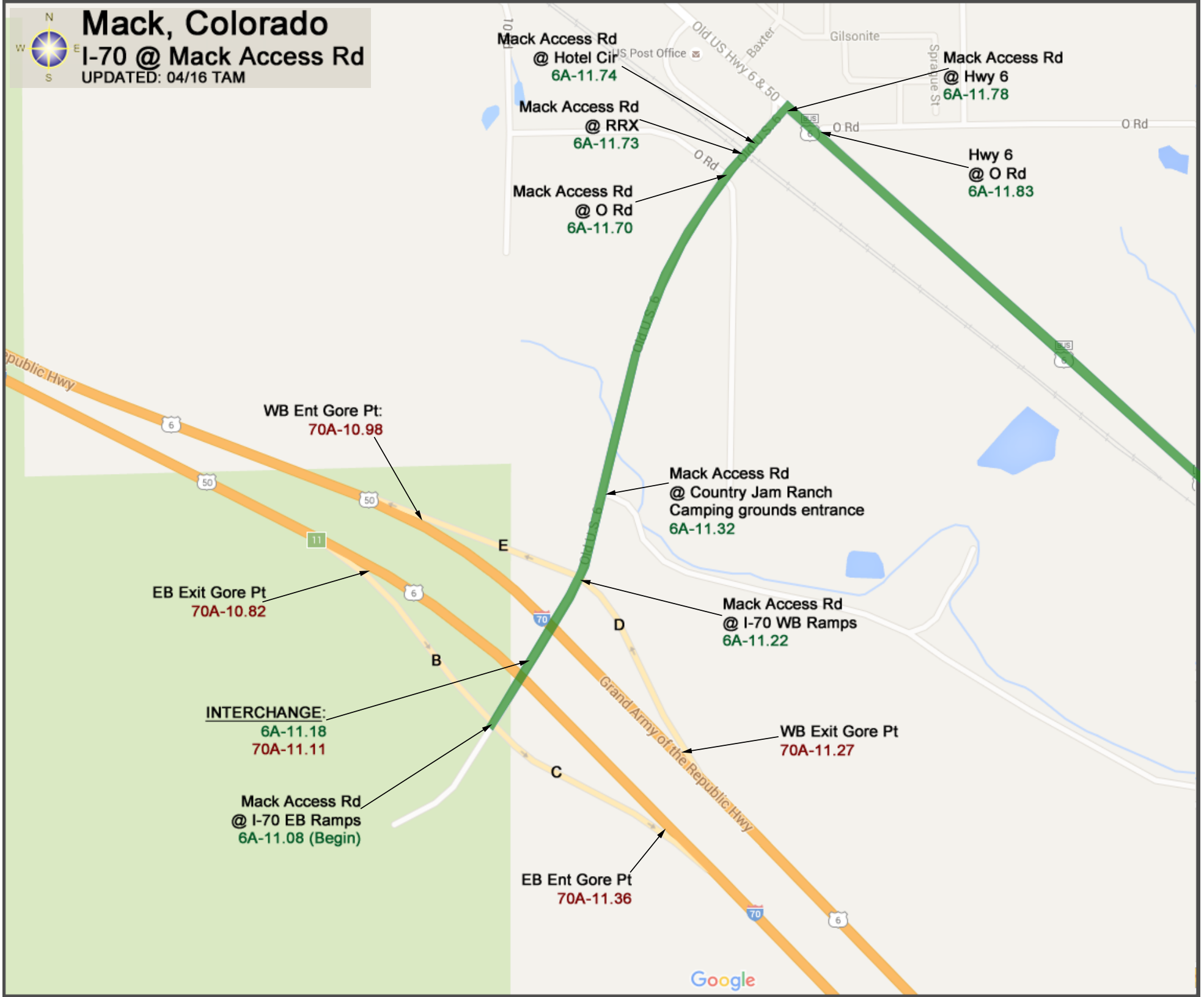

Mack, Colorado
I-70 @ Mack Access Rd
UPDATED: 04/16 TAM
Mack Access Rd
@ Hotel Cir
6A-11.74
Mack Access Rd
@ RRX
6A-11.73
Mack Access Rd
@ O Rd
6A-11.70
Mack Access Rd
@ Hwy 6
6A-11.78
Hwy 6
@ O Rd
6A-11.83
Mack Access Rd
@ Country Jam Ranch
Camping grounds entrance
6A-11.32
Mack Access Rd
@ I-70 WB Ramps
6A-11.22
WB Ent Gore Pt:
70A-10.98
EB Exit Gore Pt
70A-10.82
INTERCHANGE:
6A-11.18
70A-11.11
Mack Access Rd
@ I-70 EB Ramps
6A-11.08 (Begin)
WB Exit Gore Pt
70A-11.27
EB Ent Gore Pt
70A-11.36
E
D
B
C
Old US Hwy 6 & 50
Old US 6
Grand Army of the Republic Hwy
Gilsonite
Baxter
Sprague St
O Rd
US Post Office
Google

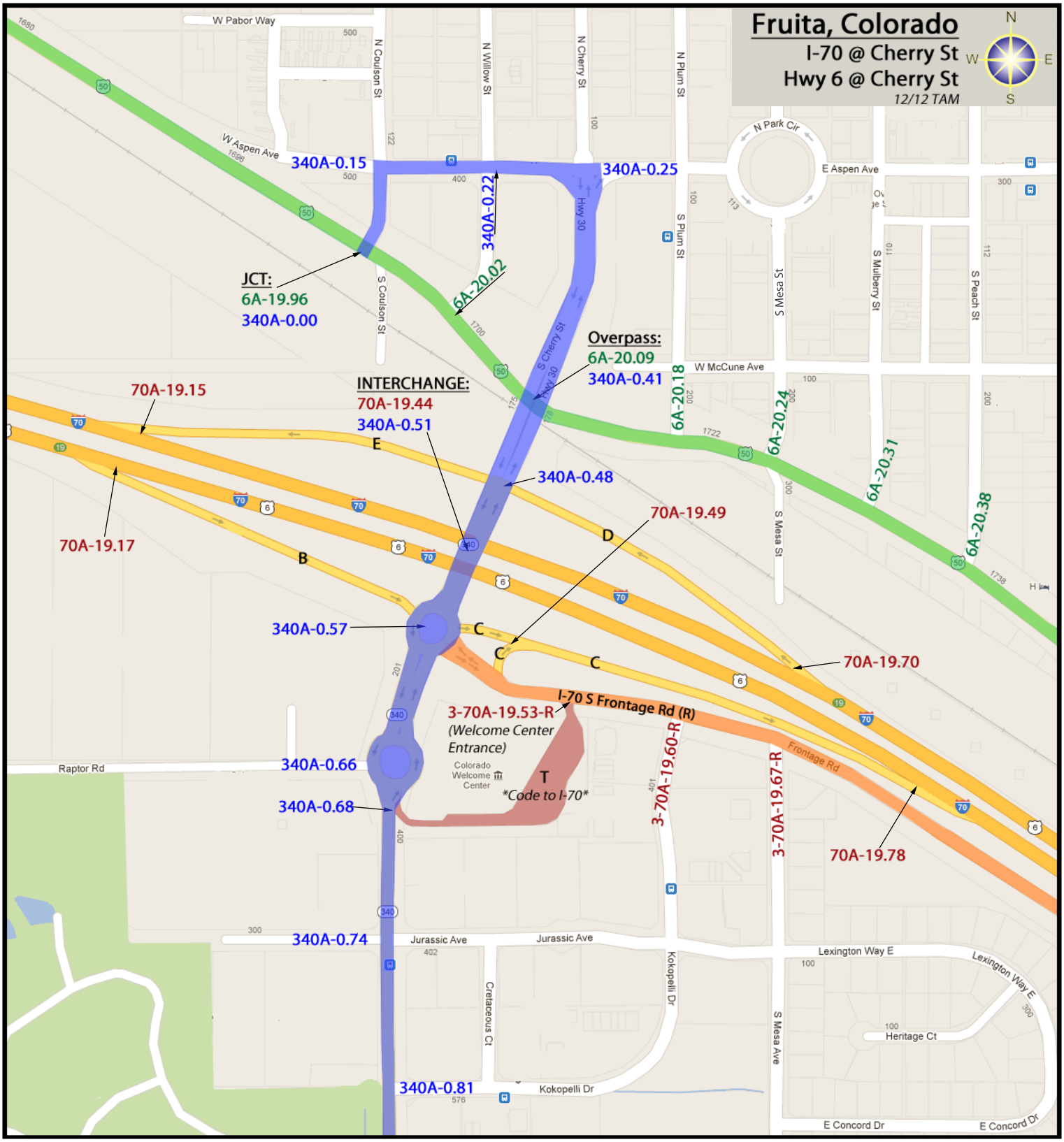
Fruita, Colorado
I-70 @ Cherry St
Hwy 6 @ Cherry St
12/12 TAM
N
W
E
S
W Pabor Way
N Coulson St
N Willow St
N Cherry St
N Plum St
N Park Cir
E Aspen Ave
W Aspen Ave
340A-0.15
340A-0.25
340A-0.22
Hwy 30
JCT:
6A-19.96
340A-0.00
6A-20.02
S Coulson St
S Cherry St
S Plum St
S Mesa St
S Mulberry St
S Peach St
Overpass:
6A-20.09
340A-0.41
W McCune Ave
6A-20.18
6A-20.24
6A-20.31
6A-20.38
INTERCHANGE:
70A-19.44
340A-0.51
70A-19.15
70A-19.17
340A-0.48
70A-19.49
340A-0.57
70A-19.70
I-70 S Frontage Rd (R)
3-70A-19.53-R
(Welcome Center Entrance)
Colorado Welcome Center
T
Code to I-70
3-70A-19.60-R
3-70A-19.67-R
Frontage Rd
70A-19.78
Raptor Rd
340A-0.66
340A-0.68
340A-0.74
Jurassic Ave
Cretaceous Ct
Kokopelli Dr
Lexington Way E
Heritage Ct
S Mesa Ave
340A-0.81
Kokopelli Dr
E Concord Dr
A
B
C
D
E

Grand Junction, Colorado
I-70 at Hwy 6 & 50
Diverging Diamond Interchange (DDI)
*New Configuration opened Feb 2014
3/2016 TAM
N
W
E
S
Hwy 6 & 50 @ 22 Rd
6A-25.86
I-70 WB Off Ramp Split
70A-25.60 (Approx)
I-70 WB Exit Gore Pt
70A-25.83
I-70 EB Ent Gore Pt
70A-25.87
D
Hwy 6 & 50 @ I-70 WB Off Ramp to WB
and I-70 WB On Ramp from EB
6A-25.98 (Approx)
Hwy 6 & 50 @ I-70 WB Ramps Diverge
6A-26.01 (Approx)
Hwy 6 & 50 @ I-70 WB Off Ramp to EB
and I-70 WB On Ramp from WB
6A-26.04 (Approx)
E
C
I-70 WB On Ramp Merge
70A-25.51 (Approx)
I-70 EB On Ramp Merge
70A-25.60 (Approx)
I-70 WB Ent Gore Pt
70A-25.38
Hwy 6 & 50 @ I-70 EB Off Ramp to WB
and I-70 EB On Ramp from EB
70B-0.03 (Approx)
Hwy 6 & 50 @ I-70 EB Ramps Diverge
70B-0.07 (Approx)
Hwy 6 & 50 @ I-70 EB On Ramp from WB
70B-0.08 (Approx)
B
I-70 @ River Rd
& RRX Underpass
70A-25.36
I-70 EB Exit Gore Pt
70A-25.41
INTERCHANGE:
I-70 @ Hwy 6 & 50
70A-25.56
6A-26.08 (End)
70B-0.00 (Begin)
I-70 EB Off Ramp Split
70A-25.51 (Approx)
Hwy 6 & 50 @ I-70 EB Off Ramp to EB
70B-0.10 (Approx)
Carl's Jr
Pilot Travel Center
Pilot Truck Stop
Transwest RV
Transwest Truck Trailer
RV (Heavy Duty Trucks)
Sanford Dr
Schauenburg
Flexadux Corporation
Sterling Crane
Scarlet Dr
River Road
Railroad Ave
Salon Centric
Cummins
West Gate Inn
Otto's Restaurant
& Lounge
D W Metal Works

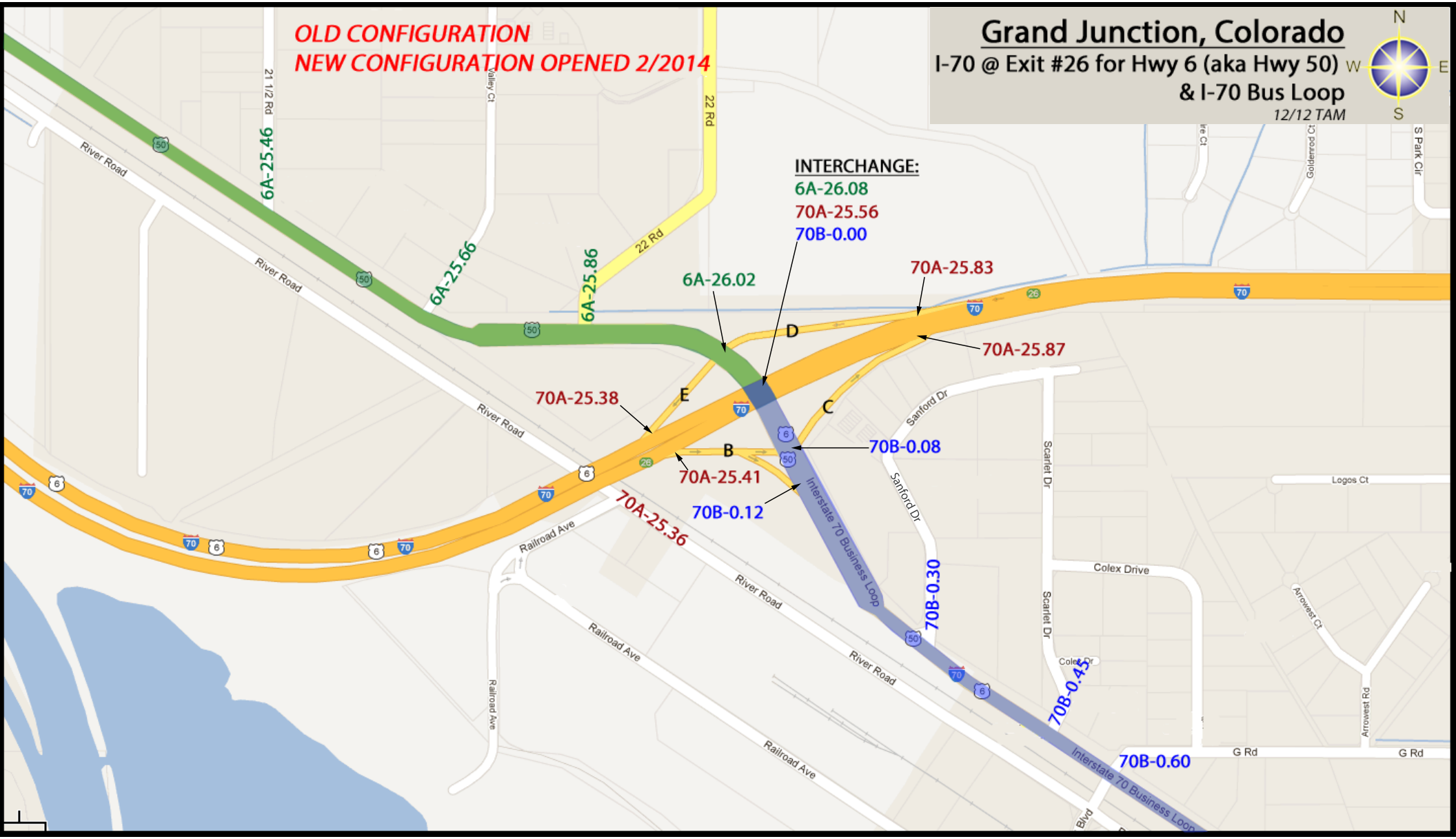
OLD CONFIGURATION
NEW CONFIGURATION OPENED 2/2014
Grand Junction, Colorado
I-70 @ Exit #26 for Hwy 6 (aka Hwy 50) & I-70 Bus Loop
12/12 TAM
N
S
E
W
INTERCHANGE:
6A-26.08
70A-25.56
70B-0.00
6A-25.46
6A-25.66
6A-25.86
6A-26.02
70A-25.83
70A-25.87
70A-25.38
70A-25.41
70A-25.36
70B-0.08
70B-0.12
70B-0.30
70B-0.45
70B-0.60
A
B
C
D
E
River Road
Railroad Ave
22 Rd
21 1/2 Rd
Valley Ct
Sanford Dr
Scarlet Dr
Colex Drive
Logos Ct
Arrowest Ct
Arrowest Rd
G Rd
S Park Cir
Interstate 70 Business Loop

Grand Junction, Colorado
I-70 Business Loop at North Ave
UPDATED: 04/2016 TAM
6B-30.12
(EB/WB Direct Connect)
6B-30.16
(Frontage Rd - W)
6B-30.25
(Motor St)
6B-30.41
(Frontage Rd - E/Motor St)
6B Frontage Rd - L
SH006B WB Direct Connect
70B-4.38
(North Ave EB/WB Direct Connects)
INTERCHANGE:
6B-30.27
70B-4.37
6B-30.37
(I-70B NB/WB Off Ramp)
70B-4.54
(NB/WB Off Ramp to 6B)
70B-4.55
(American Way Off Ramp)
APPROX MP
70B-4.53
(American Way)
APPROX MP
6B-30.59
6B-30.66
C
F
W Kennedy Ave
Franklin Ave
Poplar St
Juniper St
Motor St
W Sherwood Dr
E Sherwood Dr
S Sherwood Dr
Rimrock Ave
25 1/2 Rd
Interstate 70 Business Loop
North Ave
Lilac Park
N 1st St
N 2nd St
Belford Ave
Teller Ave
Hill Ave
American Way

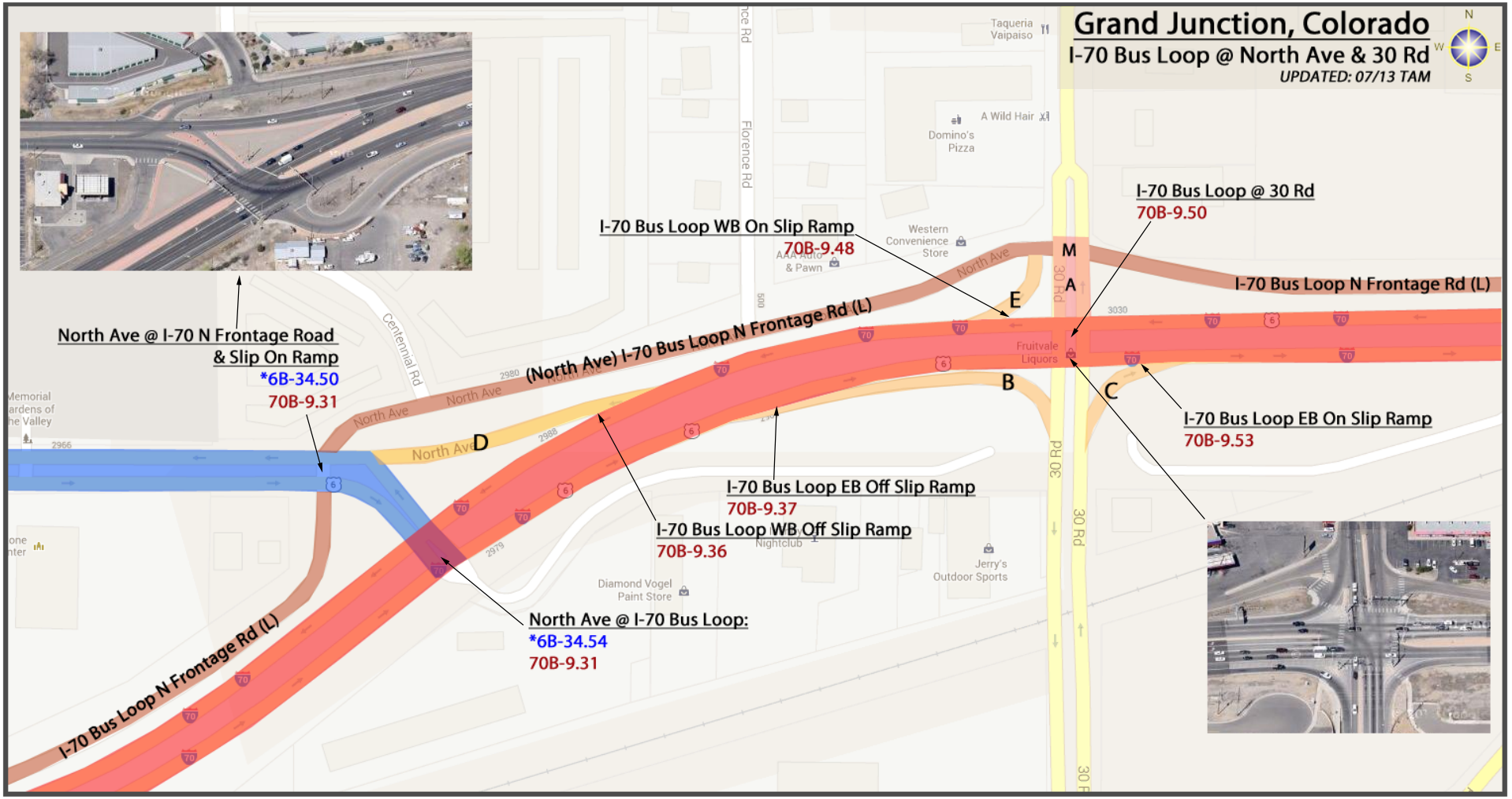
Grand Junction, Colorado
I-70 Bus Loop @ North Ave & 30 Rd
UPDATED: 07/13 TAM
N
W
E
S
North Ave @ I-70 N Frontage Road
& Slip On Ramp
*6B-34.50
70B-9.31
I-70 Bus Loop WB On Slip Ramp
70B-9.48
I-70 Bus Loop @ 30 Rd
70B-9.50
I-70 Bus Loop N Frontage Rd (L)
(North Ave) I-70 Bus Loop N Frontage Rd (L)
I-70 Bus Loop EB On Slip Ramp
70B-9.53
I-70 Bus Loop EB Off Slip Ramp
70B-9.37
I-70 Bus Loop WB Off Slip Ramp
70B-9.36
North Ave @ I-70 Bus Loop:
*6B-34.54
70B-9.31
I-70 Bus Loop N Frontage Rd (L)
A
B
C
D
E
M
North Ave
30 Rd
Florence Rd
Centennial Rd
Taqueria Vaipaiso
Domino's Pizza
A Wild Hair
Western Convenience Store
AAA Auto & Pawn
Fruitvale Liquors
Nightclub
Jerry's Outdoor Sports
Diamond Vogel Paint Store

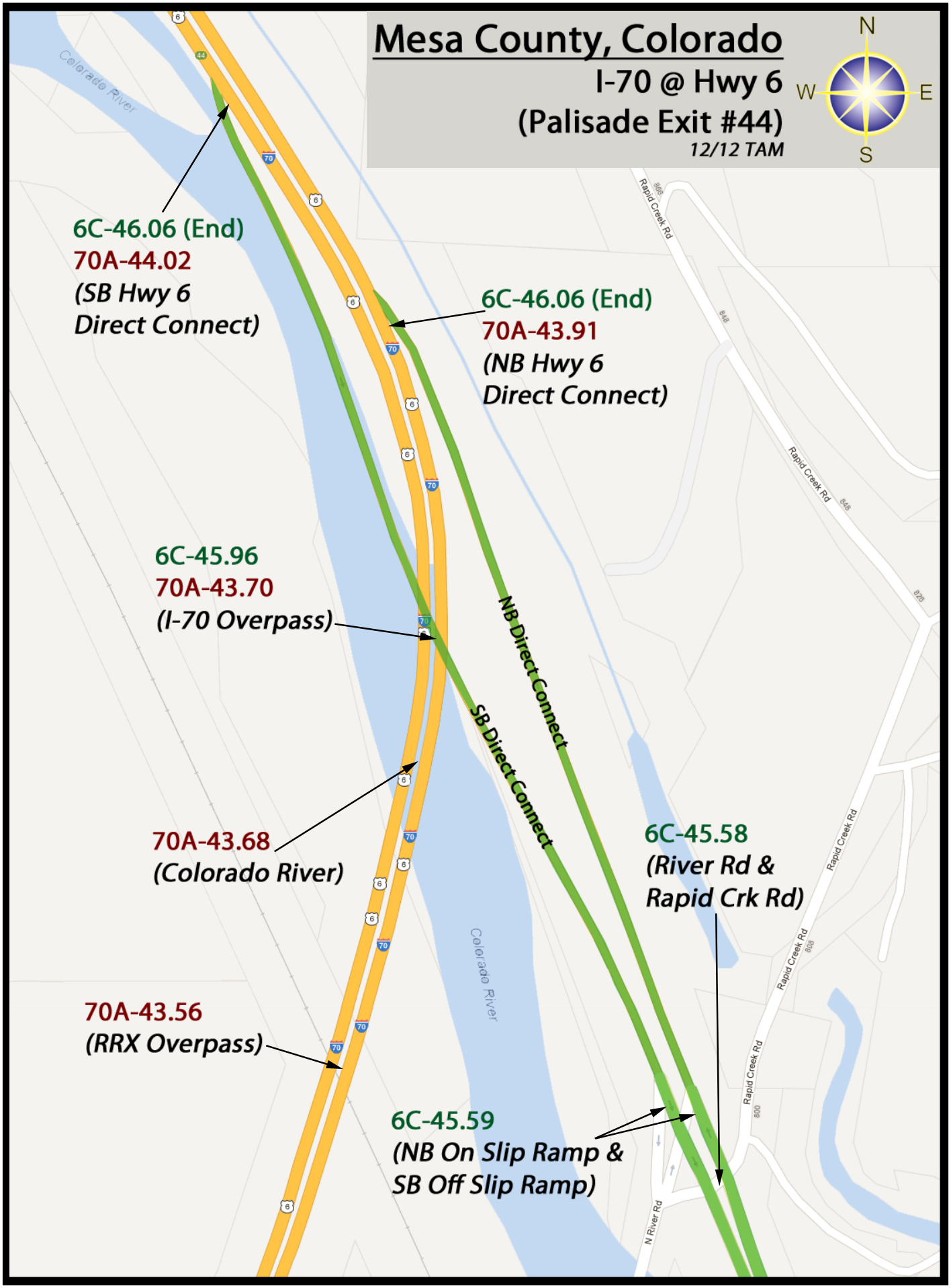
Mesa County, Colorado
I-70 @ Hwy 6
(Palisade Exit #44)
12/12 TAM
N
W
E
S
6C-46.06 (End)
70A-44.02
(SB Hwy 6
Direct Connect)
6C-46.06 (End)
70A-43.91
(NB Hwy 6
Direct Connect)
6C-45.96
70A-43.70
(I-70 Overpass)
NB Direct Connect
SB Direct Connect
70A-43.68
(Colorado River)
6C-45.58
(River Rd &
Rapid Crk Rd)
70A-43.56
(RRX Overpass)
6C-45.59
(NB On Slip Ramp &
SB Off Slip Ramp)
Colorado River
Rapid Creek Rd
N River Rd

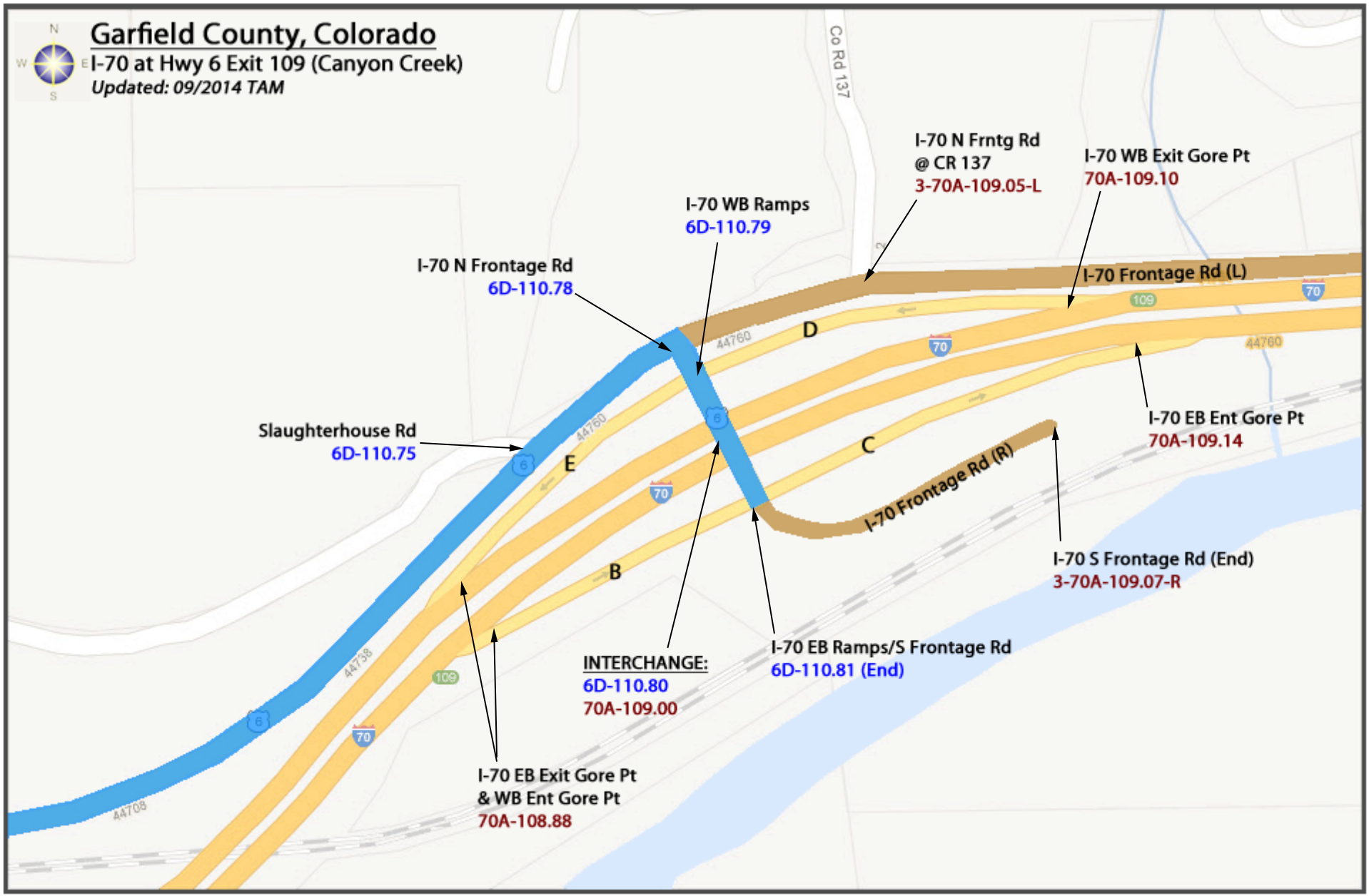
Garfield County, Colorado
I-70 at Hwy 6 Exit 109 (Canyon Creek)
Updated: 09/2014 TAM
Co Rd 137
I-70 N Frntg Rd
@ CR 137
3-70A-109.05-L
I-70 WB Exit Gore Pt
70A-109.10
I-70 WB Ramps
6D-110.79
I-70 N Frontage Rd
6D-110.78
I-70 Frontage Rd (L)
D
C
B
E
I-70 Frontage Rd (R)
Slaughterhouse Rd
6D-110.75
I-70 EB Ent Gore Pt
70A-109.14
I-70 S Frontage Rd (End)
3-70A-109.07-R
INTERCHANGE:
6D-110.80
70A-109.00
I-70 EB Ramps/S Frontage Rd
6D-110.81 (End)
I-70 EB Exit Gore Pt
& WB Ent Gore Pt
70A-108.88
44760
44738
44708
109
70
6

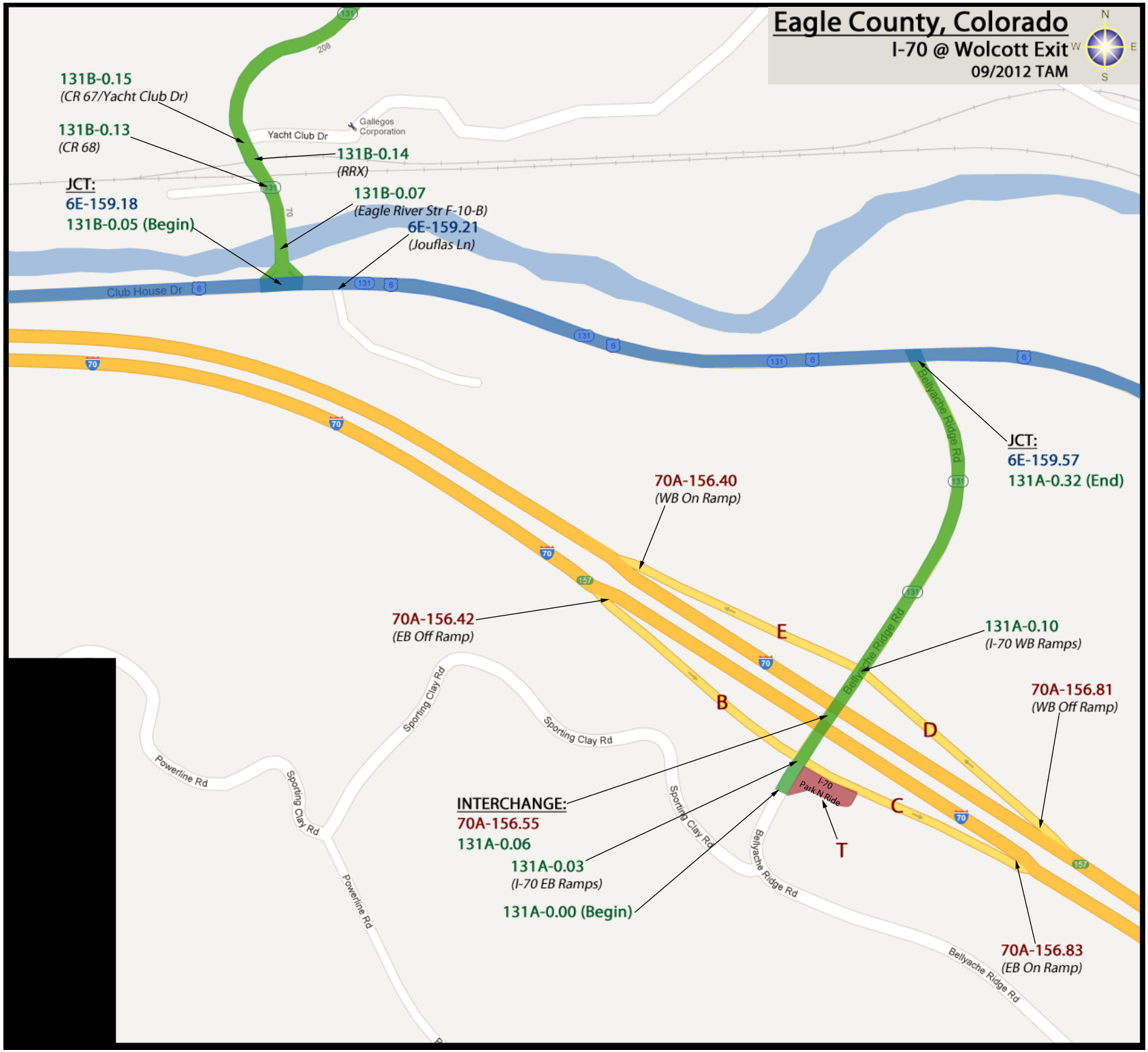
Eagle County, Colorado
I-70 @ Wolcott Exit
09/2012 TAM
N
W
E
S
131B-0.15
(CR 67/Yacht Club Dr)
131B-0.13
(CR 68)
131B-0.14
(RRX)
JCT:
6E-159.18
131B-0.05 (Begin)
131B-0.07
(Eagle River Str F-10-B)
6E-159.21
(Jouflas Ln)
Yacht Club Dr
Gallegos Corporation
Club House Dr
Bellyache Ridge Rd
JCT:
6E-159.57
131A-0.32 (End)
70A-156.40
(WB On Ramp)
70A-156.42
(EB Off Ramp)
E
B
D
C
T
131A-0.10
(I-70 WB Ramps)
70A-156.81
(WB Off Ramp)
I-70 Park N Ride
INTERCHANGE:
70A-156.55
131A-0.06
131A-0.03
(I-70 EB Ramps)
131A-0.00 (Begin)
70A-156.83
(EB On Ramp)
Sporting Clay Rd
Powerline Rd

Eagle County, Colorado
I-70 @ Edwards Access Road
Updated: 11/2014 TAM
I-70 WB Ent Gore Pt
70A-162.54
I-70 EB Exit Gore Pt
70A-162.56
E
Edwards Access Rd
@ I-70 WB Ramps
70A-162.78
70G-0.00 (Begin)
B
D
INTERCHANGE:
I-70 @ Edwards Access Rd
70A-162.78
70G-0.04
Edwards Access Rd
@ I-70 EB Ramps
70A-162.78
70G-0.08
C
Edwards Access Rd
@ I-70 EB Slip On Ramp
70A-162.79-C
70G-0.13
I-70 WB Exit Gore Pt
70A-163.02
I-70 EB Ent Gore Pt
70A-163.05
Edwards Access Rd
@ Miller Ranch Rd
70G-0.15
Edwards Access Rd
@ County Rd/Edwards Rest Area
70G-0.35
T
Edwards Rest Area
70G-0.35-T
Edwards Access Rd
@ STR: Eagle River
70G-0.36
Edwards Access Rd
@ Main St
(Not in CORIS)
70G-0.51
JCT: Hwy 6 @
Edwards Access Rd
6E-166.00
70G-0.58
Beard Creek Rd
County Rd
Berry Creek
Spruce Cir
Old County Ln
Wellington Ln
County Rd
Eagle River
Cafe Milano
Wendy's
Edwards Station
Berry Creek Rd
Hackamore Rd
Charolais Cir
Howard Ditch
Colorado Mountain
College - Edwards
Miller Ranch Rd
Battle Mountain
High School
GAR Hwy
Larkburger
The Gashouse Restaurant
Zino Ristorante
Inn & Suites at Riverwalk
Cafe 163
Gore Range Brewery
Juniper
Riverwalk Theatre

Avon, Colorado
I-70 @ Avon Rd
Hwy 6 @ Avon Rd
UPDATED: 06/2013 TAM
N
S
E
W
70A-166.35
(WB On Ramp)
70A-166.59
(WB On Slip Ramp Gore)
70A-166.40
(EB Off Ramp)
E
B
N
Roundabout #1
INTERCHANGE:
70A-166.64
70A-166.59
(EB Off Slip Ramp Gore)
O
D
Roundabout #2
C
70A-166.83
(WB Off Ramp)
70A-166.66
(EB On Slip Ramp Gore)
Roundabout #3
70A-166.92
(EB Off Ramp)
Roundabout #4
6E-169.96
(Driveway Access)
Roundabout #5
6E-170.04
(Avon Road)
6E-170.09
(Beaver Creek Str)
W Beaver Creek Blvd
Swift Gulch Rd
E Beaver Creek Blvd
Riverfront Ln
W Benchmark Rd
E Benchmark Rd
Avon Rd
Hurd Ln
E Hurd Ln
Chapel Pl
Village Rd
Prater Rd
Lake St
Benchmark Rd
Metcalf Ditch
Riverfront Express Gondola 7
Eaglebend Dr

Avon, Colorado
I-70 @ Post Blvd
Hwy 6 @ Post Blvd
UPDATED: 04/16 TAM
N
W
E
S
70A-167.96
(WB Ent Gore Pt)
70A-167.93
(EB Exit Gore Pt)
INTERCHANGE:
70A-168.16
NEW Roundabout #1
Roundabout #2
(OLD Roundabout #1)
Roundabout #3
(OLD Roundabout #2)
Roundabout #4
(OLD Roundabout #3)
Roundabout #5
OLD Roundabout #4
Roundabout #6
(OLD Roundabout #5)
6E-171.02
(Eaglevail Rd)
6E-171.12
(Eaglevail Rd)
6E-171.43
(Riverside Rd)
70A-168.45
(WB Off Ramp)
70A-168.43
(EB On Ramp)
E
B
A
N
O
D
C
Swift Gulch Rd
Post Blvd
E Beaver Creek Blvd
Eagle Valley Construction and Cabinet,LLC
Eaglebend Dr
Vail Valley Partnership
Walmart One Hour Photo
Fawcett Rd
Yoder Ave
The Home Depot
Stone Creek Charter School
Habitat for Humanity of Eagle and Lake Counties
Nottingham Ranch Rd
Nottingham and Puder Ditch
Church of Jesus Christ of LDS
Eagle River Presbyterian Church
Route 6 Cafe
Holy Cross Energy
Colorados Landscaping
Deer Blvd
Riverside Ct
Alcoholics Anonymous
Riverside Rd
Stone Creek Dr
Grouse Ct

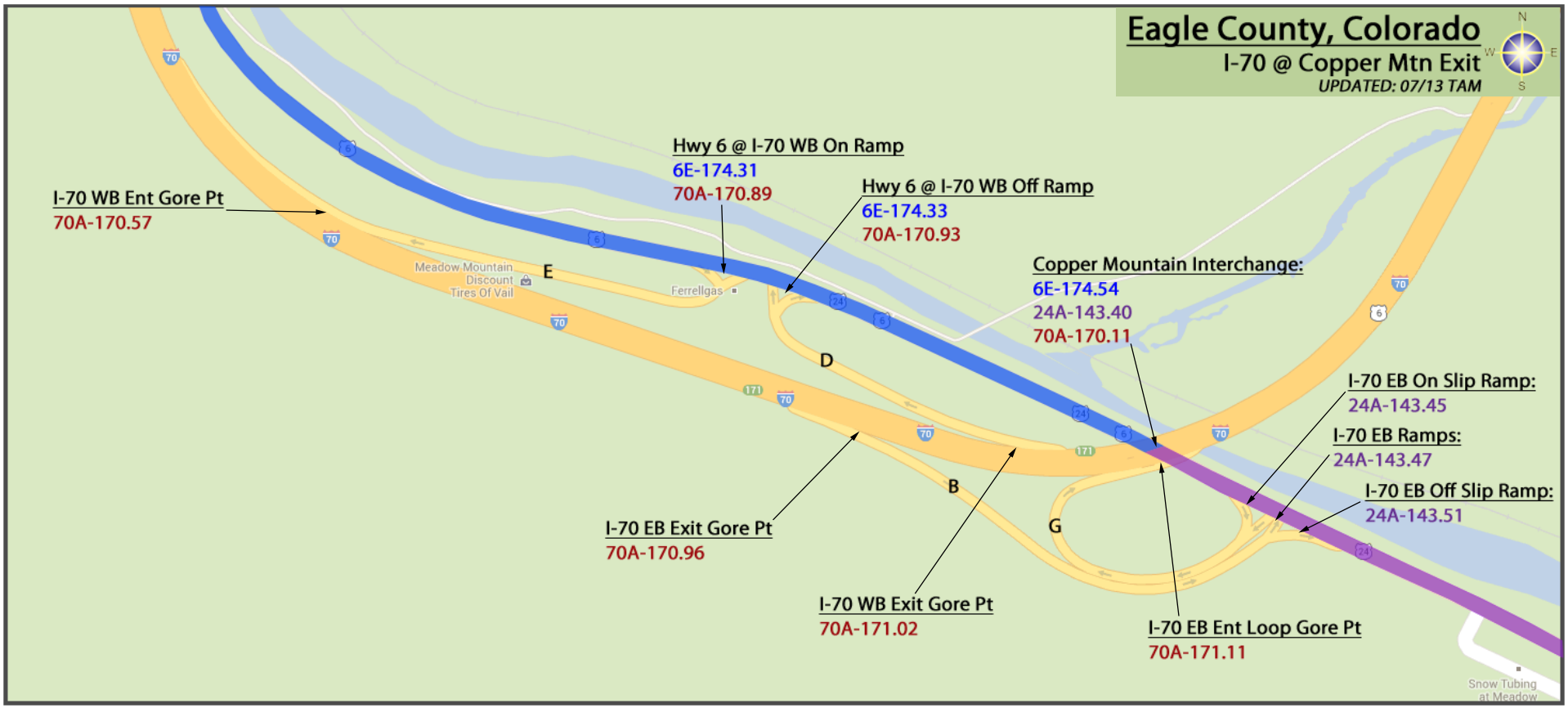
Eagle County, Colorado
I-70 @ Copper Mtn Exit
UPDATED: 07/13 TAM
N
W
E
S
I-70 WB Ent Gore Pt
70A-170.57
Hwy 6 @ I-70 WB On Ramp
6E-174.31
70A-170.89
Hwy 6 @ I-70 WB Off Ramp
6E-174.33
70A-170.93
Copper Mountain Interchange:
6E-174.54
24A-143.40
70A-170.11
I-70 EB On Slip Ramp:
24A-143.45
I-70 EB Ramps:
24A-143.47
I-70 EB Off Slip Ramp:
24A-143.51
I-70 EB Exit Gore Pt
70A-170.96
I-70 WB Exit Gore Pt
70A-171.02
I-70 EB Ent Loop Gore Pt
70A-171.11
E
D
B
G
Meadow Mountain
Discount
Tires Of Vail
Ferrellgas
Snow Tubing
at Meadow

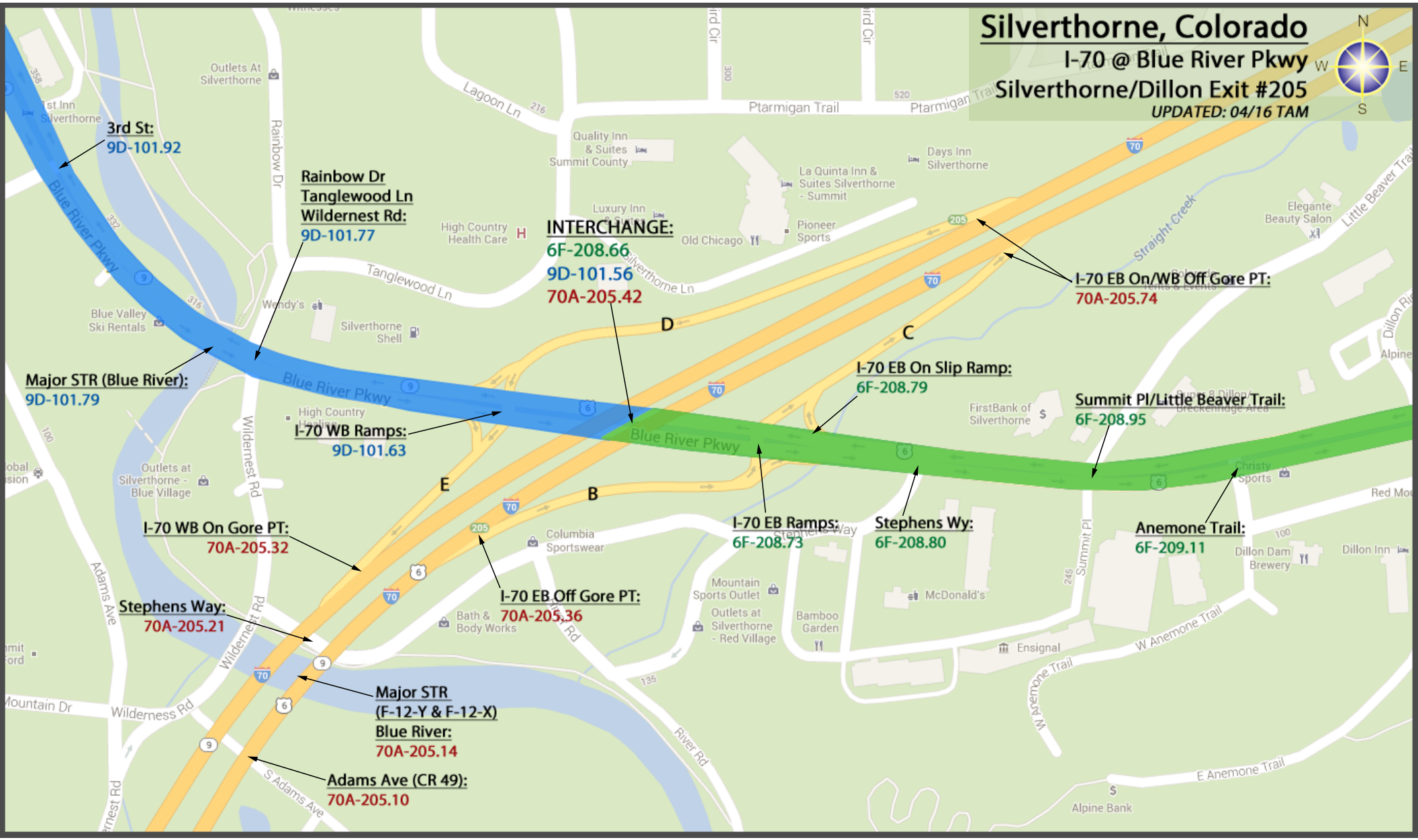
Silverthorne, Colorado
I-70 @ Blue River Pkwy
Silverthorne/Dillon Exit #205
UPDATED: 04/16 TAM
N
W
E
S
3rd St:
9D-101.92
Rainbow Dr
Tanglewood Ln
Wildernest Rd:
9D-101.77
INTERCHANGE:
6F-208.66
9D-101.56
70A-205.42
I-70 EB On/WB Off Gore PT:
70A-205.74
Major STR (Blue River):
9D-101.79
I-70 EB On Slip Ramp:
6F-208.79
Summit Pl/Little Beaver Trail:
6F-208.95
I-70 WB Ramps:
9D-101.63
I-70 WB On Gore PT:
70A-205.32
I-70 EB Ramps:
6F-208.73
Stephens Wy:
6F-208.80
Anemone Trail:
6F-209.11
I-70 EB Off Gore PT:
70A-205.36
Stephens Way:
70A-205.21
Major STR
(F-12-Y & F-12-X)
Blue River:
70A-205.14
Adams Ave (CR 49):
70A-205.10
D
C
E
B
Blue River Pkwy
Ptarmigan Trail
Lagoon Ln
Tanglewood Ln
Silverthorne Ln
Rainbow Dr
Wildernest Rd
Adams Ave
River Rd
Summit Pl
W Anemone Trail
E Anemone Trail
Outlets At Silverthorne
Quality Inn & Suites Summit County
Days Inn Silverthorne
La Quinta Inn & Suites Silverthorne - Summit
High Country Health Care
Pioneer Sports
Old Chicago
Wendy's
Silverthorne Shell
Blue Valley Ski Rentals
Straight Creek
Elegante Beauty Salon
Little Beaver Trail
FirstBank of Silverthorne
Outlets at Silverthorne - Blue Village
Columbia Sportswear
Mountain Sports Outlet
Outlets at Silverthorne - Red Village
Bath & Body Works
Bamboo Garden
McDonald's
Ensignal
Christy Sports
Dillon Dam Brewery
Dillon Inn
Alpine Bank

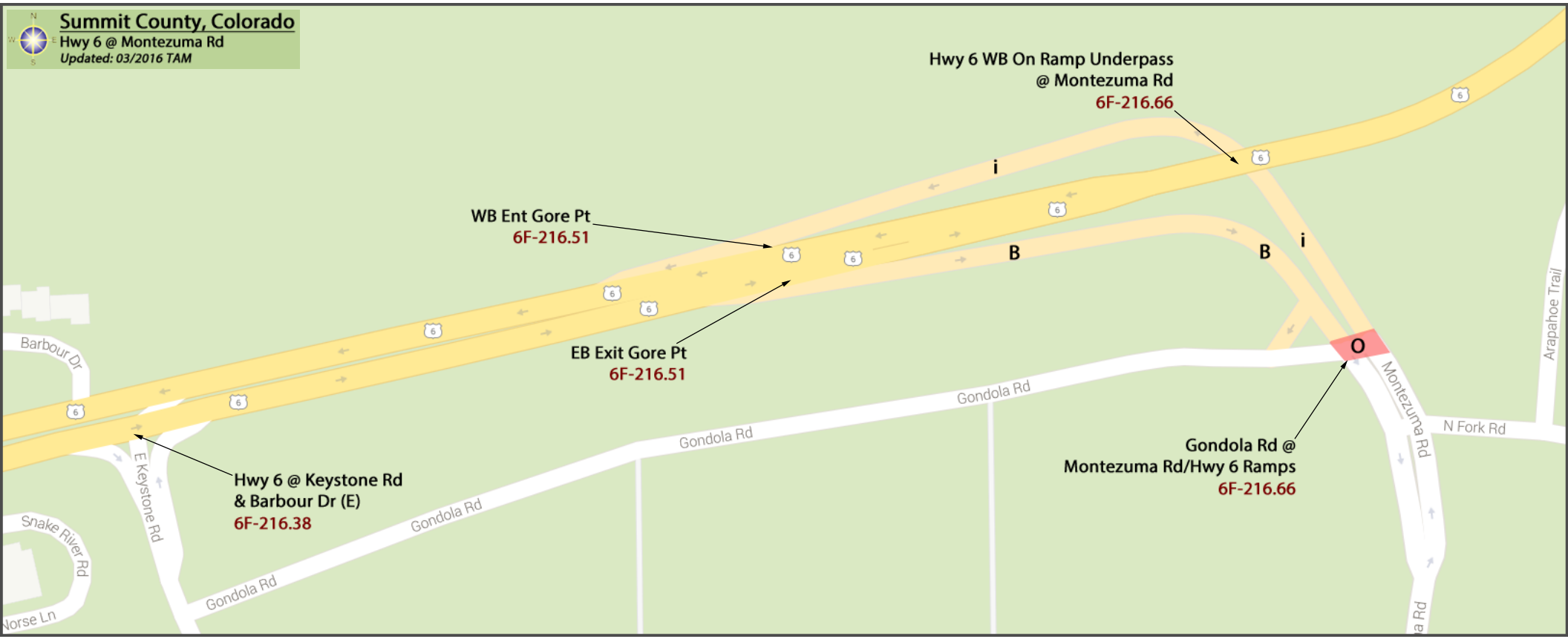
Summit County, Colorado
Hwy 6 @ Montezuma Rd
Updated: 03/2016 TAM
Hwy 6 WB On Ramp Underpass
@ Montezuma Rd
6F-216.66
WB Ent Gore Pt
6F-216.51
EB Exit Gore Pt
6F-216.51
Hwy 6 @ Keystone Rd
& Barbour Dr (E)
6F-216.38
Gondola Rd @
Montezuma Rd/Hwy 6 Ramps
6F-216.66
Barbour Dr
E Keystone Rd
Snake River Rd
Norse Ln
Gondola Rd
Gondola Rd
Gondola Rd
Montezuma Rd
N Fork Rd
Arapahoe Trail
i
B
B
i
O

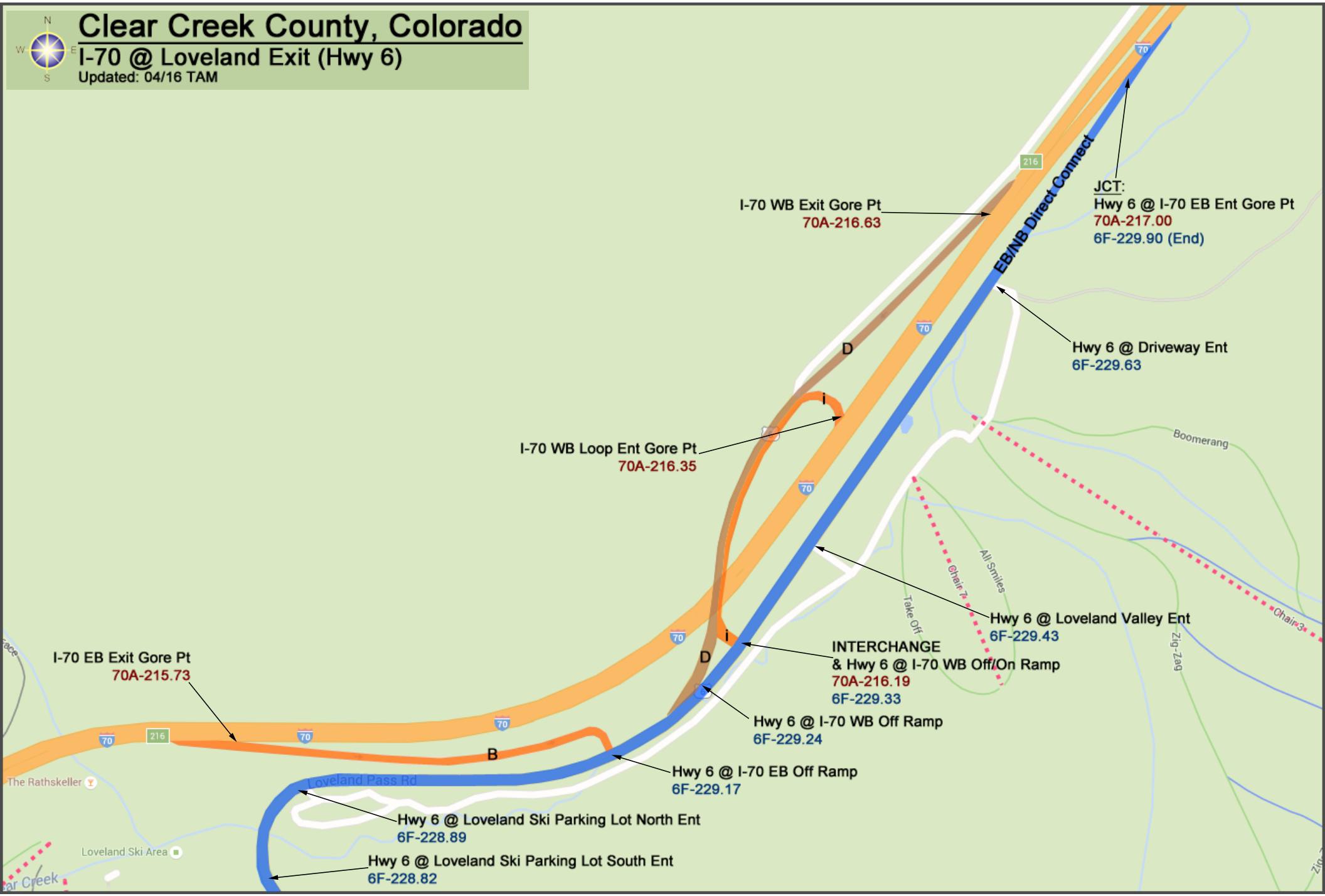
Clear Creek County, Colorado
I-70 @ Loveland Exit (Hwy 6)
Updated: 04/16 TAM
N
W
E
S
I-70 WB Exit Gore Pt
70A-216.63
JCT:
Hwy 6 @ I-70 EB Ent Gore Pt
70A-217.00
6F-229.90 (End)
EB/NB Direct Connect
Hwy 6 @ Driveway Ent
6F-229.63
D
i
I-70 WB Loop Ent Gore Pt
70A-216.35
Boomerang
All Smiles
Chair 7
Chair 3
Take Off
Zig-Zag
Hwy 6 @ Loveland Valley Ent
6F-229.43
i
D
INTERCHANGE
& Hwy 6 @ I-70 WB Off/On Ramp
70A-216.19
6F-229.33
I-70 EB Exit Gore Pt
70A-215.73
Hwy 6 @ I-70 WB Off Ramp
6F-229.24
B
Hwy 6 @ I-70 EB Off Ramp
6F-229.17
The Rathskeller
Loveland Pass Rd
Hwy 6 @ Loveland Ski Parking Lot North Ent
6F-228.89
Loveland Ski Area
Hwy 6 @ Loveland Ski Parking Lot South Ent
6F-228.82
Clear Creek

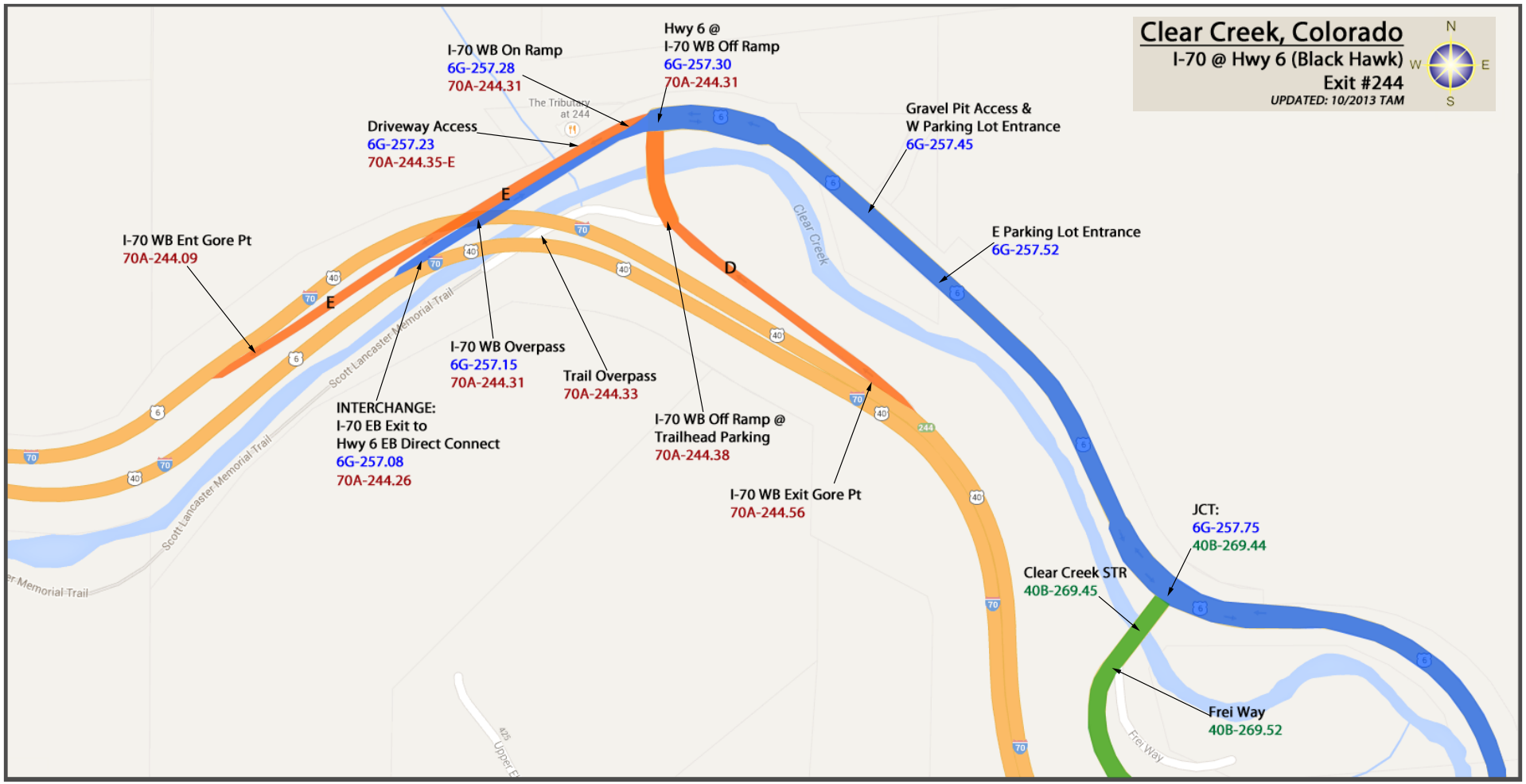
Clear Creek, Colorado
I-70 @ Hwy 6 (Black Hawk)
Exit #244
UPDATED: 10/2013 TAM
N
W
E
S
I-70 WB On Ramp
6G-257.28
70A-244.31
Hwy 6 @
I-70 WB Off Ramp
6G-257.30
70A-244.31
Driveway Access
6G-257.23
70A-244.35-E
Gravel Pit Access &
W Parking Lot Entrance
6G-257.45
E Parking Lot Entrance
6G-257.52
I-70 WB Ent Gore Pt
70A-244.09
I-70 WB Overpass
6G-257.15
70A-244.31
Trail Overpass
70A-244.33
INTERCHANGE:
I-70 EB Exit to
Hwy 6 EB Direct Connect
6G-257.08
70A-244.26
I-70 WB Off Ramp @
Trailhead Parking
70A-244.38
I-70 WB Exit Gore Pt
70A-244.56
JCT:
6G-257.75
40B-269.44
Clear Creek STR
40B-269.45
Frei Way
40B-269.52
Clear Creek
Scott Lancaster Memorial Trail
The Tributary at 244
Frei Way

SH470W_1.21_SH006G_274.65
SH006G_275.13_SH040C_286.87

UPDATED 03/2016 TAM

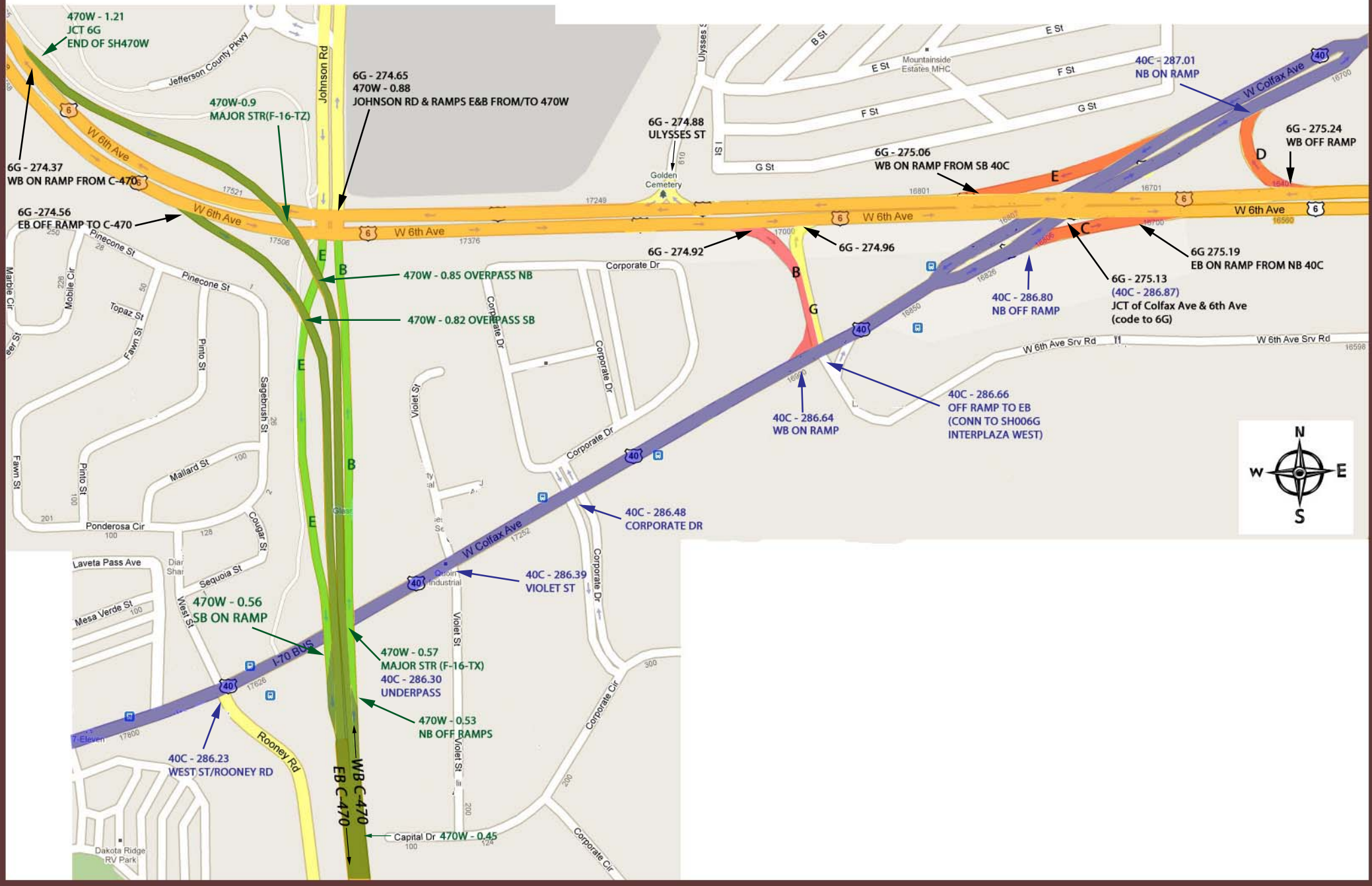

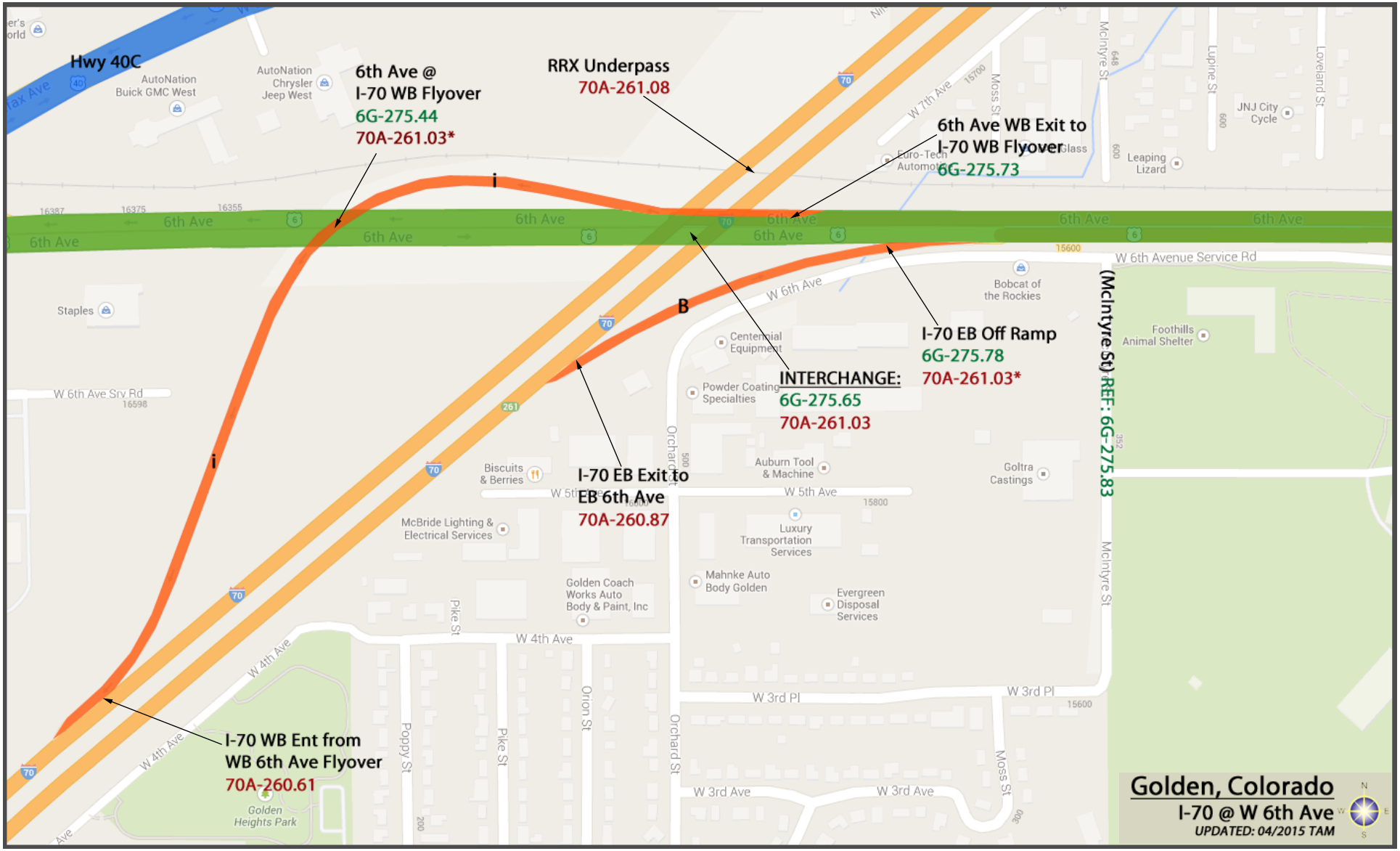
Hwy 40C
AutoNation Buick GMC West
AutoNation Chrysler Jeep West
6th Ave @
I-70 WB Flyover
6G-275.44
70A-261.03*
RRX Underpass
70A-261.08
6th Ave WB Exit to
I-70 WB Flyover
6G-275.73
6th Ave
W 6th Avenue Service Rd
Bobcat of the Rockies
Staples
W 6th Ave Srv Rd
Centennial Equipment
Powder Coating Specialties
INTERCHANGE:
6G-275.65
70A-261.03
I-70 EB Off Ramp
6G-275.78
70A-261.03*
(McIntyre St) REF: 6G-275.83
Foothills Animal Shelter
Biscuits & Berries
I-70 EB Exit to
EB 6th Ave
70A-260.87
Auburn Tool & Machine
Goltra Castings
W 5th Ave
McBride Lighting & Electrical Services
Luxury Transportation Services
Mahnke Auto Body Golden
Golden Coach Works Auto Body & Paint, Inc
Evergreen Disposal Services
W 4th Ave
W 3rd Pl
I-70 WB Ent from
WB 6th Ave Flyover
70A-260.61
Golden Heights Park
W 3rd Ave
Golden, Colorado
I-70 @ W 6th Ave
UPDATED: 04/2015 TAM

WB Ent Gore Pt:
6G-276.00
EB Exit Gore Pt:
6G-276.04
INTERCHANGE:
6G-276.31
WB Exit Gore Pt:
6G-276.62
EB Ent Gore Pt:
6G-276.73
N
E
D
A
B
C
O
3-6G-276.37-L
3-6G-276.53-L
6G Frontage Rd (L)
U.S. Route 6 in Nevada
U.S. Route 6 in Illinois
6th Ave
W 6th Ave
W 6th Avenue Service Rd
Indiana St
(NOT CDOT OWNED)
NOT CDOT OWNED
REF: 6G-275.95
REF: 6G-276.00
REF: 6G-276.07
REF: 6G-276.13
REF: 6G-276.19
REF: 6G-276.25
REF: 6G-276.46
REF: 6G-276.52
REF: 6G-276.66
Loveland St
Kimmer St
Kendrick St
Juniper St
Joyce St
Isabel St
Gardenia Ct
Flora Way
Ellis Ct
Glendale St
Indiana St
Denver West
Colorado Mills Blvd
Lakewood, Colorado
6th Ave @ Indiana St/
Dever West & Colorado Mills Blvd
06/12 TAM

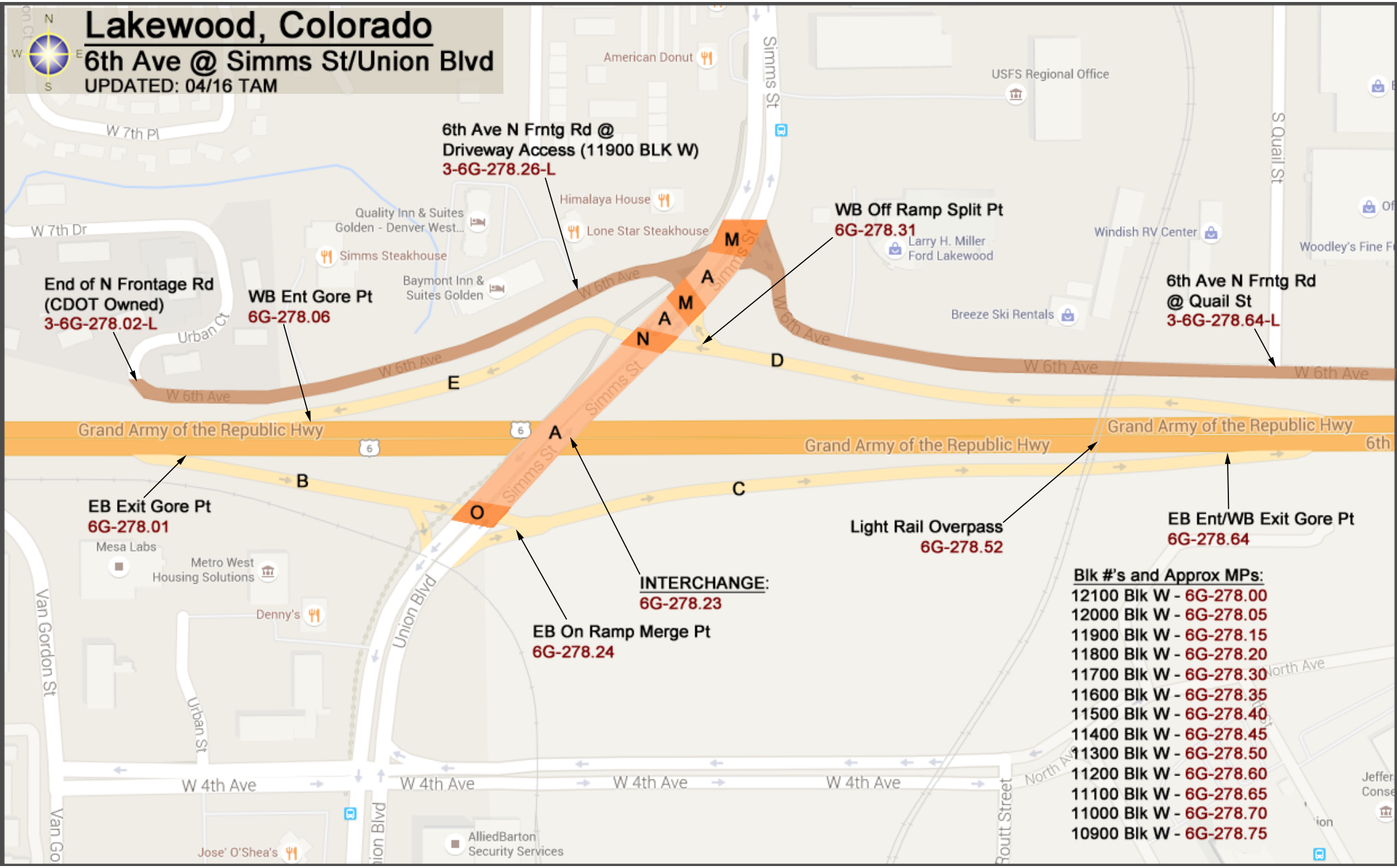
Lakewood, Colorado
6th Ave @ Simms St/Union Blvd
UPDATED: 04/16 TAM
6th Ave N Frntg Rd @
Driveway Access (11900 BLK W)
3-6G-278.26-L
WB Off Ramp Split Pt
6G-278.31
End of N Frontage Rd
(CDOT Owned)
3-6G-278.02-L
WB Ent Gore Pt
6G-278.06
6th Ave N Frntg Rd
@ Quail St
3-6G-278.64-L
EB Exit Gore Pt
6G-278.01
EB On Ramp Merge Pt
6G-278.24
INTERCHANGE:
6G-278.23
Light Rail Overpass
6G-278.52
EB Ent/WB Exit Gore Pt
6G-278.64
Blk #'s and Approx MPs:
12100 Blk W - 6G-278.00
12000 Blk W - 6G-278.05
11900 Blk W - 6G-278.15
11800 Blk W - 6G-278.20
11700 Blk W - 6G-278.30
11600 Blk W - 6G-278.35
11500 Blk W - 6G-278.40
11400 Blk W - 6G-278.45
11300 Blk W - 6G-278.50
11200 Blk W - 6G-278.60
11100 Blk W - 6G-278.65
11000 Blk W - 6G-278.70
10900 Blk W - 6G-278.75
Grand Army of the Republic Hwy
W 6th Ave
W 7th Pl
W 7th Dr
W 4th Ave
Simms St
Union Blvd
Van Gordon St
Urban Ct
Urban St
Routt Street
S Quail St
North Ave
American Donut
USFS Regional Office
Himalaya House
Lone Star Steakhouse
Quality Inn & Suites
Golden - Denver West...
Simms Steakhouse
Baymont Inn &
Suites Golden
Larry H. Miller
Ford Lakewood
Windish RV Center
Breeze Ski Rentals
Mesa Labs
Metro West
Housing Solutions
Denny's
Jose' O'Shea's
AlliedBarton
Security Services
A
B
C
D
E
M
N
O

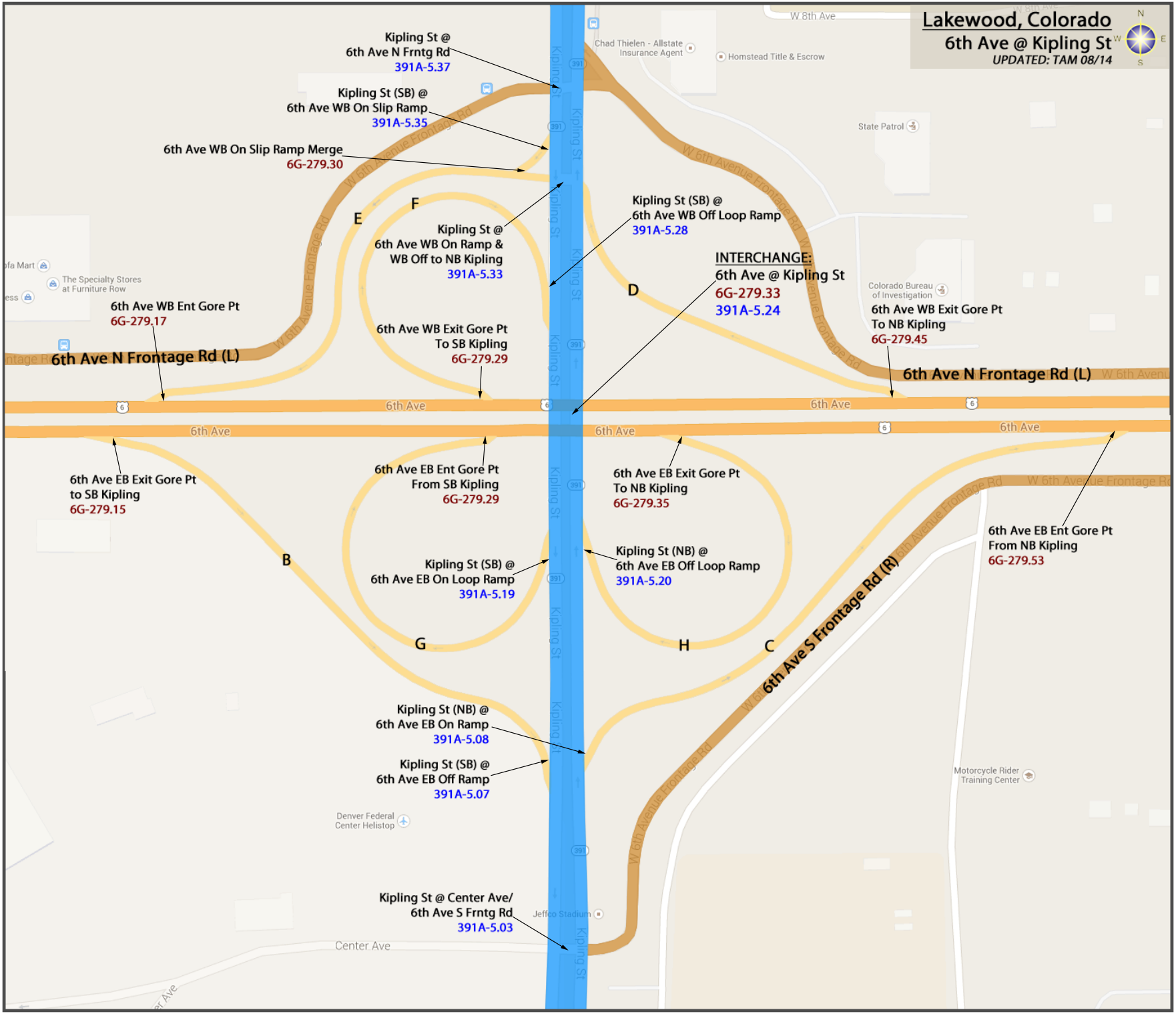
Lakewood, Colorado
6th Ave @ Kipling St
UPDATED: TAM 08/14
Kipling St @
6th Ave N Frntg Rd
391A-5.37
Kipling St (SB) @
6th Ave WB On Slip Ramp
391A-5.35
6th Ave WB On Slip Ramp Merge
6G-279.30
Kipling St @
6th Ave WB On Ramp &
WB Off to NB Kipling
391A-5.33
Kipling St (SB) @
6th Ave WB Off Loop Ramp
391A-5.28
INTERCHANGE:
6th Ave @ Kipling St
6G-279.33
391A-5.24
6th Ave WB Ent Gore Pt
6G-279.17
6th Ave WB Exit Gore Pt
To SB Kipling
6G-279.29
6th Ave WB Exit Gore Pt
To NB Kipling
6G-279.45
6th Ave N Frontage Rd (L)
6th Ave EB Exit Gore Pt
to SB Kipling
6G-279.15
6th Ave EB Ent Gore Pt
From SB Kipling
6G-279.29
6th Ave EB Exit Gore Pt
To NB Kipling
6G-279.35
6th Ave EB Ent Gore Pt
From NB Kipling
6G-279.53
Kipling St (SB) @
6th Ave EB On Loop Ramp
391A-5.19
Kipling St (NB) @
6th Ave EB Off Loop Ramp
391A-5.20
6th Ave S Frontage Rd (R)
Kipling St (NB) @
6th Ave EB On Ramp
391A-5.08
Kipling St (SB) @
6th Ave EB Off Ramp
391A-5.07
Kipling St @ Center Ave/
6th Ave S Frntg Rd
391A-5.03
A
B
C
D
E
F
G
H
W 8th Ave
Chad Thielen - Allstate Insurance Agent
Homstead Title & Escrow
State Patrol
Colorado Bureau of Investigation
The Specialty Stores at Furniture Row
W 6th Avenue Frontage Rd
6th Ave
Kipling St
Denver Federal Center Helistop
Jeffco Stadium
Motorcycle Rider Training Center
Center Ave

Lakewood, Colorado
6th Ave @ Garrison St
Updated: 08/2014 TAM
Independence St
REF: 6G-279.58
Holland St
REF: 6G-279.66
Garland St
REF: 6G-279.74
Garrison St
Field St
REF: 6G-280.05
Meadowhawk Dr
REF: 6G-279.98
Everett St
REF: 6G-280.04
INTERCHANGE:
6th Ave @ Garrison St
6G-279.83
WB Ent Gore Pt
6G-279.59
WB On Ramp @
6th Ave N Frntg Rd
6G-279.63
6th Ave N Frntg Rd Slip Ramp
3-6G-279.84-L
6th Ave N Frontage Rd (L)
6th Ave
6th Ave S Frontage Rd (R)
EB Exit Gore Pt
6G-279.65
EB Off Ramp Split
6G-279.82-B
6th Ave S Frntg Rd
@ 5th Ave
3-6G-279.78-R
EB Off Ramp
@ 5th Ave
6G-279.80-B
W 5th Ave
E
B
M
A
O
Golder Associates
Laboratory
Pace Setters Hair Design
Advances In Sight
Cafe Del Sol
Pinkard Construction Co
Conoco
Full Moon Books
& Event Center
Sunrise Sunset
Meadowlark Hills
Shopping Center
Credit Union of Colorado
Szechuan Chinese

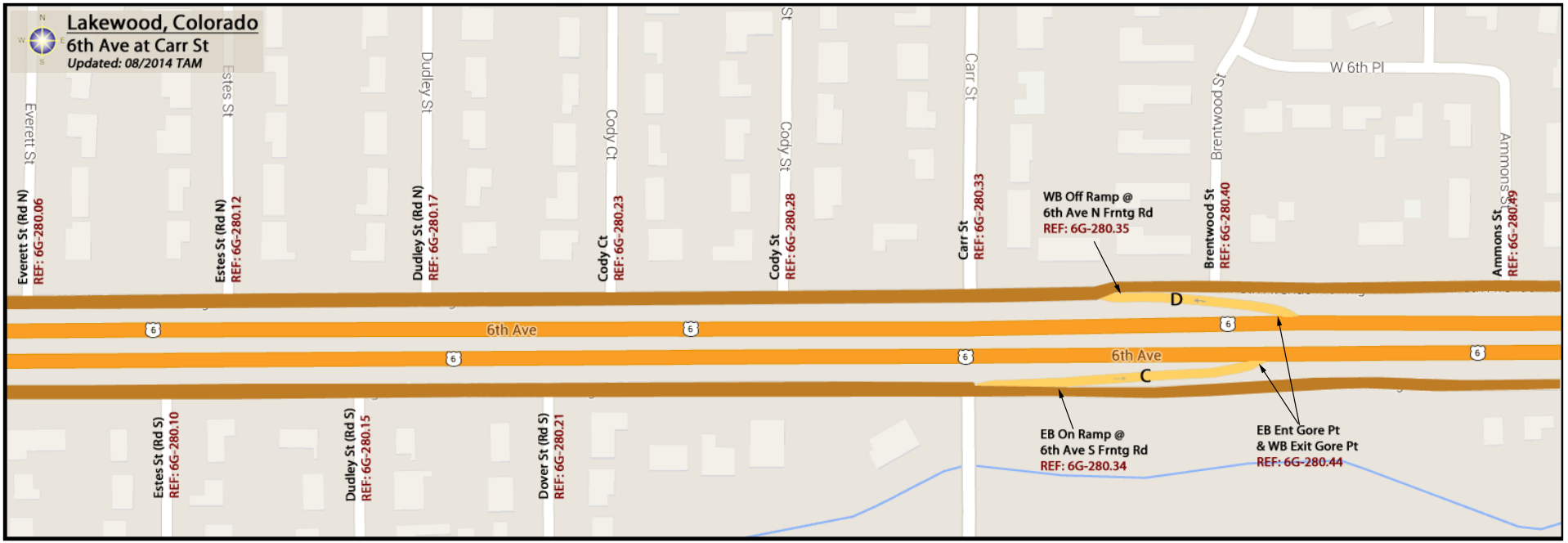
Lakewood, Colorado
6th Ave at Carr St
Updated: 08/2014 TAM
Everett St (Rd N)
REF: 6G-280.06
Estes St (Rd N)
REF: 6G-280.12
Dudley St (Rd N)
REF: 6G-280.17
Cody Ct
REF: 6G-280.23
Cody St
REF: 6G-280.28
Carr St
REF: 6G-280.33
WB Off Ramp @
6th Ave N Frntg Rd
REF: 6G-280.35
Brentwood St
REF: 6G-280.40
Ammons St
REF: 6G-280.49
W 6th Pl
D
6th Ave
6th Ave
C
Estes St (Rd S)
REF: 6G-280.10
Dudley St (Rd S)
REF: 6G-280.15
Dover St (Rd S)
REF: 6G-280.21
EB On Ramp @
6th Ave S Frntg Rd
REF: 6G-280.34
EB Ent Gore Pt
& WB Exit Gore Pt
REF: 6G-280.44

Lakewood, Colorado
6th Ave & Wadsworth Blvd
UPDATED: 12/2012 TAM
121A-12.57
(Broadview/6th Ave Frtg)
121A-12.53
(WB On/Off Ramps)
6G-280.88
(WB Off Ramp/Frtg Rd Merge)
6G-280.87
(WB On Loop Ramp)
6G-280.99
(WB Off Ramp)
6G-280.73
(WB On/EB Off Ramp)
121A-12.47
(SB On Loop Ramp)
121A-12.48
(NB Off Loop Ramp)
6G-280.82
(WB Off Loop Ramp)
6G-280.83
(EB On Loop Ramp)
INTERCHANGE
6G-280.84
121A-12.44
121A-12.40
(SB Off Loop Ramp)
121A-12.41
(NB On Loop Ramp)
6G-280.85
(EB Off Loop Ramp)
6G-280.93
(EB On Ramp)
121A-12.37
(EB Off/WB On Ramps)
3-6G-280.78-R
121A-12.34
3-6G-280.93-R
3-6G-281.00-R
6th Ave Frontage Rd (L)
6th Ave Frontage Rd (R)
W 6th Ave
N Wadsworth Blvd
Broadview Dr
Park Ln
Webster St
Vance St
Yukon St
W 5th Ave
N
S
E
W

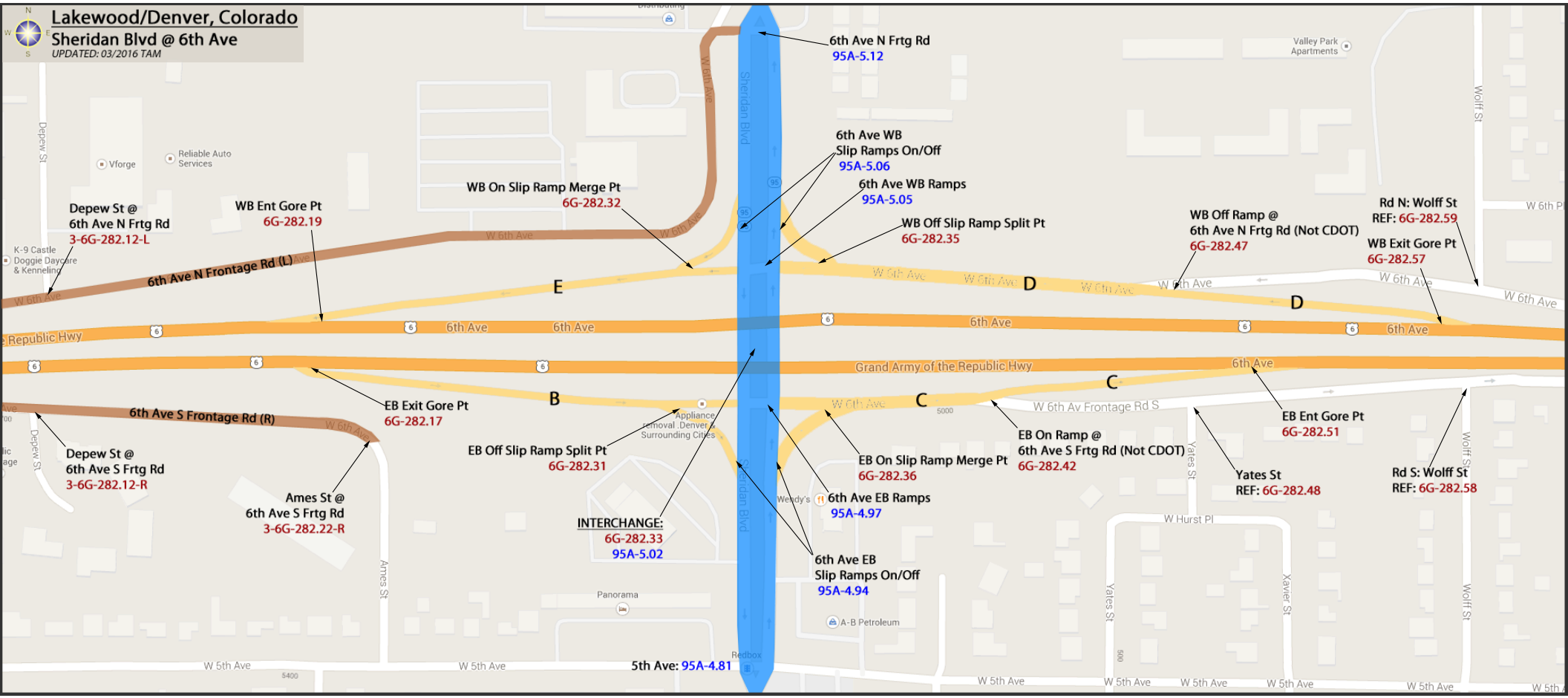
Lakewood/Denver, Colorado
Sheridan Blvd @ 6th Ave
UPDATED: 03/2016 TAM
6th Ave N Frtg Rd
95A-5.12
6th Ave WB
Slip Ramps On/Off
95A-5.06
6th Ave WB Ramps
95A-5.05
WB Off Slip Ramp Split Pt
6G-282.35
WB On Slip Ramp Merge Pt
6G-282.32
WB Ent Gore Pt
6G-282.19
Depew St @
6th Ave N Frtg Rd
3-6G-282.12-L
6th Ave N Frontage Rd (L)
WB Off Ramp @
6th Ave N Frtg Rd (Not CDOT)
6G-282.47
Rd N: Wolff St
REF: 6G-282.59
WB Exit Gore Pt
6G-282.57
E
D
D
6th Ave
6th Ave
6th Ave
6th Ave
Grand Army of the Republic Hwy
EB Exit Gore Pt
6G-282.17
B
C
C
6th Ave S Frontage Rd (R)
W 6th Av Frontage Rd S
EB Ent Gore Pt
6G-282.51
Depew St @
6th Ave S Frtg Rd
3-6G-282.12-R
EB Off Slip Ramp Split Pt
6G-282.31
EB On Ramp @
6th Ave S Frtg Rd (Not CDOT)
6G-282.42
EB On Slip Ramp Merge Pt
6G-282.36
Yates St
REF: 6G-282.48
Rd S: Wolff St
REF: 6G-282.58
Ames St @
6th Ave S Frtg Rd
3-6G-282.22-R
INTERCHANGE:
6G-282.33
95A-5.02
6th Ave EB Ramps
95A-4.97
6th Ave EB
Slip Ramps On/Off
95A-4.94
5th Ave: 95A-4.81
Sheridan Blvd
Wolff St
Yates St
Ames St
Depew St
W 6th Ave
W 5th Ave
W Hurst Pl
Xavier St
Valley Park Apartments
Vforge
Reliable Auto Services
K-9 Castle Doggie Daycare & Kenneling
Panorama
A-B Petroleum
Redbox
Wendy's
Appliance Removal : Denver & Surrounding Cities

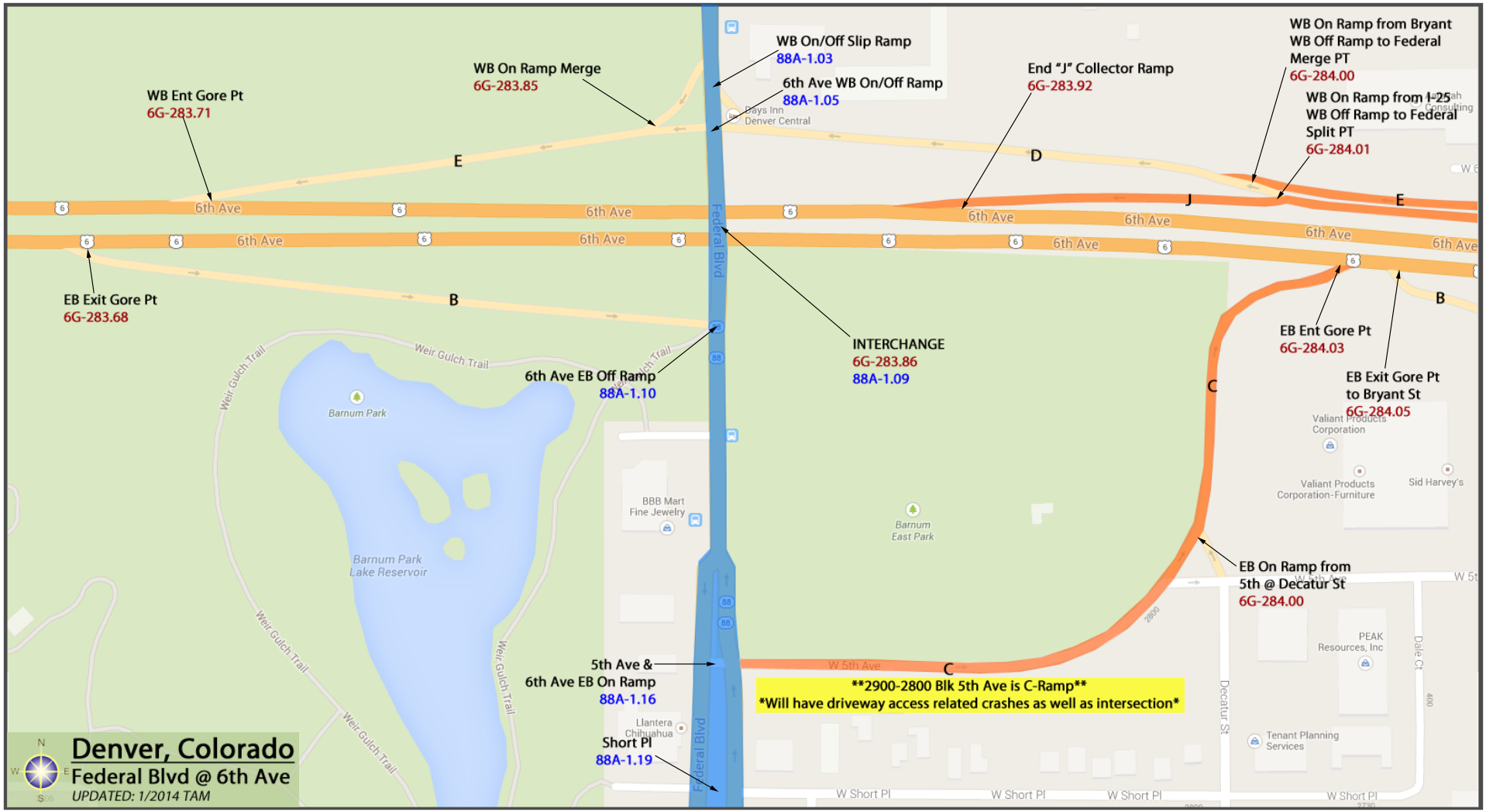
WB Ent Gore Pt
6G-283.71
WB On Ramp Merge
6G-283.85
WB On/Off Slip Ramp
88A-1.03
6th Ave WB On/Off Ramp
88A-1.05
End "J" Collector Ramp
6G-283.92
WB On Ramp from Bryant
WB Off Ramp to Federal
Merge PT
6G-284.00
WB On Ramp from I-25
WB Off Ramp to Federal
Split PT
6G-284.01
EB Exit Gore Pt
6G-283.68
INTERCHANGE
6G-283.86
88A-1.09
6th Ave EB Off Ramp
88A-1.10
EB Ent Gore Pt
6G-284.03
EB Exit Gore Pt
to Bryant St
6G-284.05
EB On Ramp from
5th @ Decatur St
6G-284.00
5th Ave &
6th Ave EB On Ramp
88A-1.16
Short Pl
88A-1.19
2900-2800 Blk 5th Ave is C-Ramp
Will have driveway access related crashes as well as intersection
Denver, Colorado
Federal Blvd @ 6th Ave
UPDATED: 1/2014 TAM

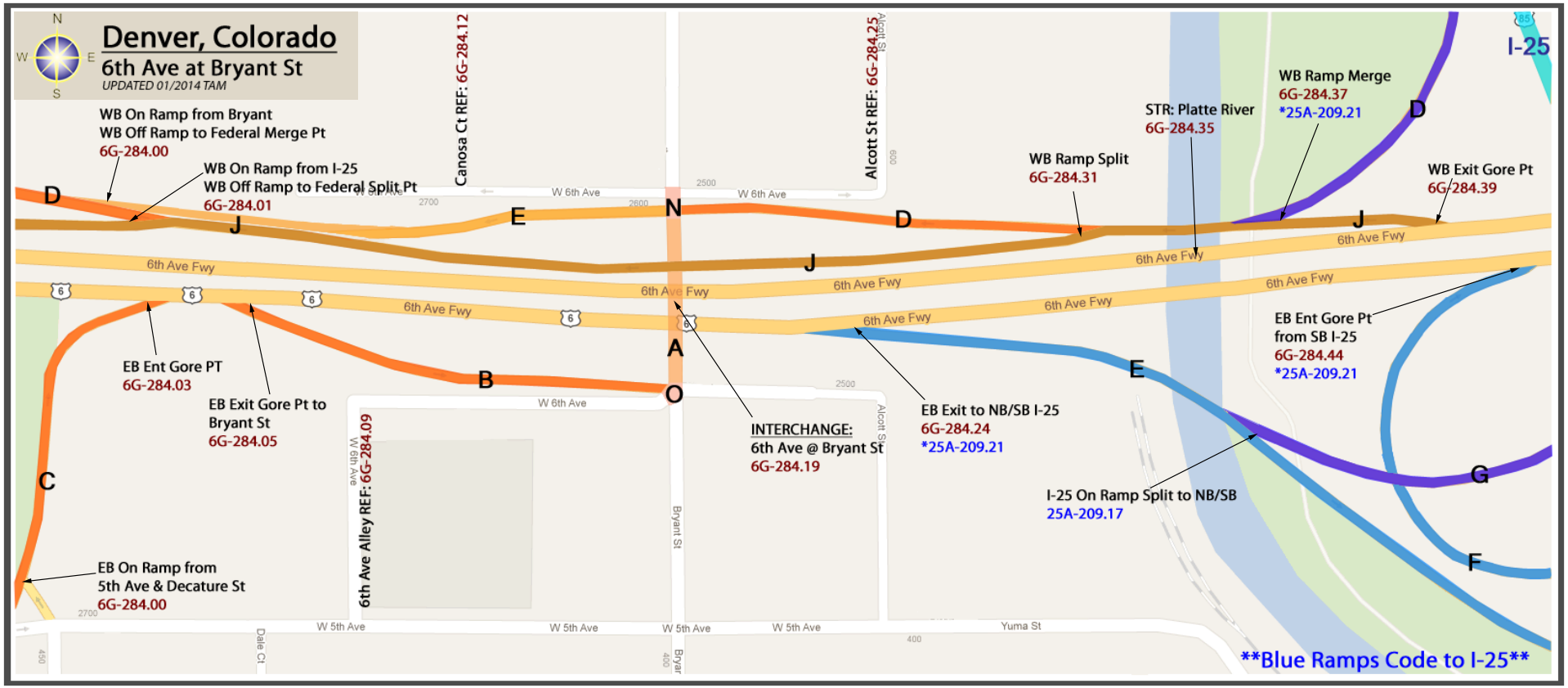
Denver, Colorado
6th Ave at Bryant St
UPDATED 01/2014 TAM
N
S
E
W
WB On Ramp from Bryant
WB Off Ramp to Federal Merge Pt
6G-284.00
WB On Ramp from I-25
WB Off Ramp to Federal Split Pt
6G-284.01
Canosa Ct REF: 6G-284.12
Alcott St REF: 6G-284.25
WB Ramp Split
6G-284.31
STR: Platte River
6G-284.35
WB Ramp Merge
6G-284.37
*25A-209.21
WB Exit Gore Pt
6G-284.39
I-25
6th Ave Fwy
W 6th Ave
EB Ent Gore PT
6G-284.03
EB Exit Gore Pt to
Bryant St
6G-284.05
INTERCHANGE:
6th Ave @ Bryant St
6G-284.19
EB Exit to NB/SB I-25
6G-284.24
*25A-209.21
EB Ent Gore Pt
from SB I-25
6G-284.44
*25A-209.21
I-25 On Ramp Split to NB/SB
25A-209.17
6th Ave Alley REF: 6G-284.09
Bryant St
Alcott St
EB On Ramp from
5th Ave & Decatur St
6G-284.00
W 5th Ave
Yuma St
Dale Ct
Blue Ramps Code to I-25

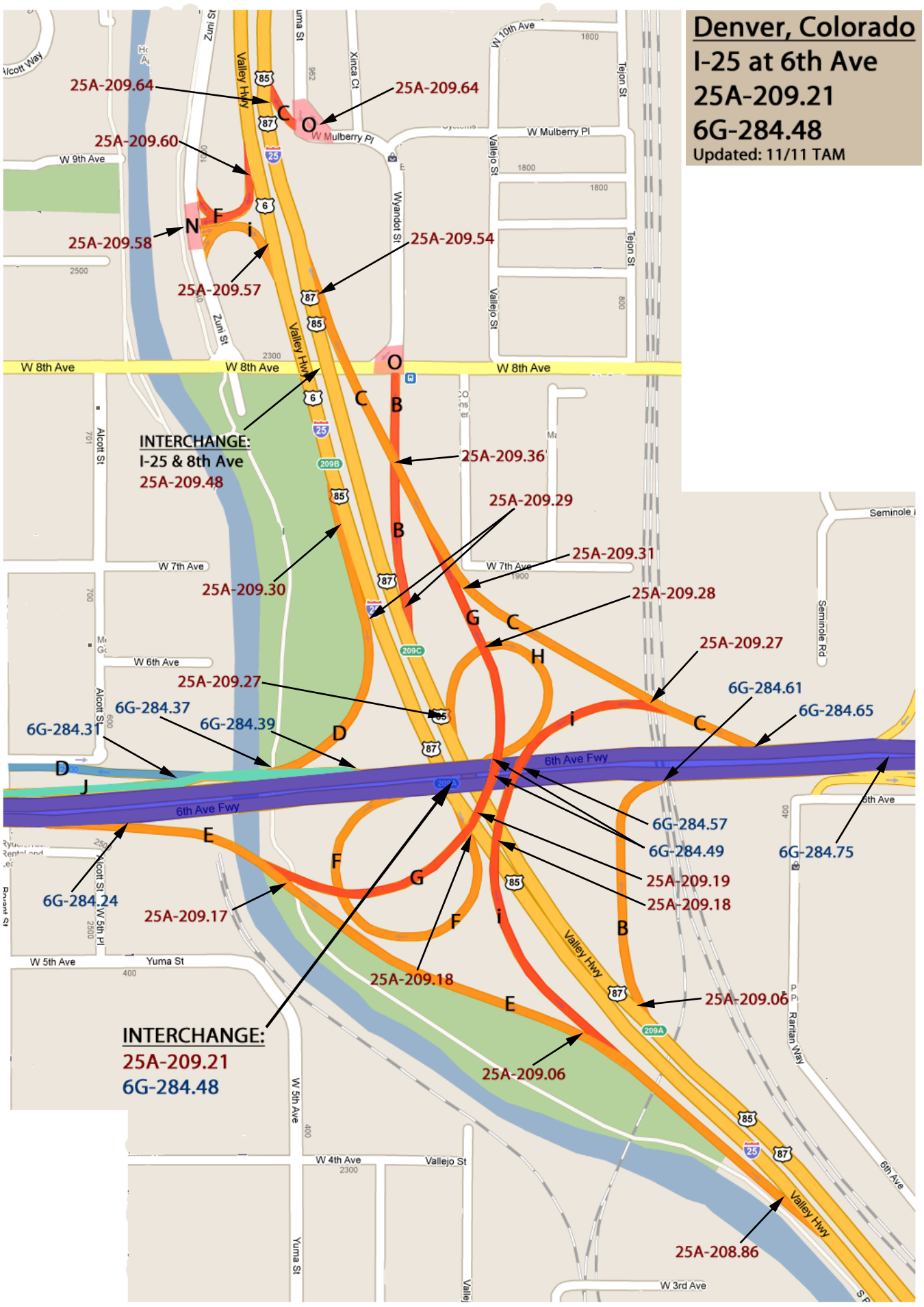
Denver, Colorado
I-25 at 6th Ave
25A-209.21
6G-284.48
Updated: 11/11 TAM
25A-209.64
25A-209.64
25A-209.60
25A-209.58
25A-209.57
25A-209.54
INTERCHANGE:
I-25 & 8th Ave
25A-209.48
25A-209.36
25A-209.29
25A-209.30
25A-209.31
25A-209.28
25A-209.27
25A-209.27
6G-284.61
6G-284.65
6G-284.37
6G-284.39
6G-284.31
6G-284.57
6G-284.49
6G-284.75
25A-209.19
25A-209.18
6G-284.24
25A-209.17
25A-209.18
25A-209.06
25A-209.06
INTERCHANGE:
25A-209.21
6G-284.48
25A-208.86
Valley Hwy
6th Ave Fwy
W 8th Ave
W 7th Ave
W 6th Ave
W 5th Ave
W 4th Ave
W 3rd Ave
W 9th Ave
W 10th Ave
W Mulberry Pl
Alcott St
Zuni St
Wyandot St
Vallejo St
Tejon St
Seminole Rd
Yuma St
Raritan Way

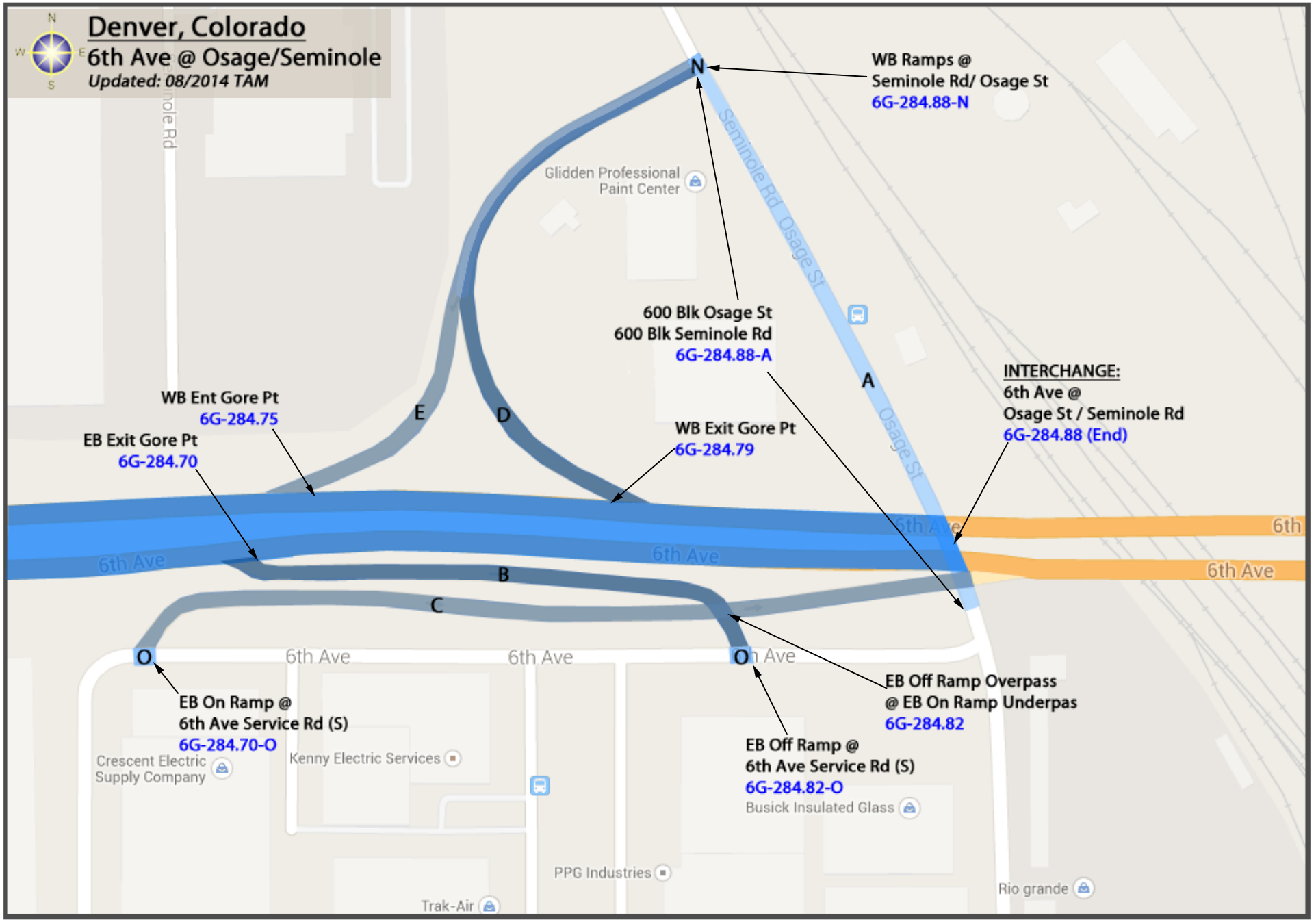
Denver, Colorado
6th Ave @ Osage/Seminole
Updated: 08/2014 TAM
N
WB Ramps @
Seminole Rd/ Osage St
6G-284.88-N
Glidden Professional
Paint Center
Seminole Rd/ Osage St
600 Blk Osage St
600 Blk Seminole Rd
6G-284.88-A
A
INTERCHANGE:
6th Ave @
Osage St / Seminole Rd
6G-284.88 (End)
WB Ent Gore Pt
6G-284.75
EB Exit Gore Pt
6G-284.70
E
D
WB Exit Gore Pt
6G-284.79
6th Ave
6th Ave
6th
6th Ave
B
C
O
6th Ave
6th Ave
O
EB On Ramp @
6th Ave Service Rd (S)
6G-284.70-O
EB Off Ramp Overpass
@ EB On Ramp Underpas
6G-284.82
EB Off Ramp @
6th Ave Service Rd (S)
6G-284.82-O
Crescent Electric
Supply Company
Kenny Electric Services
Busick Insulated Glass
PPG Industries
Trak-Air
Rio grande

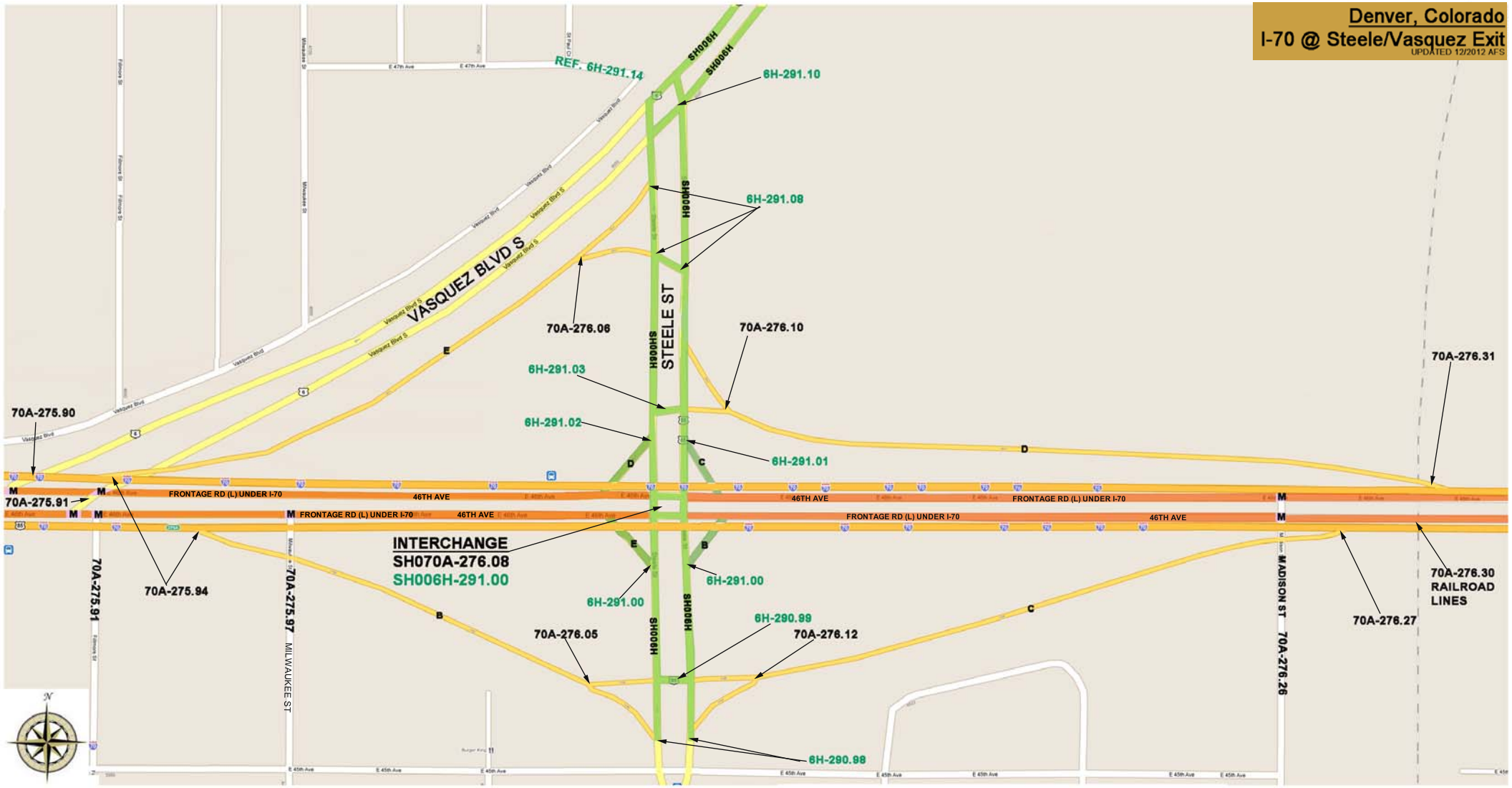
Denver, Colorado
I-70 @ Steele/Vasquez Exit
UPDATED 12/2012 AFS
REF. 6H-291.14
6H-291.10
6H-291.08
70A-276.06
70A-276.10
70A-276.31
6H-291.03
6H-291.02
6H-291.01
70A-275.90
70A-275.91
FRONTAGE RD (L) UNDER I-70
46TH AVE
INTERCHANGE
SH070A-276.08
SH006H-291.00
70A-275.94
6H-291.00
6H-291.00
70A-276.30
RAILROAD
LINES
70A-276.27
6H-290.99
70A-276.05
70A-276.12
6H-290.98
VASQUEZ BLVD S
STEELE ST
MILWAUKEE ST
MADISON ST
70A-276.26
70A-275.97
SH006H

Denver/Commerce City, Colorado
Vasquez Blvd @ Colorado Blvd
1/13 TAM
SH006H-292.48
(56th Ave)
SH002A-9.84
SH006H-292.38
(SB Direct Connect Gore Pt)
SH002A-9.59
SH006H-292.28
(RRX Underpass)
SH002A-9.56
SH006H-292.23
(NB Direct Connect Gore Pt)
SH002A-9.53
SH006H-292.15
(SB Direct Connect Overpass)
SH006H-292.06
(RRX)
SH006H-291.88
(52nd Ave)
SH002A-9.44
(52nd Ave)
3-SH002A-9.24-L
(End of Frontage Rd)
Hwy 2A W Frontage Rd (L)
(46th Ave)
SH002A-9.23
(50th Ave)
E 56th Ave
Vasquez Blvd
State Hwy 2
Colorado Blvd
Sand Creek Regional Greenway
Dahlia St
E 54th Ave
Garfield St
Harrison St
Jackson St
E 53rd Ave
Monroe St
E 52nd Ave
N Vasquez Blvd Frontage
E 51st Ave
Ash St
E 50th Ave

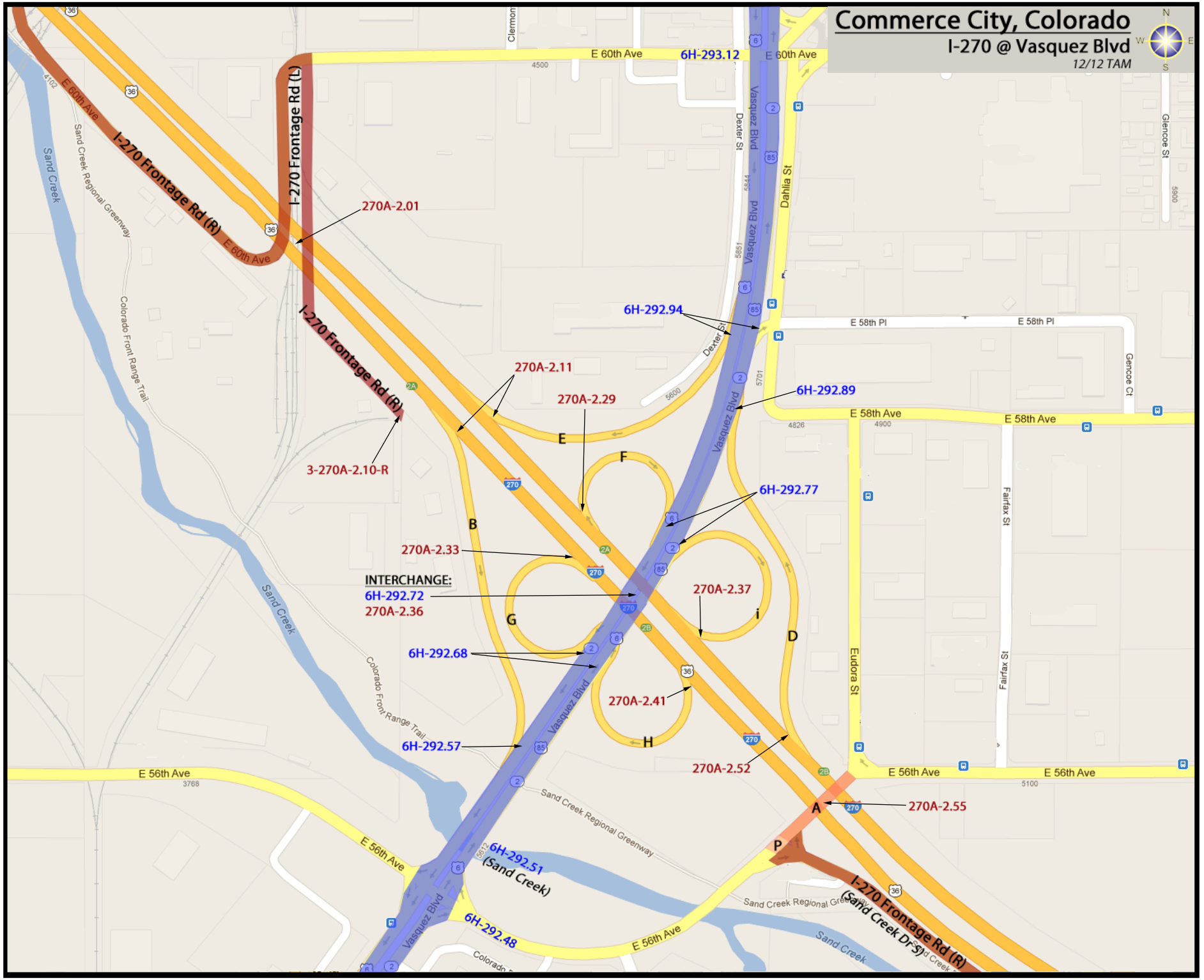
Commerce City, Colorado
I-270 @ Vasquez Blvd
12/12 TAM
N
S
W
E
E 60th Ave
6H-293.12
I-270 Frontage Rd (L)
I-270 Frontage Rd (R)
270A-2.01
6H-292.94
270A-2.11
270A-2.29
6H-292.89
E 58th Ave
E 58th Pl
3-270A-2.10-R
6H-292.77
270A-2.33
INTERCHANGE:
6H-292.72
270A-2.36
270A-2.37
6H-292.68
270A-2.41
6H-292.57
270A-2.52
270A-2.55
E 56th Ave
6H-292.51
(Sand Creek)
6H-292.48
I-270 Frontage Rd (R)
(Sand Creek Dr S)
Vasquez Blvd
Dahlia St
Dexter St
Glencoe St
Glencoe Ct
Fairfax St
Eudora St
Sand Creek
Sand Creek Regional Greenway
Colorado Front Range Trail
A
B
D
E
F
G
H
i
P

Commerce City, Colorado
Vasquez Blvd @ Hwy 2
Updated: 03/16 TAM
6H-293.97
2B-11.64
6H-293.88
6H-293.83
C
H
6H-293.78
6H-293.76
O
D
i
A
INTERCHANGE STR:
6H-293.74
N
2B-11.36
D
6H-293.70
H
2B-11.26
INTERCHANGE STR:
2B-11.25
6H-293.67
2B-11.24
6H-293.53
F
D
2B-11.15
REF: 6H-293.48
REF: 2B-11.06
2B-11.00
REF: 6H-293.44
2B-10.95
6H-293.42
2B-10.86
6H-293.25
2B-11.47
265A-3.19
265A-2.88
Saurini Blvd
Ash Ct
Adams Heights Park
Vasquez Blvd
State Hwy 265
E 64th Ave
E 63rd Ave
E 62nd Ave
E 61st Ave
E 66th Way
E 67th Pl
Glencoe St
Dahlia St
Dexter St
Clermont St
Parkway Dr
Forest Dr
Veterans Memorial Park
(SH002B Mainline)

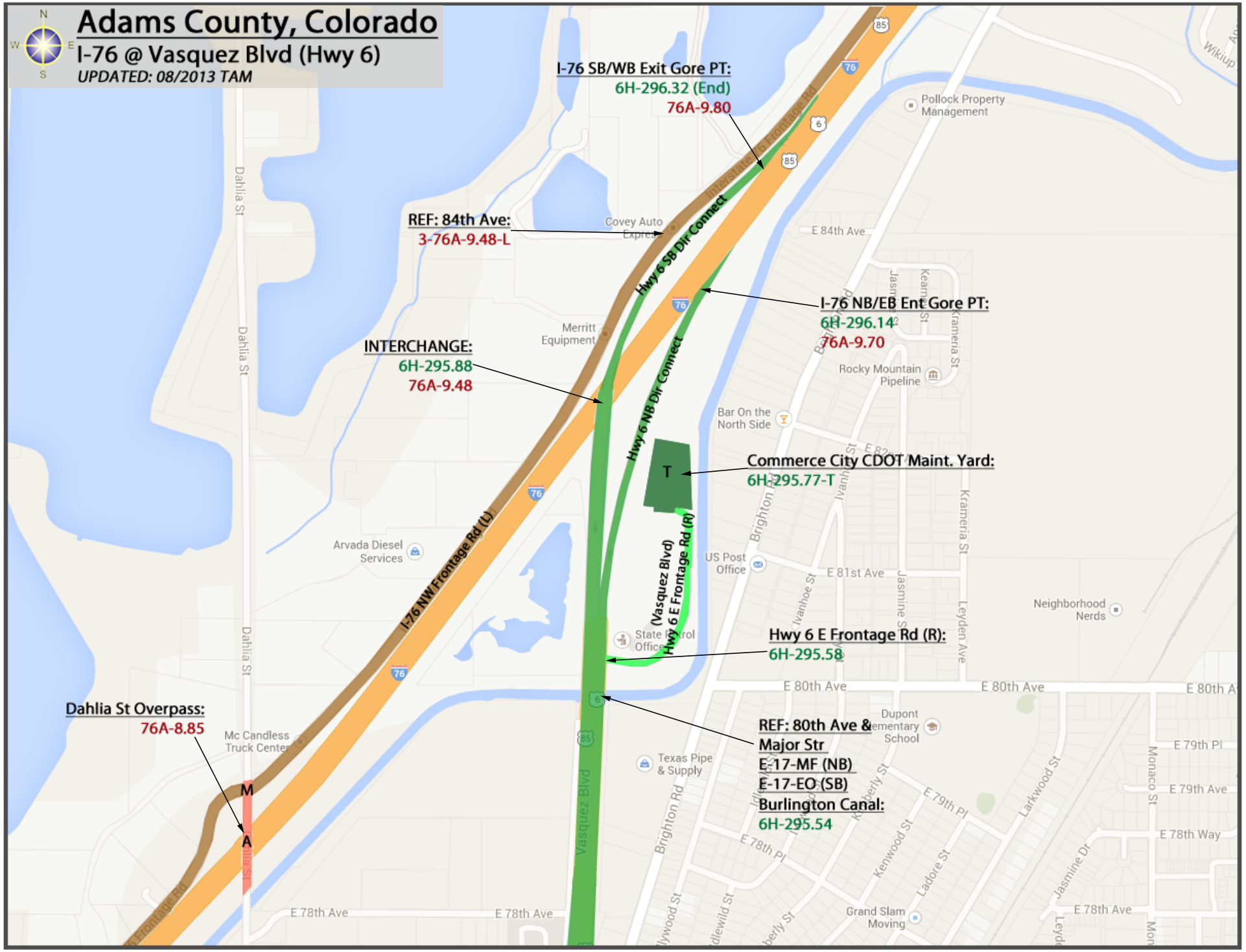

Adams County, Colorado
I-76 @ Vasquez Blvd (Hwy 6)
UPDATED: 08/2013 TAM
I-76 SB/WB Exit Gore PT:
6H-296.32 (End)
76A-9.80
REF: 84th Ave:
3-76A-9.48-L
I-76 NB/EB Ent Gore PT:
6H-296.14
76A-9.70
INTERCHANGE:
6H-295.88
76A-9.48
Commerce City CDOT Maint. Yard:
6H-295.77-T
Hwy 6 E Frontage Rd (R):
6H-295.58
REF: 80th Ave &
Major Str
E-17-MF (NB)
E-17-EO (SB)
Burlington Canal:
6H-295.54
Dahlia St Overpass:
76A-8.85
Hwy 6 SB Dir Connect
Hwy 6 NB Dir Connect
I-76 NW Frontage Rd (L)
(Vasquez Blvd)
Hwy 6 E Frontage Rd (R)
Interstate 76 Frontage Rd
Vasquez Blvd
Dahlia St
E 84th Ave
E 81st Ave
E 80th Ave
E 79th Pl
E 79th Ave
E 78th Pl
E 78th Ave
E 78th Way
Pollock Property Management
Covey Auto Express
Merritt Equipment
Rocky Mountain Pipeline
Bar On the North Side
Arvada Diesel Services
US Post Office
State Patrol Office
Neighborhood Nerds
Dupont Elementary School
Texas Pipe & Supply
Mc Candless Truck Center
Grand Slam Moving
Brighton Rd
Kenwood St
Ladore St
Larkwood St
Monaco St
Jasmine Dr
Leyden Ave
Krameria St
Ivanhoe St
Jasmine St
Kearney St
Wikiup

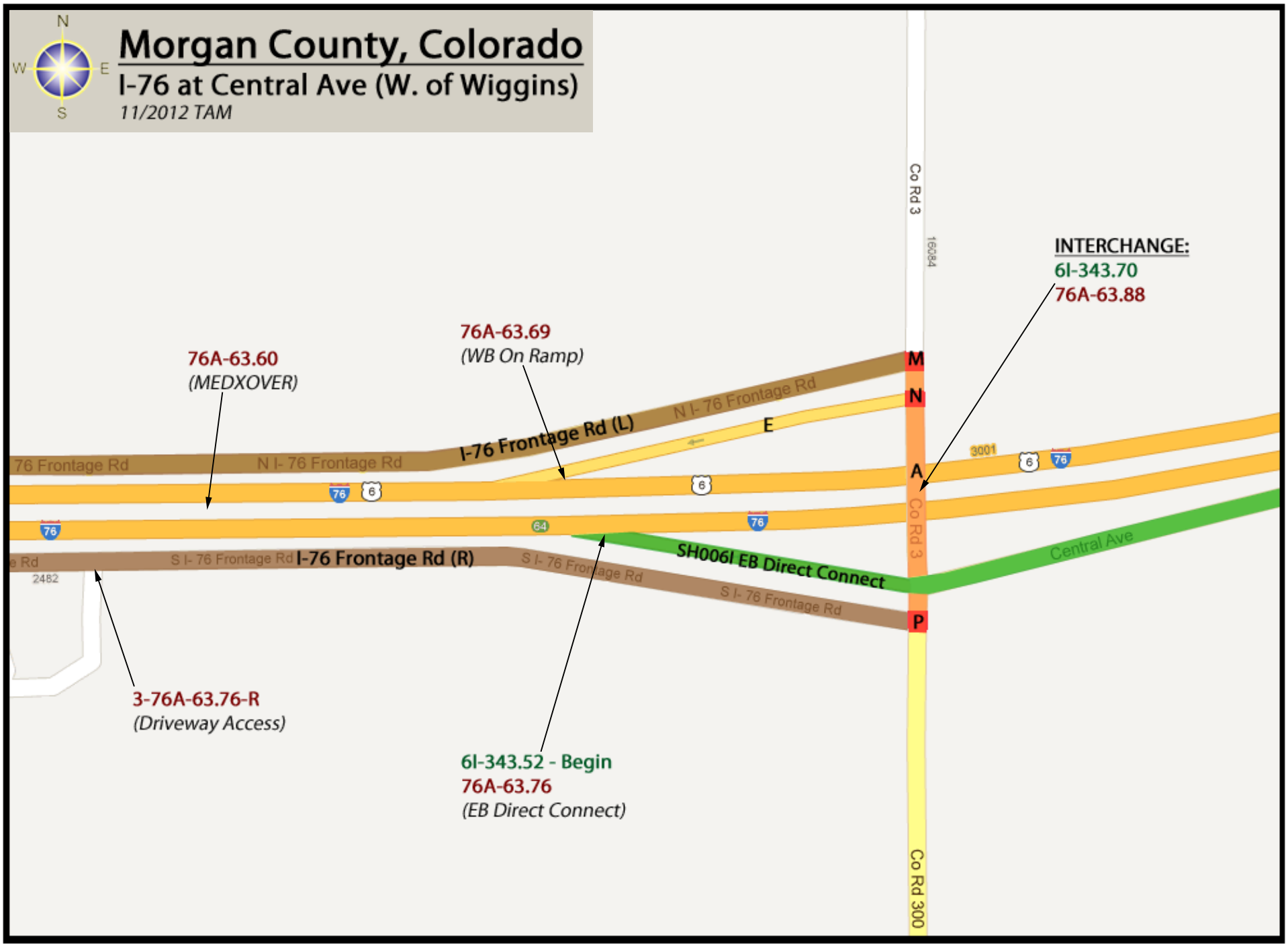
Morgan County, Colorado
I-76 at Central Ave (W. of Wiggins)
11/2012 TAM
N
W
E
S
Co Rd 3
16084
INTERCHANGE:
6I-343.70
76A-63.88
76A-63.69
(WB On Ramp)
76A-63.60
(MEDXOVER)
I-76 Frontage Rd (L)
N I- 76 Frontage Rd
76 Frontage Rd
M
N
E
A
3001
6
76
64
I-76 Frontage Rd (R)
S I- 76 Frontage Rd
SH006I EB Direct Connect
Central Ave
P
2482
3-76A-63.76-R
(Driveway Access)
6I-343.52 - Begin
76A-63.76
(EB Direct Connect)
Co Rd 300

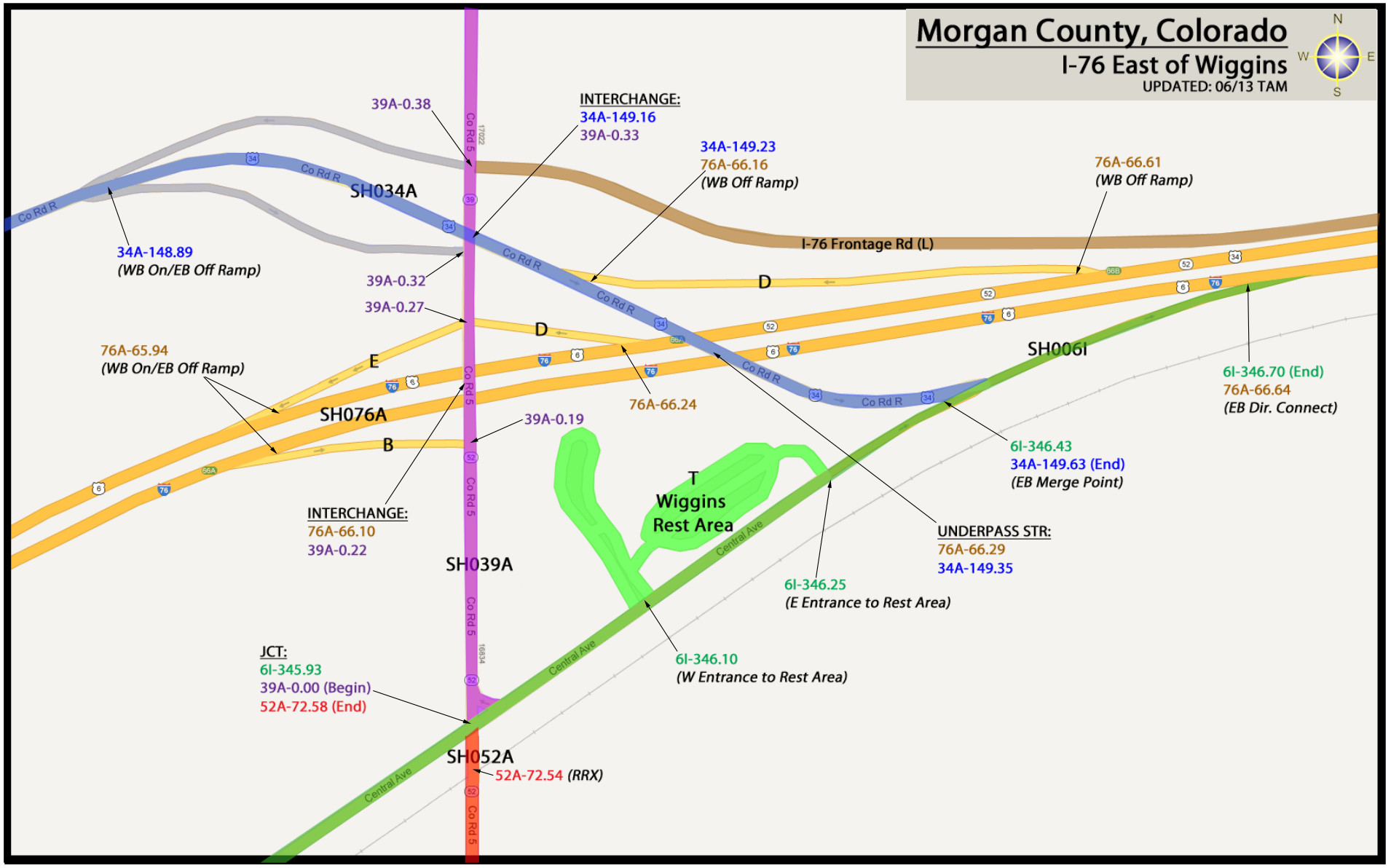
Morgan County, Colorado
I-76 East of Wiggins
UPDATED: 06/13 TAM
N
W
E
S
39A-0.38
INTERCHANGE:
34A-149.16
39A-0.33
34A-149.23
76A-66.16
(WB Off Ramp)
76A-66.61
(WB Off Ramp)
SH034A
Co Rd R
34A-148.89
(WB On/EB Off Ramp)
I-76 Frontage Rd (L)
39A-0.32
39A-0.27
D
D
E
76A-65.94
(WB On/EB Off Ramp)
SH076A
B
76A-66.24
SH006I
6I-346.70 (End)
76A-66.64
(EB Dir. Connect)
39A-0.19
6I-346.43
34A-149.63 (End)
(EB Merge Point)
T
Wiggins
Rest Area
INTERCHANGE:
76A-66.10
39A-0.22
SH039A
Central Ave
UNDERPASS STR:
76A-66.29
34A-149.35
6I-346.25
(E Entrance to Rest Area)
JCT:
6I-345.93
39A-0.00 (Begin)
52A-72.58 (End)
6I-346.10
(W Entrance to Rest Area)
SH052A
52A-72.54 (RRX)
Co Rd 5

Brush, Colorado

03/2010 TAM

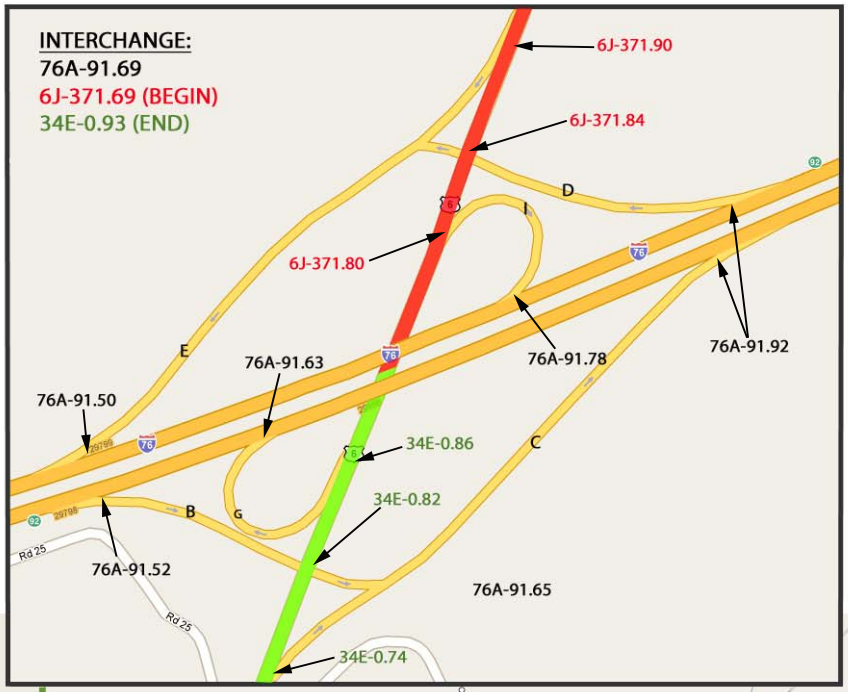

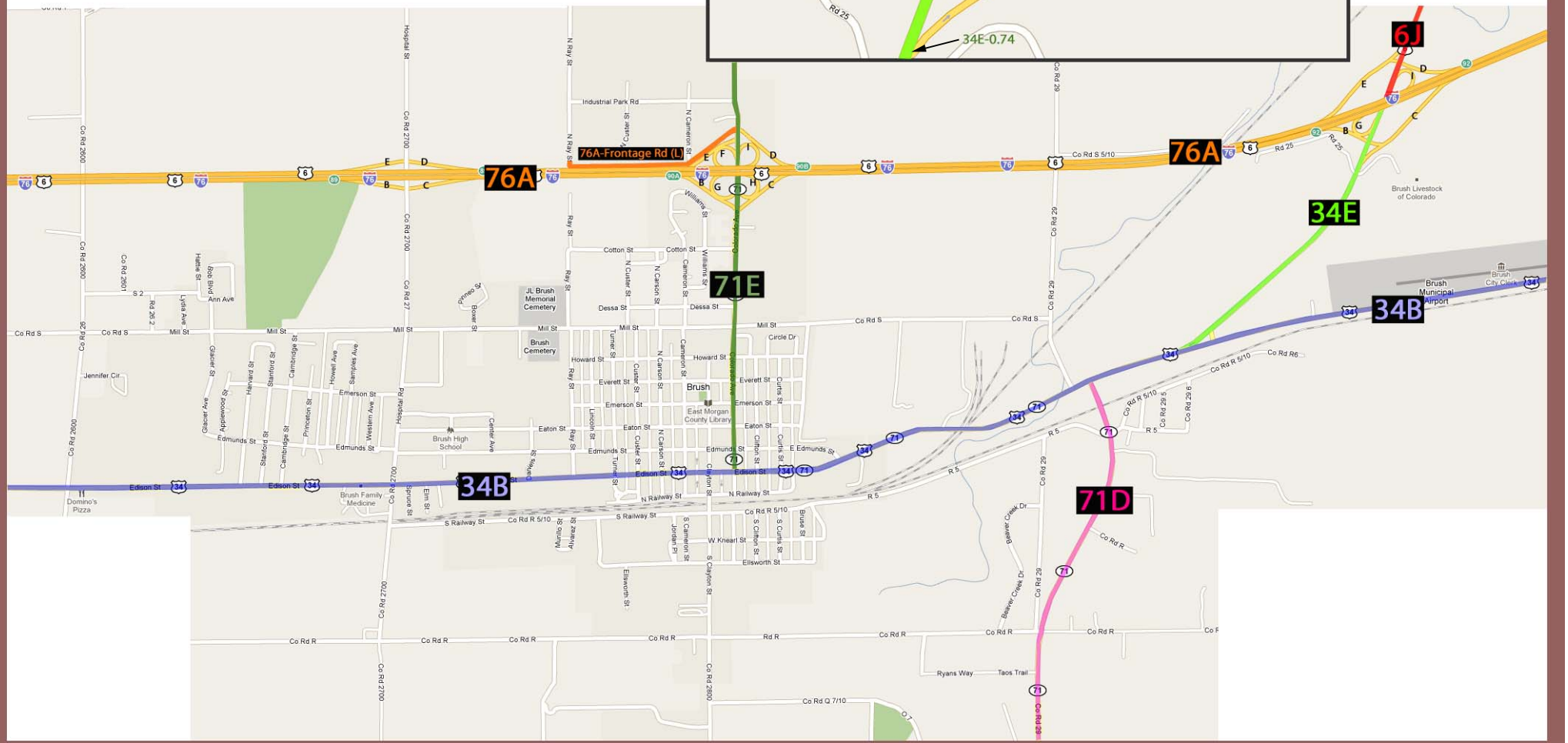

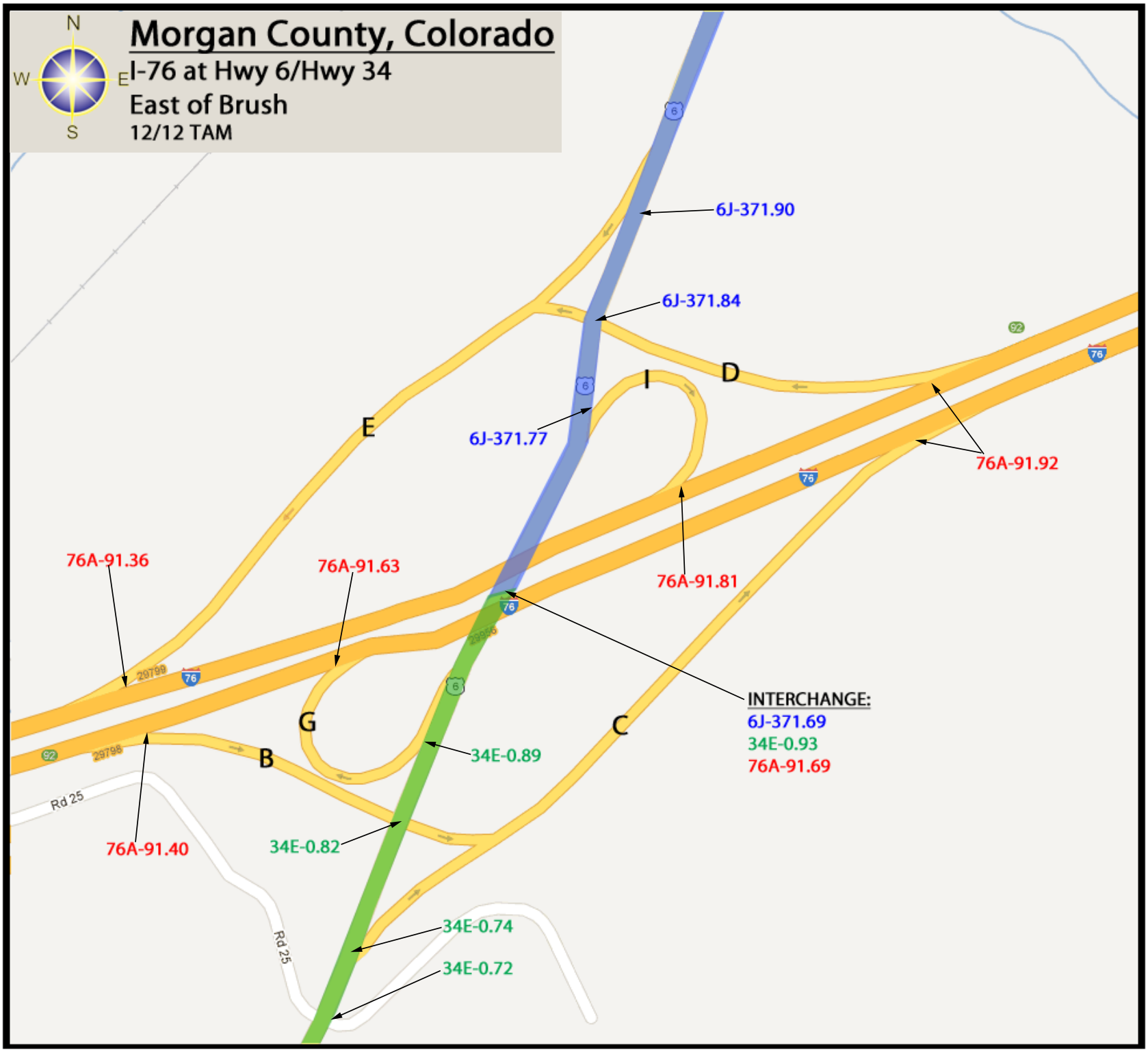
Morgan County, Colorado
I-76 at Hwy 6/Hwy 34
East of Brush
12/12 TAM
N
W
E
S
6J-371.90
6J-371.84
6J-371.77
E
I
D
76A-91.92
76A-91.36
76A-91.63
76A-91.81
INTERCHANGE:
6J-371.69
34E-0.93
76A-91.69
G
C
B
34E-0.89
34E-0.82
76A-91.40
34E-0.74
34E-0.72
Rd 25
Rd 25
29799
29798
29856
76
92
6

Sterling, Colorado
SH006J-403.93-405.13
SH006Z-000.00-000.60
SH014C-236.55-236.92
SH138A-000.00-000.60
SH138Z-000.00-000.61
UPDATED: 07/2013 TAM
N
S
E
W
JCT:
138A-0.55
138Z-0.01 (Begin)
138Z-0.05
138Z-0.13
138Z-0.25
138Z-0.34
138Z-0.43
138Z-0.52
JCT:
6Z-0.09
138Z-0.61 (End)
138A-0.60
138A-0.47
138A-0.36
138A-0.28
138A-0.20
138A-0.09
14C-236.55
14C-236.64
14C-236.72
14C-236.73
404.71
404.73
404.77
404.88
Chestnut St S Frontage Rd (L)
Chestnut St S Frontage Rd (R)
6Z-0.18
6J-404.55
JCT:
6J-404.64
6Z-0.00 (Begin)
138A-0.00 (Begin)
JCT:
6Z-0.28
14C-236.82
JCT:
6J-404.46
14C-236.92
6Z-0.37
6J-404.36 (Ash St)
6Z-0.45
6Z-0.48
6J-404.27 (Beech St)
6Z-0.50
6Z-0.56
6Z-0.56
6J-404.13
6J-404.13 (Cedar St)
JCT:
6J-404.15
6Z-0.60
6J-404.06
6J-404.00
6J-403.93
6J-405.02
6J-405.13
Frontage Rd Access:
6J-404.99
Chestnut St Frontage Road (404.64-404.99):
-Does not show up in OTIS as a frontage road
-Runs directly under Chestnut Bridge
-Parking areas between the bridge columns
*CODE all south side intersection "P"
*CODE all north side intesections "M"
Broadway
W Broadway
McKinley St
Jackson St
Pine St
Elm St
Walnut St
Oak St
Platte St
State St
Poplar St
W Main St
Main St
Hamilton St
Phelps St
Lincoln St
Denver St
Park St
Taylor St
Beattie St
Columbine St
Wells St
Logan St
Gordon St
Elmwood St
Riverside Dr
Sierra Vista St
Cucarola Rd
El Camino St
Sugar Mill Rd
Factory St
Right of Way Rd
N 2nd Ave
N 3rd Ave
N 4th St
N 5th St
N 6th St
N 7th St
N Division Ave
S Division Ave
S 2nd Ave
S 3rd Ave
S 4th St
N Railway St
N Front St
S Front St
Propst Park
Sterling Foursquare Church
Sterling City Code Enforcement
Logan County Sheriff Dispatch
Christ United Methodist Church
Omni West Real Estate
Sterling City Office
Logan County Coroner
Colonial

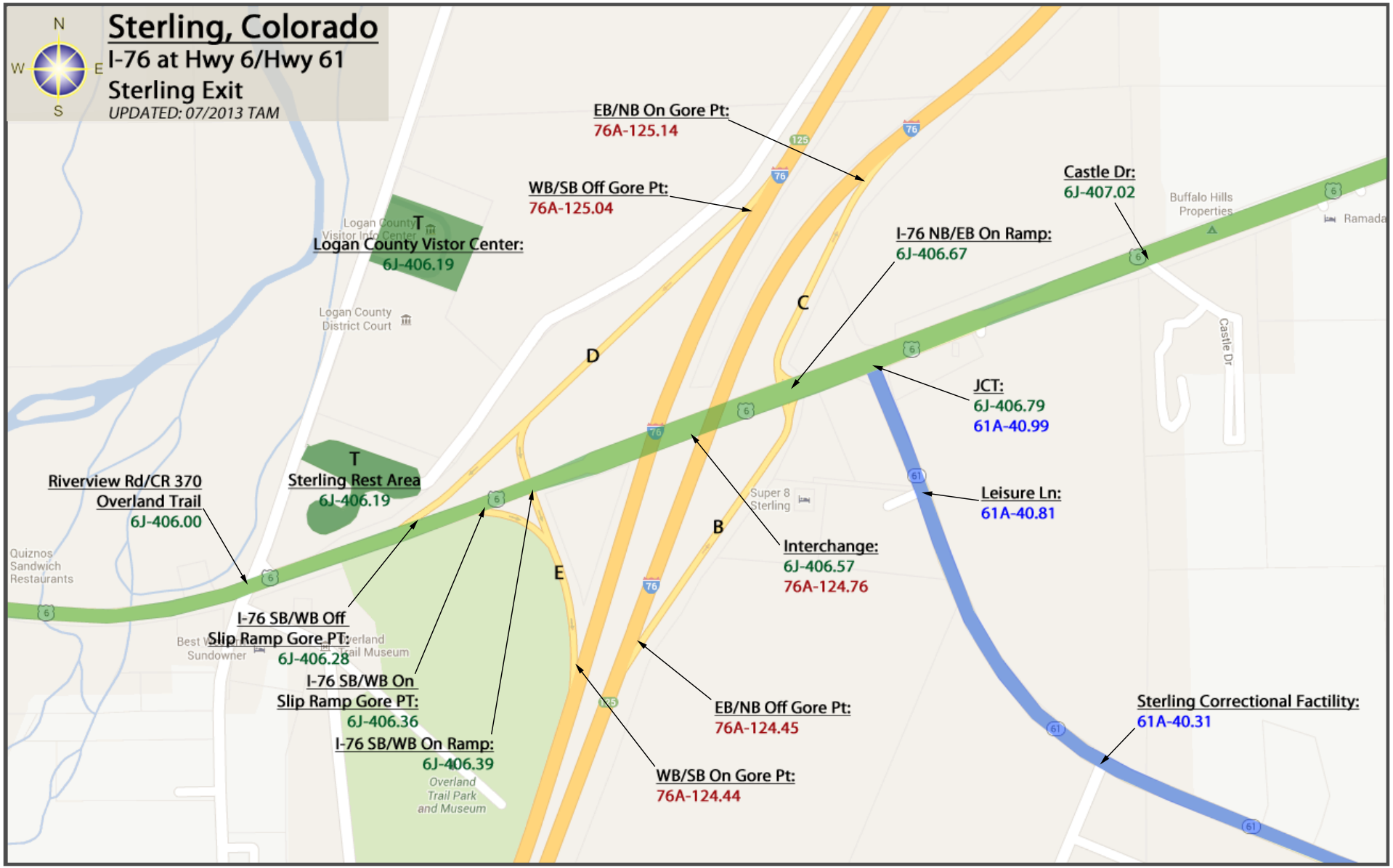
Sterling, Colorado
I-76 at Hwy 6/Hwy 61
Sterling Exit
UPDATED: 07/2013 TAM
N
W
E
S
EB/NB On Gore Pt:
76A-125.14
WB/SB Off Gore Pt:
76A-125.04
Logan County Vistor Center:
6J-406.19
Logan County Visitor Info Center
Logan County District Court
Castle Dr:
6J-407.02
Buffalo Hills Properties
Ramada
I-76 NB/EB On Ramp:
6J-406.67
C
D
JCT:
6J-406.79
61A-40.99
Castle Dr
Riverview Rd/CR 370
Overland Trail
6J-406.00
Sterling Rest Area
6J-406.19
Super 8 Sterling
Leisure Ln:
61A-40.81
B
Interchange:
6J-406.57
76A-124.76
Quiznos Sandwich Restaurants
E
I-76 SB/WB Off
Slip Ramp Gore PT:
6J-406.28
Best Western Sundowner
Overland Trail Museum
I-76 SB/WB On
Slip Ramp Gore PT:
6J-406.36
I-76 SB/WB On Ramp:
6J-406.39
Overland Trail Park and Museum
EB/NB Off Gore Pt:
76A-124.45
Sterling Correctional Factility:
61A-40.31
WB/SB On Gore Pt:
76A-124.44

Glenwood Springs, Colorado
10/2012 TAM
1-70 Frontage Rd (L)
INTERCHANGE:
70A-114.30
CDOT
Maint. Yard
SH006K
SH082A
JCT:
6K-0.34 (End)
82A-0.07
82A-0.12
82A-0.18
70A-116.19
82A-0.04
82A-0.06
82A-0.20 -bridge str
70A-116.52
OVERPASS:
70A-116.58
82A-0.23
INTERCHANGE:
70A-116.38
82A-0.02
82A-0.00
70A-116.54
82A-0.27
82A-0.34
bridge str- 82A-0.38
82A-0.41
Colorado River
Roaring Fork River
Glenwood Springs
Two Rivers Park
Sister Lucy Downey Park
Quality Inn & Suites On The River
Hotel Glenwood Springs
Glenwood Springs Amtrak
Glenwood Springs City Hall

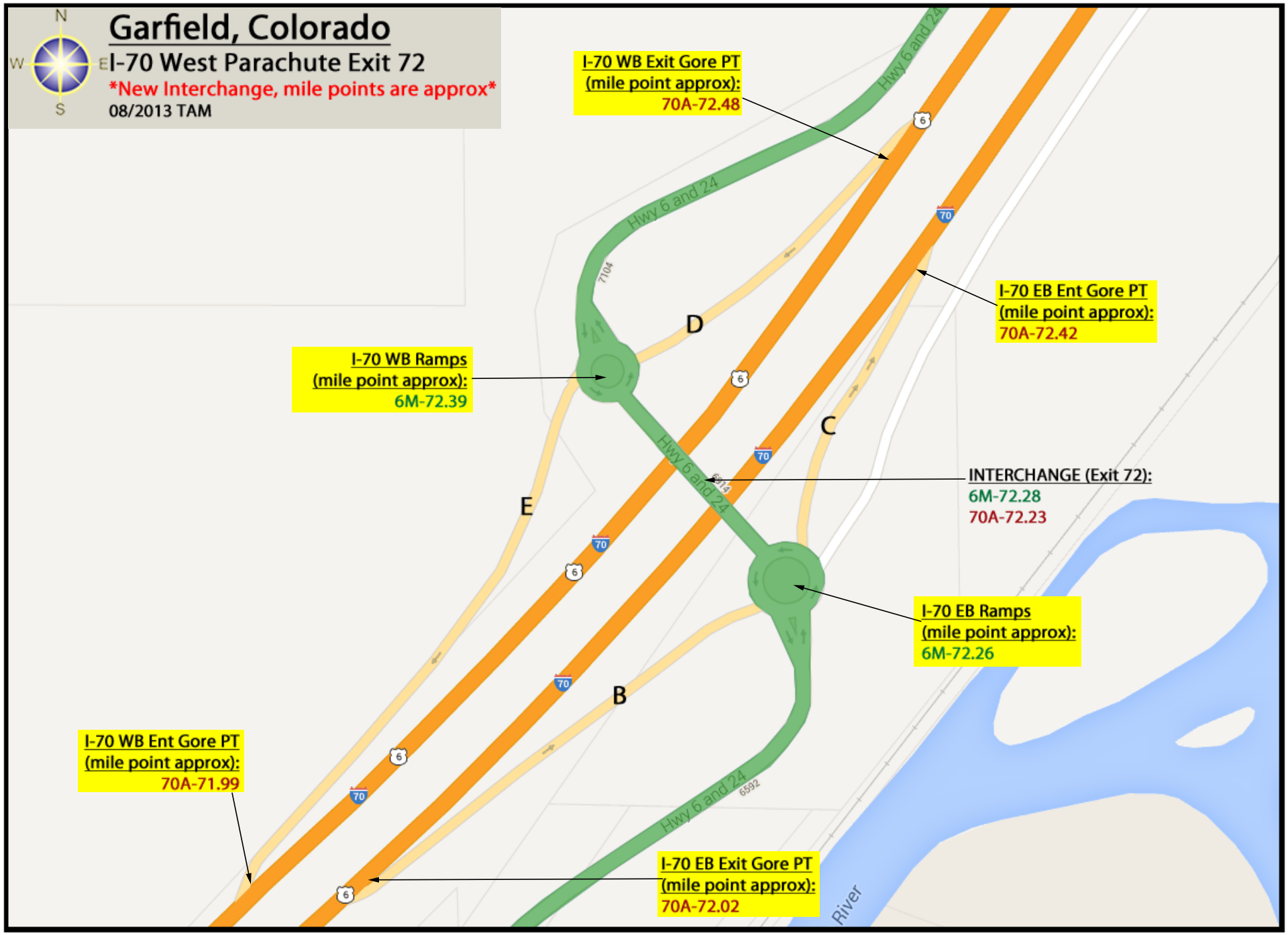
Garfield, Colorado
I-70 West Parachute Exit 72
New Interchange, mile points are approx
08/2013 TAM
N
W
E
S
I-70 WB Exit Gore PT
(mile point approx):
70A-72.48
I-70 EB Ent Gore PT
(mile point approx):
70A-72.42
I-70 WB Ramps
(mile point approx):
6M-72.39
INTERCHANGE (Exit 72):
6M-72.28
70A-72.23
I-70 EB Ramps
(mile point approx):
6M-72.26
I-70 WB Ent Gore PT
(mile point approx):
70A-71.99
I-70 EB Exit Gore PT
(mile point approx):
70A-72.02
Hwy 6 and 24
D
C
E
B
River

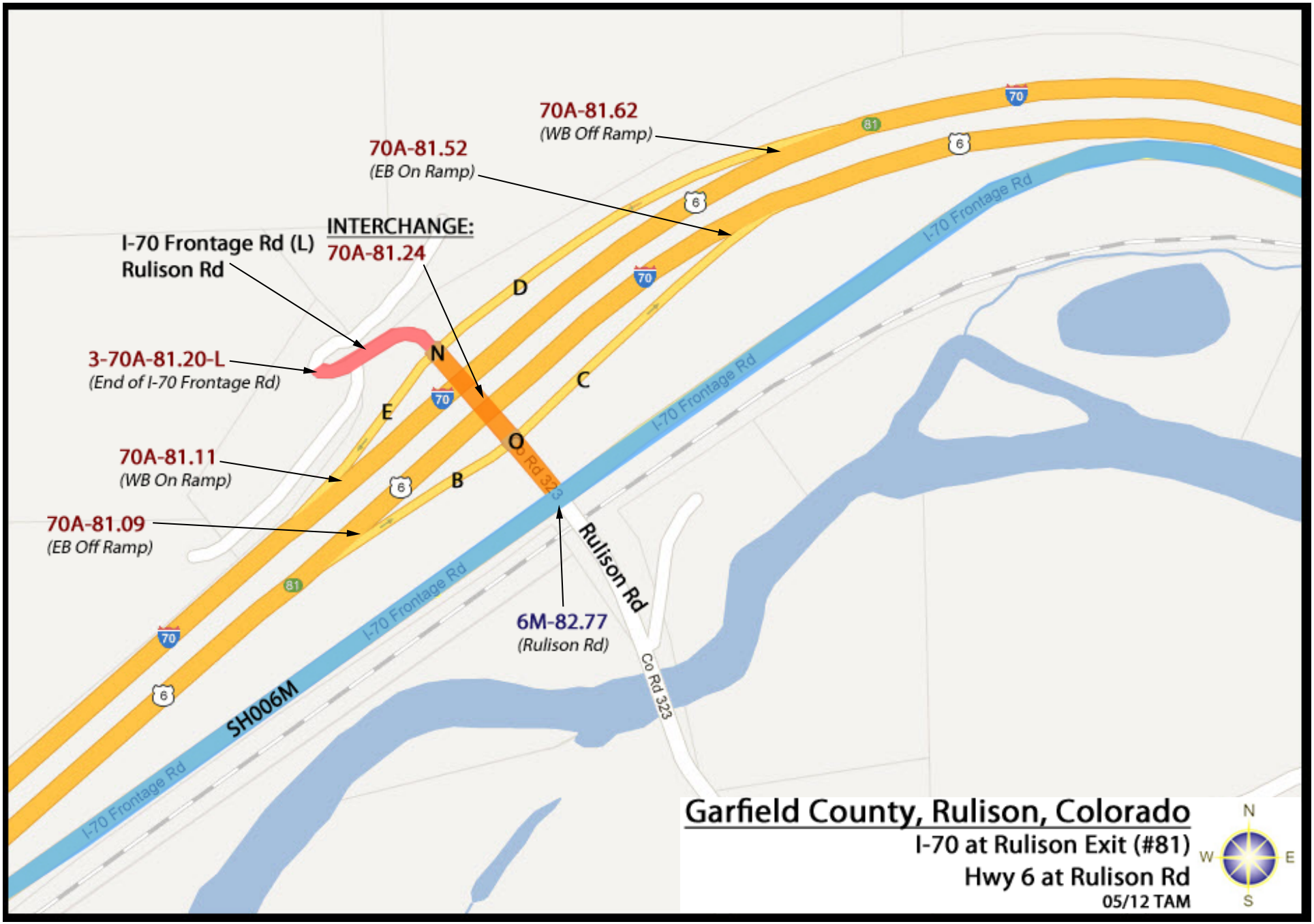
70A-81.62
(WB Off Ramp)
70A-81.52
(EB On Ramp)
INTERCHANGE:
70A-81.24
I-70 Frontage Rd (L)
Rulison Rd
3-70A-81.20-L
(End of I-70 Frontage Rd)
70A-81.11
(WB On Ramp)
70A-81.09
(EB Off Ramp)
6M-82.77
(Rulison Rd)
D
C
E
B
N
O
I-70 Frontage Rd
I-70 Frontage Rd
I-70 Frontage Rd
SH006M
Rulison Rd
Co Rd 323
Co Rd 323
Garfield County, Rulison, Colorado
I-70 at Rulison Exit (#81)
Hwy 6 at Rulison Rd
05/12 TAM
N
W
E
S

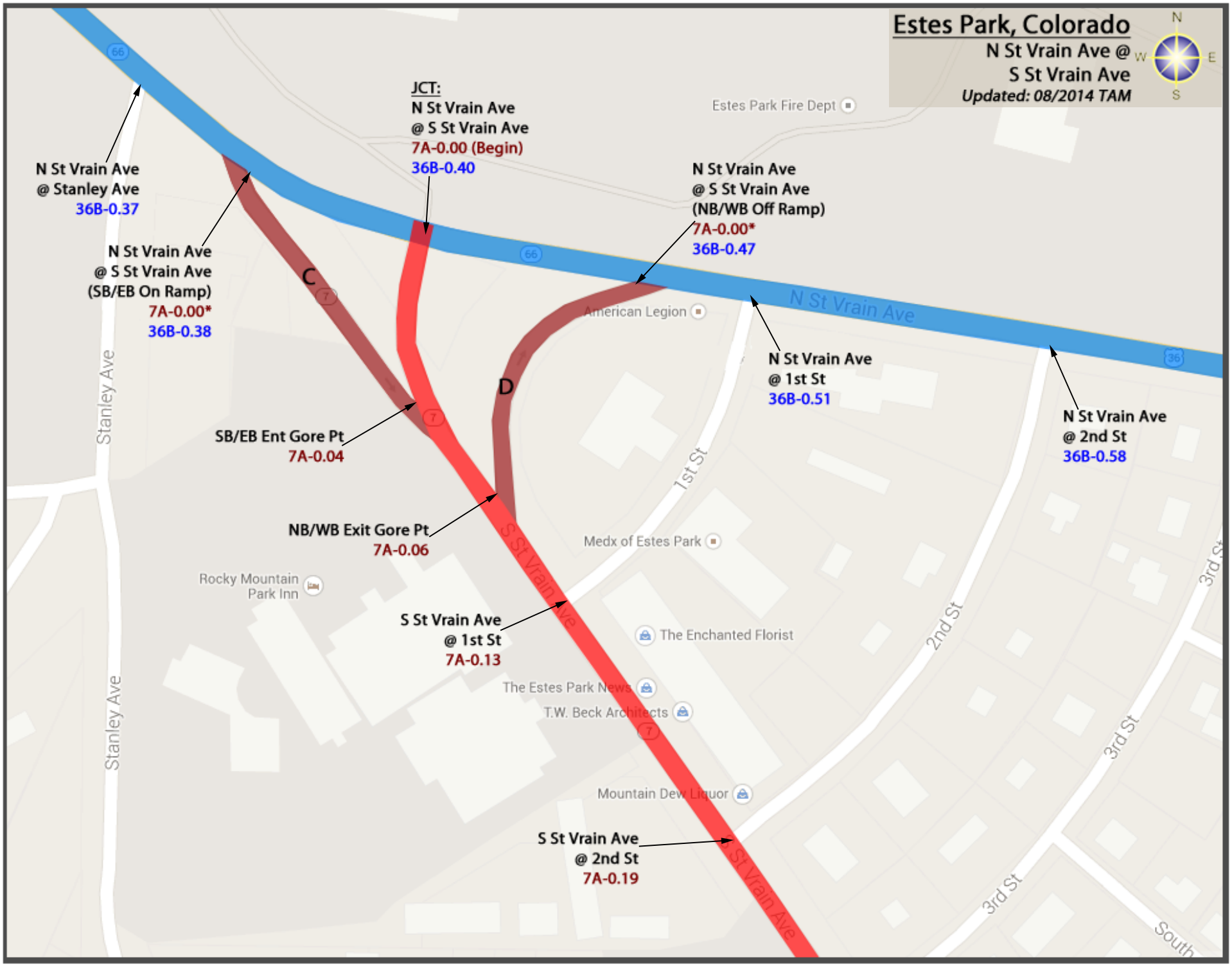
Estes Park, Colorado
N St Vrain Ave @
S St Vrain Ave
Updated: 08/2014 TAM
N
W
E
S
JCT:
N St Vrain Ave
@ S St Vrain Ave
7A-0.00 (Begin)
36B-0.40
N St Vrain Ave
@ Stanley Ave
36B-0.37
N St Vrain Ave
@ S St Vrain Ave
(SB/EB On Ramp)
7A-0.00*
36B-0.38
N St Vrain Ave
@ S St Vrain Ave
(NB/WB Off Ramp)
7A-0.00*
36B-0.47
N St Vrain Ave
@ 1st St
36B-0.51
N St Vrain Ave
@ 2nd St
36B-0.58
SB/EB Ent Gore Pt
7A-0.04
NB/WB Exit Gore Pt
7A-0.06
S St Vrain Ave
@ 1st St
7A-0.13
S St Vrain Ave
@ 2nd St
7A-0.19
C
D
N St Vrain Ave
S St Vrain Ave
Stanley Ave
1st St
2nd St
3rd St
Estes Park Fire Dept
American Legion
Medx of Estes Park
Rocky Mountain
Park Inn
The Enchanted Florist
The Estes Park News
T.W. Beck Architects
Mountain Dew Liquor

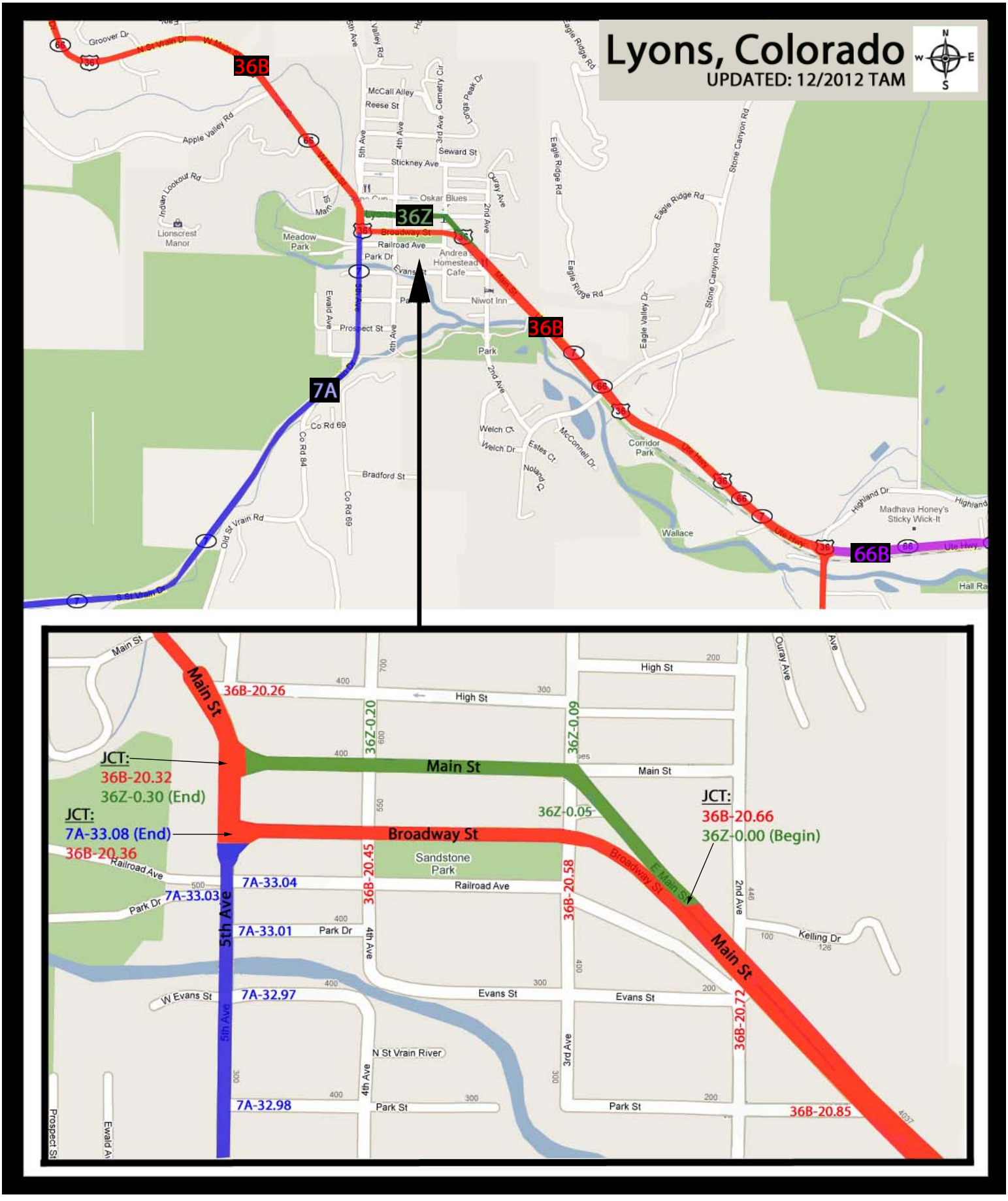

Lyons, Colorado
UPDATED: 12/2012 TAM
36B
36Z
7A
66B
Main St
Broadway St
Main St
Broadway St
5th Ave
Main St
36B-20.26
36Z-0.20
36Z-0.09
JCT:
36B-20.32
36Z-0.30 (End)
JCT:
7A-33.08 (End)
36B-20.36
36Z-0.05
JCT:
36B-20.66
36Z-0.00 (Begin)
7A-33.04
7A-33.03
7A-33.01
7A-32.97
7A-32.98
36B-20.45
36B-20.58
36B-20.72
36B-20.85
Sandstone Park
Railroad Ave
Park Dr
Evans St
Park St
N St Vrain River
W Evans St
Kelling Dr
E Main St
Ouray Ave
2nd Ave
3rd Ave
4th Ave
5th Ave
Prospect St
Ewald Av
Main St
High St
Main St
Broadway St
Railroad Ave
Park Dr
Evans St
Park St
Main St
Broadway St
Main St
Kelling Dr
Ute Hwy
Highland Dr
Madhava Honey's Sticky Wick-It
Wallace
Corridor Park
Niwot Inn
Andrea's Homestead Cafe
Meadow Park
Lionscrest Manor
Oskar Blues
Stickney Ave
Seward St
McCall Alley
Reese St
Apple Valley Rd
Indian Lookout Rd
Groover Dr
N St Vrain Dr
W Main St
Eagle Ridge Rd
Stone Canyon Rd
Eagle Valley Dr
Welch Ct
Welch Dr
Estes Ct
McConnell Dr
Noland Ct
Bradford St
Co Rd 69
Co Rd 84
Old St Vrain Rd
S St Vrain Dr
Ewald Ave
Prospect St
Hall Ra

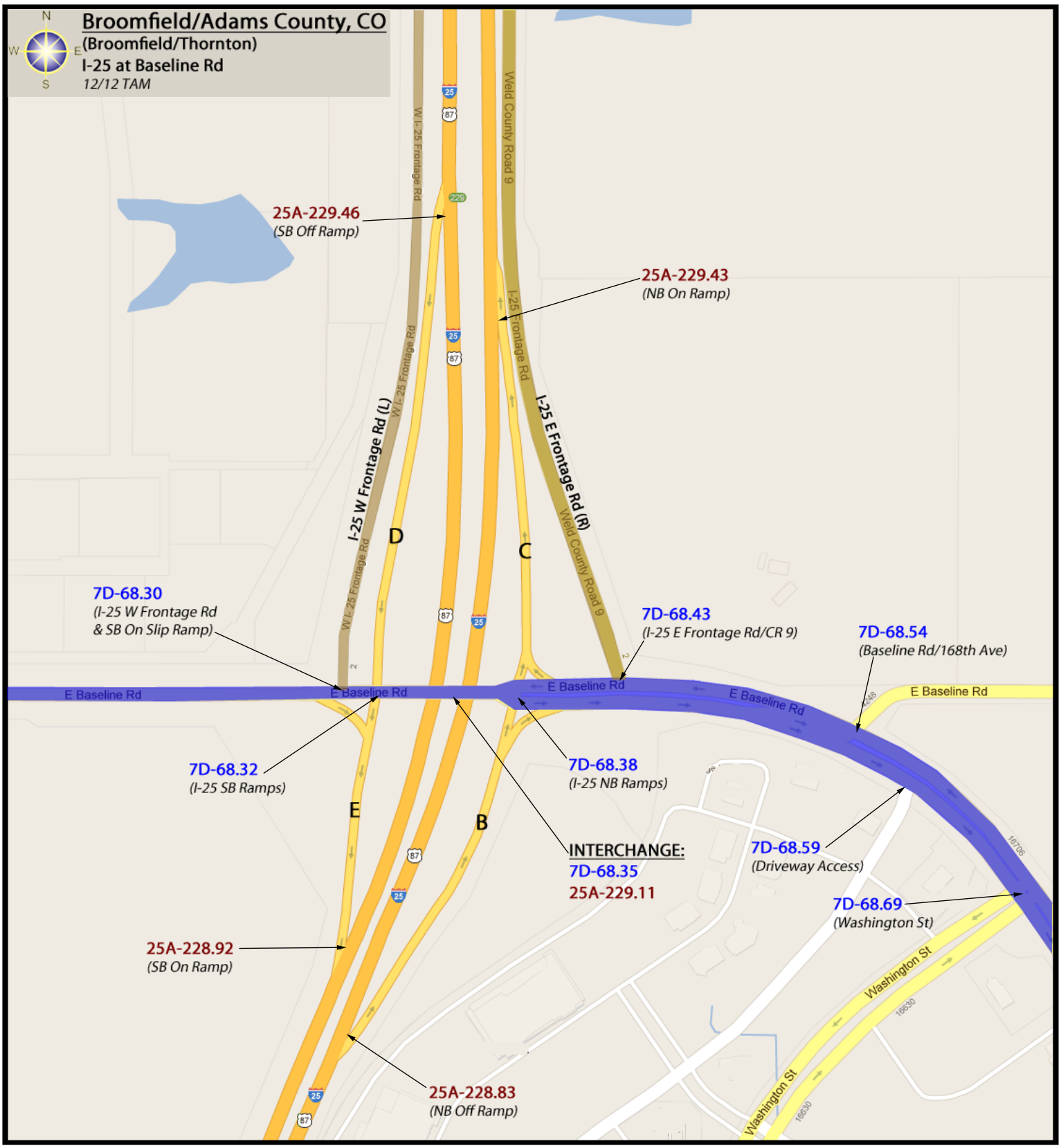
Broomfield/Adams County, CO
(Broomfield/Thornton)
I-25 at Baseline Rd
12/12 TAM
N
W
E
S
25A-229.46
(SB Off Ramp)
25A-229.43
(NB On Ramp)
I-25 W Frontage Rd (L)
W I- 25 Frontage Rd
I-25 Frontage Rd
I-25 E Frontage Rd (R)
Weld County Road 9
D
C
7D-68.30
(I-25 W Frontage Rd
& SB On Slip Ramp)
7D-68.43
(I-25 E Frontage Rd/CR 9)
7D-68.54
(Baseline Rd/168th Ave)
E Baseline Rd
7D-68.32
(I-25 SB Ramps)
7D-68.38
(I-25 NB Ramps)
E
B
INTERCHANGE:
7D-68.35
25A-229.11
7D-68.59
(Driveway Access)
7D-68.69
(Washington St)
Washington St
25A-228.92
(SB On Ramp)
25A-228.83
(NB Off Ramp)

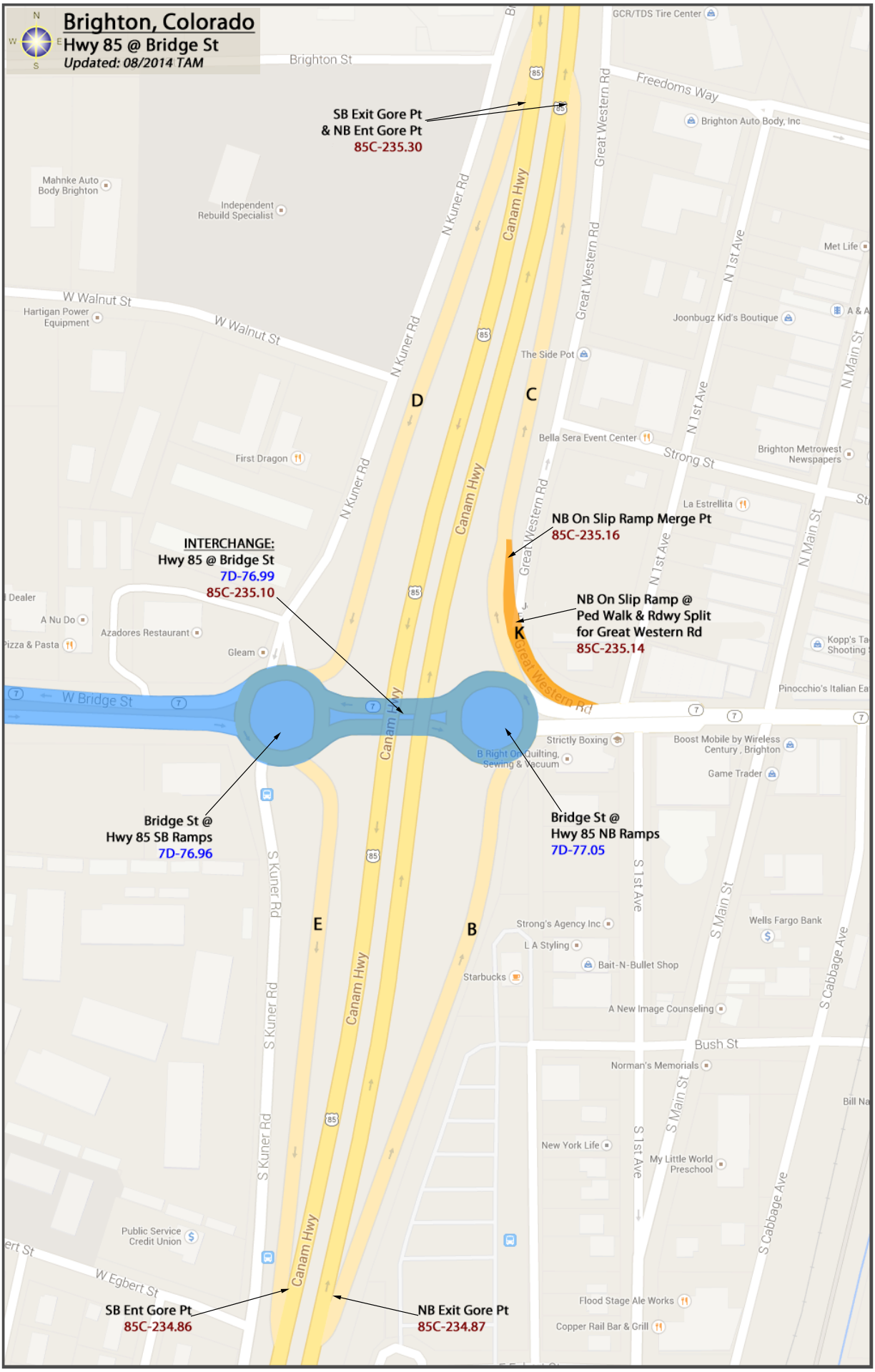
Brighton, Colorado
Hwy 85 @ Bridge St
Updated: 08/2014 TAM
SB Exit Gore Pt
& NB Ent Gore Pt
85C-235.30
INTERCHANGE:
Hwy 85 @ Bridge St
7D-76.99
85C-235.10
NB On Slip Ramp Merge Pt
85C-235.16
NB On Slip Ramp @
Ped Walk & Rdwy Split
for Great Western Rd
85C-235.14
Bridge St @
Hwy 85 SB Ramps
7D-76.96
Bridge St @
Hwy 85 NB Ramps
7D-77.05
SB Ent Gore Pt
85C-234.86
NB Exit Gore Pt
85C-234.87
D
C
K
E
B
Brighton St
W Walnut St
W Bridge St
W Egbert St
Bush St
Freedoms Way
Strong St
N Kuner Rd
S Kuner Rd
Canam Hwy
Great Western Rd
N 1st Ave
S 1st Ave
N Main St
S Main St
S Cabbage Ave
GCR/TDS Tire Center
Brighton Auto Body, Inc
Mahnke Auto Body Brighton
Independent Rebuild Specialist
Hartigan Power Equipment
First Dragon
The Side Pot
Bella Sera Event Center
Joonbugz Kid's Boutique
Met Life
Brighton Metrowest Newspapers
La Estrellita
A Nu Do
Azadores Restaurant
Gleam
Pinocchio's Italian Ea
Strictly Boxing
Boost Mobile by Wireless Century , Brighton
Game Trader
Strong's Agency Inc
L A Styling
Bait-N-Bullet Shop
Starbucks
Wells Fargo Bank
A New Image Counseling
Norman's Memorials
New York Life
My Little World Preschool
Public Service Credit Union
Flood Stage Ale Works
Copper Rail Bar & Grill

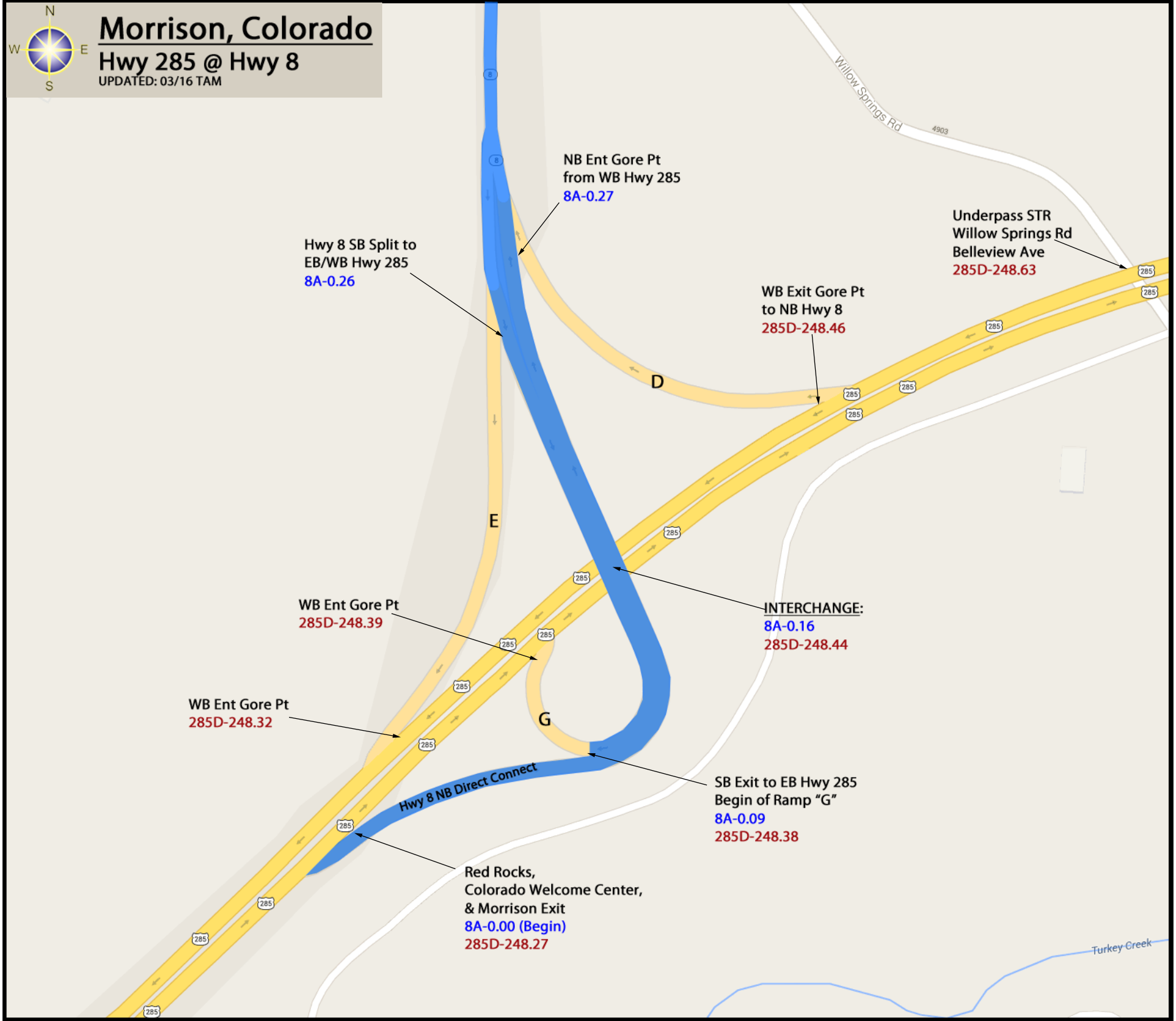
Morrison, Colorado
Hwy 285 @ Hwy 8
UPDATED: 03/16 TAM
N
W
E
S
Willow Springs Rd
4903
NB Ent Gore Pt
from WB Hwy 285
8A-0.27
Hwy 8 SB Split to
EB/WB Hwy 285
8A-0.26
Underpass STR
Willow Springs Rd
Belleview Ave
285D-248.63
WB Exit Gore Pt
to NB Hwy 8
285D-248.46
D
E
G
INTERCHANGE:
8A-0.16
285D-248.44
WB Ent Gore Pt
285D-248.39
WB Ent Gore Pt
285D-248.32
Hwy 8 NB Direct Connect
SB Exit to EB Hwy 285
Begin of Ramp "G"
8A-0.09
285D-248.38
Red Rocks,
Colorado Welcome Center,
& Morrison Exit
8A-0.00 (Begin)
285D-248.27
Turkey Creek

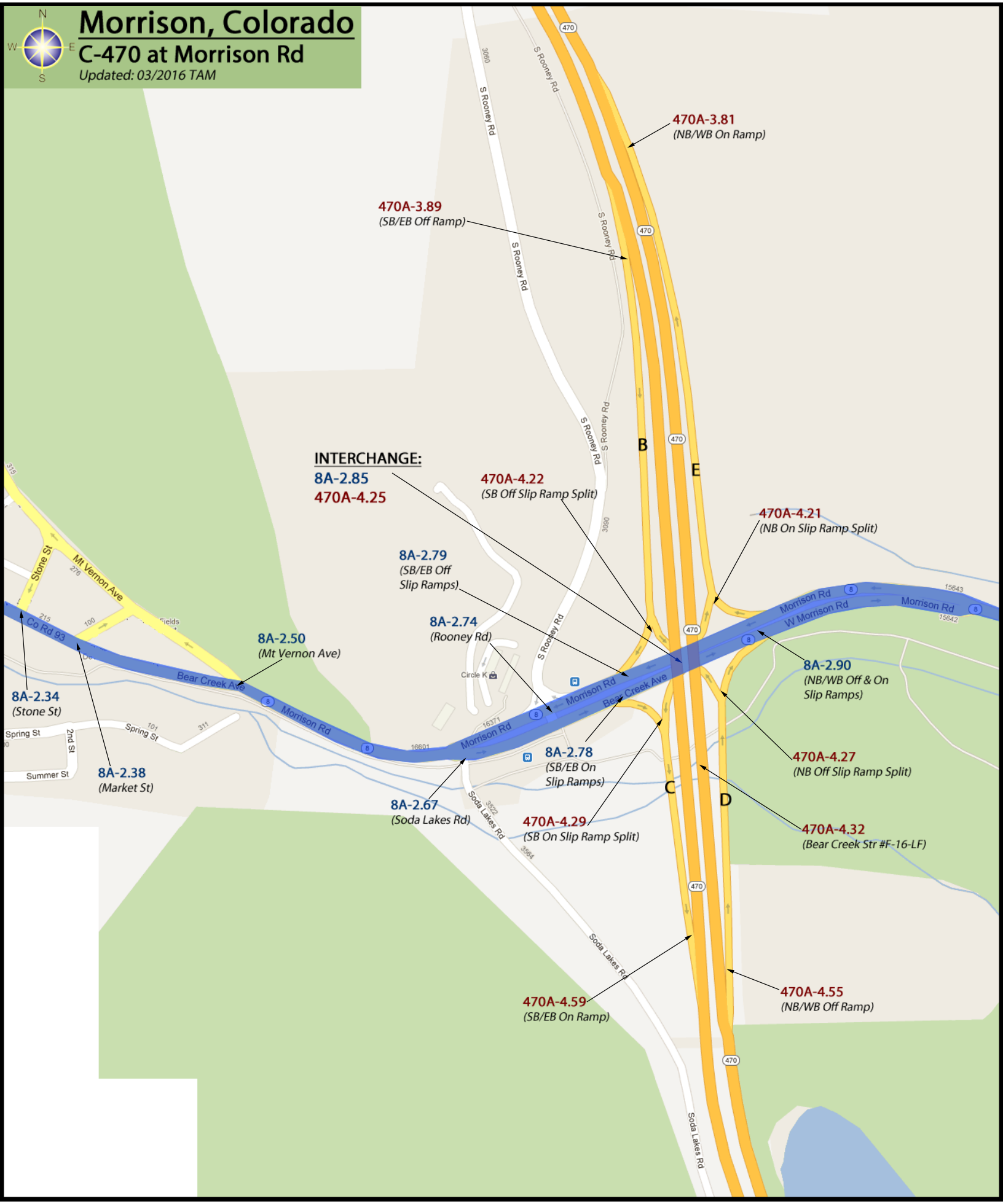
Morrison, Colorado
C-470 at Morrison Rd
Updated: 03/2016 TAM
N
W
E
S
470A-3.81
(NB/WB On Ramp)
470A-3.89
(SB/EB Off Ramp)
INTERCHANGE:
8A-2.85
470A-4.25
470A-4.22
(SB Off Slip Ramp Split)
470A-4.21
(NB On Slip Ramp Split)
8A-2.79
(SB/EB Off
Slip Ramps)
8A-2.74
(Rooney Rd)
8A-2.50
(Mt Vernon Ave)
8A-2.90
(NB/WB Off & On
Slip Ramps)
8A-2.34
(Stone St)
8A-2.38
(Market St)
8A-2.67
(Soda Lakes Rd)
8A-2.78
(SB/EB On
Slip Ramps)
470A-4.27
(NB Off Slip Ramp Split)
470A-4.29
(SB On Slip Ramp Split)
470A-4.32
(Bear Creek Str #F-16-LF)
470A-4.59
(SB/EB On Ramp)
470A-4.55
(NB/WB Off Ramp)
B
E
C
D
S Rooney Rd
Mt Vernon Ave
Stone St
Co Rd 93
Bear Creek Ave
Morrison Rd
W Morrison Rd
Spring St
2nd St
Summer St
Circle K
Soda Lakes Rd
470

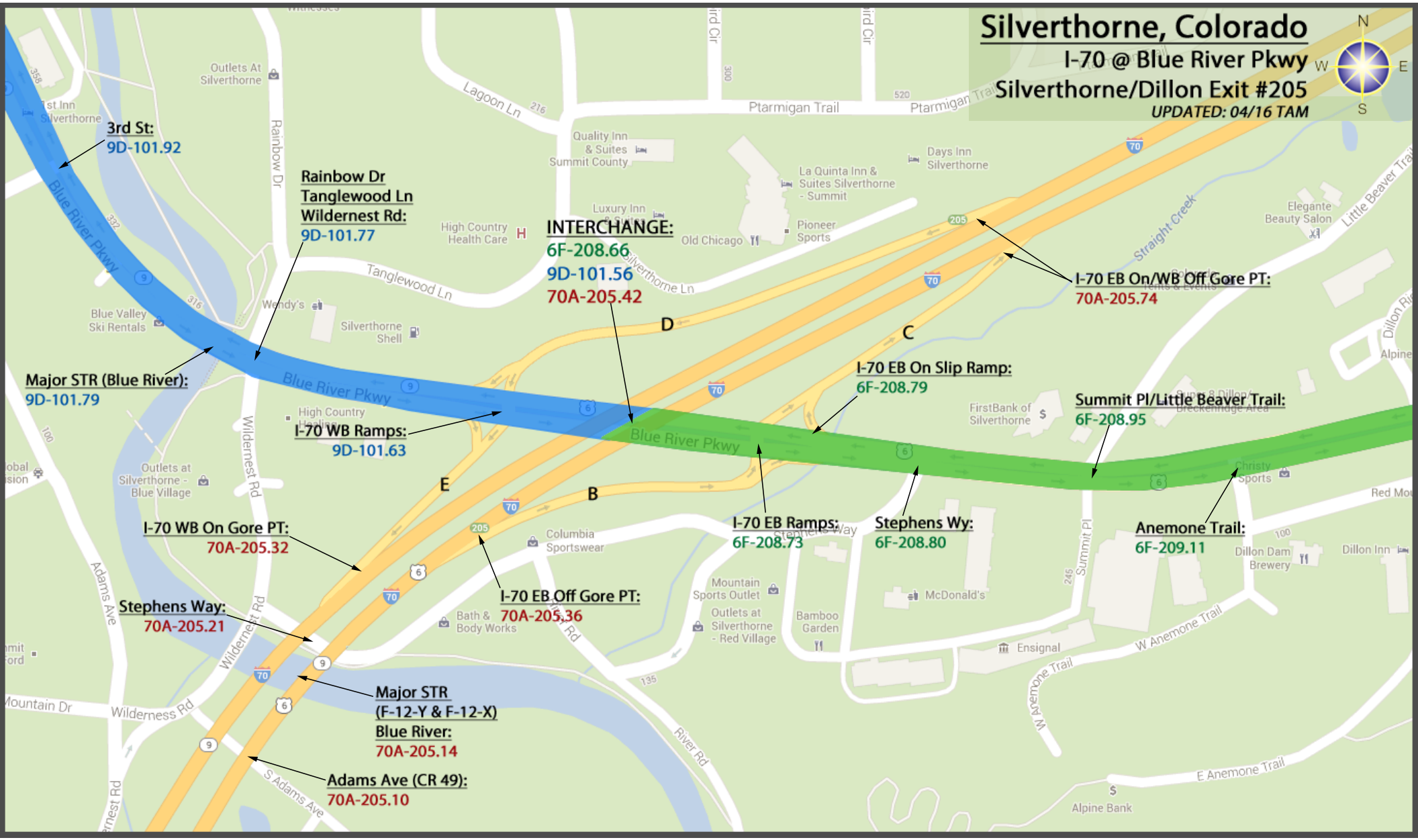
Silverthorne, Colorado
I-70 @ Blue River Pkwy
Silverthorne/Dillon Exit #205
UPDATED: 04/16 TAM
N
W
E
S
3rd St:
9D-101.92
Rainbow Dr
Tanglewood Ln
Wildernest Rd:
9D-101.77
INTERCHANGE:
6F-208.66
9D-101.56
70A-205.42
I-70 EB On/WB Off Gore PT:
70A-205.74
Major STR (Blue River):
9D-101.79
I-70 EB On Slip Ramp:
6F-208.79
Summit Pl/Little Beaver Trail:
6F-208.95
I-70 WB Ramps:
9D-101.63
I-70 WB On Gore PT:
70A-205.32
I-70 EB Ramps:
6F-208.73
Stephens Wy:
6F-208.80
Anemone Trail:
6F-209.11
I-70 EB Off Gore PT:
70A-205.36
Stephens Way:
70A-205.21
Major STR
(F-12-Y & F-12-X)
Blue River:
70A-205.14
Adams Ave (CR 49):
70A-205.10
D
C
E
B
Blue River Pkwy
Ptarmigan Trail
Lagoon Ln
Tanglewood Ln
Silverthorne Ln
Rainbow Dr
Wildernest Rd
Adams Ave
River Rd
Summit Pl
W Anemone Trail
E Anemone Trail
Outlets At Silverthorne
Quality Inn & Suites Summit County
Days Inn Silverthorne
La Quinta Inn & Suites Silverthorne - Summit
High Country Health Care
Pioneer Sports
Old Chicago
Wendy's
Silverthorne Shell
Blue Valley Ski Rentals
Straight Creek
Elegante Beauty Salon
Little Beaver Trail
FirstBank of Silverthorne
Outlets at Silverthorne - Blue Village
Columbia Sportswear
Mountain Sports Outlet
Outlets at Silverthorne - Red Village
Bath & Body Works
Bamboo Garden
McDonald's
Ensignal
Christy Sports
Dillon Dam Brewery
Dillon Inn
Alpine Bank

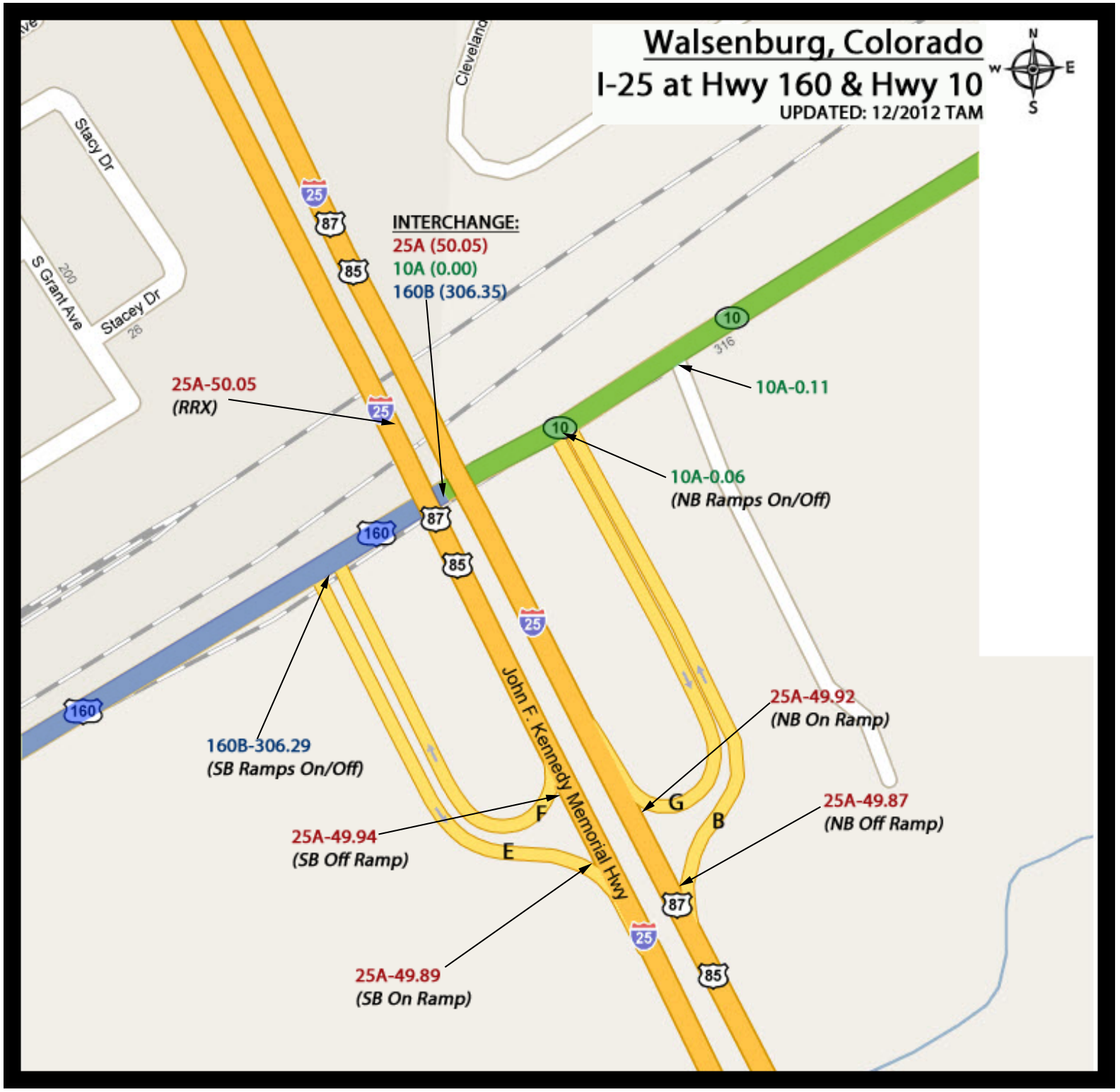
Walsenburg, Colorado
I-25 at Hwy 160 & Hwy 10
UPDATED: 12/2012 TAM
N
W
E
S
INTERCHANGE:
25A (50.05)
10A (0.00)
160B (306.35)
25A-50.05
(RRX)
10A-0.11
10A-0.06
(NB Ramps On/Off)
160B-306.29
(SB Ramps On/Off)
25A-49.92
(NB On Ramp)
25A-49.94
(SB Off Ramp)
25A-49.87
(NB Off Ramp)
25A-49.89
(SB On Ramp)
John F. Kennedy Memorial Hwy
Stacy Dr
S Grant Ave
Stacey Dr
Cleveland
E
F
G
B

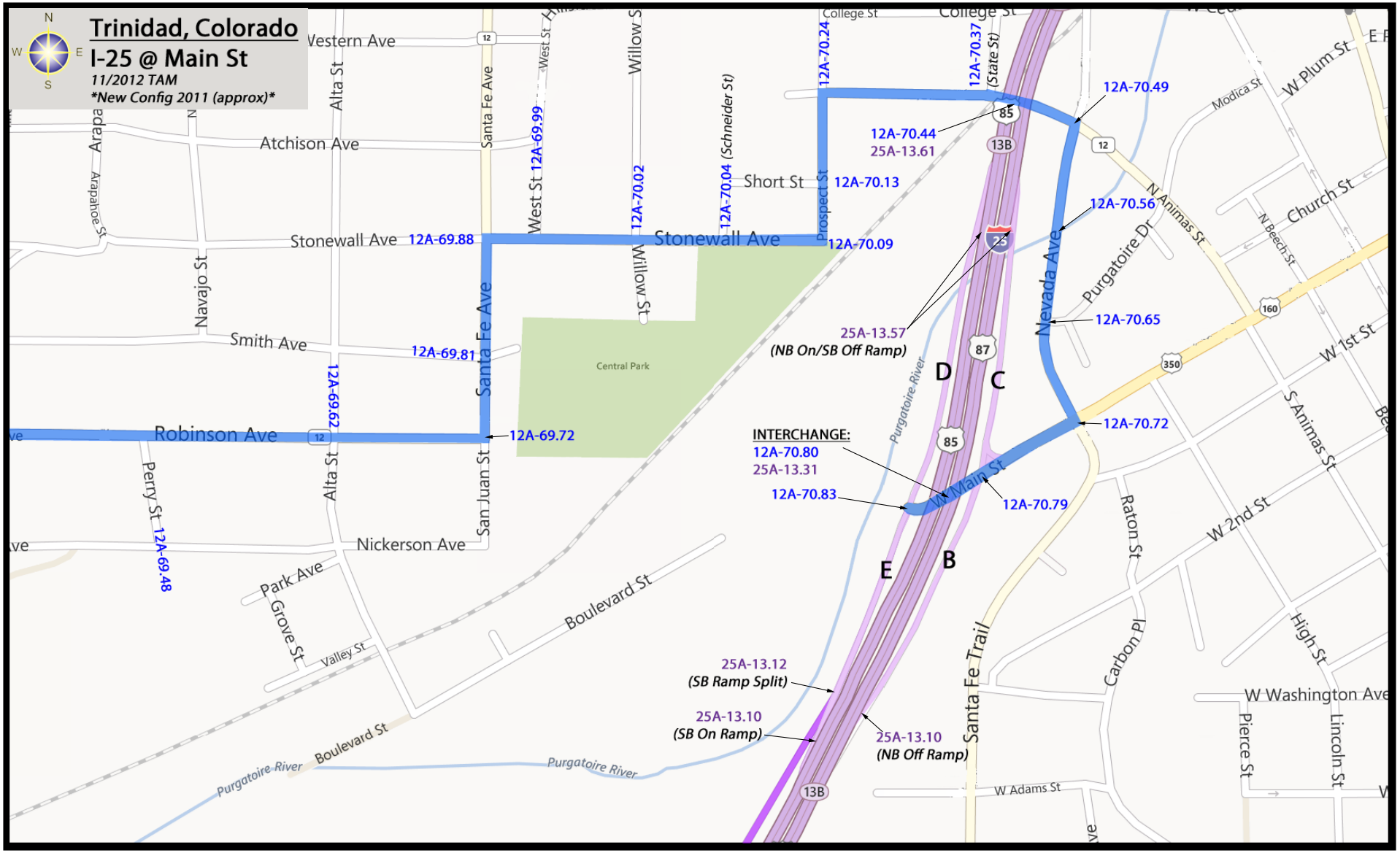

Trinidad, Colorado
I-25 @ Main St
11/2012 TAM
New Config 2011 (approx)
N
S
E
W
Western Ave
Atchison Ave
Stonewall Ave
Smith Ave
Robinson Ave
Nickerson Ave
Park Ave
Boulevard St
Short St
Santa Fe Ave
Alta St
Navajo St
Arapahoe St
Perry St
Grove St
Valley St
San Juan St
West St
Willow St
Prospect St
College St
Nevada Ave
Purgatoire Dr
N Animas St
S Animas St
Church St
W Plum St
W 1st St
W 2nd St
W Washington Ave
W Adams St
Raton St
Carbon Pl
High St
Pierce St
Lincoln St
Santa Fe Trail
Purgatoire River
Central Park
12A-69.88
12A-69.81
12A-69.62
12A-69.72
12A-69.48
12A-69.99
12A-70.02
12A-70.04 (Schneider St)
12A-70.24
12A-70.37 (State St)
12A-70.13
12A-70.09
12A-70.44
25A-13.61
12A-70.49
12A-70.56
12A-70.65
12A-70.72
12A-70.79
12A-70.83
25A-13.57
(NB On/SB Off Ramp)
INTERCHANGE:
12A-70.80
25A-13.31
25A-13.12
(SB Ramp Split)
25A-13.10
(SB On Ramp)
25A-13.10
(NB Off Ramp)
B
C
D
E

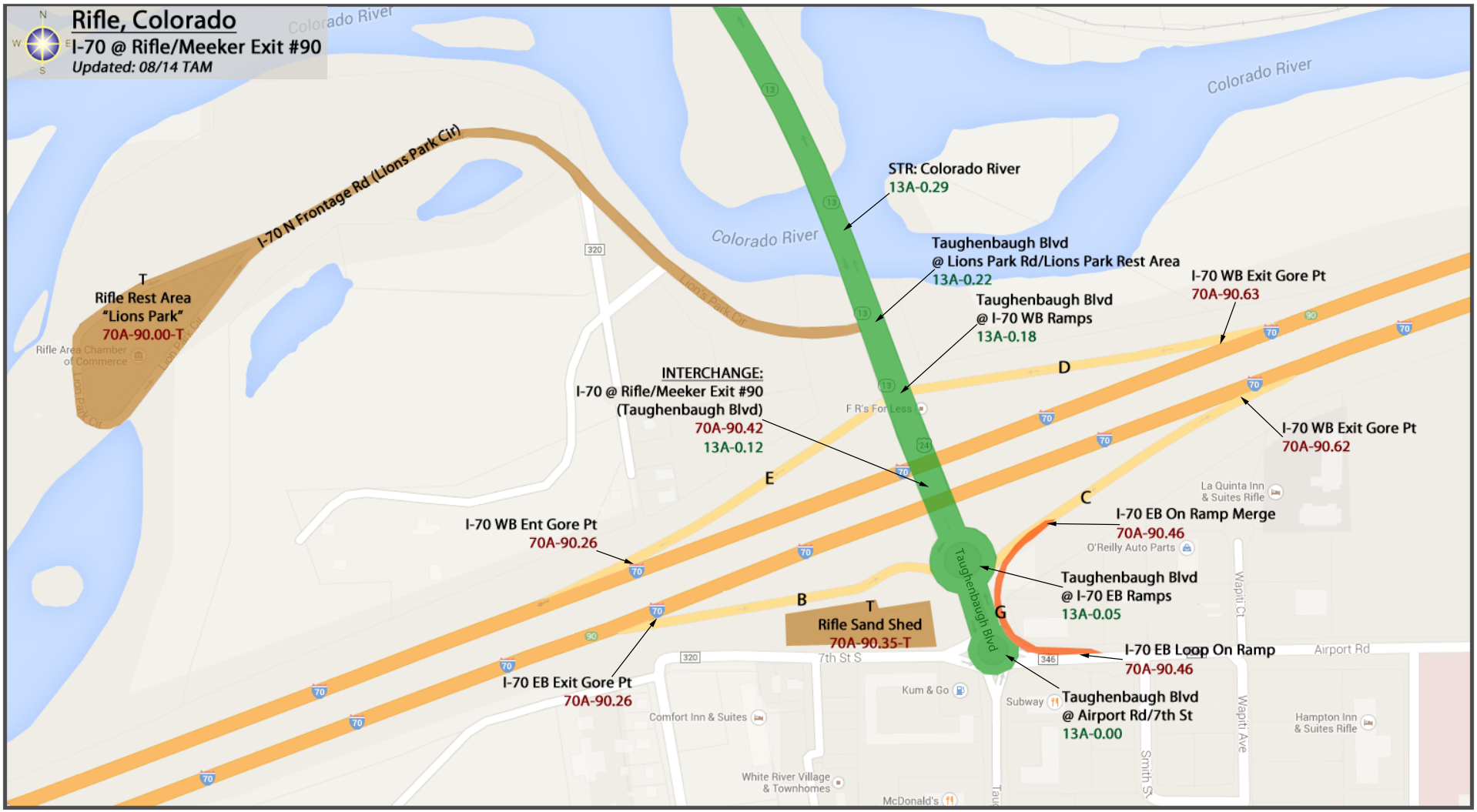
Rifle, Colorado
I-70 @ Rifle/Meeker Exit #90
Updated: 08/14 TAM
Colorado River
Colorado River
Colorado River
I-70 N Frontage Rd (Lions Park Cir)
T
Rifle Rest Area
"Lions Park"
70A-90.00-T
Rifle Area Chamber of Commerce
Lions Park Cir
STR: Colorado River
13A-0.29
Taughenbaugh Blvd
@ Lions Park Rd/Lions Park Rest Area
13A-0.22
Taughenbaugh Blvd
@ I-70 WB Ramps
13A-0.18
I-70 WB Exit Gore Pt
70A-90.63
D
INTERCHANGE:
I-70 @ Rifle/Meeker Exit #90
(Taughenbaugh Blvd)
70A-90.42
13A-0.12
E
I-70 WB Exit Gore Pt
70A-90.62
C
I-70 EB On Ramp Merge
70A-90.46
I-70 WB Ent Gore Pt
70A-90.26
Taughenbaugh Blvd
@ I-70 EB Ramps
13A-0.05
B
T
Rifle Sand Shed
70A-90.35-T
G
I-70 EB Loop On Ramp
70A-90.46
I-70 EB Exit Gore Pt
70A-90.26
Taughenbaugh Blvd
@ Airport Rd/7th St
13A-0.00
7th St S
Airport Rd
Wapiti Ct
Wapiti Ave
Smith St
Taughenbaugh Blvd
F R's For Less
La Quinta Inn & Suites Rifle
O'Reilly Auto Parts
Kum & Go
Subway
Comfort Inn & Suites
Hampton Inn & Suites Rifle
White River Village & Townhomes
McDonald's

Craig, Colorado

UPDATED: 12/2012 TAM

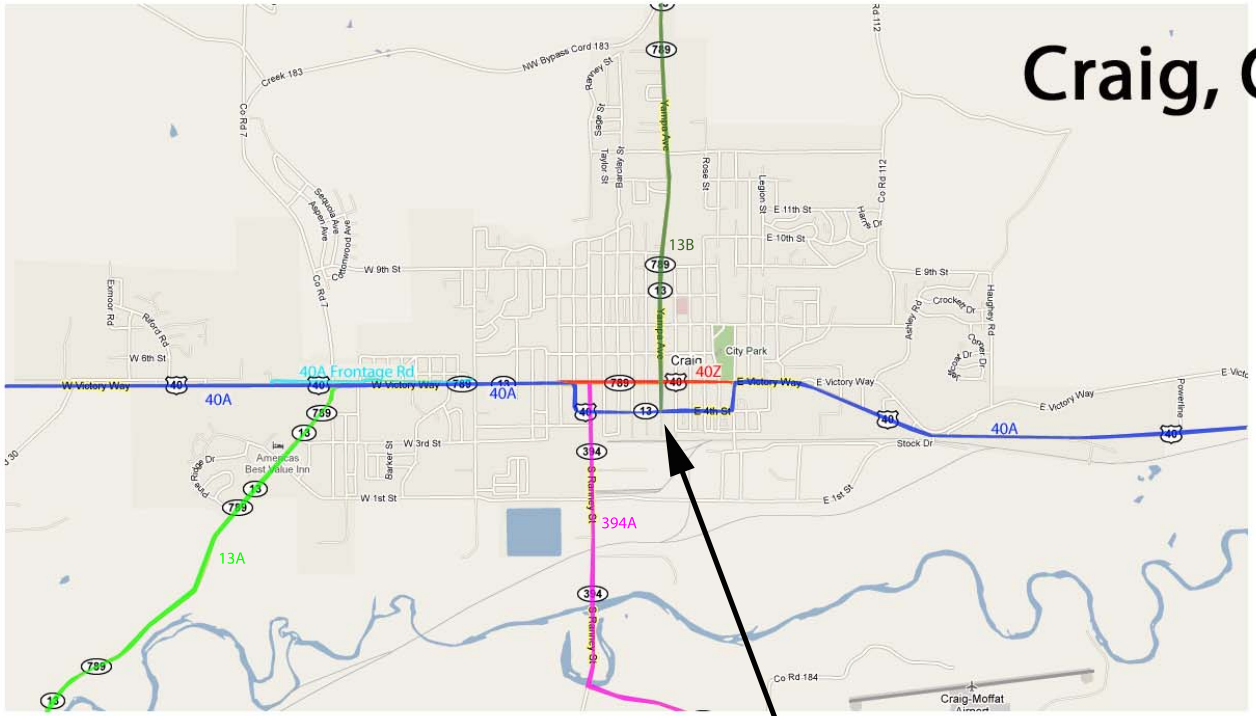

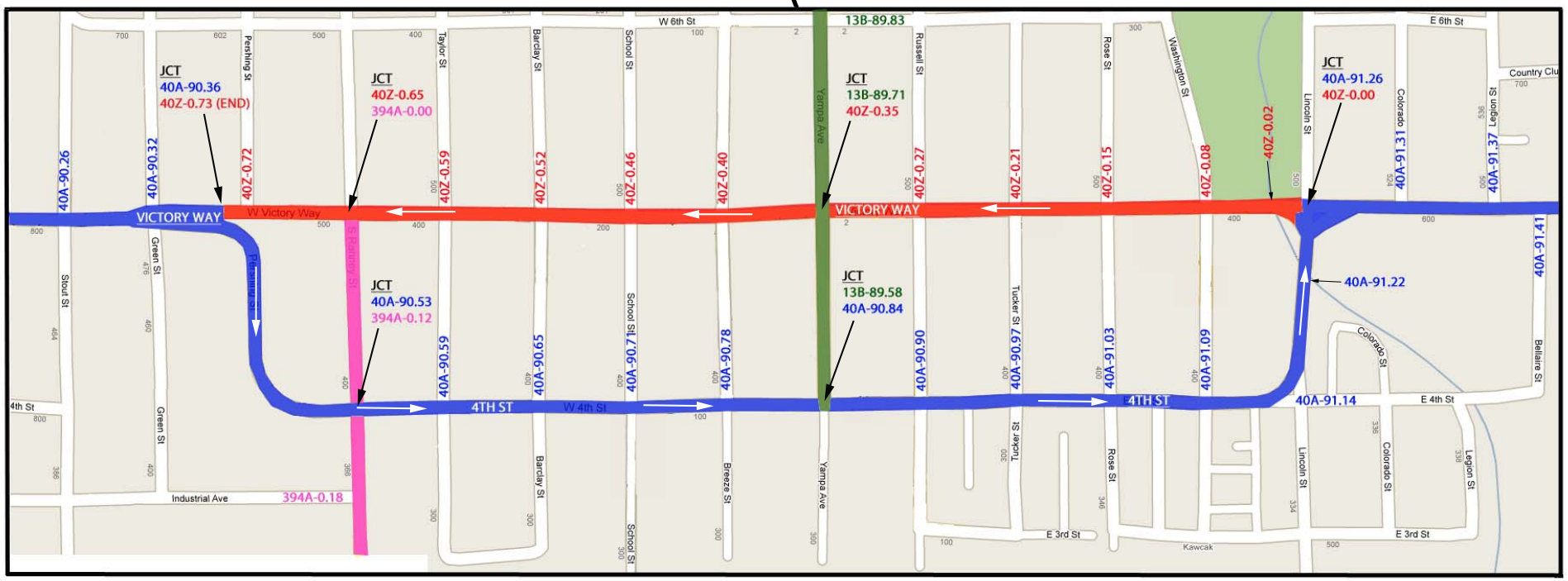

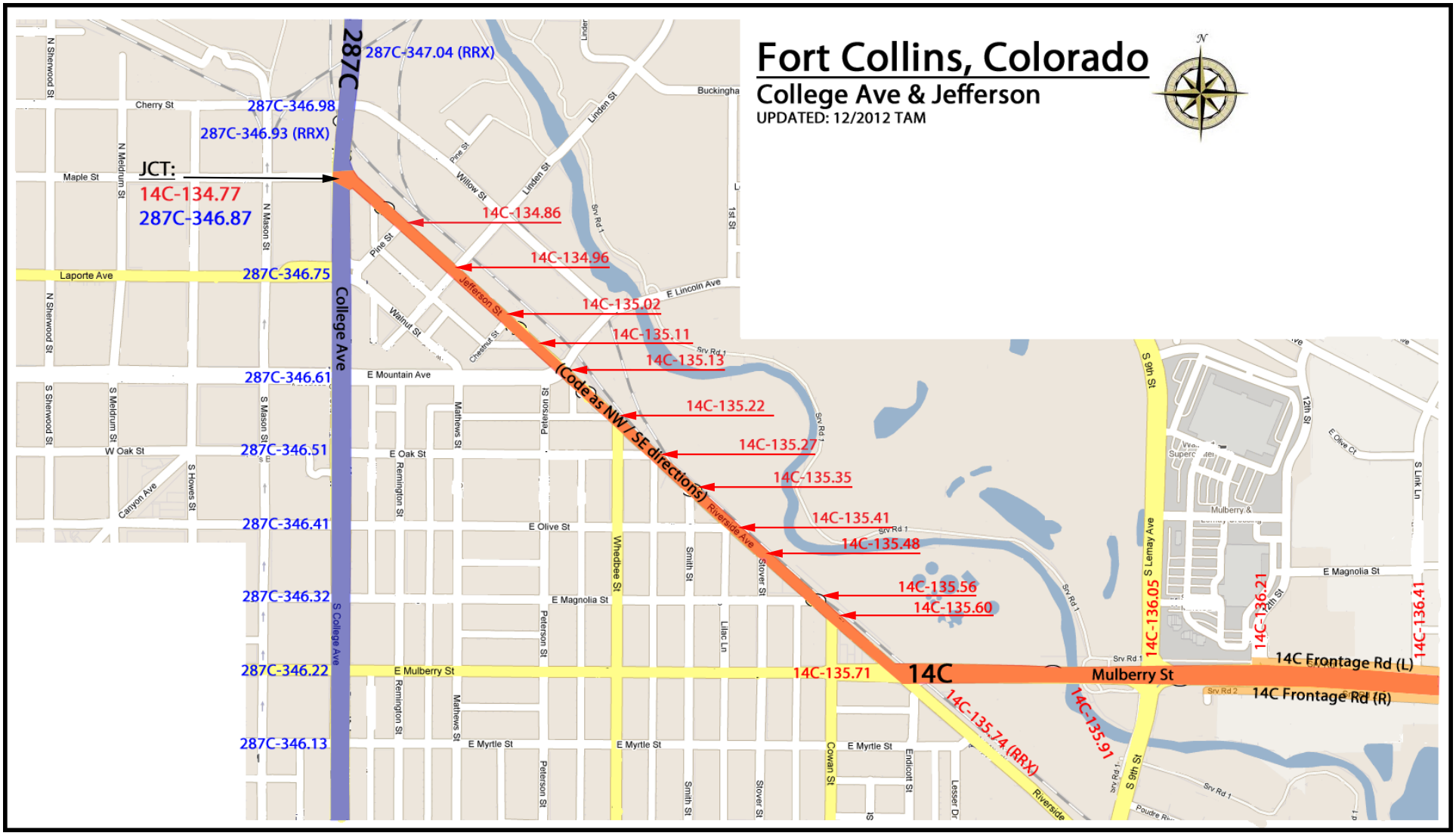
Fort Collins, Colorado
College Ave & Jefferson
UPDATED: 12/2012 TAM
287C
287C-347.04 (RRX)
287C-346.98
287C-346.93 (RRX)
JCT:
14C-134.77
287C-346.87
287C-346.75
287C-346.61
287C-346.51
287C-346.41
287C-346.32
287C-346.22
287C-346.13
College Ave
Laporte Ave
Cherry St
Maple St
W Oak St
E Mountain Ave
E Oak St
E Olive St
E Magnolia St
E Mulberry St
E Myrtle St
E Lincoln Ave
Jefferson St
Riverside Ave
(Code as NW / SE directions)
14C-134.86
14C-134.96
14C-135.02
14C-135.11
14C-135.13
14C-135.22
14C-135.27
14C-135.35
14C-135.41
14C-135.48
14C-135.56
14C-135.60
14C-135.71
14C-135.74 (RRX)
14C-135.91
14C-136.05
14C-136.21
14C-136.41
14C
Mulberry St
14C Frontage Rd (L)
14C Frontage Rd (R)
S College Ave
S Lemay Ave
S 9th St
Srv Rd 1
Srv Rd 2

Fort Collins, Colorado
I-25 @ Mulberry St
UPDATED: 3/2016 TAM
N
W
E
S
I-25 NB Ent &
SB Exit Gore Pt
25A-269.52
Mulberry St @
I-25 SB On/Off Loop Ramps
14C-138.93
I-25 NB Loop Exit &
SB Loop Ent Gore Pt
25A-269.42
I-25 NB Loop Off Ramp &
Mulberry St
14C-139.03
Mulberry St @
I-25 SB On/Off Ramps
14C-138.81
I-25 W Frtg Rd &
Hwy 14 N Frtg Rd
14C-138.75
25A-269.38
John Deere Dr
3-25A-269.42-L
I-25 NB On Ramp Merge
25A-269.41-C
Mulberry St & Frontage Rd
14C-138.75
I-25 NB Off Ramp &
Mulberry St
14C-139.12
I-25 E Frtg Rd &
Cloverleaf Wy
25A-269.39
Centro Way
3-14C-138.65-L
Hwy 14 N Frontage Rd (L)
Hwy 14 S Frontage Rd (R)
I-25 NW Frontage Rd (L)
I-25 NE Frontage Rd (R)
I-25 SW Frontage Rd (L)
I-25 SE Frontage Rd (R)
NE Frontage Rd
E Mulberry St
D
i
C
H
E
F
B
Canal Dr
3-14C-138.60-R
I-25 W Frtg Rd &
Hwy 14 N Frtg Rd
14C-138.75
25A-269.35
Stockton Ave
3-25A-269.33-R
I-25 SB Loop Exit Gore Pt
25A-269.31
INTERCHANGE:
14C-138.97
25A-269.37
I-25 NB On Ramp &
Mulberry St
14C-139.05
I-25 E Frtg Rd &
Mulberry St
14C-139.21
Denrose Ct
3-25A-269.28-L
I-25 SB Ent/NB Exit Gore Pt
25A-269.22
Front Range Event Rental | Party and Wedding Rentals Fort Collins
FedEx Express Ship Center
Weicker Dr
Super 8 Fort Collins
Vetline Equine
Denny's
Motel 6 Fort Collins
Plaza
Waffle House
Hacienda Real Family Mexican
Sleep Inn
Days Inn Fort Collins
La Quinta Inn Fort Collins
Comfort Inn Fort Collins
Smithfield Dr
Sofa Mart
Marks Precision Machining
Ft Collins
Northern
Denver
Cottonwood Ln
Maple Ln
Spruce Ln
Redbox
McDonald's
GuestHouse Inn & Suites Fort Collins
ParkerStore
Interstate Honda
Rubicon System America
Marathon Oil
Abound Solar, Inc

Sterling, Colorado
SH006J-403.93-405.13
SH006Z-000.00-000.60
SH014C-236.55-236.92
SH138A-000.00-000.60
SH138Z-000.00-000.61
UPDATED: 07/2013 TAM
N
S
E
W
JCT:
138A-0.55
138Z-0.01 (Begin)
138Z-0.05
138Z-0.13
138Z-0.25
138Z-0.34
138Z-0.43
138Z-0.52
JCT:
6Z-0.09
138Z-0.61 (End)
138A-0.60
138A-0.47
138A-0.36
138A-0.28
138A-0.20
138A-0.09
14C-236.55
14C-236.64
14C-236.72
14C-236.73
404.71
404.73
404.77
404.88
Chestnut St S Frontage Rd (L)
Chestnut St S Frontage Rd (R)
6Z-0.18
6J-404.55
JCT:
6J-404.64
6Z-0.00 (Begin)
138A-0.00 (Begin)
JCT:
6Z-0.28
14C-236.82
JCT:
6J-404.46
14C-236.92
6Z-0.37
6J-404.36 (Ash St)
6Z-0.45
6Z-0.48
6J-404.27 (Beech St)
6Z-0.50
6Z-0.56
6Z-0.56
6J-404.13
6J-404.13 (Cedar St)
JCT:
6J-404.15
6Z-0.60
6J-404.06
6J-404.00
6J-403.93
6J-405.02
6J-405.13
Frontage Rd Access:
6J-404.99
Chestnut St Frontage Road (404.64-404.99):
-Does not show up in OTIS as a frontage road
-Runs directly under Chestnut Bridge
-Parking areas between the bridge columns
*CODE all south side intersection "P"
*CODE all north side intesections "M"
Broadway
W Broadway
McKinley St
Jackson St
Pine St
Elm St
Walnut St
Oak St
Platte St
State St
Poplar St
W Main St
Main St
Hamilton St
Phelps St
Lincoln St
Denver St
Park St
Taylor St
Beattie St
Columbine St
Wells St
Logan St
Gordon St
Elmwood St
Riverside Dr
Sierra Vista St
Cucarola Rd
El Camino St
Sugar Mill Rd
Factory St
Right of Way Rd
N 2nd Ave
N 3rd Ave
N 4th St
N 5th St
N 6th St
N 7th St
N Division Ave
S Division Ave
S 2nd Ave
S 3rd Ave
S 4th St
N Railway St
N Front St
S Front St
Propst Park
Sterling Foursquare Church
Sterling City Code Enforcement
Logan County Sheriff Dispatch
Christ United Methodist Church
Omni West Real Estate
Sterling City Office
Logan County Coroner
Colonial

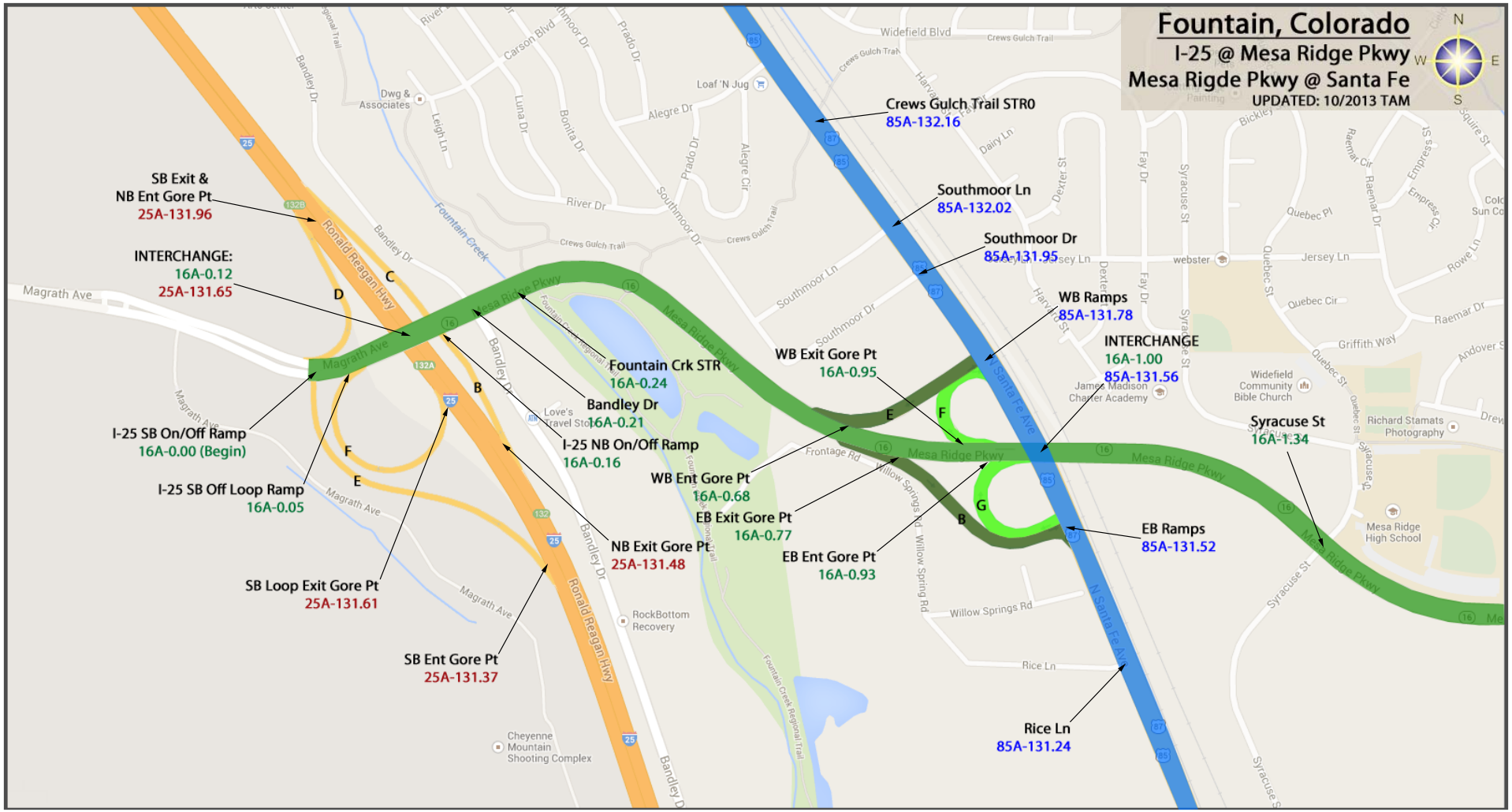
Fountain, Colorado
I-25 @ Mesa Ridge Pkwy
Mesa Rigde Pkwy @ Santa Fe
UPDATED: 10/2013 TAM
N
W
E
S
SB Exit &
NB Ent Gore Pt
25A-131.96
INTERCHANGE:
16A-0.12
25A-131.65
I-25 SB On/Off Ramp
16A-0.00 (Begin)
I-25 SB Off Loop Ramp
16A-0.05
SB Loop Exit Gore Pt
25A-131.61
SB Ent Gore Pt
25A-131.37
Fountain Crk STR
16A-0.24
Bandley Dr
16A-0.21
I-25 NB On/Off Ramp
16A-0.16
NB Exit Gore Pt
25A-131.48
WB Ent Gore Pt
16A-0.68
EB Exit Gore Pt
16A-0.77
EB Ent Gore Pt
16A-0.93
WB Exit Gore Pt
16A-0.95
Crews Gulch Trail STR0
85A-132.16
Southmoor Ln
85A-132.02
Southmoor Dr
85A-131.95
WB Ramps
85A-131.78
INTERCHANGE
16A-1.00
85A-131.56
EB Ramps
85A-131.52
Syracuse St
16A-1.34
Rice Ln
85A-131.24
A
B
C
D
E
F
G
Ronald Reagan Hwy
Mesa Ridge Pkwy
Magrath Ave
Bandley Dr
Fountain Creek
Crews Gulch Trail
River Dr
Southmoor Dr
Southmoor Ln
Willow Springs Rd
Rice Ln
Frontage Rd
N Santa Fe Ave
Syracuse St
Widefield Blvd
Dwg & Associates
Loaf 'N Jug
Love's Travel Stop
RockBottom Recovery
Cheyenne Mountain Shooting Complex
James Madison Charter Academy
Widefield Community Bible Church
Mesa Ridge High School
Richard Stamats Photography
webster

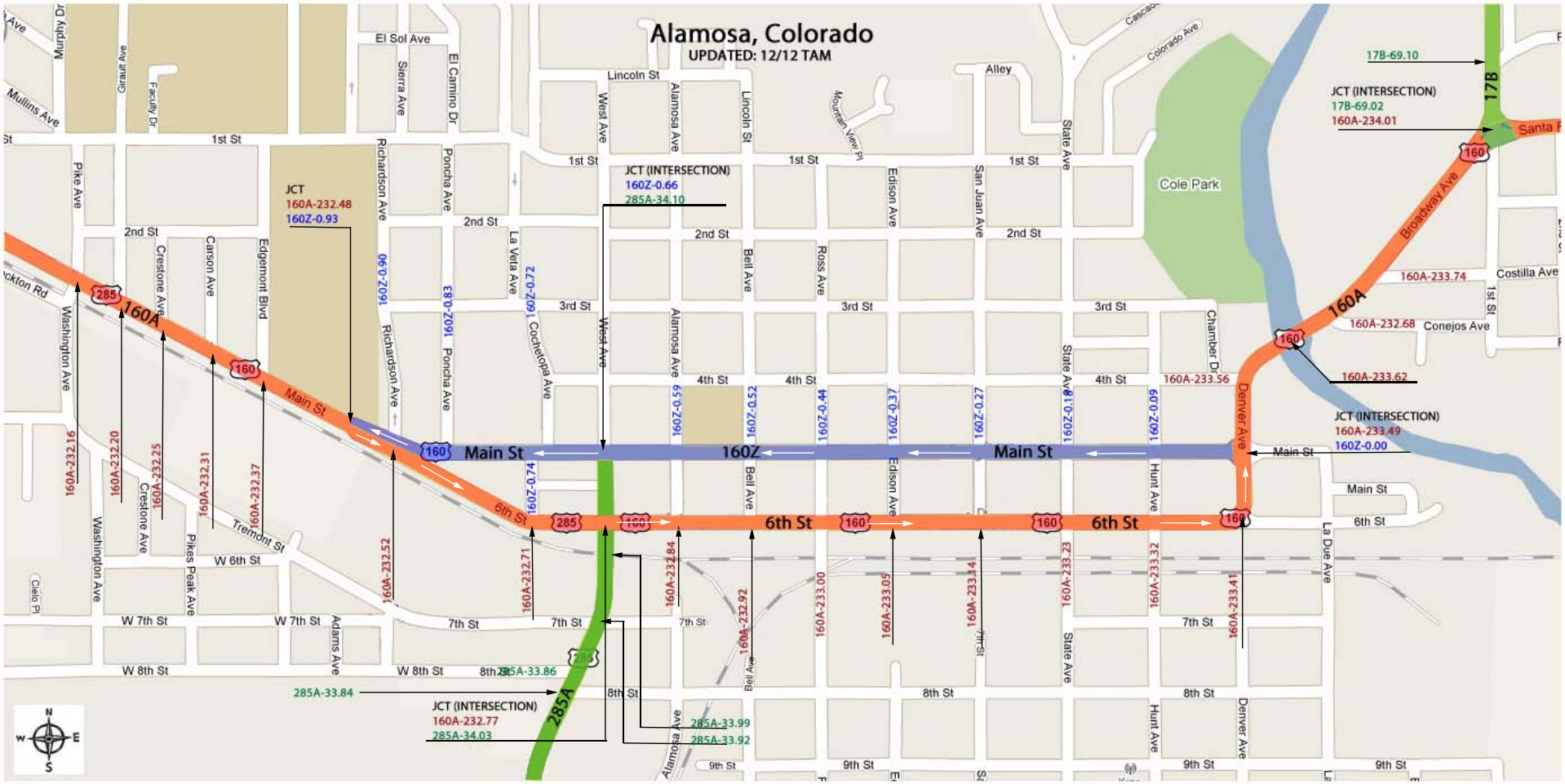

Alamosa, Colorado
UPDATED: 12/12 TAM
JCT
160A-232.48
160Z-0.93
JCT (INTERSECTION)
160Z-0.66
285A-34.10
JCT (INTERSECTION)
17B-69.02
160A-234.01
17B-69.10
JCT (INTERSECTION)
160A-233.49
160Z-0.00
JCT (INTERSECTION)
160A-232.77
285A-34.03
285A-33.84
285A-33.86
285A-33.99
285A-33.92
160A-232.16
160A-232.20
160A-232.25
160A-232.31
160A-232.37
160A-232.52
160A-232.71
160A-232.84
160A-232.92
160A-233.00
160A-233.05
160A-233.14
160A-233.23
160A-233.32
160A-233.41
160A-233.56
160A-233.62
160A-232.68
160A-233.74
160Z-0.90
160Z-0.83
160Z-0.72
160Z-0.74
160Z-0.59
160Z-0.52
160Z-0.44
160Z-0.37
160Z-0.27
160Z-0.18
160Z-0.09
Main St
160Z
6th St
Cole Park
Santa F
Broadway Ave
Denver Ave
Lincoln St
1st St
2nd St
3rd St
4th St
6th St
7th St
8th St
9th St
W 6th St
W 7th St
W 8th St
Tremont St
Washington Ave
Pike Ave
Crestone Ave
Carson Ave
Edgemont Blvd
Richardson Ave
Poncha Ave
La Veta Ave
Cochetopa Ave
West Ave
Alamosa Ave
Bell Ave
Ross Ave
Edison Ave
San Juan Ave
State Ave
Hunt Ave
Chamber Dr
Alley
Colorado Ave
Costilla Ave
Conejos Ave
La Due Ave
Adams Ave
Pikes Peak Ave
Sierra Ave
El Camino Dr
El Sol Ave
Murphy Dr
Mullins Ave
Girault Ave
Faculty Dr
Cielo Pl
Mountain View Pl
285
160
17B
N
S
E
W

Colorado Springs, Colorado
Platte Ave & Powers Blvd
Updated: 03/15 TAM
SB Exit Gore Pt
21B-142.03
NB Ent Gore Pt
21B-141.94
SB Off Ramp Split &
SB Loop Ent Gore Pt
21B-141.80
INTERCHANGE:
21B-141.74 (Begin)
24G-310.88 (Begin)
24H-310.88 (End)
REF: 21B-141.87 (Terminal Ave)
Platte Ave @ Troy Hill Rd
3-24H-310.76-M
NB On Ramp
24G-310.91
NB Off Ramp
24G-310.94
24G-310.96
24G-311.07
Motel Rd - 24G Frontage Rd (R)
Driveway Access
3-24G-311.15
EB Ent Gore Pt from NB
24G-310.98
End of Frtg Rd (Motel Rd)
3-24G-311.01-R
EB Loop Exit Gore Pt
24G-310.89
NB Off Ramp Split
24H-310.72
NB Loop Ent Gore Pt
24H-310.76
SB Ent Gore Pt
24H-310.58
NB Exit Gore Pt to EB
24H-310.42
End of Airport Rd/Frtg Rd
3-24H-310.46-R
Troy Hill Rd @ Bijou St
3-24H-310.47-L
N Troy Hill Rd - 24H Frontage Rd (L)
Airport Rd - 24H Frontage Rd (R)
E Platte Ave
N Powers Blvd
State Hwy 24 Bypass
Space Center Dr
Terminal Ave
Conrad St
Paonia St
Valley St
Amelia St
Troy Hill Rd
E Bijou St
M
A
N
A
D
i
C
E
G
B

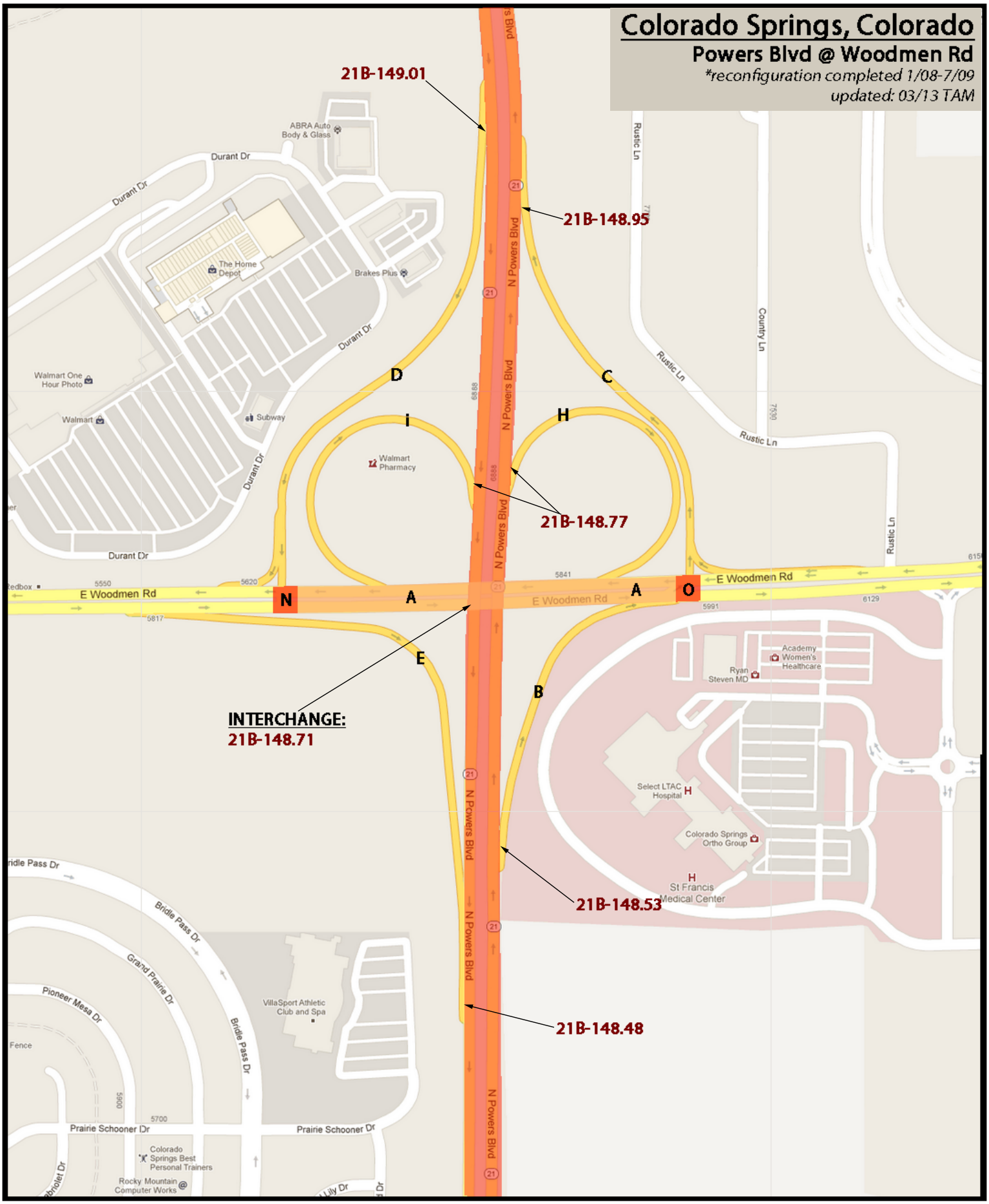
Colorado Springs, Colorado
Powers Blvd @ Woodmen Rd
*reconfiguration completed 1/08-7/09
updated: 03/13 TAM
21B-149.01
21B-148.95
21B-148.77
21B-148.71
21B-148.53
21B-148.48
INTERCHANGE:
N Powers Blvd
E Woodmen Rd
Durant Dr
Rustic Ln
Country Ln
ABRA Auto Body & Glass
The Home Depot
Brakes Plus
Walmart One Hour Photo
Walmart
Subway
Walmart Pharmacy
Redbox
Academy Women's Healthcare
Ryan Steven MD
Select LTAC Hospital
Colorado Springs Ortho Group
St Francis Medical Center
Bridle Pass Dr
Grand Prairie Dr
Pioneer Mesa Dr
VillaSport Athletic Club and Spa
Prairie Schooner Dr
Colorado Springs Best Personal Trainers
Rocky Mountain Computer Works
Fence

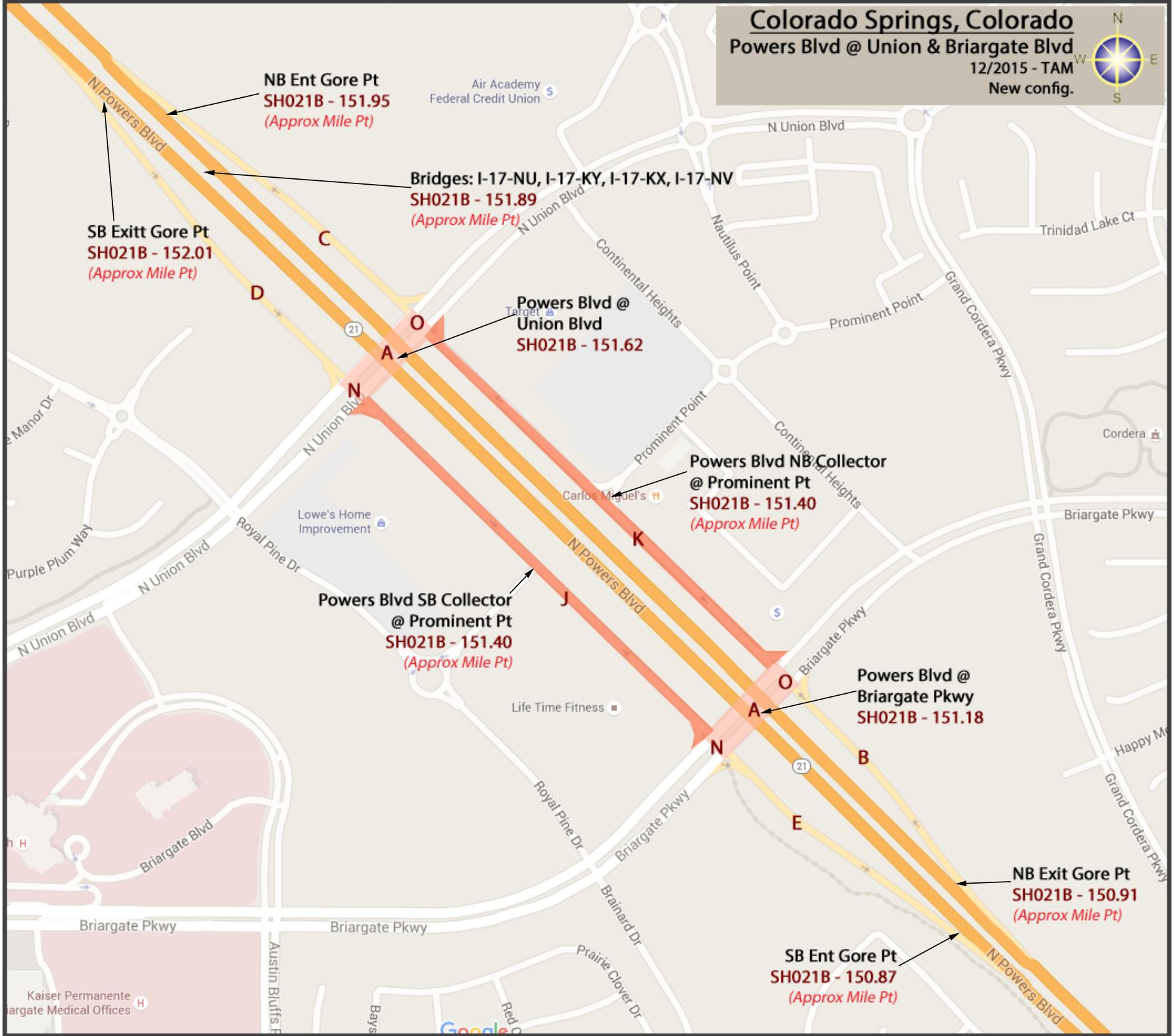

Colorado Springs, Colorado
Powers Blvd @ Union & Briargate Blvd
12/2015 - TAM
New config.
NB Ent Gore Pt
SH021B - 151.95
(Approx Mile Pt)
Bridges: I-17-NU, I-17-KY, I-17-KX, I-17-NV
SH021B - 151.89
(Approx Mile Pt)
SB Exitt Gore Pt
SH021B - 152.01
(Approx Mile Pt)
Powers Blvd @ Union Blvd
SH021B - 151.62
Powers Blvd NB Collector @ Prominent Pt
SH021B - 151.40
(Approx Mile Pt)
Powers Blvd SB Collector @ Prominent Pt
SH021B - 151.40
(Approx Mile Pt)
Powers Blvd @ Briargate Pkwy
SH021B - 151.18
NB Exit Gore Pt
SH021B - 150.91
(Approx Mile Pt)
SB Ent Gore Pt
SH021B - 150.87
(Approx Mile Pt)
N Powers Blvd
N Union Blvd
Air Academy Federal Credit Union
Continental Heights
Nautilus Point
Prominent Point
Grand Cordera Pkwy
Trinidad Lake Ct
Target
Cordera
Carlos Miguel's
Lowe's Home Improvement
Royal Pine Dr
Purple Plum Way
Briargate Pkwy
Life Time Fitness
Briargate Blvd
Brainard Dr
Prairie Clover Dr
Austin Bluffs
Kaiser Permanente
Google

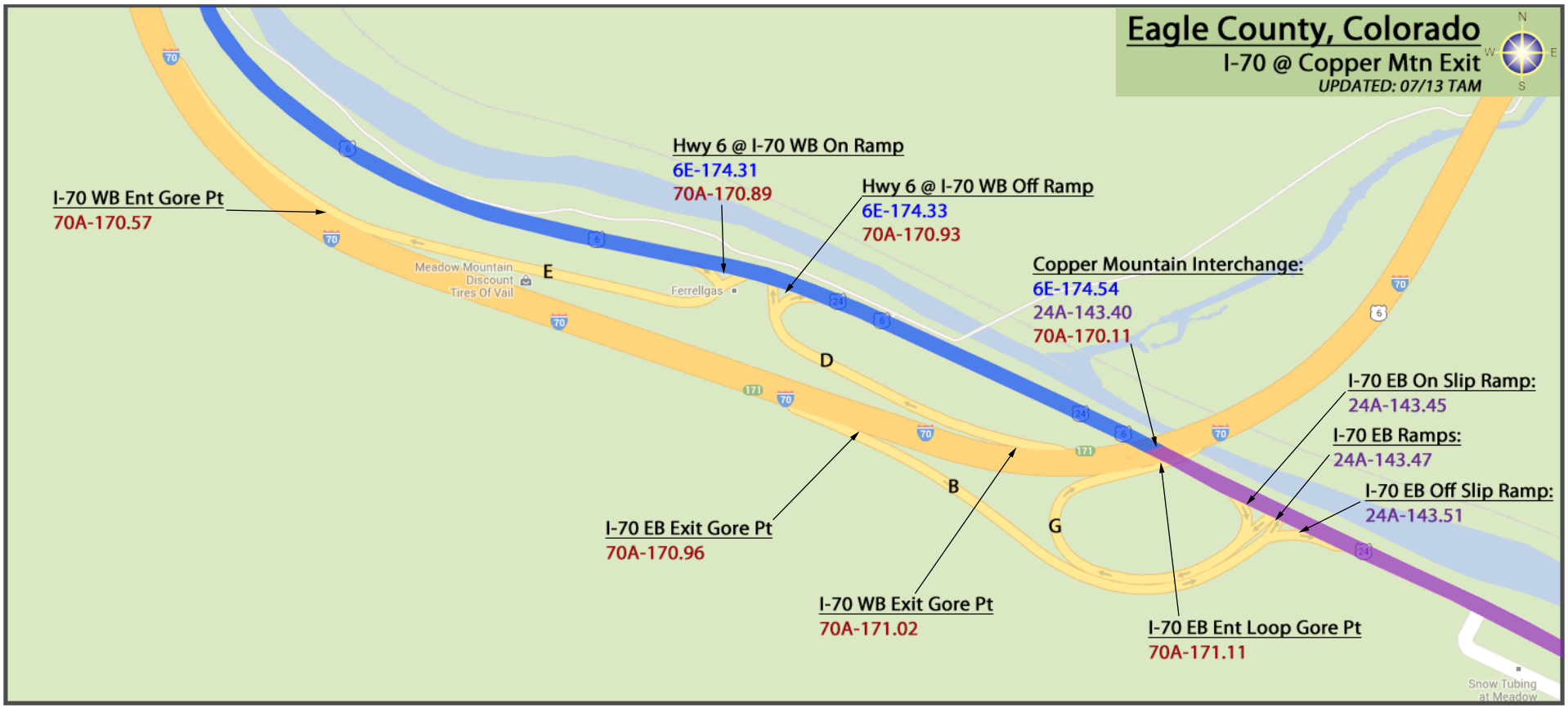
Eagle County, Colorado
I-70 @ Copper Mtn Exit
UPDATED: 07/13 TAM
N
W
E
S
I-70 WB Ent Gore Pt
70A-170.57
Hwy 6 @ I-70 WB On Ramp
6E-174.31
70A-170.89
Hwy 6 @ I-70 WB Off Ramp
6E-174.33
70A-170.93
Copper Mountain Interchange:
6E-174.54
24A-143.40
70A-170.11
I-70 EB On Slip Ramp:
24A-143.45
I-70 EB Ramps:
24A-143.47
I-70 EB Off Slip Ramp:
24A-143.51
I-70 EB Exit Gore Pt
70A-170.96
I-70 WB Exit Gore Pt
70A-171.02
I-70 EB Ent Loop Gore Pt
70A-171.11
E
D
B
G
Meadow Mountain
Discount
Tires Of Vail
Ferrellgas
Snow Tubing
at Meadow

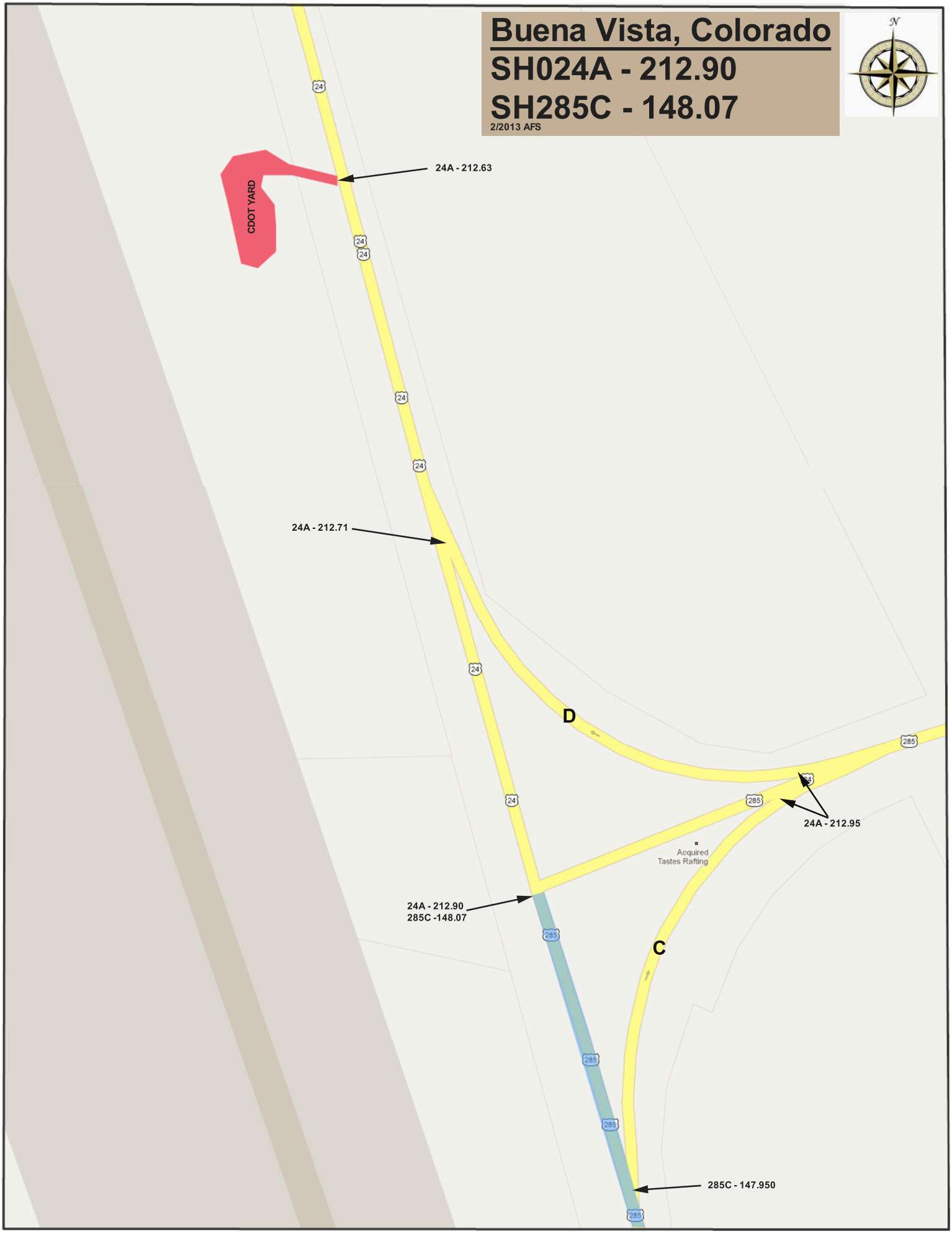
Buena Vista, Colorado
SH024A - 212.90
SH285C - 148.07
2/2013 AFS
N
CDOT YARD
24A - 212.63
24A - 212.71
D
24A - 212.95
Acquired
Tastes Rafting
24A - 212.90
285C -148.07
C
285C - 147.950

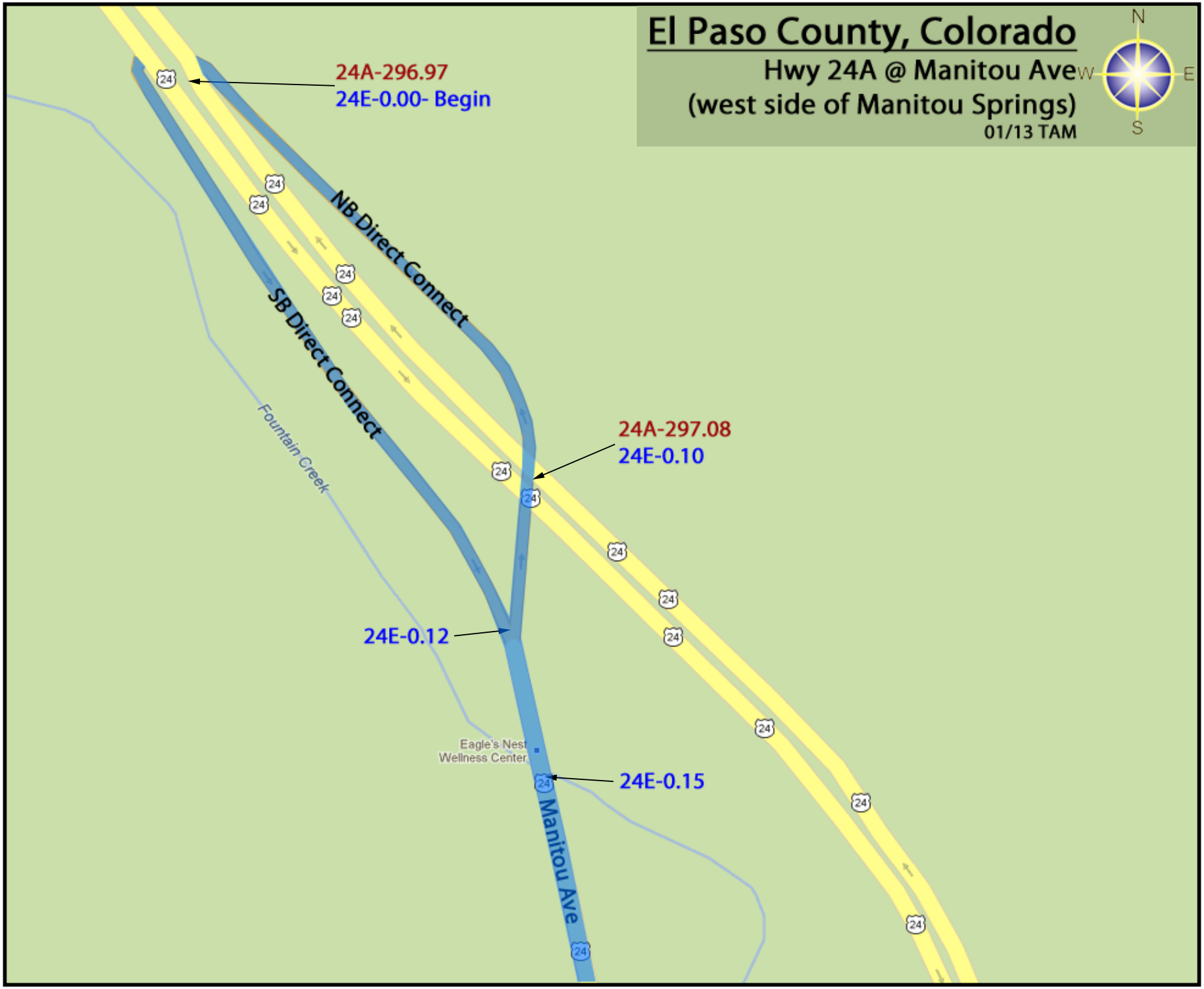
El Paso County, Colorado
Hwy 24A @ Manitou Ave
(west side of Manitou Springs)
01/13 TAM
N
W
E
S
24A-296.97
24E-0.00- Begin
NB Direct Connect
SB Direct Connect
24A-297.08
24E-0.10
24E-0.12
24E-0.15
Fountain Creek
Eagle's Nest
Wellness Center
Manitou Ave

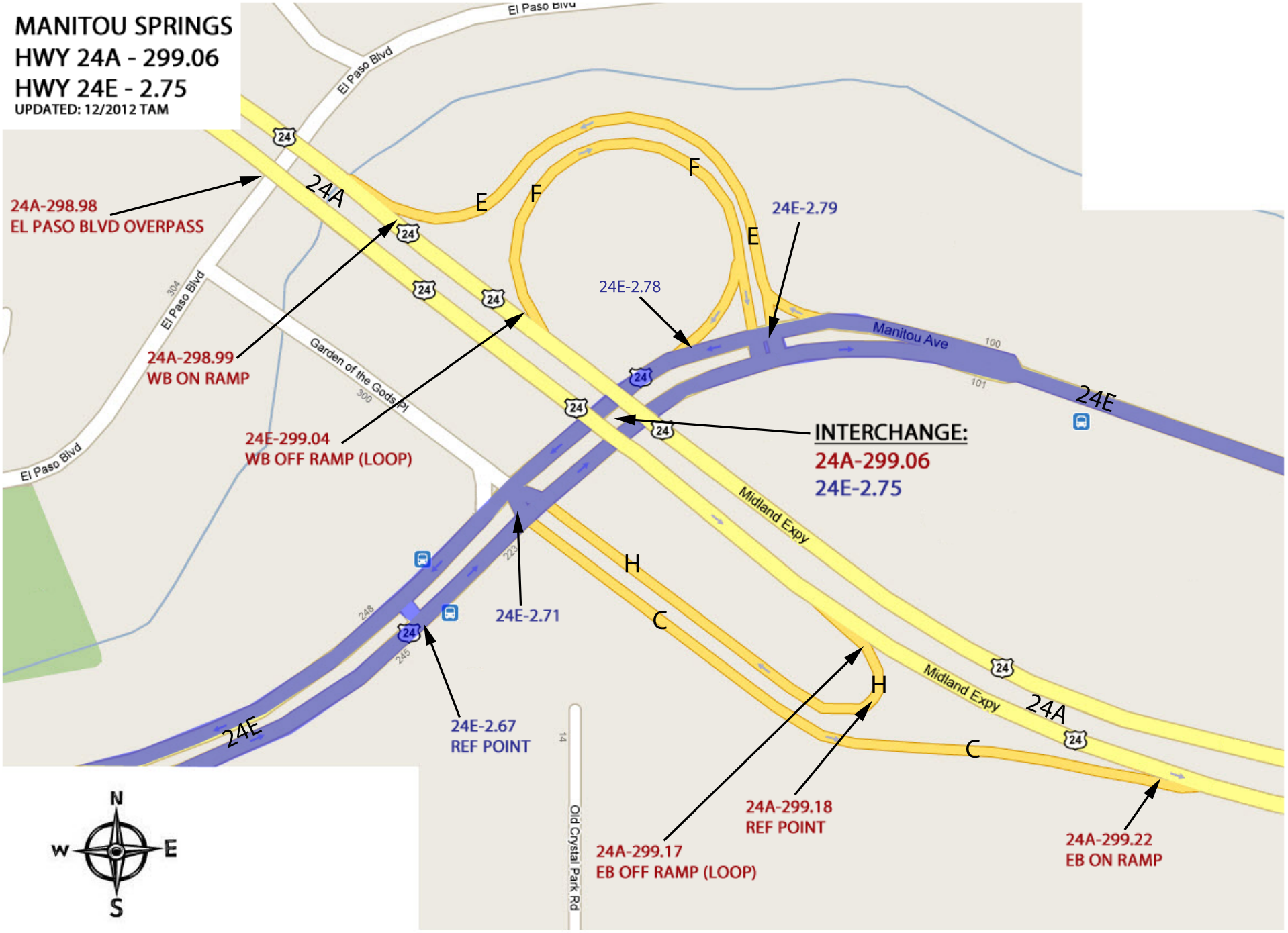
MANITOU SPRINGS
HWY 24A - 299.06
HWY 24E - 2.75
UPDATED: 12/2012 TAM
24A-298.98
EL PASO BLVD OVERPASS
24A-298.99
WB ON RAMP
24E-299.04
WB OFF RAMP (LOOP)
24E-2.78
24E-2.79
INTERCHANGE:
24A-299.06
24E-2.75
24E-2.71
24E-2.67
REF POINT
24A-299.17
EB OFF RAMP (LOOP)
24A-299.18
REF POINT
24A-299.22
EB ON RAMP
El Paso Blvd
Garden of the Gods Pl
Manitou Ave
Midland Expy
Old Crystal Park Rd
24A
24E
N
S
E
W

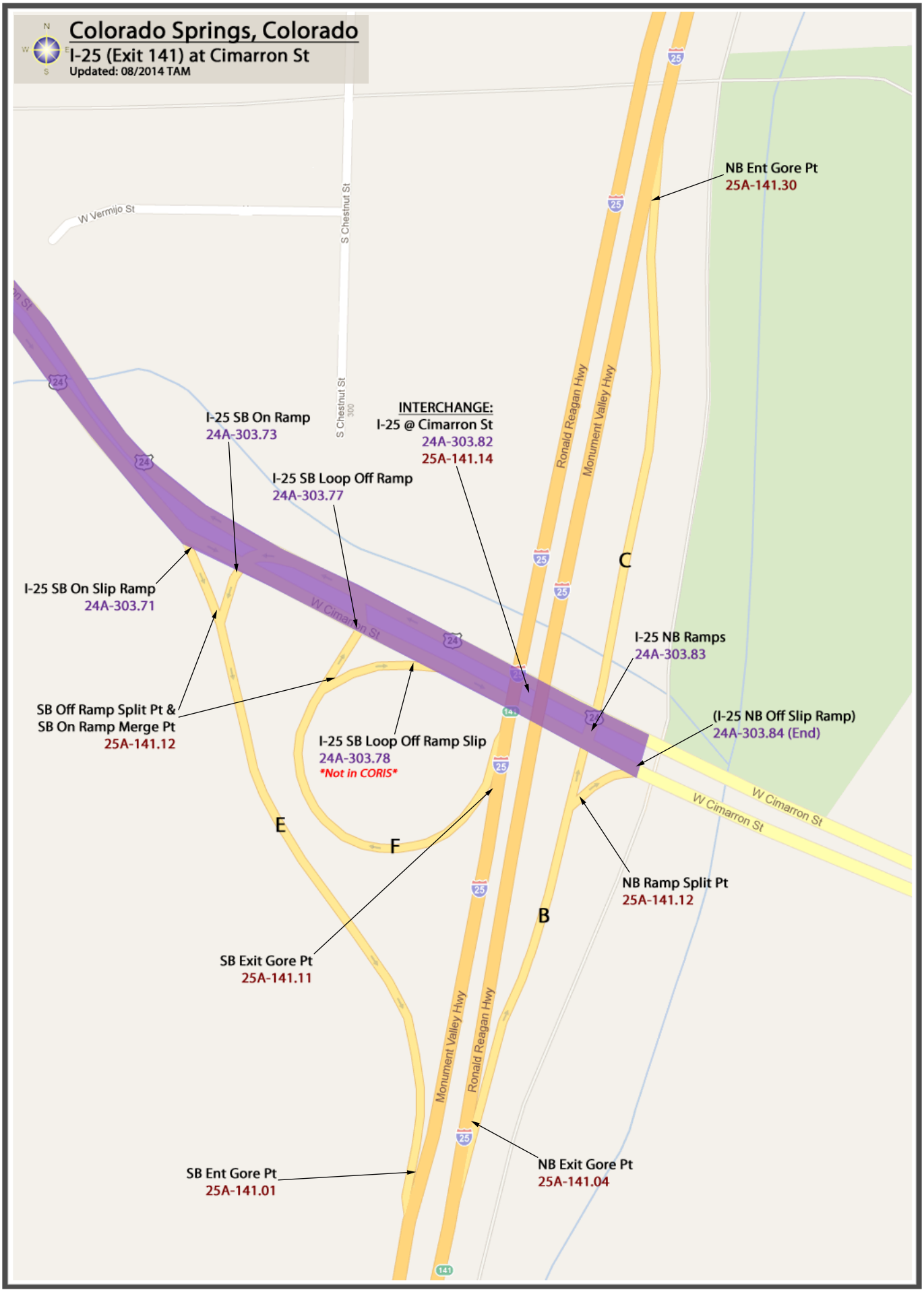
Colorado Springs, Colorado
I-25 (Exit 141) at Cimarron St
Updated: 08/2014 TAM
W Vermijo St
S Chestnut St
S Chestnut St
300
Ronald Reagan Hwy
Monument Valley Hwy
NB Ent Gore Pt
25A-141.30
INTERCHANGE:
I-25 @ Cimarron St
24A-303.82
25A-141.14
I-25 SB On Ramp
24A-303.73
I-25 SB Loop Off Ramp
24A-303.77
I-25 SB On Slip Ramp
24A-303.71
W Cimarron St
C
I-25 NB Ramps
24A-303.83
SB Off Ramp Split Pt &
SB On Ramp Merge Pt
25A-141.12
(I-25 NB Off Slip Ramp)
24A-303.84 (End)
I-25 SB Loop Off Ramp Slip
24A-303.78
Not in CORIS
W Cimarron St
E
F
NB Ramp Split Pt
25A-141.12
B
SB Exit Gore Pt
25A-141.11
Monument Valley Hwy
Ronald Reagan Hwy
SB Ent Gore Pt
25A-141.01
NB Exit Gore Pt
25A-141.04

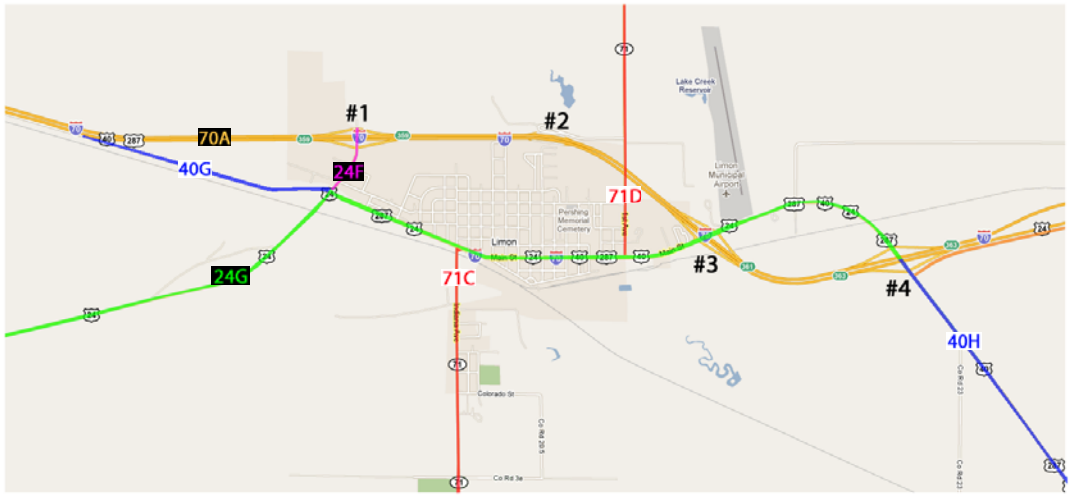

Limon, Colorado

UPDATED: 07/2013 TAM

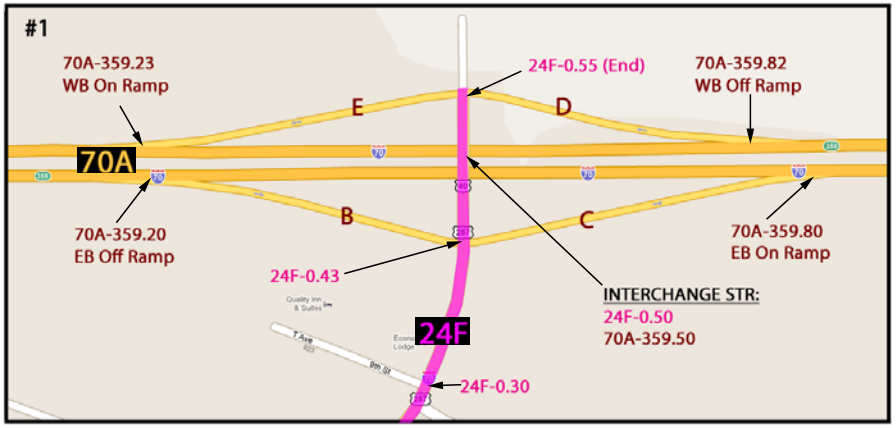

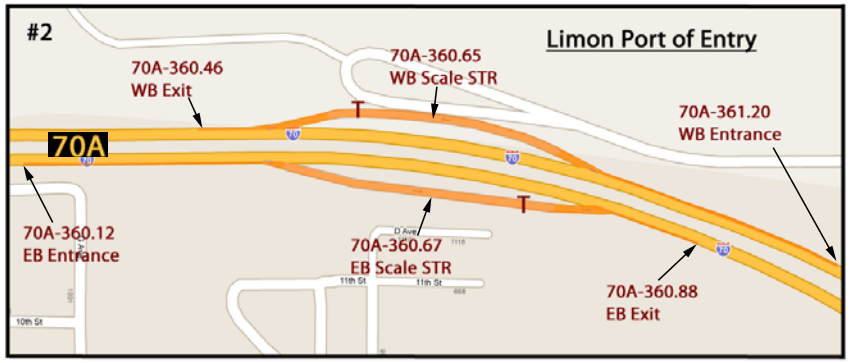

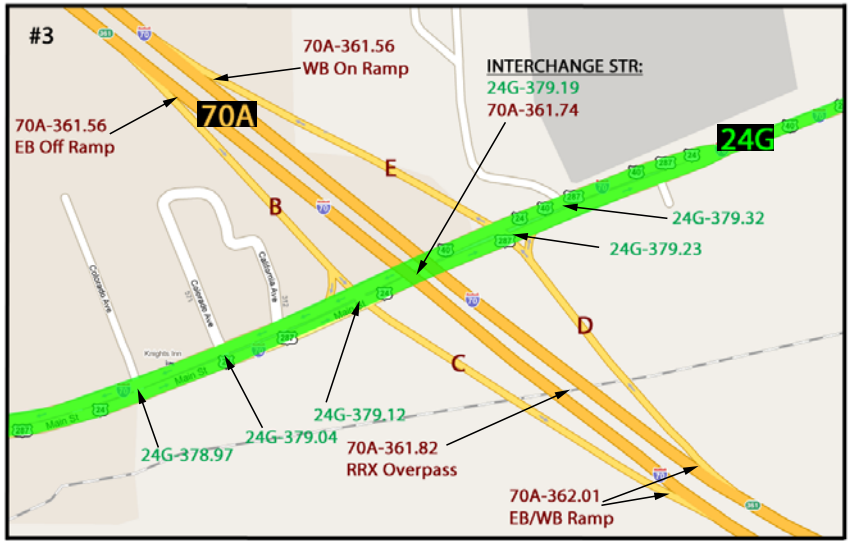

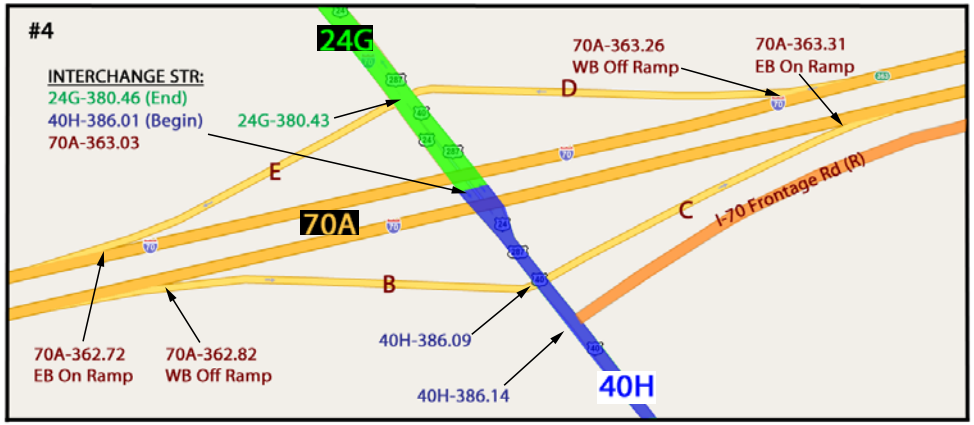

Colorado Springs, Colorado
Platte Ave & Powers Blvd
Updated: 03/15 TAM
SB Exit Gore Pt
21B-142.03
NB Ent Gore Pt
21B-141.94
SB Off Ramp Split &
SB Loop Ent Gore Pt
21B-141.80
INTERCHANGE:
21B-141.74 (Begin)
24G-310.88 (Begin)
24H-310.88 (End)
REF: 21B-141.87 (Terminal Ave)
Platte Ave @ Troy Hill Rd
3-24H-310.76-M
NB On Ramp
24G-310.91
NB Off Ramp
24G-310.94
24G-310.96
24G-311.07
Motel Rd - 24G Frontage Rd (R)
Driveway Access
3-24G-311.15
EB Ent Gore Pt from NB
24G-310.98
End of Frtg Rd (Motel Rd)
3-24G-311.01-R
EB Loop Exit Gore Pt
24G-310.89
NB Off Ramp Split
24H-310.72
NB Loop Ent Gore Pt
24H-310.76
SB Ent Gore Pt
24H-310.58
NB Exit Gore Pt to EB
24H-310.42
End of Airport Rd/Frtg Rd
3-24H-310.46-R
Troy Hill Rd @ Bijou St
3-24H-310.47-L
N Troy Hill Rd - 24H Frontage Rd (L)
Airport Rd - 24H Frontage Rd (R)
E Platte Ave
N Powers Blvd
State Hwy 24 Bypass
Space Center Dr
Terminal Ave
Conrad St
Paonia St
Valley St
Amelia St
Troy Hill Rd
E Bijou St
M
A
N
A
D
i
C
E
G
B

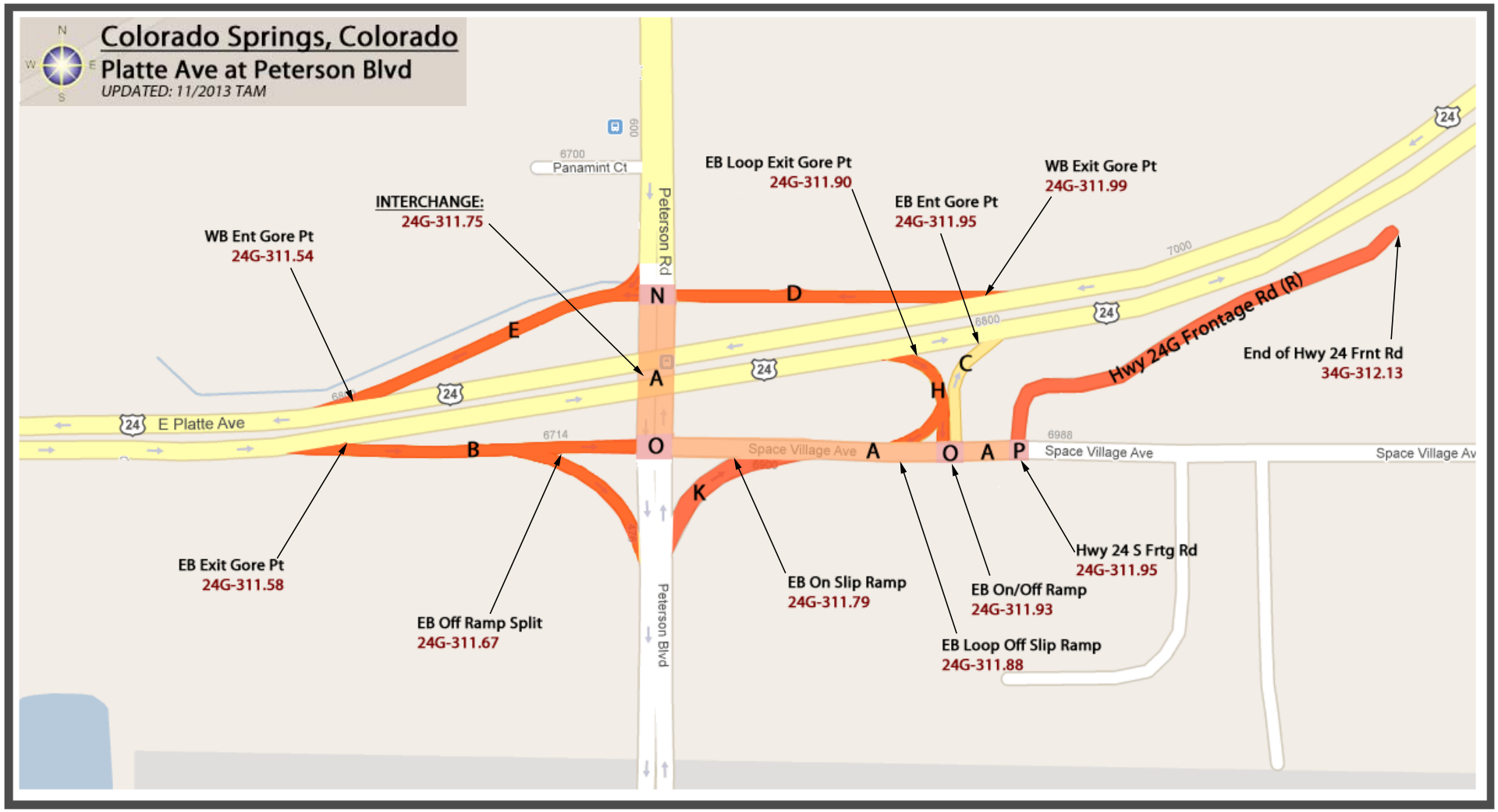

Colorado Springs, Colorado
Platte Ave at Peterson Blvd
UPDATED: 11/2013 TAM
N
W
E
S
6700
Panamint Ct
Peterson Rd
INTERCHANGE:
24G-311.75
WB Ent Gore Pt
24G-311.54
EB Loop Exit Gore Pt
24G-311.90
EB Ent Gore Pt
24G-311.95
WB Exit Gore Pt
24G-311.99
7000
6800
24
Hwy 24G Frontage Rd (R)
End of Hwy 24 Frnt Rd
34G-312.13
E
N
D
A
C
H
E Platte Ave
6714
B
O
Space Village Ave
A
O
A
P
6988
Space Village Ave
Space Village Av
K
EB Exit Gore Pt
24G-311.58
EB Off Ramp Split
24G-311.67
EB On Slip Ramp
24G-311.79
EB On/Off Ramp
24G-311.93
Hwy 24 S Frtg Rd
24G-311.95
EB Loop Off Slip Ramp
24G-311.88
Peterson Blvd

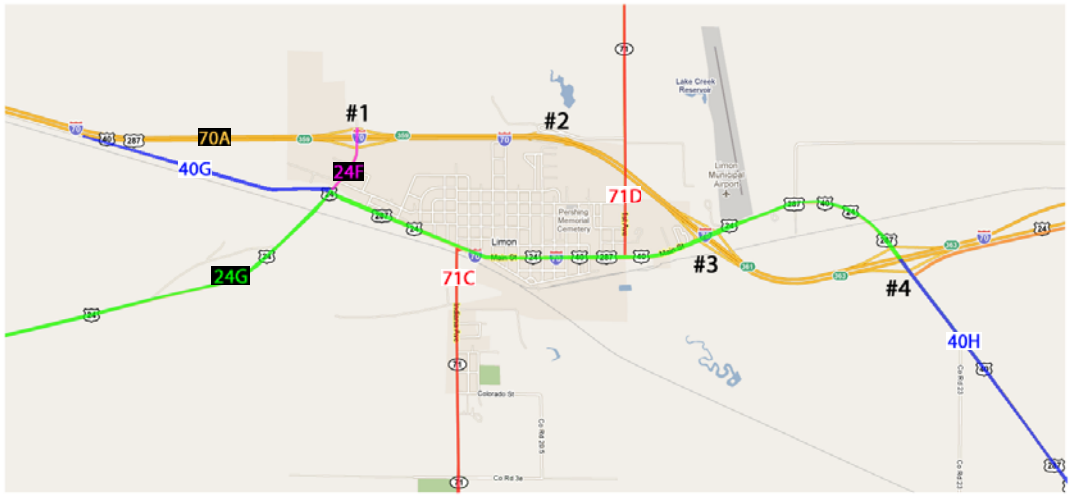

Limon, Colorado

UPDATED: 07/2013 TAM

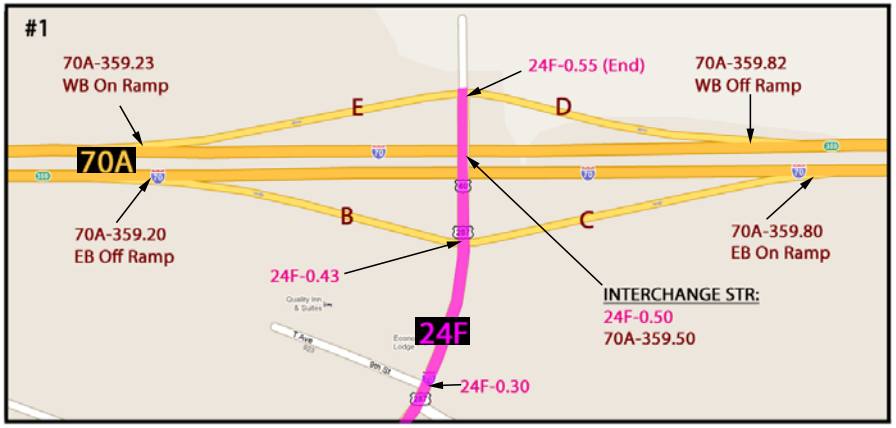

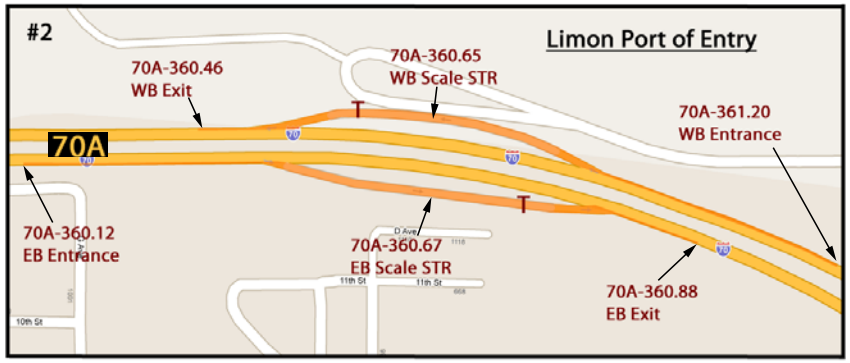

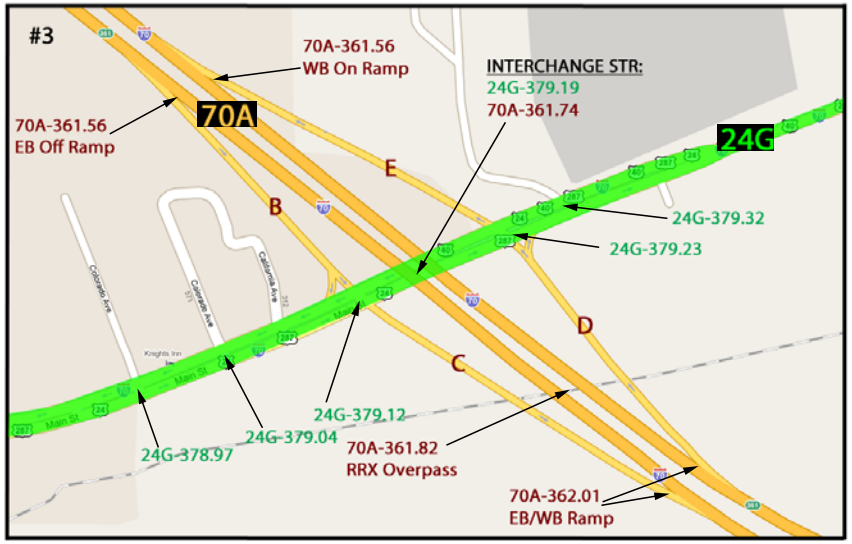

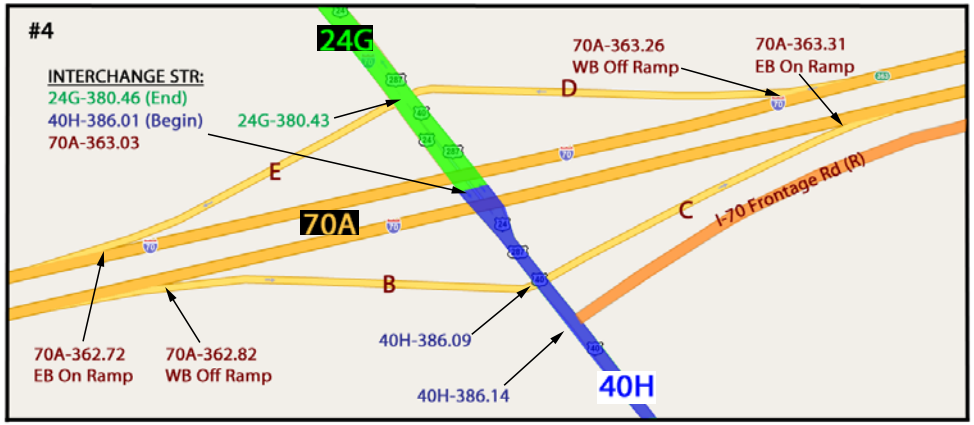

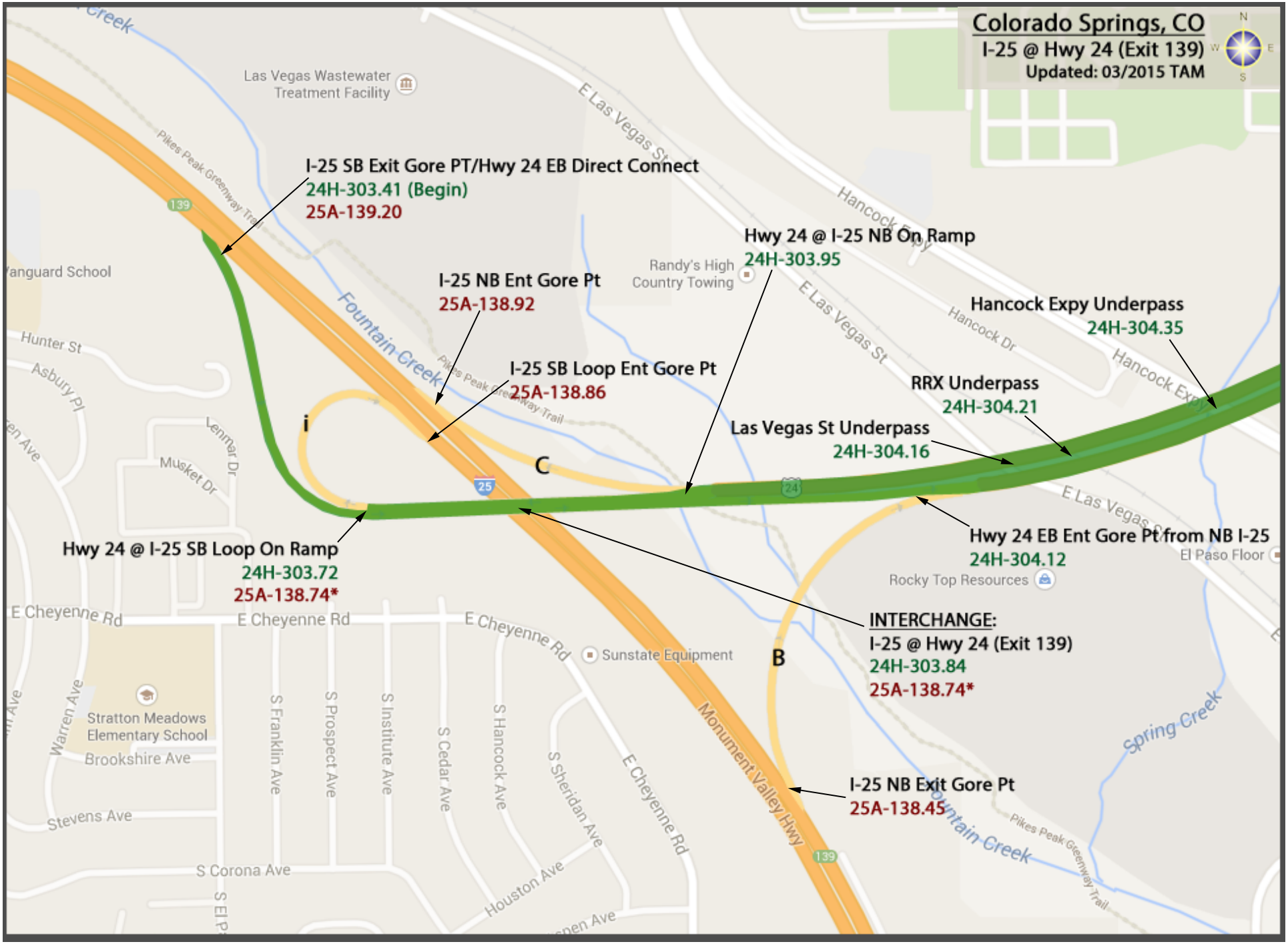
Colorado Springs, CO
I-25 @ Hwy 24 (Exit 139)
Updated: 03/2015 TAM
I-25 SB Exit Gore PT/Hwy 24 EB Direct Connect
24H-303.41 (Begin)
25A-139.20
Hwy 24 @ I-25 NB On Ramp
24H-303.95
I-25 NB Ent Gore Pt
25A-138.92
Hancock Expy Underpass
24H-304.35
I-25 SB Loop Ent Gore Pt
25A-138.86
RRX Underpass
24H-304.21
Las Vegas St Underpass
24H-304.16
Hwy 24 EB Ent Gore Pt from NB I-25
24H-304.12
Hwy 24 @ I-25 SB Loop On Ramp
24H-303.72
25A-138.74*
INTERCHANGE:
I-25 @ Hwy 24 (Exit 139)
24H-303.84
25A-138.74*
I-25 NB Exit Gore Pt
25A-138.45
Las Vegas Wastewater Treatment Facility
Randy's High Country Towing
Rocky Top Resources
Sunstate Equipment
Stratton Meadows Elementary School
Fountain Creek
Spring Creek
Monument Valley Hwy
E Las Vegas St
E Cheyenne Rd
Hancock Expy
Hancock Dr
Pikes Peak Greenway Trail
Hunter St
Asbury Pl
Lenmar Dr
Musket Dr
Warren Ave
Brookshire Ave
Stevens Ave
S Corona Ave
S Franklin Ave
S Prospect Ave
S Institute Ave
S Cedar Ave
S Hancock Ave
S Sheridan Ave
Houston Ave
i
C
B

Colorado Springs, CO
MLK Bypass at Union Blvd
UPDATED: 03/2015 TAM
N
W
E
S
24H-304.93
(WB Off Ramp)
24H-304.73
(WB Off Ramp Split)
24H-304.93
(EB On Ramp)
24H-304.77
(WB On Loop Ramp)
INTERCHANGE:
24H-304.71
24H-304.54
(WB On Ramp)
24H-304.65
(EB On Loop Ramp)
24H-304.35
(Hancock Expwy Underpass)
24H-304.48
(EB Off Ramp)
24H-304.69
(EB Off Ramp Split)
S Union Blvd
Hancock Expy
Iver St
Kirkham St
Falkirk Dr
Gilpin Ave
D
i
N
A
E
C
G
B
O

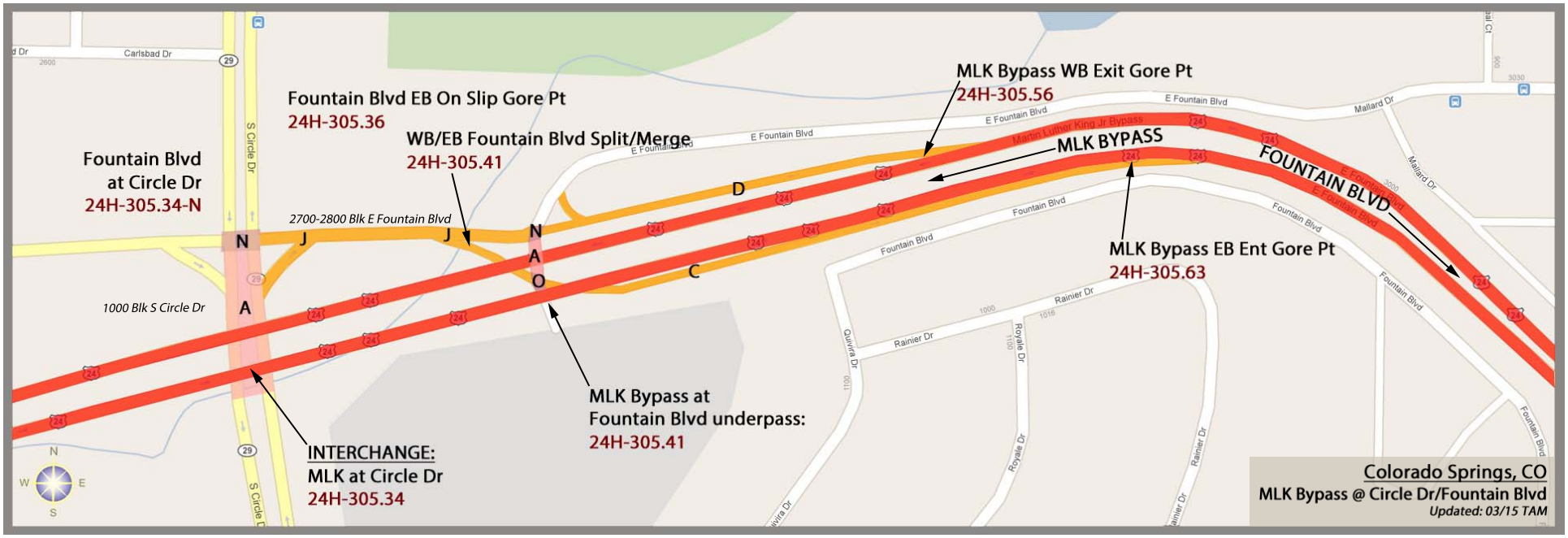
Fountain Blvd
at Circle Dr
24H-305.34-N
Fountain Blvd EB On Slip Gore Pt
24H-305.36
WB/EB Fountain Blvd Split/Merge
24H-305.41
MLK Bypass WB Exit Gore Pt
24H-305.56
MLK BYPASS
FOUNTAIN BLVD
MLK Bypass EB Ent Gore Pt
24H-305.63
2700-2800 Blk E Fountain Blvd
1000 Blk S Circle Dr
INTERCHANGE:
MLK at Circle Dr
24H-305.34
MLK Bypass at
Fountain Blvd underpass:
24H-305.41
Carlsbad Dr
S Circle Dr
E Fountain Blvd
Martin Luther King Jr Bypass
Mallard Dr
Fountain Blvd
Rainier Dr
Royale Dr
Quivira Dr
Colorado Springs, CO
MLK Bypass @ Circle Dr/Fountain Blvd
Updated: 03/15 TAM

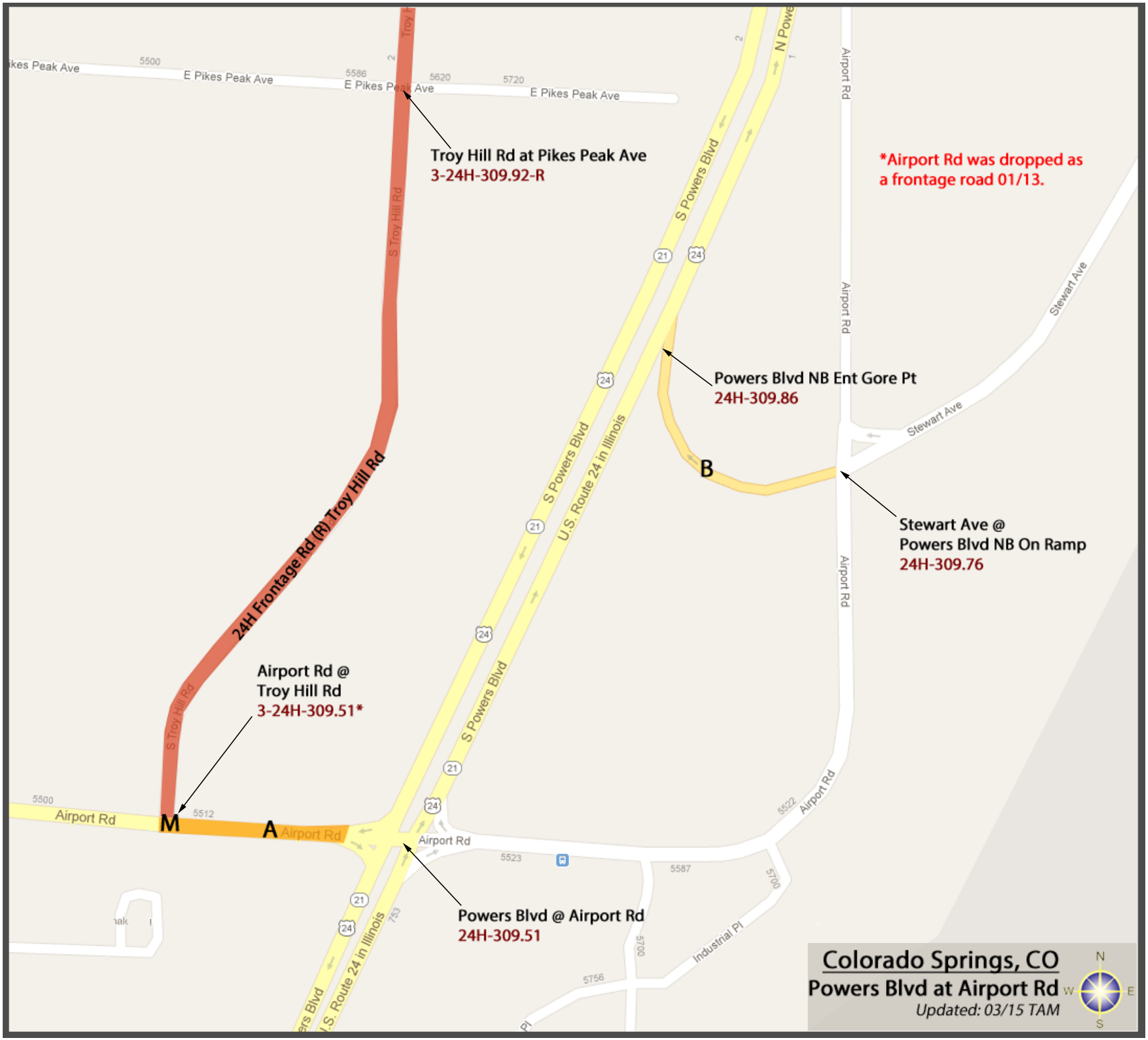
E Pikes Peak Ave
5500
5586
5620
5720
Troy Hill Rd at Pikes Peak Ave
3-24H-309.92-R
*Airport Rd was dropped as
a frontage road 01/13.
S Troy Hill Rd
24H Frontage Rd (R) Troy Hill Rd
S Powers Blvd
U.S. Route 24 in Illinois
Airport Rd
Powers Blvd NB Ent Gore Pt
24H-309.86
Stewart Ave
B
Stewart Ave @
Powers Blvd NB On Ramp
24H-309.76
Airport Rd @
Troy Hill Rd
3-24H-309.51*
M
A
5512
5522
5523
5587
5700
5756
Industrial Pl
Powers Blvd @ Airport Rd
24H-309.51
Colorado Springs, CO
Powers Blvd at Airport Rd
Updated: 03/15 TAM
N
W
E
S

Las Animas County, Colorado

I-25 @ Wooten (Morley Rd)

11/2012 TAM

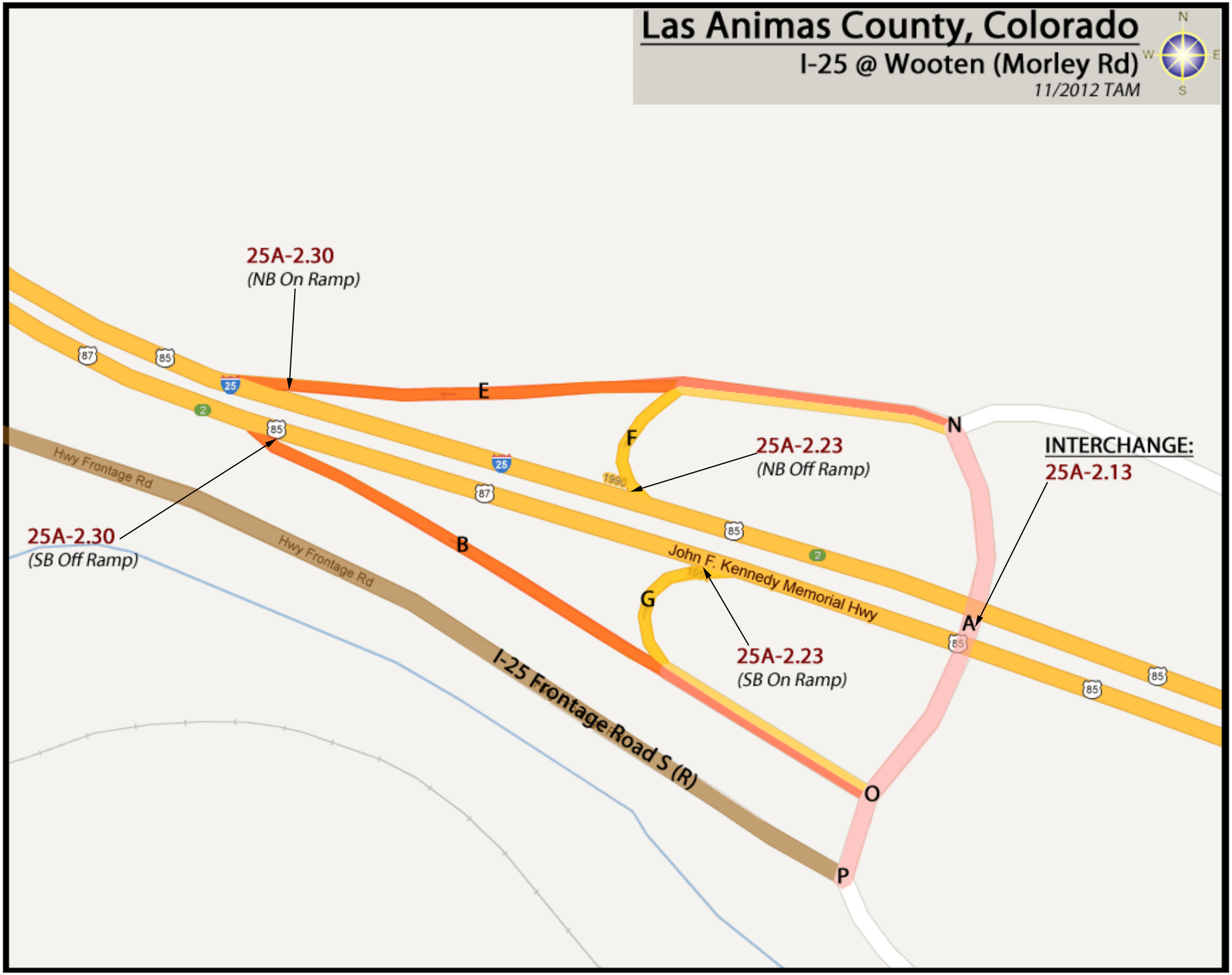

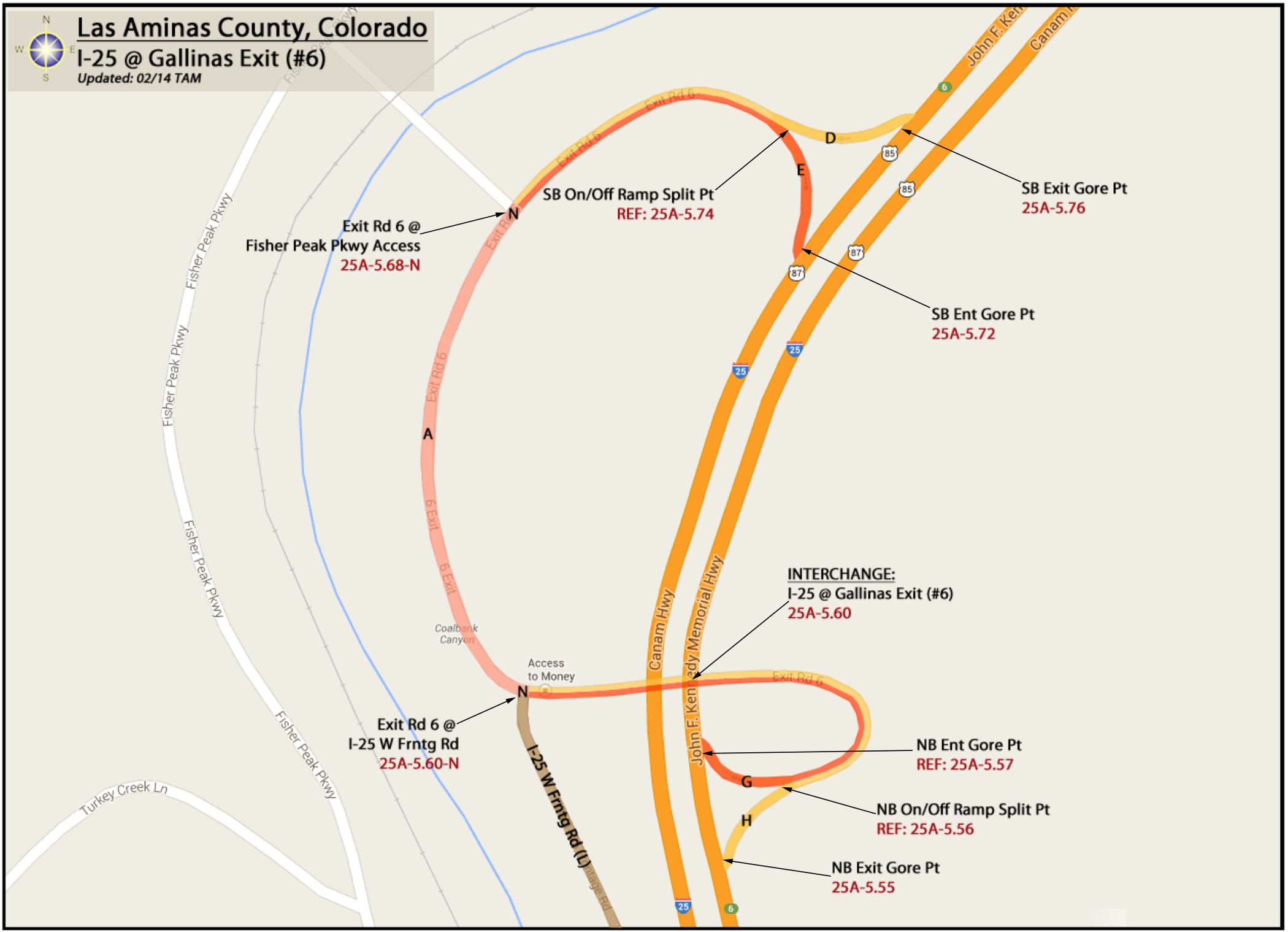
Las Aminas County, Colorado
I-25 @ Gallinas Exit (#6)
Updated: 02/14 TAM
Exit Rd 6 @
Fisher Peak Pkwy Access
25A-5.68-N
SB On/Off Ramp Split Pt
REF: 25A-5.74
SB Exit Gore Pt
25A-5.76
SB Ent Gore Pt
25A-5.72
INTERCHANGE:
I-25 @ Gallinas Exit (#6)
25A-5.60
Exit Rd 6 @
I-25 W Frntg Rd
25A-5.60-N
NB Ent Gore Pt
REF: 25A-5.57
NB On/Off Ramp Split Pt
REF: 25A-5.56
NB Exit Gore Pt
25A-5.55
Fisher Peak Pkwy
Exit Rd 6
Canam Hwy
John F. Kennedy Memorial Hwy
I-25 W Frntg Rd (L)
Coalbank Canyon
Access to Money
Turkey Creek Ln

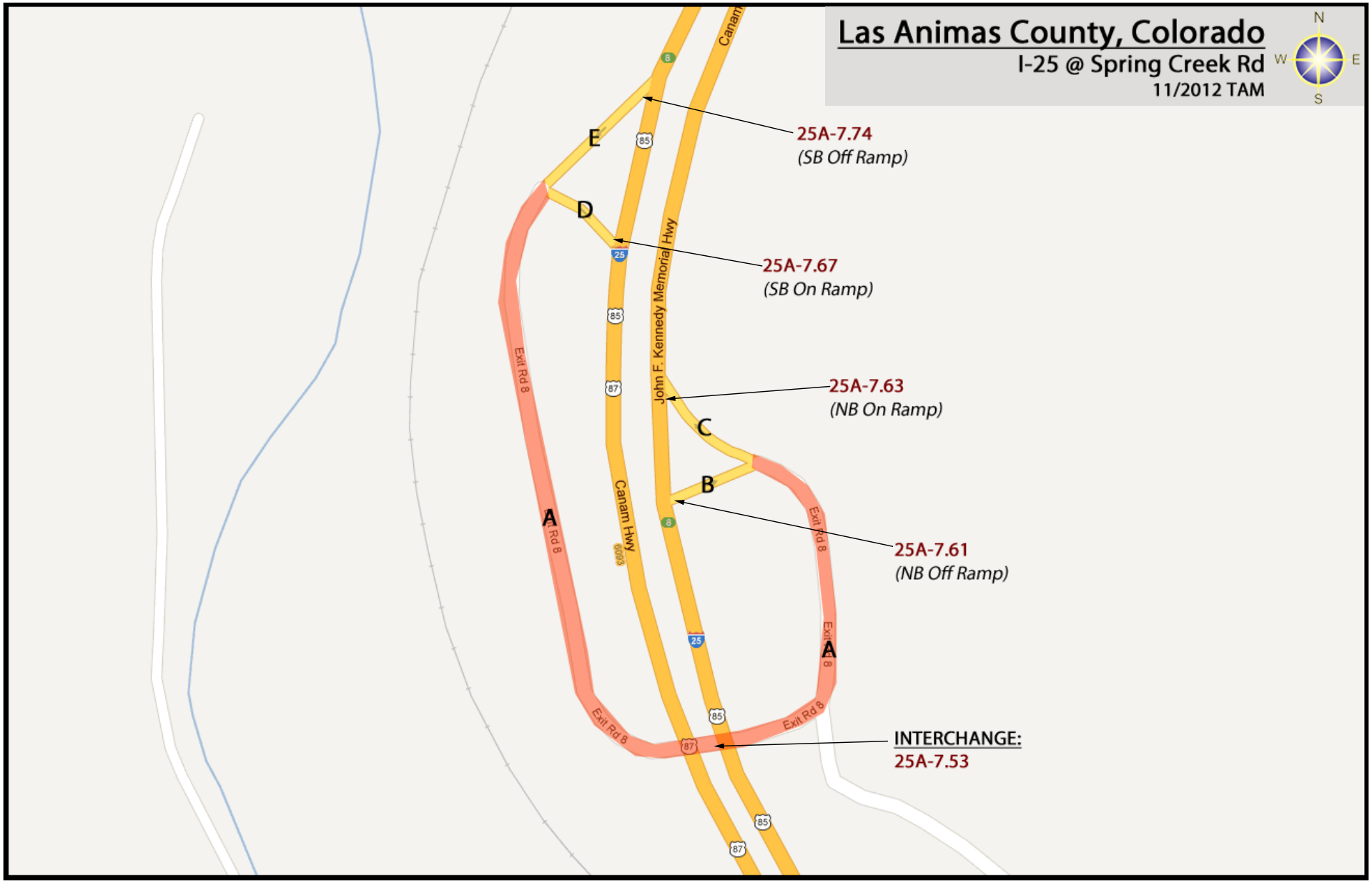

Las Animas County, Colorado
I-25 @ Spring Creek Rd
11/2012 TAM
N
W
E
S
25A-7.74
(SB Off Ramp)
25A-7.67
(SB On Ramp)
25A-7.63
(NB On Ramp)
25A-7.61
(NB Off Ramp)
INTERCHANGE:
25A-7.53
A
B
C
D
E
Exit Rd 8
Canam Hwy
John F. Kennedy Memorial Hwy

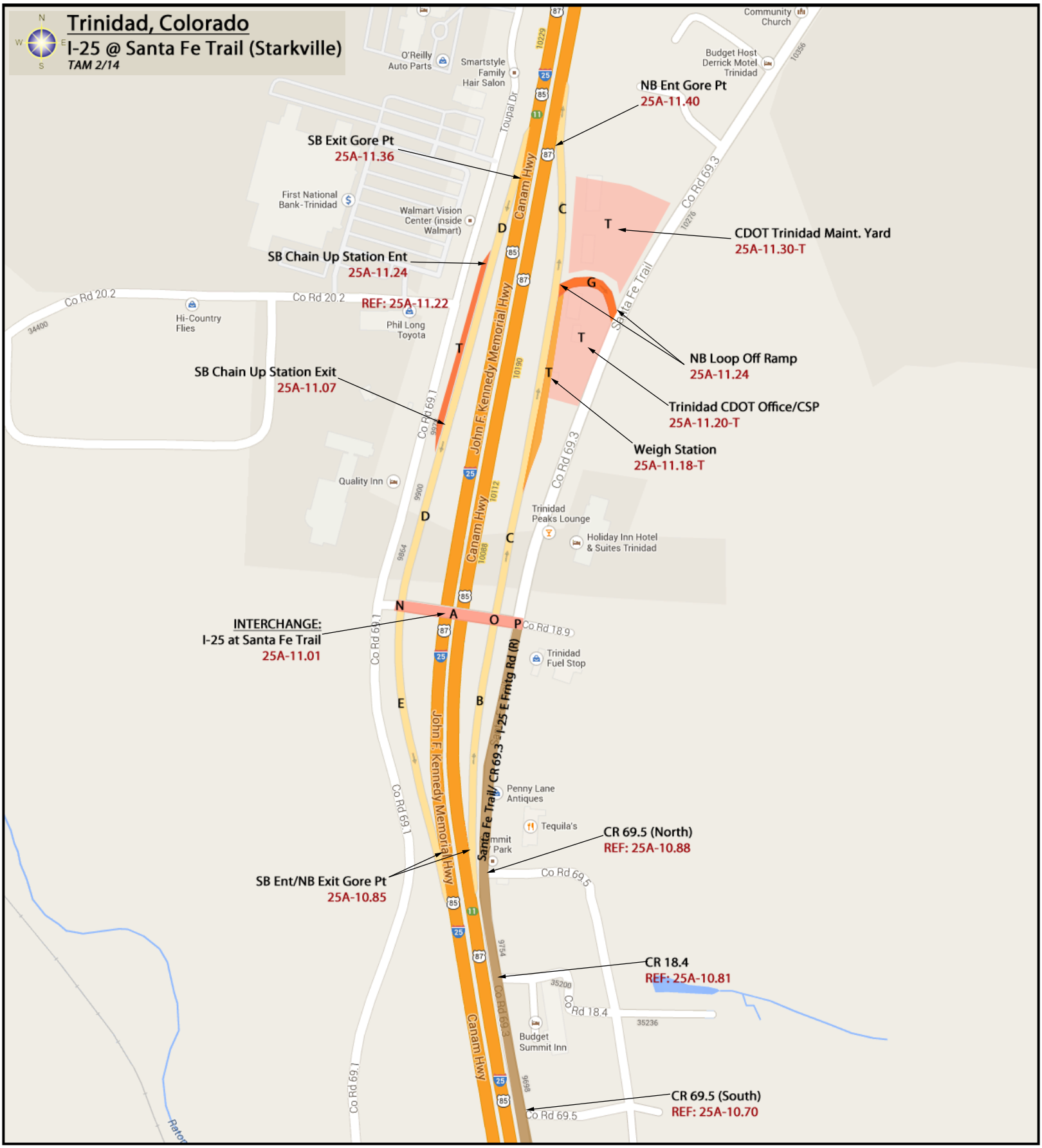
Trinidad, Colorado
I-25 @ Santa Fe Trail (Starkville)
TAM 2/14
NB Ent Gore Pt
25A-11.40
SB Exit Gore Pt
25A-11.36
CDOT Trinidad Maint. Yard
25A-11.30-T
SB Chain Up Station Ent
25A-11.24
REF: 25A-11.22
NB Loop Off Ramp
25A-11.24
SB Chain Up Station Exit
25A-11.07
Trinidad CDOT Office/CSP
25A-11.20-T
Weigh Station
25A-11.18-T
INTERCHANGE:
I-25 at Santa Fe Trail
25A-11.01
SB Ent/NB Exit Gore Pt
25A-10.85
CR 69.5 (North)
REF: 25A-10.88
CR 18.4
REF: 25A-10.81
CR 69.5 (South)
REF: 25A-10.70
Canam Hwy
John F. Kennedy Memorial Hwy
Santa Fe Trail / CR 69.3 / I-25 E Frntg Rd (R)
Co Rd 20.2
Co Rd 69.1
Co Rd 69.3
Co Rd 18.9
Co Rd 69.5
Co Rd 18.4
Toupal Dr
Community Church
Budget Host Derrick Motel Trinidad
O'Reilly Auto Parts
Smartstyle Family Hair Salon
First National Bank-Trinidad
Walmart Vision Center (inside Walmart)
Hi-Country Flies
Phil Long Toyota
Quality Inn
Trinidad Peaks Lounge
Holiday Inn Hotel & Suites Trinidad
Trinidad Fuel Stop
Penny Lane Antiques
Tequila's
Budget Summit Inn

Trinidad, Colorado
I-25 @ Van Buren St
TAM 02/14
*New Config Approx 2011
N
W
E
S
INTERCHANGE:
I-25 @ Van Buren St
25A-13.00
A
O
B
NB Exit Gore Pt
to Van Buren St
25A-12.85
N
E
CR 20.8 (Old Sopris) @
I-25 SB On Ramp
25A-12.71
SB Ent Gore Pt
From CR 20.8
25A-12.61
Co Rd 20.8
Canam Hwy
Co Rd 69.3
Co Rd 69.2
Suites Trinidad
W Jefferson St
Madison St
Monroe St
Van Buren St
Nolan Dr
Trinidad Golf Course
Clubhouse Grille
Mission Apartments
Linda's Laundry
Chef Liu's Chinese
Hops & Vines
Carbon Ave
S Carbon Ave

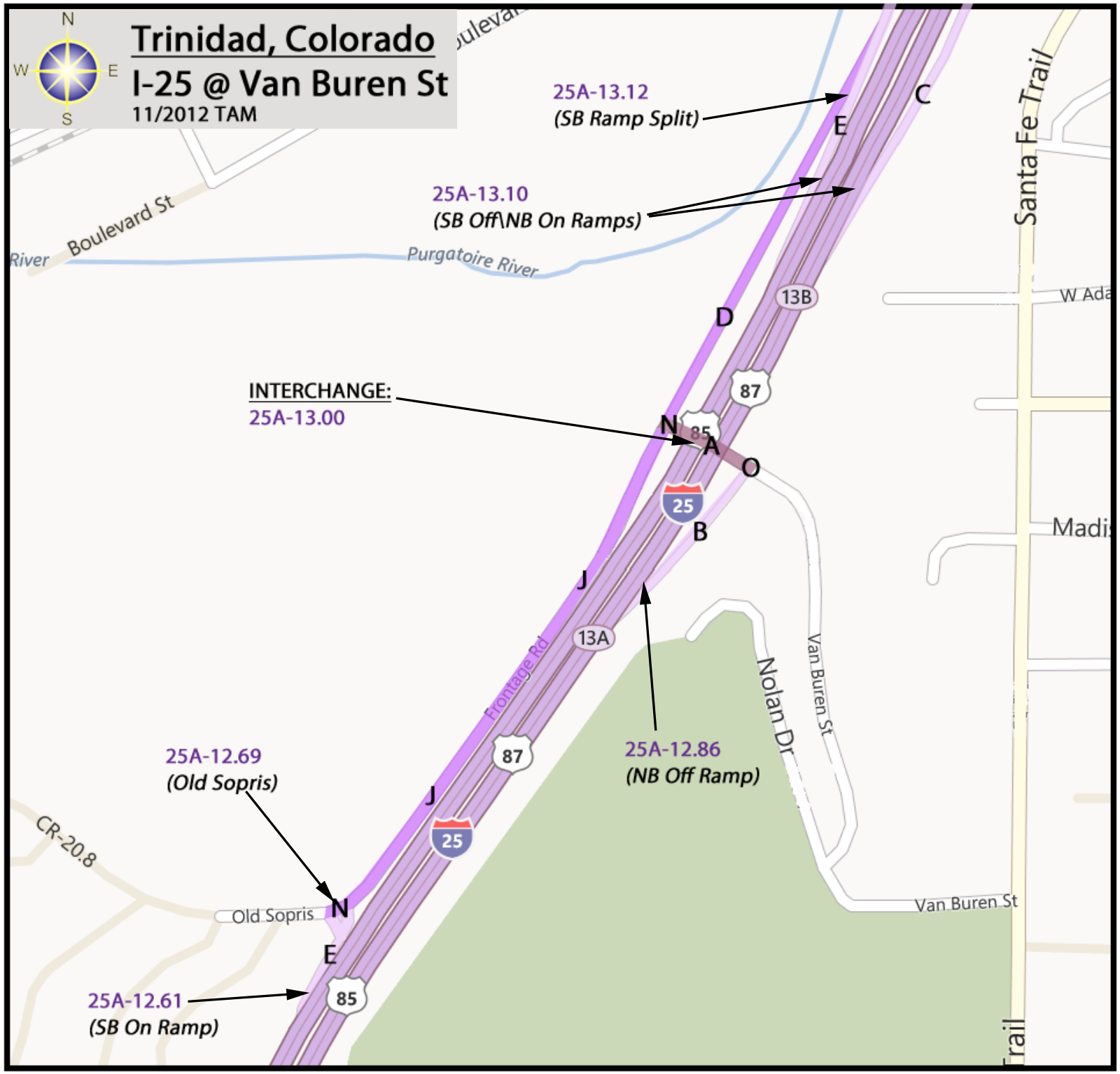
Trinidad, Colorado
I-25 @ Van Buren St
11/2012 TAM
N
W
E
S
25A-13.12
(SB Ramp Split)
25A-13.10
(SB Off\NB On Ramps)
INTERCHANGE:
25A-13.00
25A-12.69
(Old Sopris)
25A-12.86
(NB Off Ramp)
25A-12.61
(SB On Ramp)
Boulevard St
Purgatoire River
Santa Fe Trail
Frontage Rd
Nolan Dr
Van Buren St
Old Sopris
CR-20.8
13B
13A
87
85
25
A
B
C
D
E
J
N
O

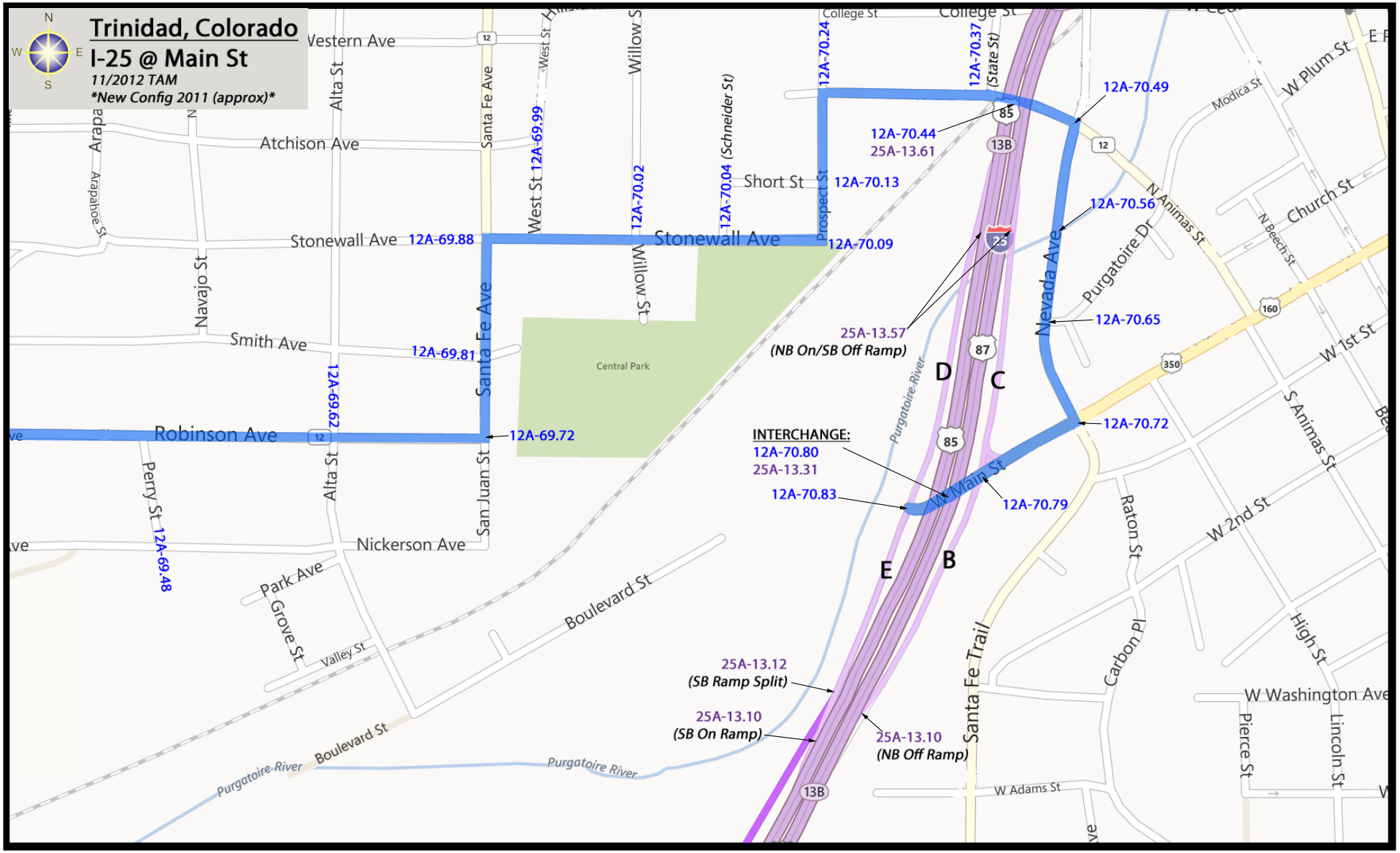

Trinidad, Colorado
I-25 @ Main St
11/2012 TAM
New Config 2011 (approx)
N
S
E
W
Western Ave
Atchison Ave
Stonewall Ave
Smith Ave
Robinson Ave
Nickerson Ave
Park Ave
Boulevard St
Short St
Santa Fe Ave
Alta St
Navajo St
Arapahoe St
Perry St
Grove St
Valley St
San Juan St
West St
Willow St
Prospect St
College St
Nevada Ave
Purgatoire Dr
N Animas St
S Animas St
Church St
W Plum St
W 1st St
W 2nd St
W Washington Ave
W Adams St
Raton St
Carbon Pl
High St
Pierce St
Lincoln St
Santa Fe Trail
Purgatoire River
Central Park
12A-69.88
12A-69.81
12A-69.62
12A-69.72
12A-69.48
12A-69.99
12A-70.02
12A-70.04 (Schneider St)
12A-70.24
12A-70.37 (State St)
12A-70.13
12A-70.09
12A-70.44
25A-13.61
12A-70.49
12A-70.56
12A-70.65
12A-70.72
12A-70.79
12A-70.83
25A-13.57
(NB On/SB Off Ramp)
INTERCHANGE:
12A-70.80
25A-13.31
25A-13.12
(SB Ramp Split)
25A-13.10
(SB On Ramp)
25A-13.10
(NB Off Ramp)
B
C
D
E

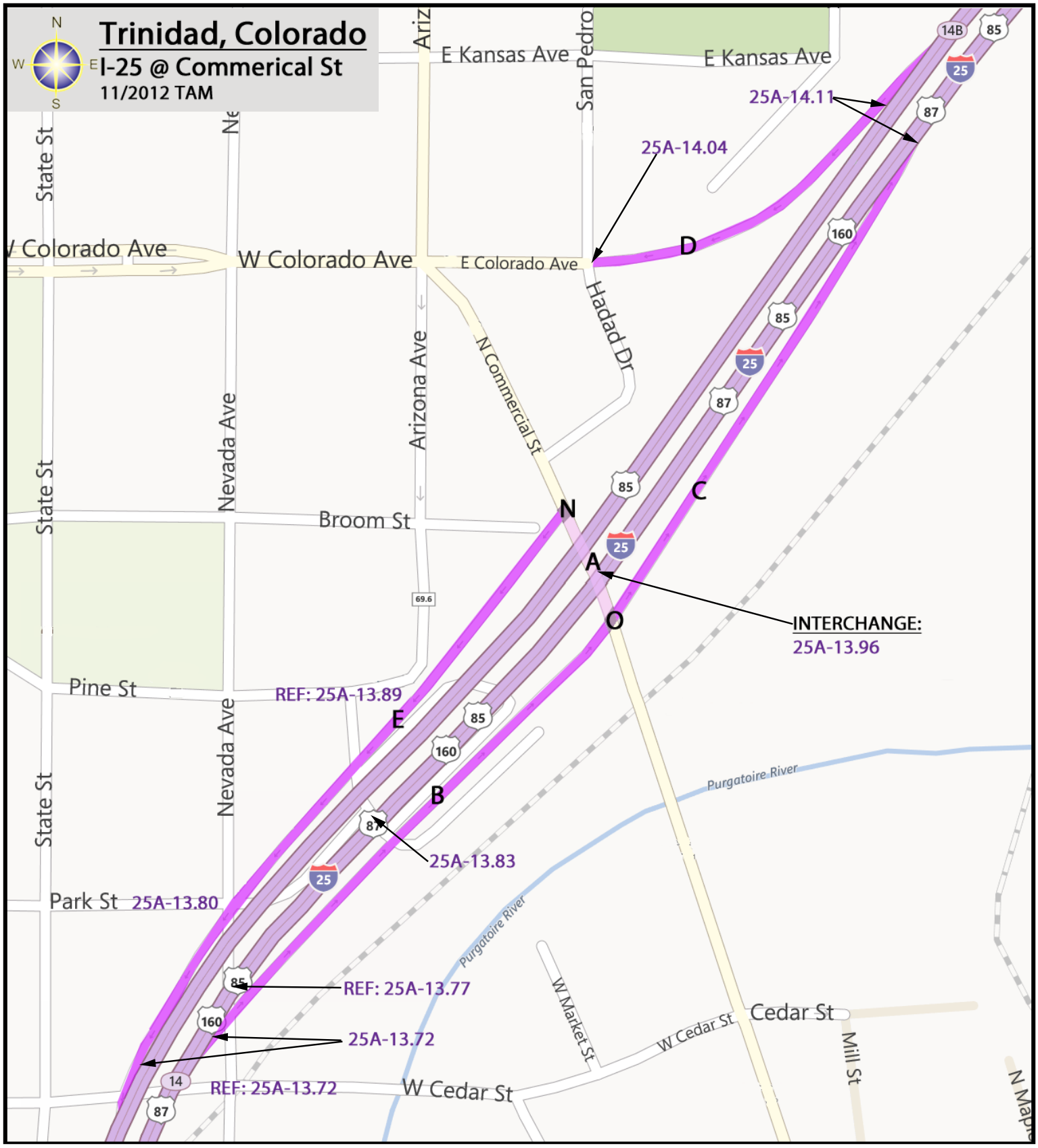

Trinidad, Colorado
I-25 @ Commerical St
11/2012 TAM
N
S
E
W
E Kansas Ave
E Kansas Ave
San Pedro
Ariz
State St
W Colorado Ave
W Colorado Ave
E Colorado Ave
Hadad Dr
N Commercial St
Arizona Ave
Nevada Ave
Broom St
Pine St
Park St
Cedar St
W Cedar St
W Cedar St
W Market St
Mill St
Purgatoire River
Purgatoire River
25A-14.11
25A-14.04
D
C
N
A
O
INTERCHANGE:
25A-13.96
REF: 25A-13.89
E
B
25A-13.83
25A-13.80
REF: 25A-13.77
25A-13.72
REF: 25A-13.72
14B
85
25
87
160
14
69.6

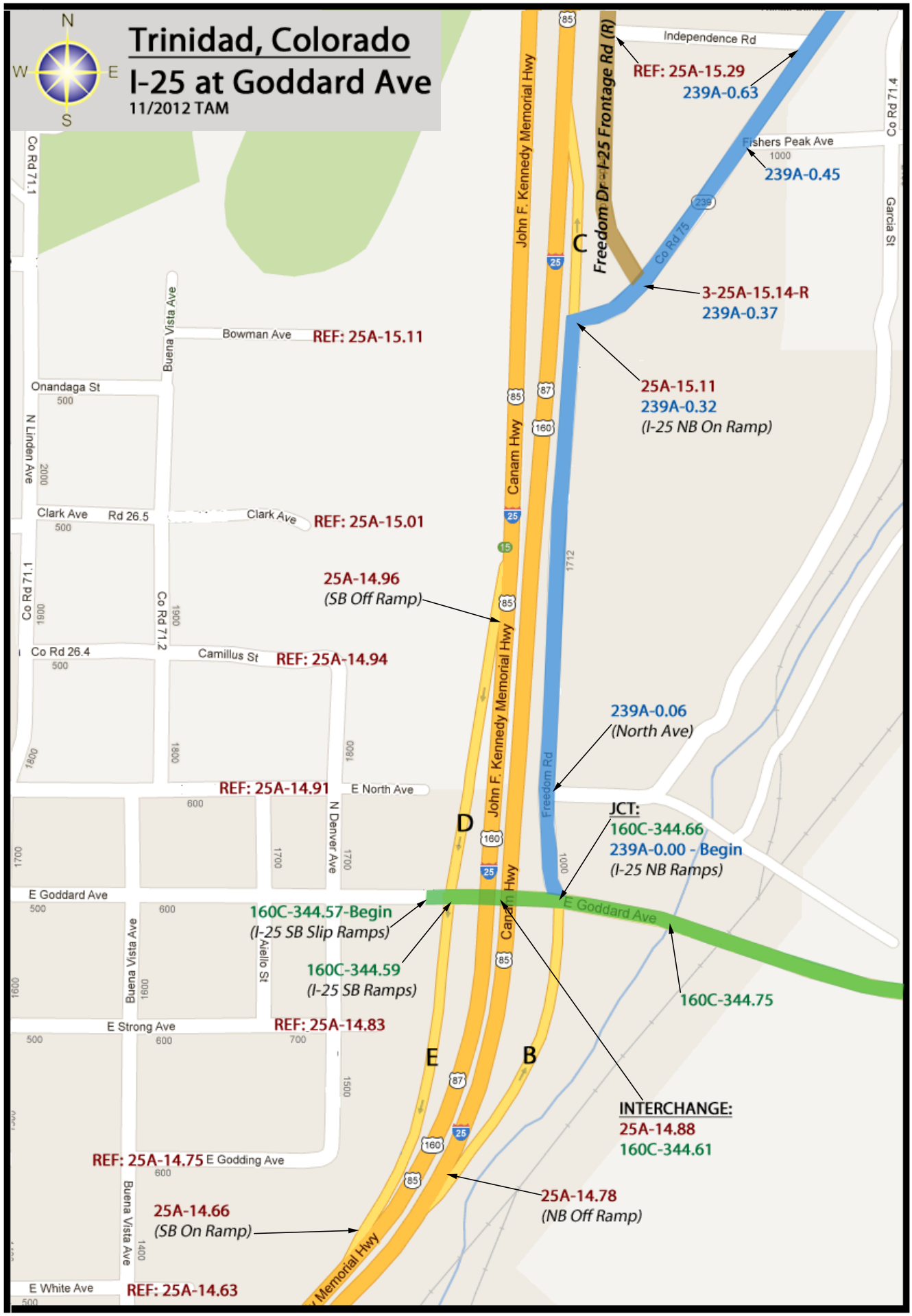
Trinidad, Colorado
I-25 at Goddard Ave
11/2012 TAM
N
W
E
S
Co Rd 71.1
Buena Vista Ave
Bowman Ave
REF: 25A-15.11
Onandaga St
N Linden Ave
Clark Ave
Rd 26.5
Clark Ave
REF: 25A-15.01
Co Rd 71.1
Co Rd 71.2
Co Rd 26.4
Camillus St
REF: 25A-14.94
REF: 25A-14.91
E North Ave
N Denver Ave
E Goddard Ave
Buena Vista Ave
Aiello St
E Strong Ave
REF: 25A-14.83
REF: 25A-14.75
E Godding Ave
Buena Vista Ave
E White Ave
REF: 25A-14.63
John F. Kennedy Memorial Hwy
Canam Hwy
Freedom Dr - I-25 Frontage Rd (R)
Independence Rd
REF: 25A-15.29
239A-0.63
Fishers Peak Ave
239A-0.45
Co Rd 71.4
Garcia St
Co Rd 75
3-25A-15.14-R
239A-0.37
25A-15.11
239A-0.32
(I-25 NB On Ramp)
25A-14.96
(SB Off Ramp)
239A-0.06
(North Ave)
Freedom Rd
JCT:
160C-344.66
239A-0.00 - Begin
(I-25 NB Ramps)
160C-344.57-Begin
(I-25 SB Slip Ramps)
160C-344.59
(I-25 SB Ramps)
160C-344.75
INTERCHANGE:
25A-14.88
160C-344.61
25A-14.78
(NB Off Ramp)
25A-14.66
(SB On Ramp)
C
D
E
B

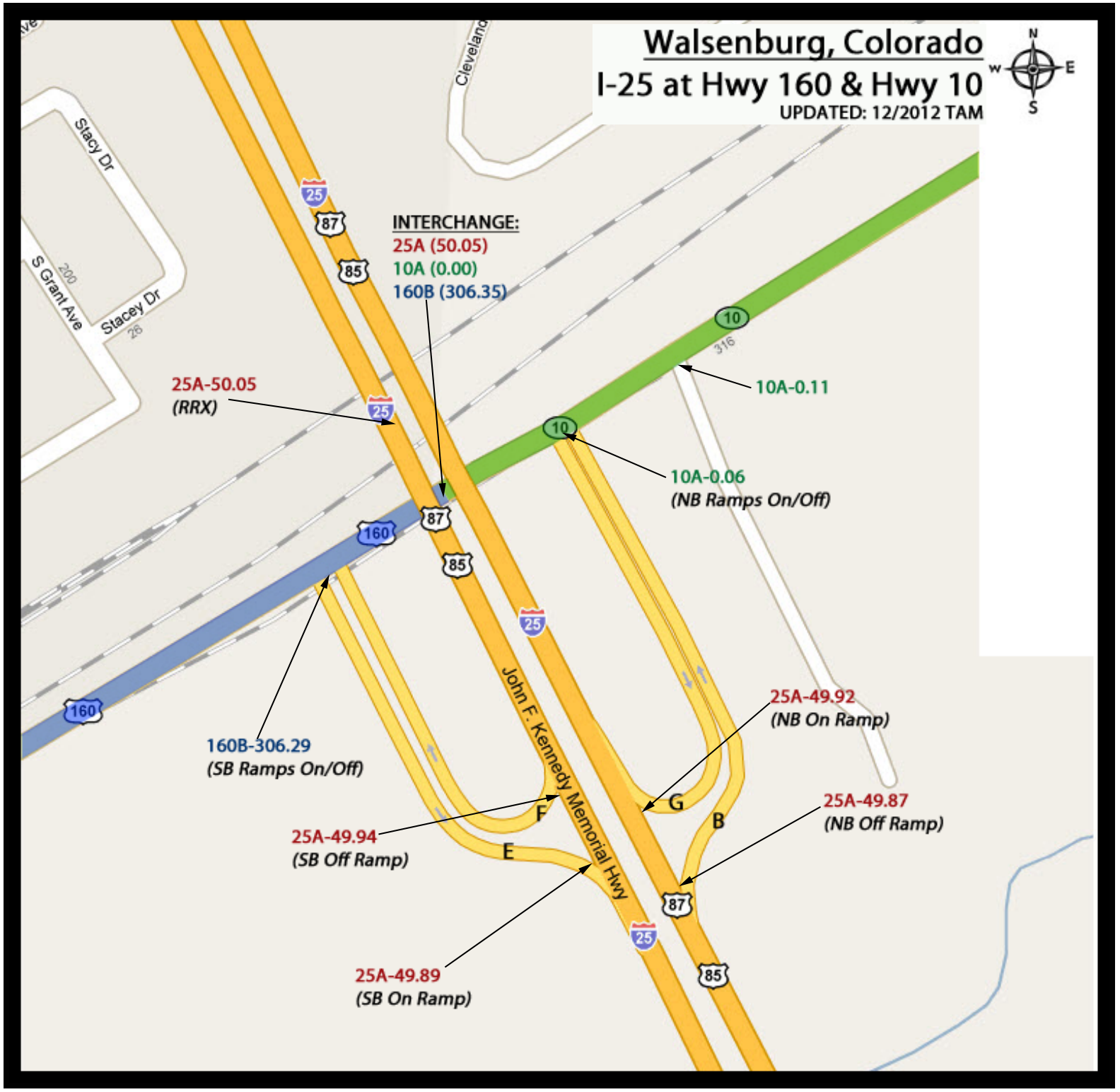
Walsenburg, Colorado
I-25 at Hwy 160 & Hwy 10
UPDATED: 12/2012 TAM
N
W
E
S
INTERCHANGE:
25A (50.05)
10A (0.00)
160B (306.35)
25A-50.05
(RRX)
10A-0.11
10A-0.06
(NB Ramps On/Off)
160B-306.29
(SB Ramps On/Off)
25A-49.92
(NB On Ramp)
25A-49.94
(SB Off Ramp)
25A-49.87
(NB Off Ramp)
25A-49.89
(SB On Ramp)
John F. Kennedy Memorial Hwy
Stacy Dr
S Grant Ave
Stacey Dr
Cleveland
E
F
G
B

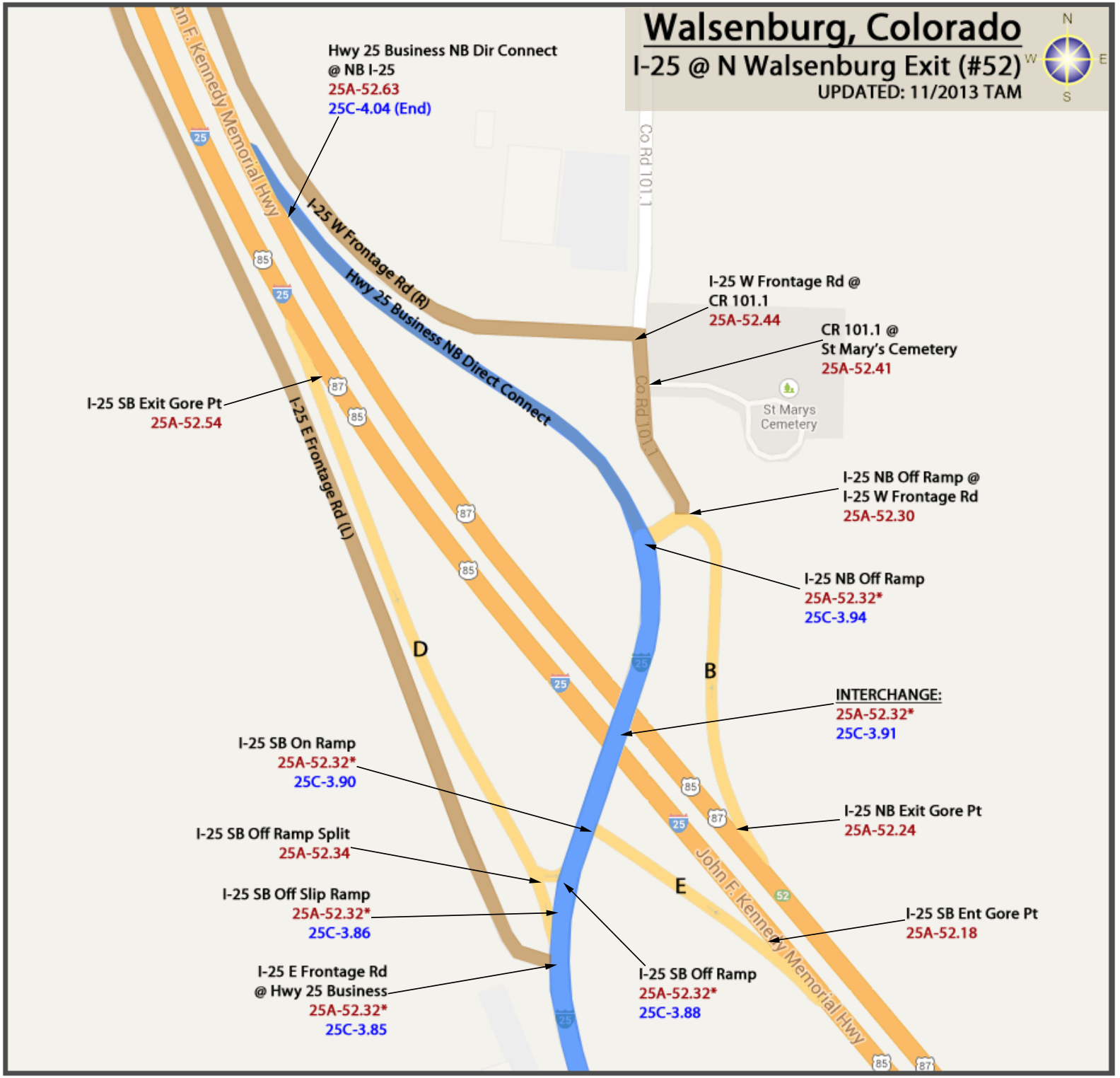
Walsenburg, Colorado
I-25 @ N Walsenburg Exit (#52)
UPDATED: 11/2013 TAM
N
W
E
S
Hwy 25 Business NB Dir Connect
@ NB I-25
25A-52.63
25C-4.04 (End)
I-25 W Frontage Rd (R)
Hwy 25 Business NB Direct Connect
I-25 E Frontage Rd (L)
John F. Kennedy Memorial Hwy
Co Rd 101.1
I-25 W Frontage Rd @
CR 101.1
25A-52.44
CR 101.1 @
St Mary's Cemetery
25A-52.41
St Marys
Cemetery
I-25 SB Exit Gore Pt
25A-52.54
I-25 NB Off Ramp @
I-25 W Frontage Rd
25A-52.30
I-25 NB Off Ramp
25A-52.32*
25C-3.94
D
B
INTERCHANGE:
25A-52.32*
25C-3.91
I-25 SB On Ramp
25A-52.32*
25C-3.90
I-25 NB Exit Gore Pt
25A-52.24
I-25 SB Off Ramp Split
25A-52.34
E
I-25 SB Off Slip Ramp
25A-52.32*
25C-3.86
I-25 SB Ent Gore Pt
25A-52.18
I-25 E Frontage Rd
@ Hwy 25 Business
25A-52.32*
25C-3.85
I-25 SB Off Ramp
25A-52.32*
25C-3.88

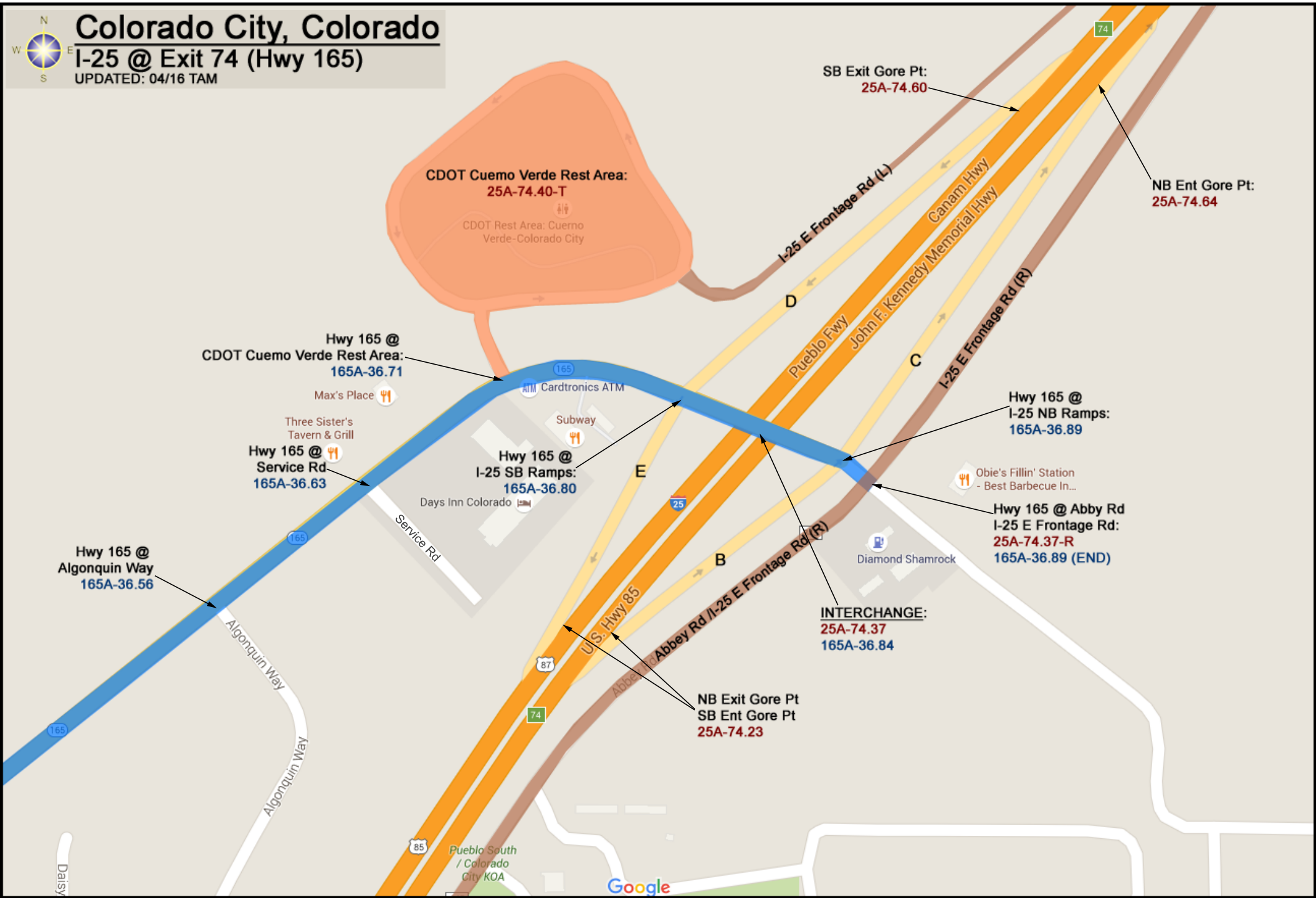
Colorado City, Colorado
I-25 @ Exit 74 (Hwy 165)
UPDATED: 04/16 TAM
SB Exit Gore Pt:
25A-74.60
NB Ent Gore Pt:
25A-74.64
CDOT Cuemo Verde Rest Area:
25A-74.40-T
CDOT Rest Area: Cuerno Verde-Colorado City
I-25 E Frontage Rd (L)
Canam Hwy
John F. Kennedy Memorial Hwy
Pueblo Fwy
I-25 E Frontage Rd (R)
D
C
E
B
Hwy 165 @
CDOT Cuemo Verde Rest Area:
165A-36.71
Cardtronics ATM
Max's Place
Three Sister's Tavern & Grill
Subway
Hwy 165 @
Service Rd
165A-36.63
Hwy 165 @
I-25 SB Ramps:
165A-36.80
Days Inn Colorado
Service Rd
Hwy 165 @
I-25 NB Ramps:
165A-36.89
Obie's Fillin' Station - Best Barbecue In...
Hwy 165 @ Abby Rd
I-25 E Frontage Rd:
25A-74.37-R
165A-36.89 (END)
Diamond Shamrock
Hwy 165 @
Algonquin Way
165A-36.56
Algonquin Way
Algonquin Way
INTERCHANGE:
25A-74.37
165A-36.84
U.S. Hwy 85
Abbey Rd /I-25 E Frontage Rd (R)
NB Exit Gore Pt
SB Ent Gore Pt
25A-74.23
Pueblo South / Colorado City KOA
Google

PUEBLO COUNTY, COLORADO
SH025A AT VERDE RD - 86.94
SEPT.2012 AOP

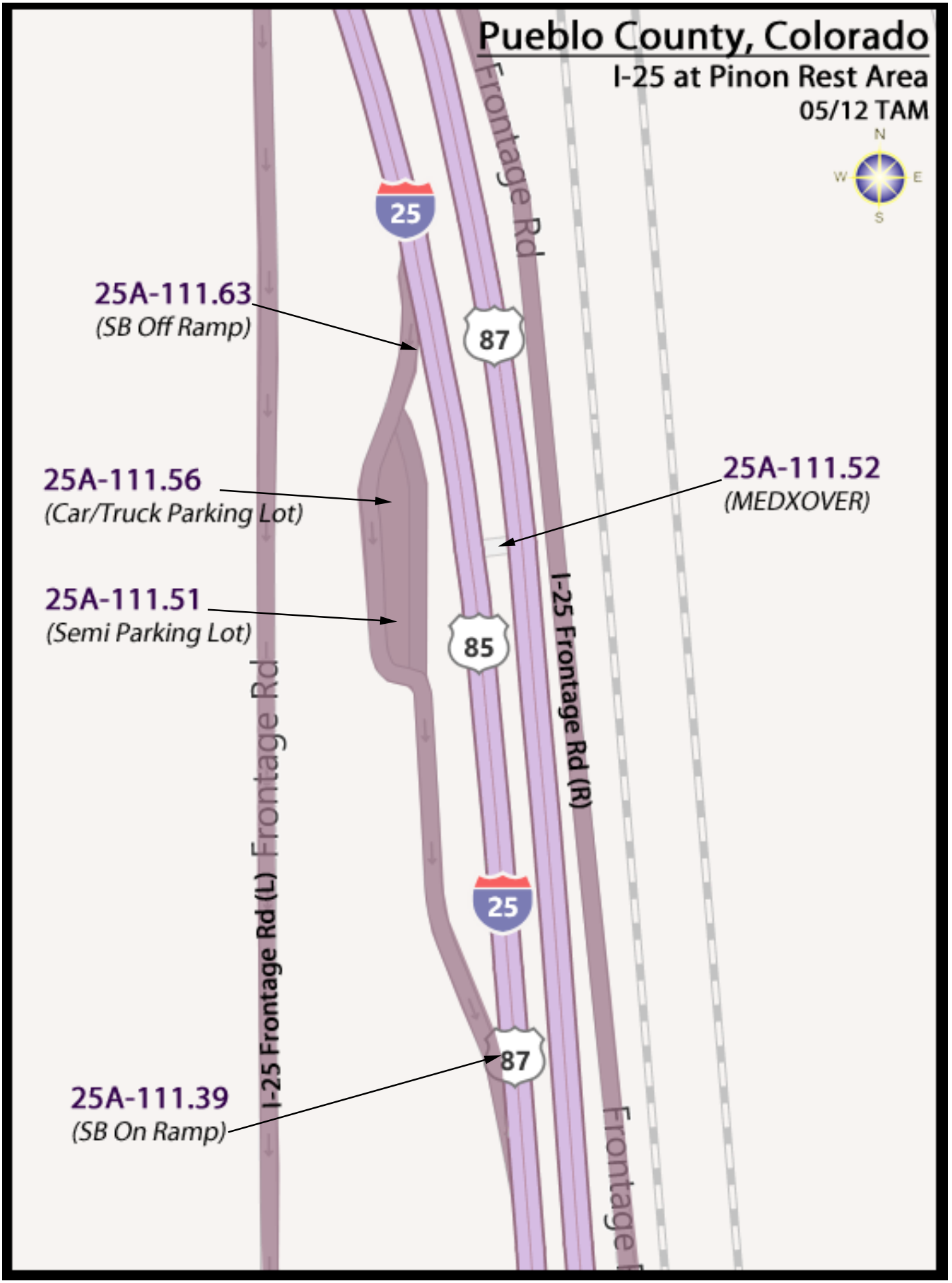
Pueblo County, Colorado
I-25 at Pinon Rest Area
05/12 TAM
N
W
E
S
25
87
85
25
87
Frontage Rd
I-25 Frontage Rd (R)
I-25 Frontage Rd (L)
Frontage Rd
25A-111.63
(SB Off Ramp)
25A-111.56
(Car/Truck Parking Lot)
25A-111.51
(Semi Parking Lot)
25A-111.52
(MEDXOVER)
25A-111.39
(SB On Ramp)

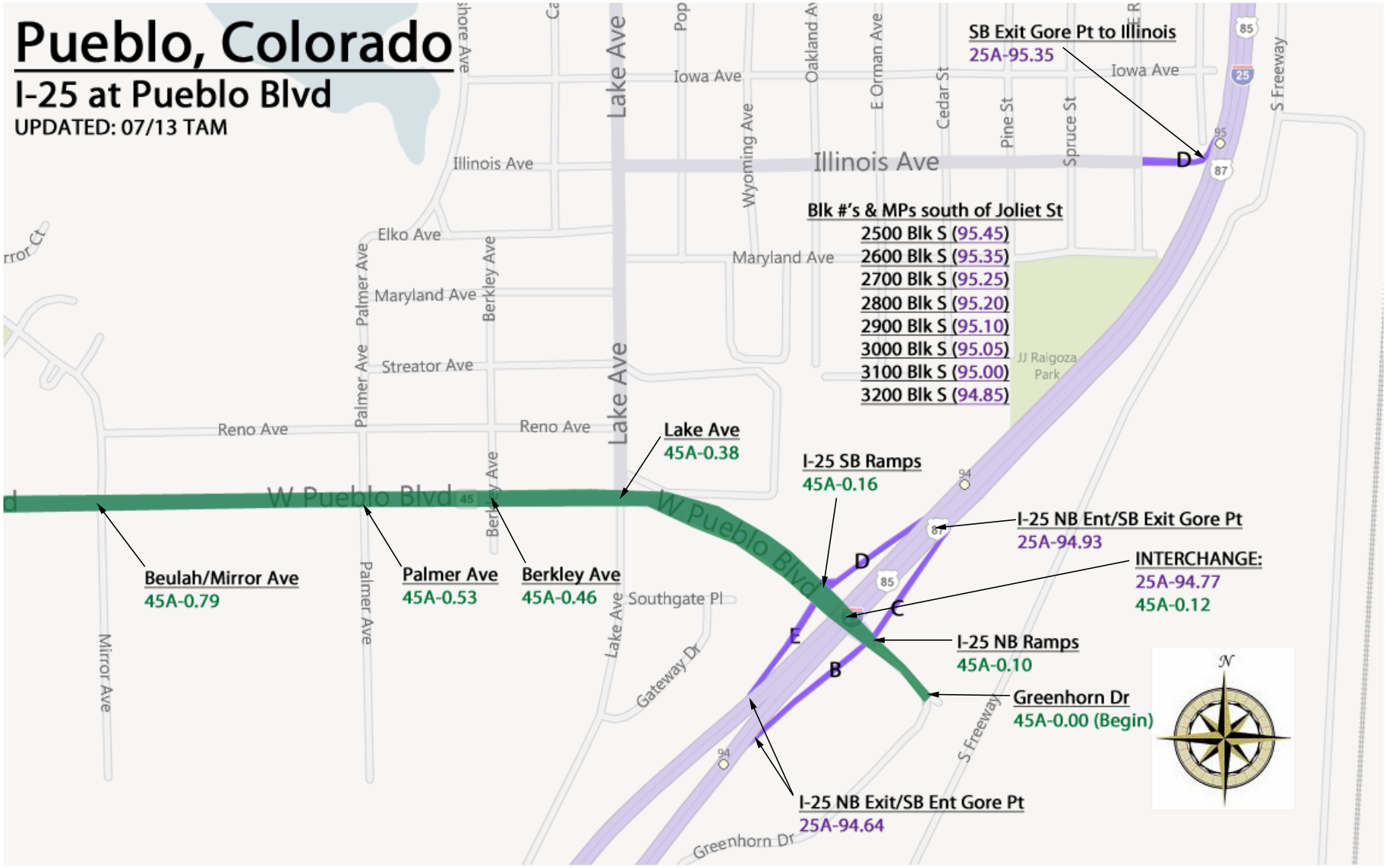
Pueblo, Colorado
I-25 at Pueblo Blvd
UPDATED: 07/13 TAM
SB Exit Gore Pt to Illinois
25A-95.35
Blk #'s & MPs south of Joliet St
2500 Blk S (95.45)
2600 Blk S (95.35)
2700 Blk S (95.25)
2800 Blk S (95.20)
2900 Blk S (95.10)
3000 Blk S (95.05)
3100 Blk S (95.00)
3200 Blk S (94.85)
Lake Ave
45A-0.38
I-25 SB Ramps
45A-0.16
I-25 NB Ent/SB Exit Gore Pt
25A-94.93
INTERCHANGE:
25A-94.77
45A-0.12
I-25 NB Ramps
45A-0.10
Greenhorn Dr
45A-0.00 (Begin)
I-25 NB Exit/SB Ent Gore Pt
25A-94.64
Beulah/Mirror Ave
45A-0.79
Palmer Ave
45A-0.53
Berkley Ave
45A-0.46
Illinois Ave
Iowa Ave
Maryland Ave
Elko Ave
Streator Ave
Reno Ave
W Pueblo Blvd
Southgate Pl
Gateway Dr
Greenhorn Dr
Mirror Ave
Palmer Ave
Berkley Ave
Lake Ave
Wyoming Ave
Oakland Ave
E Orman Ave
Cedar St
Pine St
Spruce St
S Freeway
JJ Raigoza Park
D
C
E
B

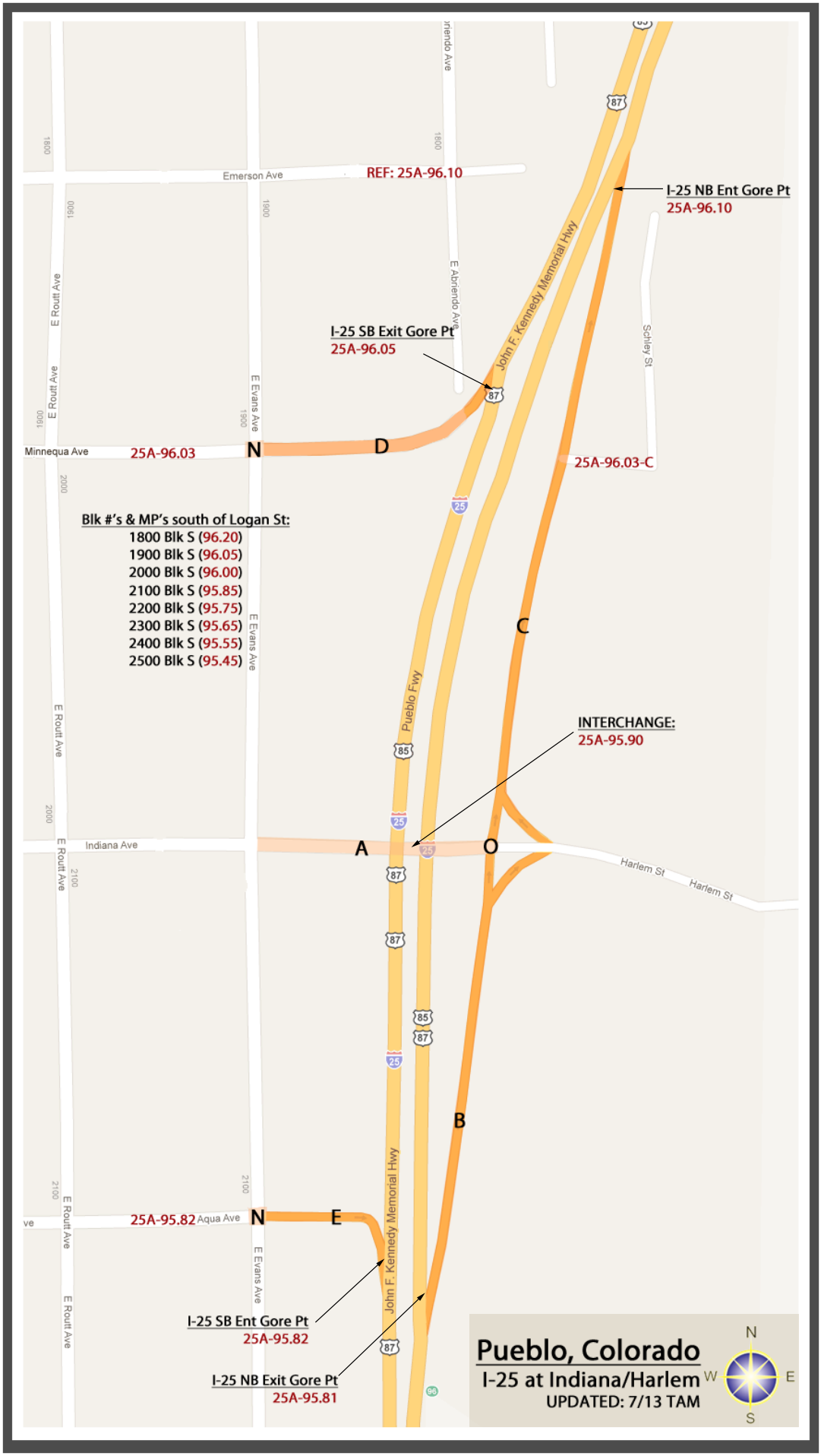
Emerson Ave
REF: 25A-96.10
I-25 NB Ent Gore Pt
25A-96.10
John F. Kennedy Memorial Hwy
E Abriendo Ave
Schley St
I-25 SB Exit Gore Pt
25A-96.05
E Routt Ave
E Evans Ave
Minnequa Ave
25A-96.03
N
D
25A-96.03-C
Blk #'s & MP's south of Logan St:
1800 Blk S (96.20)
1900 Blk S (96.05)
2000 Blk S (96.00)
2100 Blk S (95.85)
2200 Blk S (95.75)
2300 Blk S (95.65)
2400 Blk S (95.55)
2500 Blk S (95.45)
C
Pueblo Fwy
INTERCHANGE:
25A-95.90
Indiana Ave
A
O
Harlem St
Harlem St
B
25A-95.82
Aqua Ave
N
E
I-25 SB Ent Gore Pt
25A-95.82
I-25 NB Exit Gore Pt
25A-95.81
Pueblo, Colorado
I-25 at Indiana/Harlem
UPDATED: 7/13 TAM
N
W
E
S

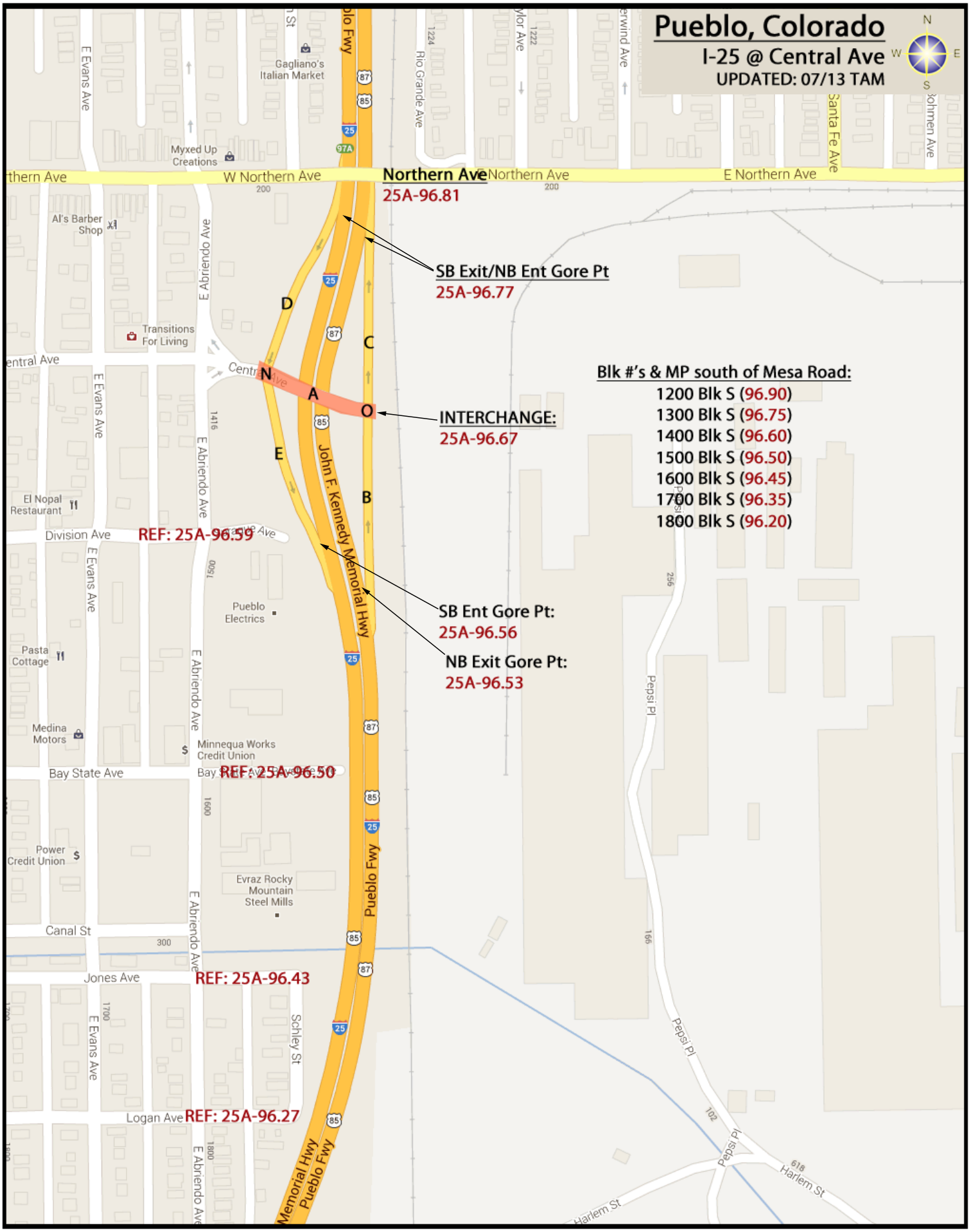
Pueblo, Colorado
I-25 @ Central Ave
UPDATED: 07/13 TAM
N
W
E
S
Northern Ave
25A-96.81
SB Exit/NB Ent Gore Pt
25A-96.77
INTERCHANGE:
25A-96.67
Blk #'s & MP south of Mesa Road:
1200 Blk S (96.90)
1300 Blk S (96.75)
1400 Blk S (96.60)
1500 Blk S (96.50)
1600 Blk S (96.45)
1700 Blk S (96.35)
1800 Blk S (96.20)
SB Ent Gore Pt:
25A-96.56
NB Exit Gore Pt:
25A-96.53
REF: 25A-96.59
REF: 25A-96.50
REF: 25A-96.43
REF: 25A-96.27
D
C
N
A
O
E
B
John F. Kennedy Memorial Hwy
Pueblo Fwy
Memorial Hwy
Pueblo Fwy
W Northern Ave
E Northern Ave
Central Ave
Division Ave
Bay State Ave
Canal St
Jones Ave
Logan Ave
E Evans Ave
E Abriendo Ave
Pepsi Pl
Harlem St
Schley St
Rio Grande Ave
Santa Fe Ave
Gagliano's Italian Market
Myxed Up Creations
Al's Barber Shop
Transitions For Living
El Nopal Restaurant
Pueblo Electrics
Pasta Cottage
Medina Motors
Minnequa Works Credit Union
Power Credit Union
Evraz Rocky Mountain Steel Mills

Pueblo, Colorado
I-25 @ Abriendo Ave
UPDATED: 12/2013 TAM
STR Arkansas River
25A-97.59
RRX Underpass
25A-97.53
I-25 SB Exit Gore Pt
25A-97.51
STR Arkansas River
50C-1.13 (K-18-FF)
50C-1.14 (K-18-R)
Washington St @
Abriendo Ave
25A-97.36*
N
D
A
E
INTERCHANGE:
25A-97.36*
Bicknell Ave - REF: 25A-97.36
I-25 SB Ent Gore Pt &
NB Ent Loop Gore Pt
25A-97.33
Fairview Ave - REF: 25A-97.33
G
B
Santa Fe Dr & Santa Fe Ave:
50C-1.28
50C-1.36
50C-1.39
Summit Ave - REF: 25A-97.27
I-25 NB Exit Gore Pt
25A-97.29
I-25 Blk #'s & MP's:
700 S (97.50)
800 S (97.40)
900 S (97.30)
1000 S (97.20)
1100 S (97.05)
1200 S (96.90)
Arroyo Ave - REF: 25A-97.10
Overpass Mesa Ave
(100 Blk W & 100 Blk E)
25A-96.95
A
John F. Kennedy Memorial Hwy
Pueblo Fwy
S Santa Fe Ave
Santa Fe Dr
Arkansas River
W Mesa Ave
E Mesa Ave
Agram Ave
E Arroyo Ave
Tezak St
Topeka Ave
Hill Pl
Elm St
Box Elder St
Currie St
Taylor Ave
Berwind Ave
Eilers Ave
Mahren Ave
Egan Ave
Washington St
E Evans Ave
E Abriendo Ave
W Fairview Ave
W Summit Ave
Ace Enterprises
Top Notch Auto Sales
Unique Handyman Services Inc
Southern Colorado Equality
Domenic & Sons Paint & Body
Chem Way
American Medical Response
Smoochen Pooch Pet Center
Peterson Paint Center
Taylor Fence Co of Pueblo
Steel City Bikeworks
Spanish Peaks Mental Health
Gagliano's Italian Market
St Mary Help of Christian Church
Jeannie's Academy of Dance
A-Real Muffler & Brake Shop
Dragon's Breath Forge
Grand Prix Restaurant & Lounge
Eilers Place
Do Drop Inn
A & M Pest & Termite Control
Bargain Books
A Better Realty

Pueblo, Colorado
I-25 at Ilex/Santa Fe Ave
UPDATED: 06/13 TAM
I-25 Blk #'s & MP's
south of Gruma DrUnderpass:
300 Blk S (98.05)
400 Blk S (97.85)
500 Blk S (97.75)
600 Blk S (97.60)
700 Blk S (97.50)
800 Blk S (98.40)
900 Blk S (98.30)
50C-0.68
(Spring St)
50C-0.75
(Bennett St)
50C-0.79
(Clark St)
50C-0.82
(Ilex St)
50C-0.87
(I-25 SB Ramps)
50C-0.92
(C St)
50C-1.01
(Rush St)
Bennett St Underpass
(100-200 Blk Ilex St)
25A-97.92
Ilex St Underpass
(100-200 Blk Ilex St)
25A-97.86
I-25 SB Exit Gore Pt
25A-97.85
I-25 NB Ent Gore Pt
& beginning of "A"
25A-97.82
I-25 SB Ent Gore Pt
25A-97.77
I-25 NB Exit Gore Pt
25A-97.74
INTERCHANGE:
25A-97.69
50C-1.04
Locust St
50C-1.08
REF: 25A-97.64
Arkansas River
25A-97.59 (K-18-AJ)
Arkansas River
50C-1.13 (K-18-FF)
50C-1.14 (K-18-R)
Pueblo Fwy
John F. Kennedy Memorial Hwy
S Santa Fe Ave
Ilex St
Bennett St
Spring St
Rush St
Clark St
Juniper St
Locust St
Stanton Ave
Plum St
E D St
E C St
E B St
Palm St
Adams Electric
Cliff Brice Petroleum Source
Wagner Rents
Patsy's Niteclub
TJM Productions
Clark Spring Water
Bellevue Pl
Valley Ln
A
B
D
E
G

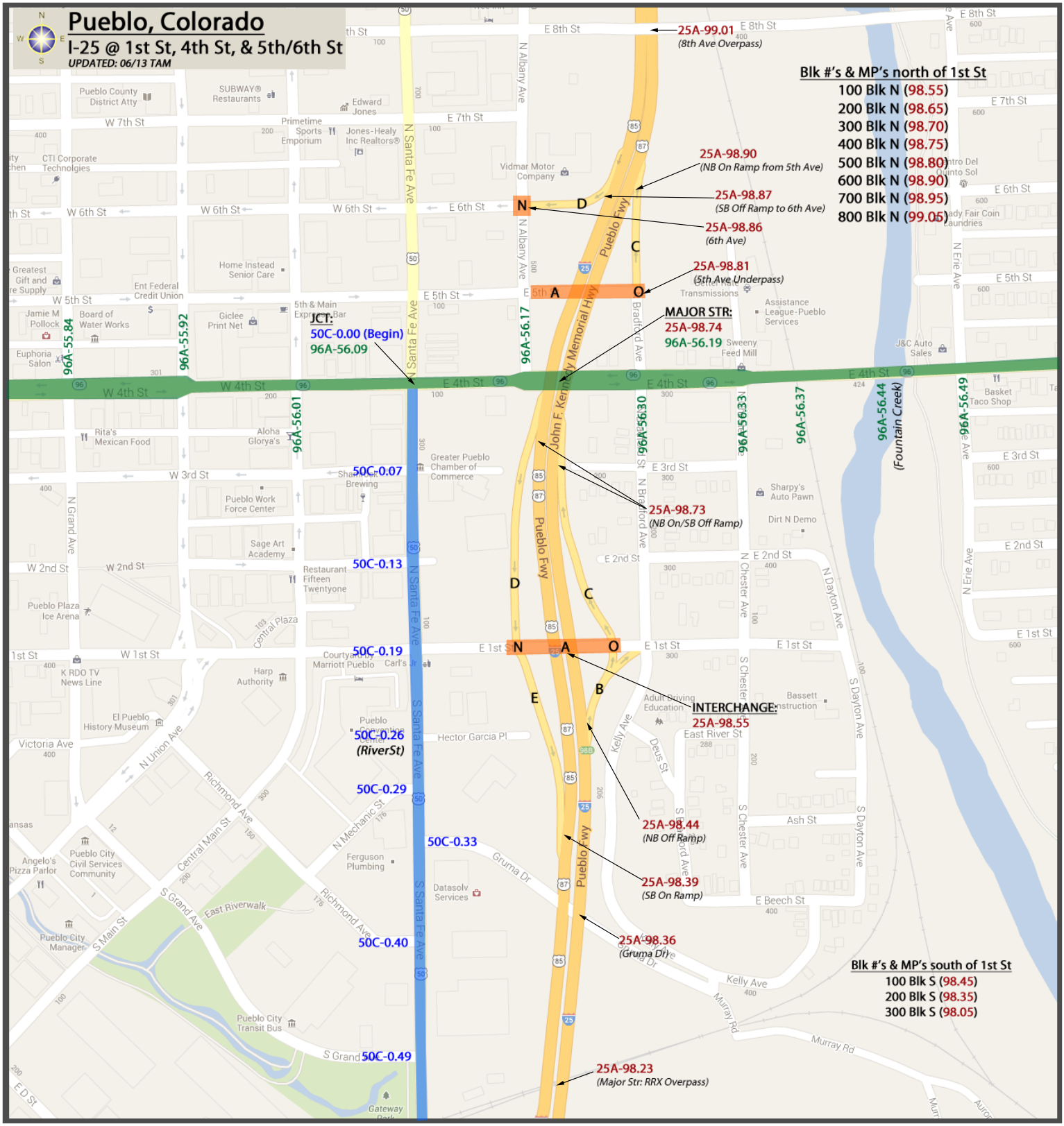

Pueblo, Colorado
I-25 @ 1st St, 4th St, & 5th/6th St
UPDATED: 06/13 TAM
Blk #'s & MP's north of 1st St
100 Blk N (98.55)
200 Blk N (98.65)
300 Blk N (98.70)
400 Blk N (98.75)
500 Blk N (98.80)
600 Blk N (98.90)
700 Blk N (98.95)
800 Blk N (99.05)
25A-99.01
(8th Ave Overpass)
25A-98.90
(NB On Ramp from 5th Ave)
25A-98.87
(SB Off Ramp to 6th Ave)
25A-98.86
(6th Ave)
25A-98.81
(5th Ave Underpass)
MAJOR STR:
25A-98.74
96A-56.19
JCT:
50C-0.00 (Begin)
96A-56.09
25A-98.73
(NB On/SB Off Ramp)
INTERCHANGE:
25A-98.55
25A-98.44
(NB Off Ramp)
25A-98.39
(SB On Ramp)
25A-98.36
(Gruma Dr)
25A-98.23
(Major Str: RRX Overpass)
Blk #'s & MP's south of 1st St
100 Blk S (98.45)
200 Blk S (98.35)
300 Blk S (98.05)
96A-55.84
96A-55.92
96A-56.01
96A-56.17
96A-56.30
96A-56.33
96A-56.37
96A-56.44
(Fountain Creek)
96A-56.49
50C-0.07
50C-0.13
50C-0.19
50C-0.26
(RiverSt)
50C-0.29
50C-0.33
50C-0.40
50C-0.49
N
A
O
B
C
D
E
Pueblo Fwy
John F. Kennedy Memorial Hwy
N Santa Fe Ave
S Santa Fe Ave
W 4th St
E 4th St
E 1st St
W 1st St
E 5th St
W 5th St
E 6th St
W 6th St
E 7th St
W 7th St
E 8th St
W 3rd St
E 3rd St
W 2nd St
E 2nd St
N Albany Ave
N Bradford Ave
N Chester Ave
N Dayton Ave
S Dayton Ave
S Chester Ave
N Erie Ave
N Grand Ave
N Union Ave
Richmond Ave
Central Main St
S Grand Ave
S Main St
East Riverwalk
Kelly Ave
Murray Rd
Gruma Dr
Hector Garcia Pl
East River St
Ash St
E Beech St
Victoria Ave
Central Plaza
Pueblo City Civil Services Community
Pueblo City Manager
Pueblo City Transit Bus
Gateway Park
Pueblo County District Atty
SUBWAY® Restaurants
Edward Jones
Primetime Sports Emporium
Jones-Healy Inc Realtors®
CTI Corporate Technolgies
Vidmar Motor Company
Home Instead Senior Care
Ent Federal Credit Union
Jamie M Pollock
Board of Water Works
Giclee Print Net
5th & Main Express Bar
Euphoria Salon
Rita's Mexican Food
Aloha Glorya's
Greater Pueblo Chamber of Commerce
Sharpy's Auto Pawn
Dirt N Demo
Pueblo Work Force Center
Sage Art Academy
Restaurant Fifteen Twentyone
Pueblo Plaza Ice Arena
Courtyard by Marriott Pueblo
Carl's Jr
K RDO TV News Line
Harp Authority
El Pueblo History Museum
Pueblo Convention Center
Adult Driving Education
Bassett Instruction
Ferguson Plumbing
Datasolv Services
Angelo's Pizza Parlor
Basket Taco Shop
J&C Auto Sales
Sweeny Feed Mill
Assistance League-Pueblo Services
Gatewayk Park

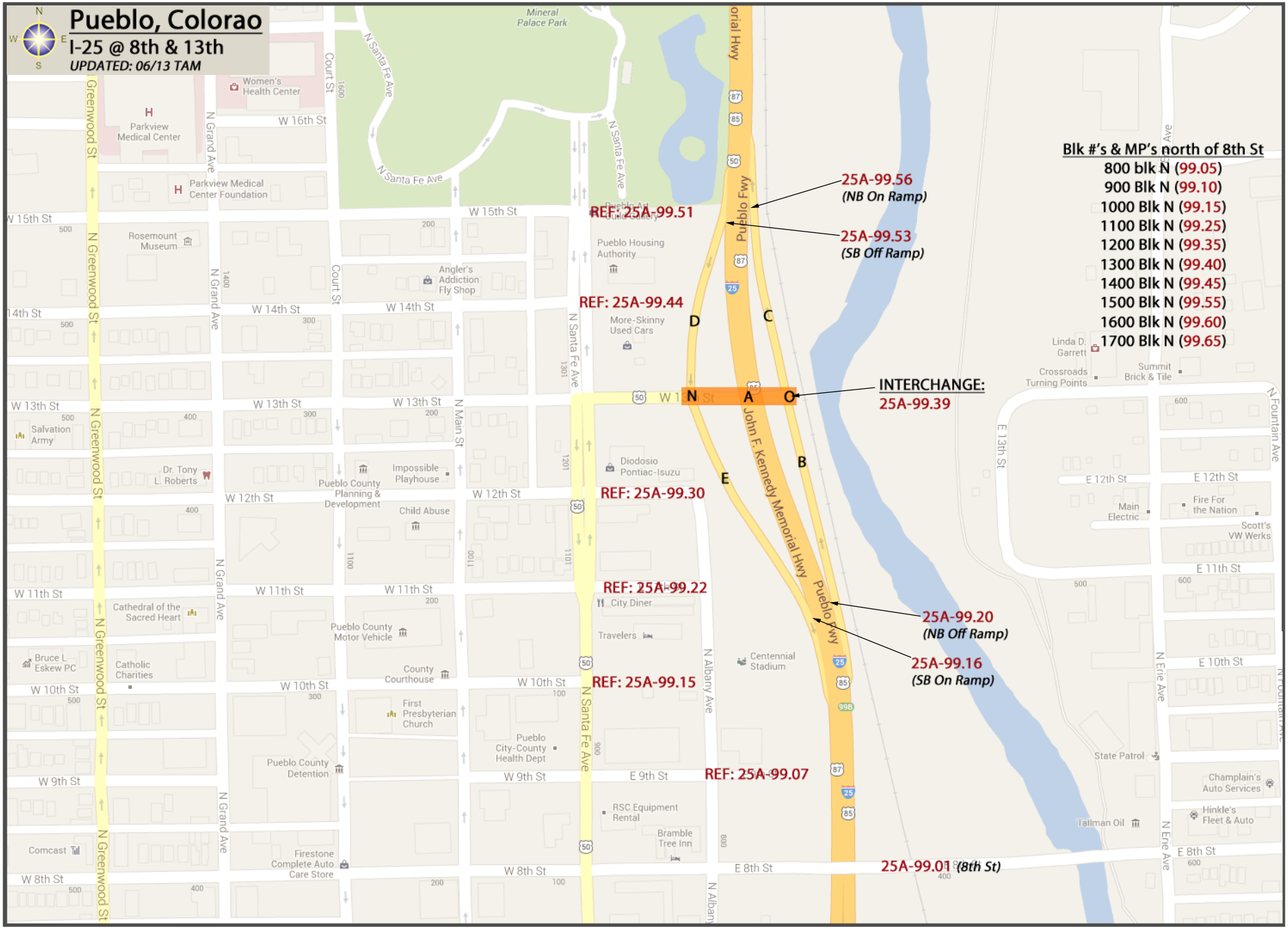
Pueblo, Colorao
I-25 @ 8th & 13th
UPDATED: 06/13 TAM
Blk #'s & MP's north of 8th St
800 blk N (99.05)
900 Blk N (99.10)
1000 Blk N (99.15)
1100 Blk N (99.25)
1200 Blk N (99.35)
1300 Blk N (99.40)
1400 Blk N (99.45)
1500 Blk N (99.55)
1600 Blk N (99.60)
1700 Blk N (99.65)
25A-99.56
(NB On Ramp)
25A-99.53
(SB Off Ramp)
REF: 25A-99.51
REF: 25A-99.44
INTERCHANGE:
25A-99.39
REF: 25A-99.30
REF: 25A-99.22
25A-99.20
(NB Off Ramp)
25A-99.16
(SB On Ramp)
REF: 25A-99.15
REF: 25A-99.07
25A-99.01 (8th St)
A
B
C
D
E
N
O
Pueblo Fwy
John F. Kennedy Memorial Hwy
N Greenwood St
N Grand Ave
Court St
N Santa Fe Ave
N Main St
N Albany Ave
N Erie Ave
N Fountain Ave
W 16th St
W 15th St
W 14th St
W 13th St
W 12th St
W 11th St
W 10th St
W 9th St
W 8th St
E 13th St
E 12th St
E 11th St
E 10th St
E 9th St
E 8th St
Mineral Palace Park
Parkview Medical Center
Parkview Medical Center Foundation
Women's Health Center
Rosemount Museum
Angler's Addiction Fly Shop
Pueblo Housing Authority
More-Skinny Used Cars
Diodosio Pontiac-Isuzu
Salvation Army
Dr. Tony L. Roberts
Impossible Playhouse
Pueblo County Planning & Development
Child Abuse
Cathedral of the Sacred Heart
Pueblo County Motor Vehicle
City Diner
Travelers
Centennial Stadium
Bruce L. Eskew PC
Catholic Charities
County Courthouse
First Presbyterian Church
Pueblo City-County Health Dept
Pueblo County Detention
RSC Equipment Rental
Bramble Tree Inn
Comcast
Firestone Complete Auto Care Store
Linda D. Garrett
Crossroads Turning Points
Summit Brick & Tile
Main Electric
Fire For the Nation
Scott's VW Werks
State Patrol
Champlain's Auto Services
Hinkle's Fleet & Auto
Tallman Oil

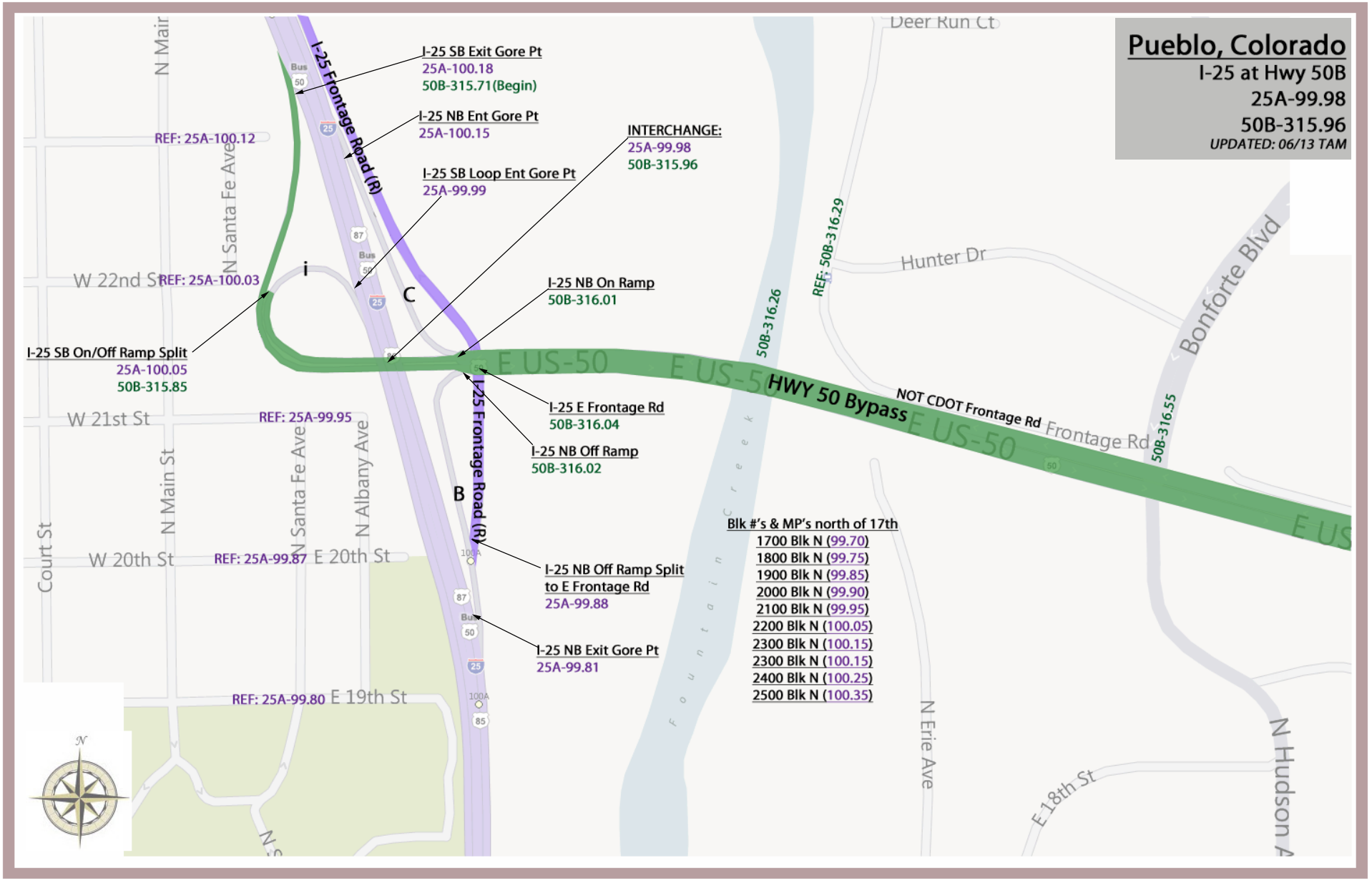
Pueblo, Colorado
I-25 at Hwy 50B
25A-99.98
50B-315.96
UPDATED: 06/13 TAM
I-25 SB Exit Gore Pt
25A-100.18
50B-315.71(Begin)
I-25 NB Ent Gore Pt
25A-100.15
I-25 SB Loop Ent Gore Pt
25A-99.99
INTERCHANGE:
25A-99.98
50B-315.96
I-25 NB On Ramp
50B-316.01
I-25 SB On/Off Ramp Split
25A-100.05
50B-315.85
I-25 E Frontage Rd
50B-316.04
I-25 NB Off Ramp
50B-316.02
I-25 NB Off Ramp Split
to E Frontage Rd
25A-99.88
I-25 NB Exit Gore Pt
25A-99.81
I-25 Frontage Road (R)
HWY 50 Bypass
E US-50
NOT CDOT Frontage Rd
Frontage Rd
REF: 25A-100.12
REF: 25A-100.03
REF: 25A-99.95
REF: 25A-99.87
REF: 25A-99.80
REF: 50B-316.29
50B-316.26
50B-316.55
W 22nd St
W 21st St
W 20th St
E 20th St
E 19th St
N Main St
N Santa Fe Ave
N Albany Ave
Court St
Deer Run Ct
Hunter Dr
Bonforte Blvd
N Erie Ave
E 18th St
Fountain Creek
Blk #'s & MP's north of 17th
1700 Blk N (99.70)
1800 Blk N (99.75)
1900 Blk N (99.85)
2000 Blk N (99.90)
2100 Blk N (99.95)
2200 Blk N (100.05)
2300 Blk N (100.15)
2300 Blk N (100.15)
2400 Blk N (100.25)
2500 Blk N (100.35)

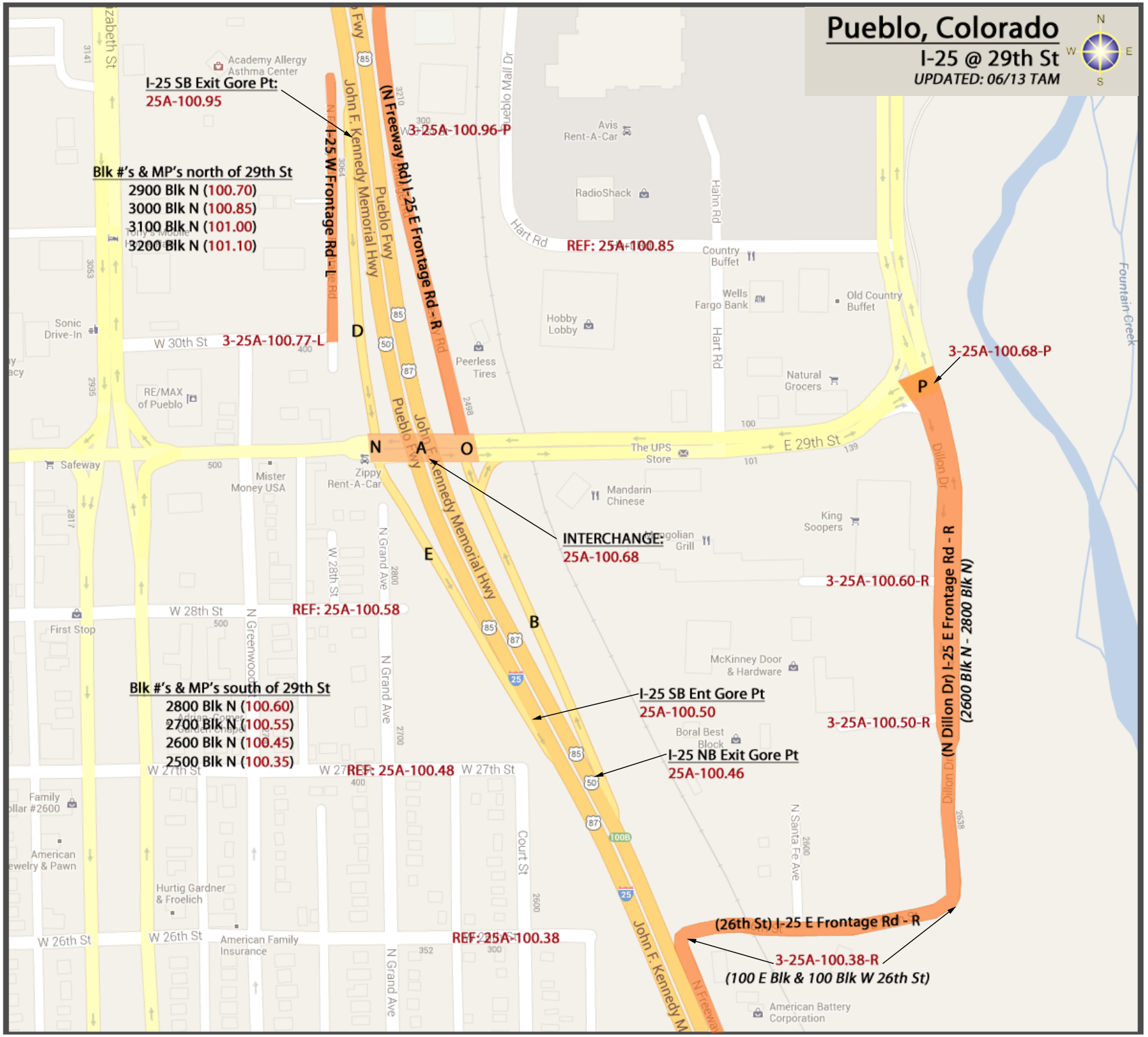
Pueblo, Colorado
I-25 @ 29th St
UPDATED: 06/13 TAM
I-25 SB Exit Gore Pt:
25A-100.95
3-25A-100.96-P
Blk #'s & MP's north of 29th St
2900 Blk N (100.70)
3000 Blk N (100.85)
3100 Blk N (101.00)
3200 Blk N (101.10)
I-25 W Frontage Rd - L
(N Freeway Rd) I-25 E Frontage Rd - R
REF: 25A-100.85
3-25A-100.77-L
3-25A-100.68-P
INTERCHANGE:
25A-100.68
3-25A-100.60-R
REF: 25A-100.58
(2600 Blk N - 2800 Blk N)
Blk #'s & MP's south of 29th St
2800 Blk N (100.60)
2700 Blk N (100.55)
2600 Blk N (100.45)
2500 Blk N (100.35)
I-25 SB Ent Gore Pt
25A-100.50
3-25A-100.50-R
I-25 NB Exit Gore Pt
25A-100.46
REF: 25A-100.48
REF: 25A-100.38
(26th St) I-25 E Frontage Rd - R
3-25A-100.38-R
(100 E Blk & 100 Blk W 26th St)
Academy Allergy Asthma Center
Avis Rent-A-Car
RadioShack
Country Buffet
Wells Fargo Bank
Old Country Buffet
Hobby Lobby
Peerless Tires
Natural Grocers
Sonic Drive-In
RE/MAX of Pueblo
Safeway
Mister Money USA
Zippy Rent-A-Car
The UPS Store
Mandarin Chinese
King Soopers
First Stop
McKinney Door & Hardware
Boral Best Block
Family Dollar #2600
American Jewelry & Pawn
Hurtig Gardner & Froelich
American Family Insurance
American Battery Corporation
W 30th St
E 29th St
W 28th St
W 27th St
W 26th St
Hart Rd
Hahn Rd
Pueblo Mall Dr
Dillon Dr
Court St
N Grand Ave
N Greenwood
N Santa Fe Ave
John F. Kennedy Memorial Hwy
Pueblo Fwy
Fountain Creek

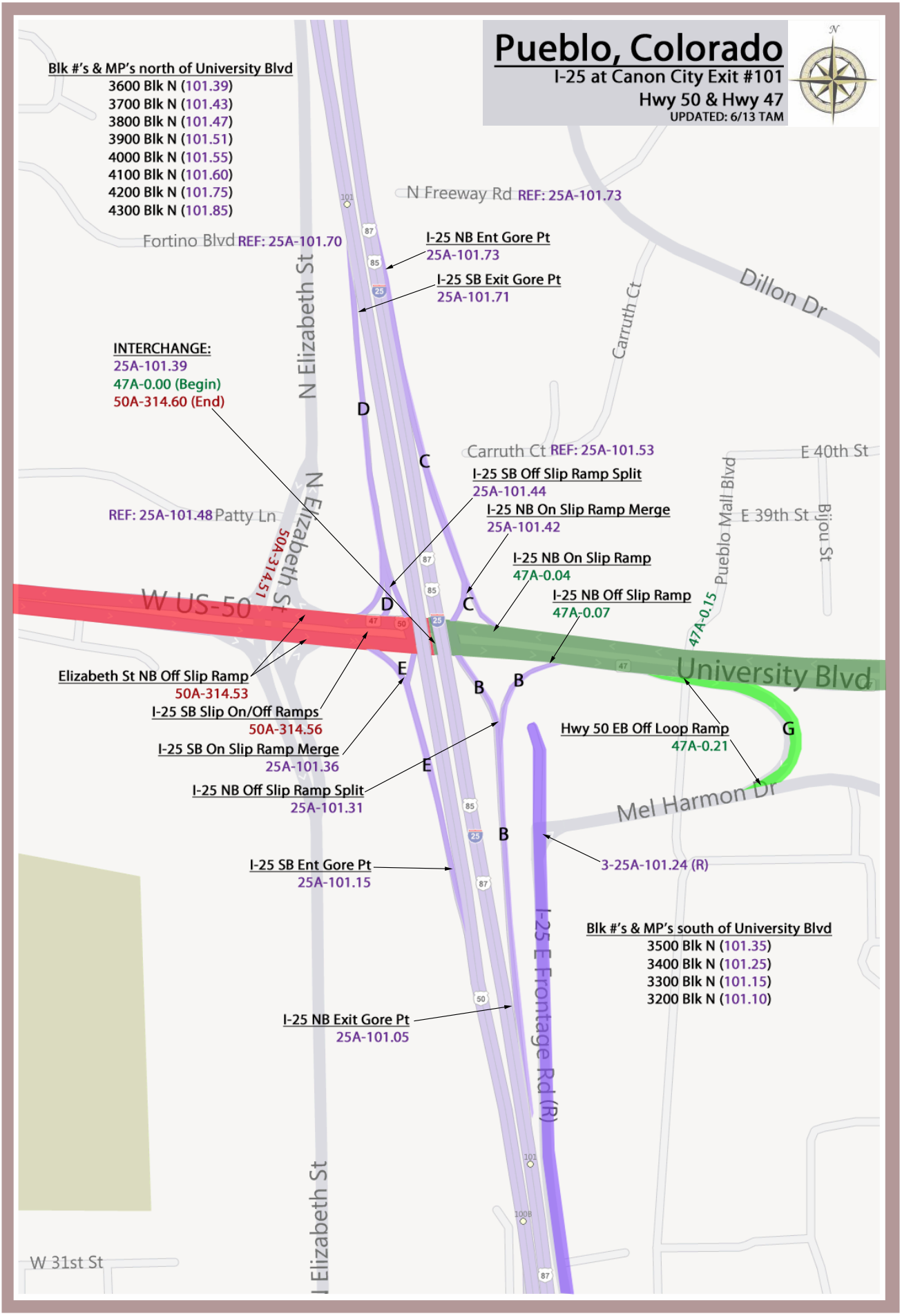
Pueblo, Colorado
I-25 at Canon City Exit #101
Hwy 50 & Hwy 47
UPDATED: 6/13 TAM
Blk #'s & MP's north of University Blvd
3600 Blk N (101.39)
3700 Blk N (101.43)
3800 Blk N (101.47)
3900 Blk N (101.51)
4000 Blk N (101.55)
4100 Blk N (101.60)
4200 Blk N (101.75)
4300 Blk N (101.85)
N Freeway Rd REF: 25A-101.73
Fortino Blvd REF: 25A-101.70
I-25 NB Ent Gore Pt
25A-101.73
I-25 SB Exit Gore Pt
25A-101.71
Dillon Dr
Carruth Ct
INTERCHANGE:
25A-101.39
47A-0.00 (Begin)
50A-314.60 (End)
N Elizabeth St
D
C
Carruth Ct REF: 25A-101.53
E 40th St
I-25 SB Off Slip Ramp Split
25A-101.44
I-25 NB On Slip Ramp Merge
25A-101.42
REF: 25A-101.48 Patty Ln
E 39th St
Bijou St
Pueblo Mall Blvd
I-25 NB On Slip Ramp
47A-0.04
50A-314.51
W US-50
D
C
I-25 NB Off Slip Ramp
47A-0.07
47A-0.15
University Blvd
Elizabeth St NB Off Slip Ramp
50A-314.53
E
B
B
I-25 SB Slip On/Off Ramps
50A-314.56
I-25 SB On Slip Ramp Merge
25A-101.36
Hwy 50 EB Off Loop Ramp
47A-0.21
G
E
I-25 NB Off Slip Ramp Split
25A-101.31
Mel Harmon Dr
B
3-25A-101.24 (R)
I-25 SB Ent Gore Pt
25A-101.15
Blk #'s & MP's south of University Blvd
3500 Blk N (101.35)
3400 Blk N (101.25)
3300 Blk N (101.15)
3200 Blk N (101.10)
I-25 NB Exit Gore Pt
25A-101.05
I-25 E Frontage Rd (R)
N Elizabeth St
W 31st St

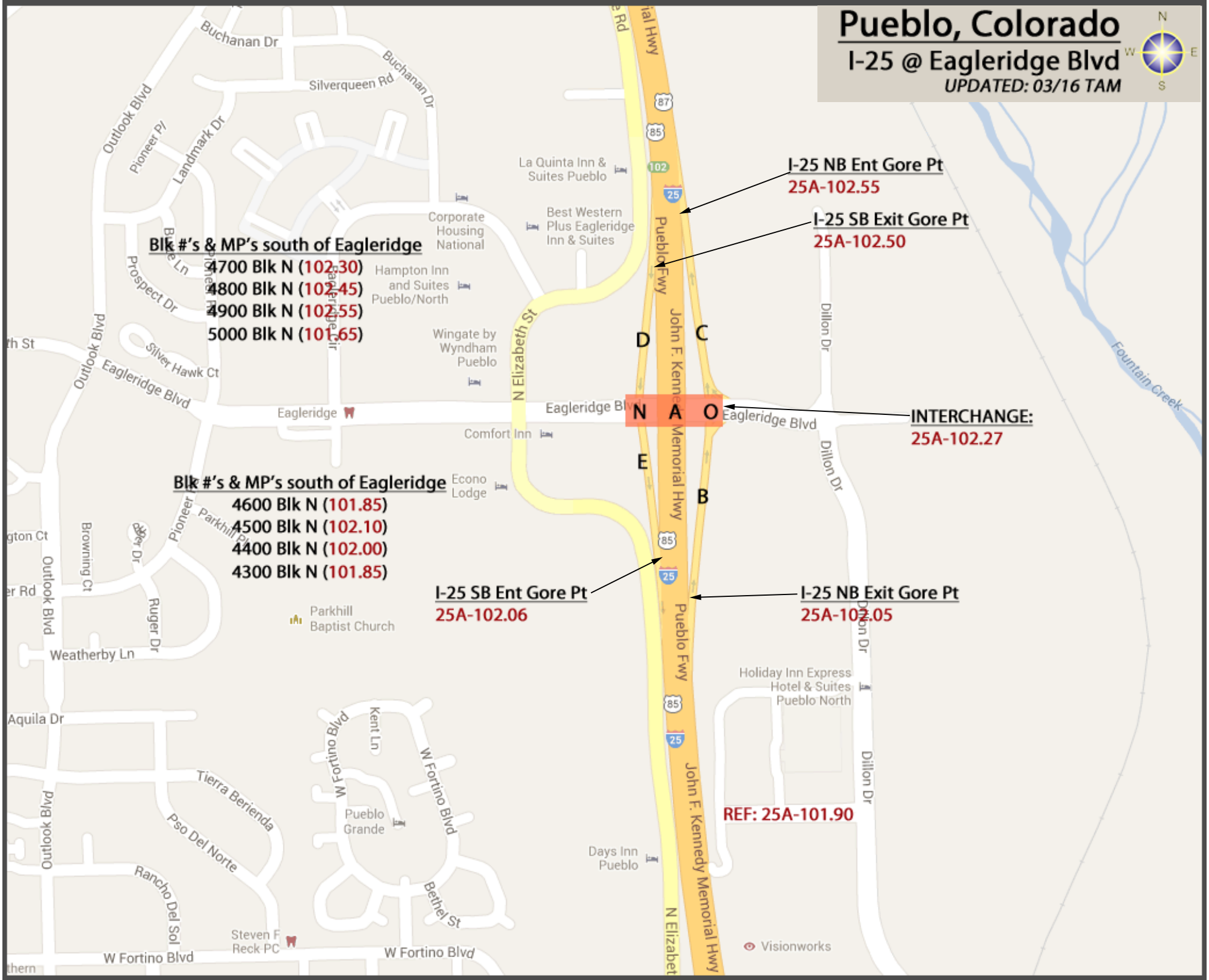

Pueblo, Colorado
I-25 @ Eagleridge Blvd
UPDATED: 03/16 TAM
I-25 NB Ent Gore Pt
25A-102.55
I-25 SB Exit Gore Pt
25A-102.50
Blk #'s & MP's south of Eagleridge
4700 Blk N (102.30)
4800 Blk N (102.45)
4900 Blk N (102.55)
5000 Blk N (101.65)
D
C
N
A
O
E
B
INTERCHANGE:
25A-102.27
Blk #'s & MP's south of Eagleridge
4600 Blk N (101.85)
4500 Blk N (102.10)
4400 Blk N (102.00)
4300 Blk N (101.85)
I-25 SB Ent Gore Pt
25A-102.06
I-25 NB Exit Gore Pt
25A-102.05
REF: 25A-101.90
Buchanan Dr
Silverqueen Rd
Outlook Blvd
Pioneer Pl
Landmark Dr
La Quinta Inn & Suites Pueblo
Best Western Plus Eagleridge Inn & Suites
Corporate Housing National
Hampton Inn and Suites Pueblo/North
Prospect Dr
Wingate by Wyndham Pueblo
Silver Hawk Ct
Eagleridge Blvd
Eagleridge
Comfort Inn
Econo Lodge
N Elizabeth St
Pueblo Fwy
John F. Kennedy Memorial Hwy
Dillon Dr
Fountain Creek
Parkhill Baptist Church
Browning Ct
Ruger Dr
Weatherby Ln
Aquila Dr
Holiday Inn Express Hotel & Suites Pueblo North
Kent Ln
W Fortino Blvd
Tierra Berienda
Pso Del Norte
Pueblo Grande
Rancho Del Sol
Bethel St
Days Inn Pueblo
Steven F Reck PC
Visionworks

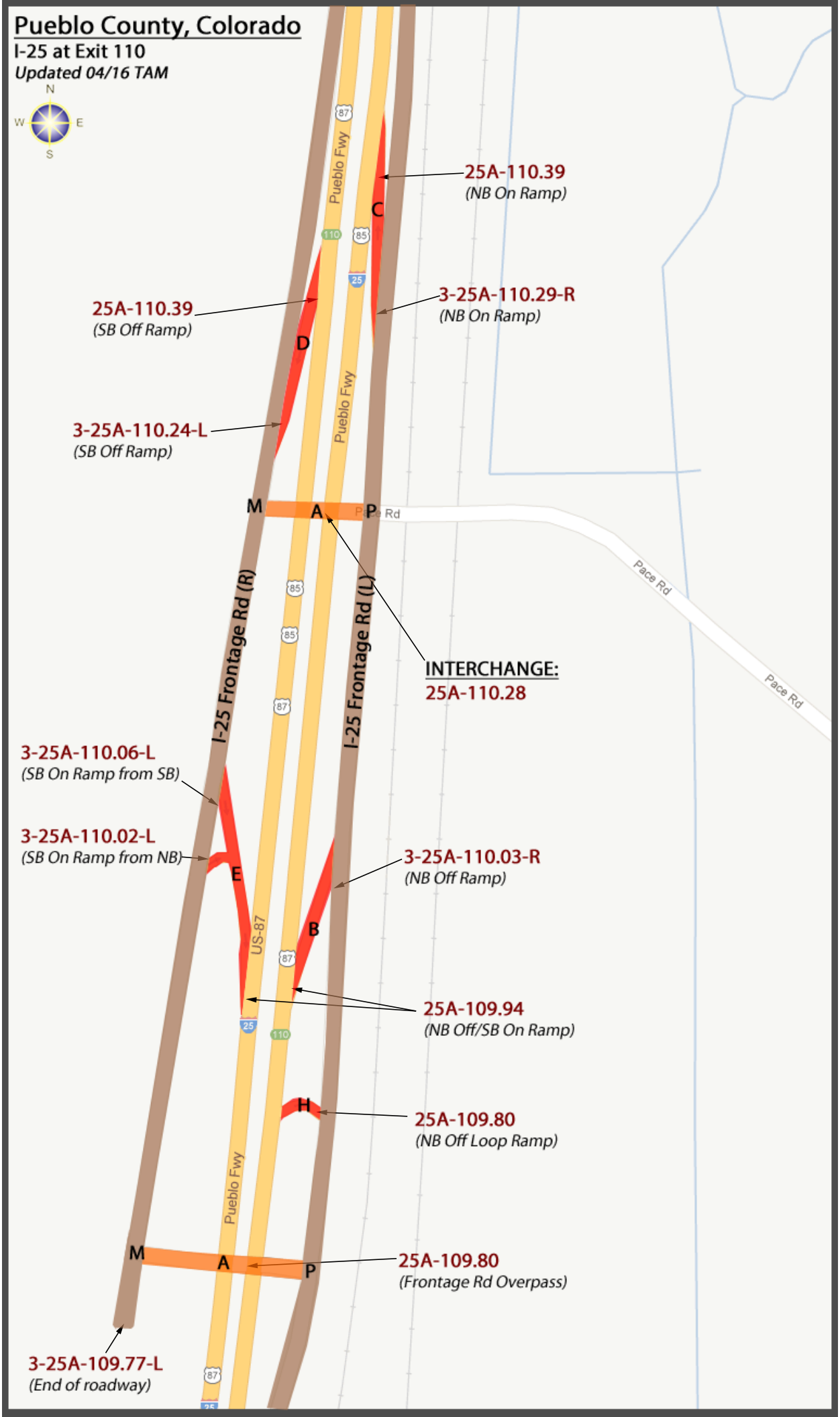
Pueblo County, Colorado
I-25 at Exit 110
Updated 04/16 TAM
N
W
E
S
Pueblo Fwy
25A-110.39
(NB On Ramp)
C
25A-110.39
(SB Off Ramp)
3-25A-110.29-R
(NB On Ramp)
D
3-25A-110.24-L
(SB Off Ramp)
M
A
P
Pace Rd
Pace Rd
Pace Rd
I-25 Frontage Rd (R)
I-25 Frontage Rd (L)
INTERCHANGE:
25A-110.28
3-25A-110.06-L
(SB On Ramp from SB)
3-25A-110.02-L
(SB On Ramp from NB)
3-25A-110.03-R
(NB Off Ramp)
E
B
US-87
25A-109.94
(NB Off/SB On Ramp)
H
25A-109.80
(NB Off Loop Ramp)
M
A
P
25A-109.80
(Frontage Rd Overpass)
3-25A-109.77-L
(End of roadway)

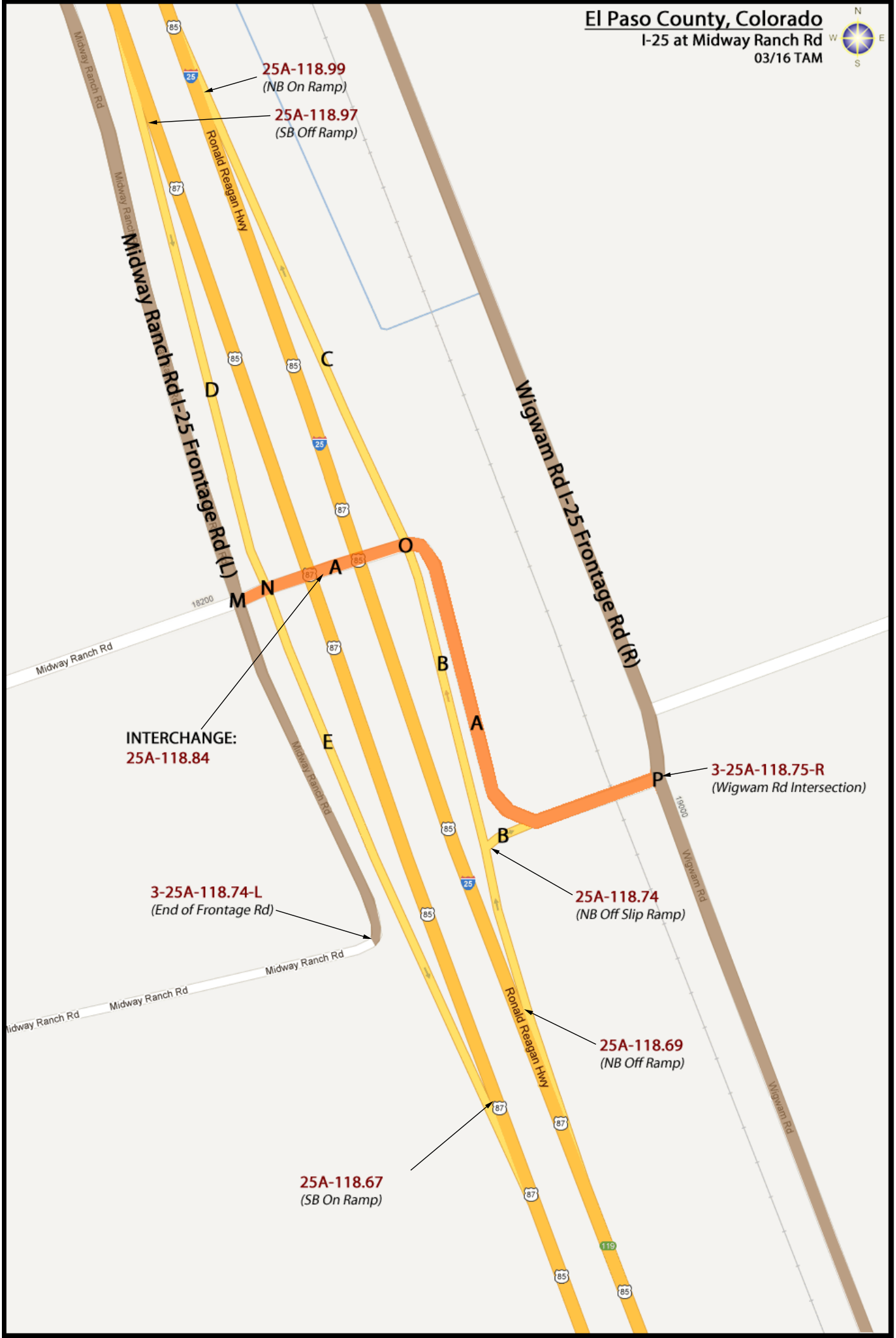
El Paso County, Colorado
I-25 at Midway Ranch Rd
03/16 TAM
N
W
E
S
25A-118.99
(NB On Ramp)
25A-118.97
(SB Off Ramp)
Ronald Reagan Hwy
Midway Ranch Rd I-25 Frontage Rd (L)
Wigwam Rd I-25 Frontage Rd (R)
C
D
O
A
N
M
B
A
E
P
B
INTERCHANGE:
25A-118.84
3-25A-118.75-R
(Wigwam Rd Intersection)
3-25A-118.74-L
(End of Frontage Rd)
25A-118.74
(NB Off Slip Ramp)
25A-118.69
(NB Off Ramp)
25A-118.67
(SB On Ramp)
Midway Ranch Rd
Midway Ranch Rd
Midway Ranch Rd
Midway Ranch Rd
Midway Ranch Rd
Midway Ranch Rd
Wigwam Rd
Wigwam Rd
18200
19000

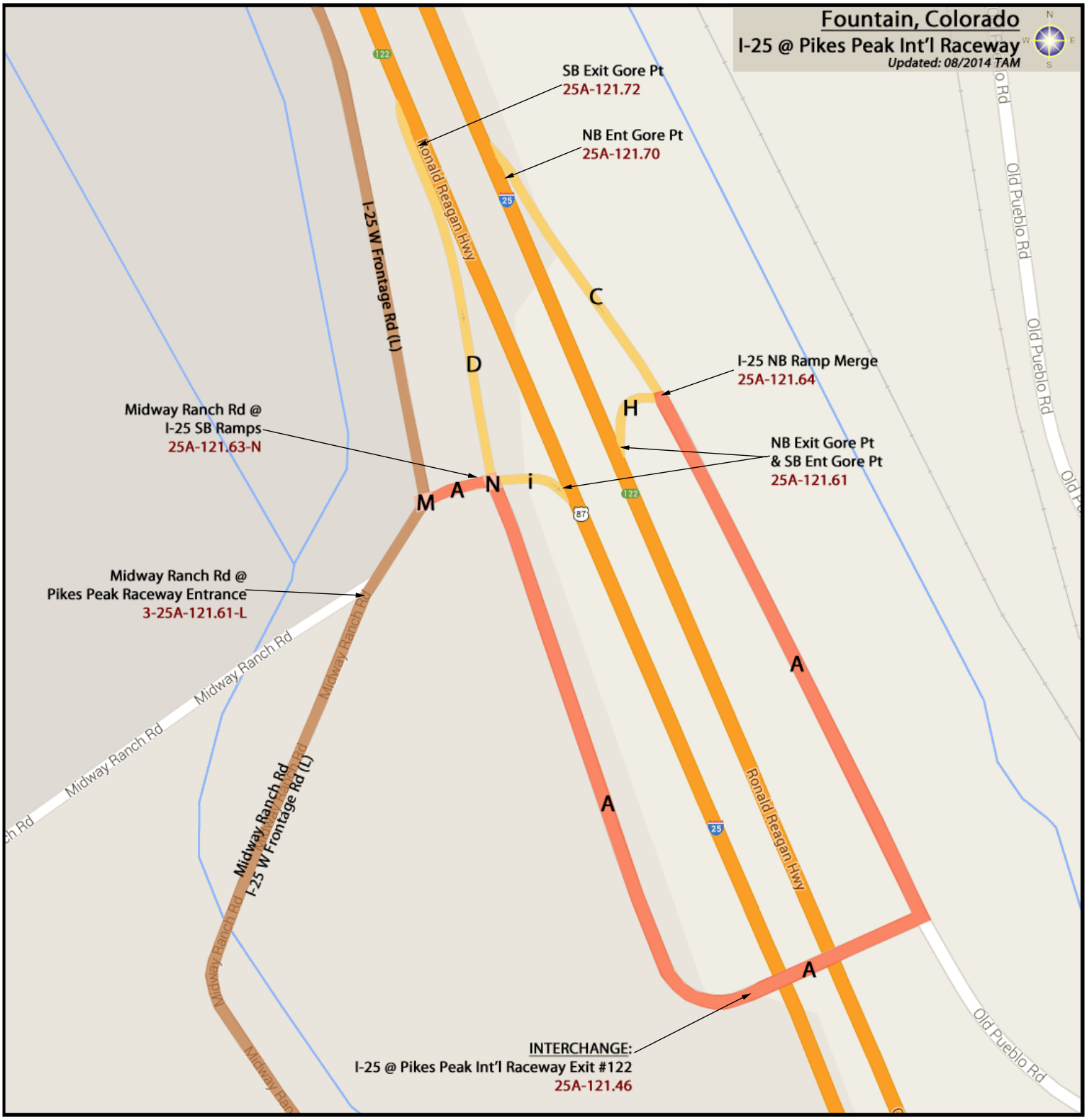
Fountain, Colorado
I-25 @ Pikes Peak Int'l Raceway
Updated: 08/2014 TAM
SB Exit Gore Pt
25A-121.72
NB Ent Gore Pt
25A-121.70
I-25 NB Ramp Merge
25A-121.64
Midway Ranch Rd @
I-25 SB Ramps
25A-121.63-N
NB Exit Gore Pt
& SB Ent Gore Pt
25A-121.61
Midway Ranch Rd @
Pikes Peak Raceway Entrance
3-25A-121.61-L
INTERCHANGE:
I-25 @ Pikes Peak Int'l Raceway Exit #122
25A-121.46
Ronald Reagan Hwy
I-25 W Frontage Rd (L)
Midway Ranch Rd
Old Pueblo Rd
C
D
H
A
N
i
M
A
A
A

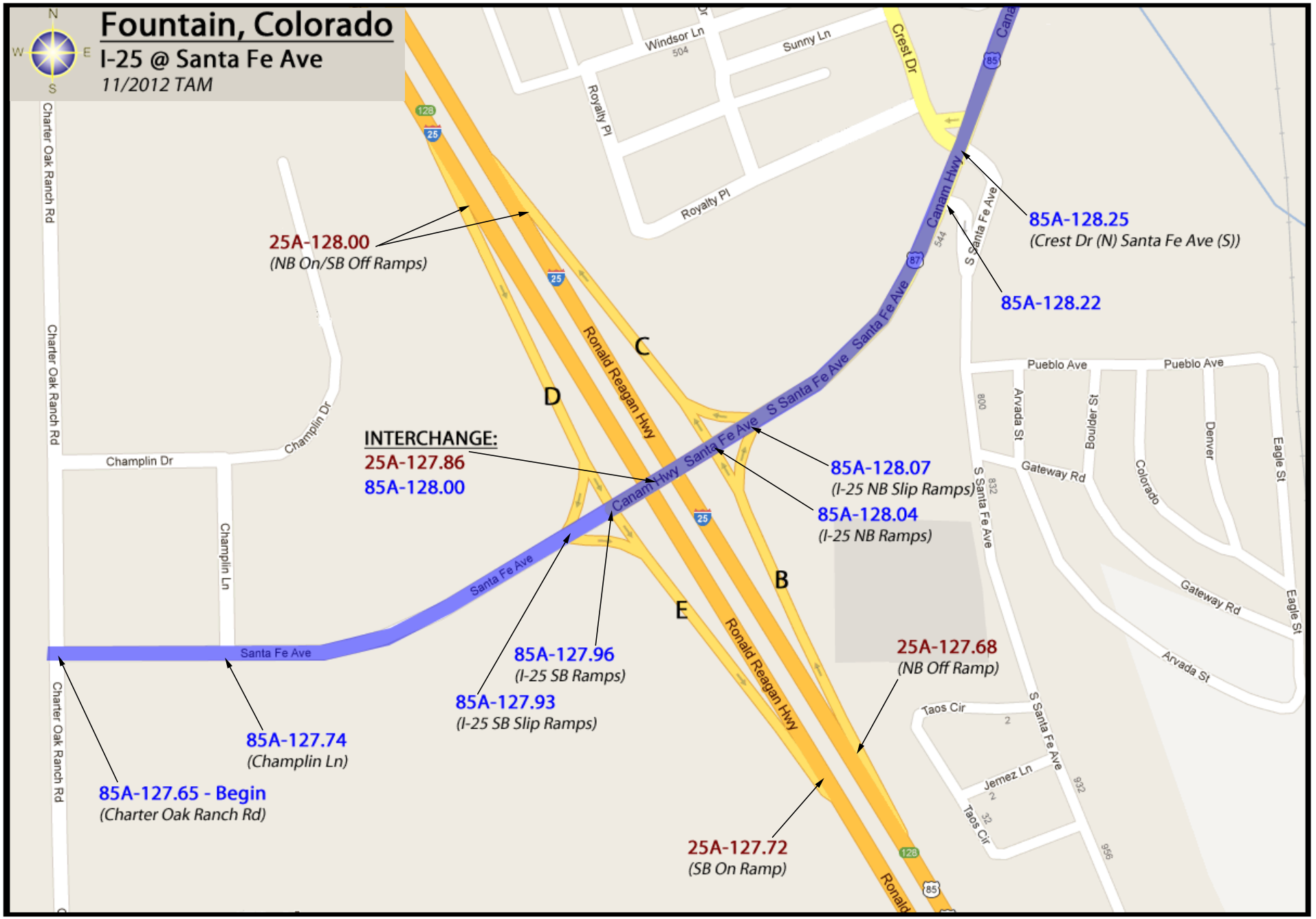
Fountain, Colorado
I-25 @ Santa Fe Ave
11/2012 TAM
25A-128.00
(NB On/SB Off Ramps)
85A-128.25
(Crest Dr (N) Santa Fe Ave (S))
85A-128.22
INTERCHANGE:
25A-127.86
85A-128.00
85A-128.07
(I-25 NB Slip Ramps)
85A-128.04
(I-25 NB Ramps)
85A-127.96
(I-25 SB Ramps)
85A-127.93
(I-25 SB Slip Ramps)
25A-127.68
(NB Off Ramp)
85A-127.74
(Champlin Ln)
85A-127.65 - Begin
(Charter Oak Ranch Rd)
25A-127.72
(SB On Ramp)
Ronald Reagan Hwy
Canam Hwy
Santa Fe Ave
S Santa Fe Ave
Champlin Dr
Champlin Ln
Charter Oak Ranch Rd
Windsor Ln
Sunny Ln
Royalty Pl
Crest Dr
Pueblo Ave
Arvada St
Boulder St
Denver
Eagle St
Gateway Rd
Colorado
Taos Cir
Jemez Ln
A
B
C
D
E

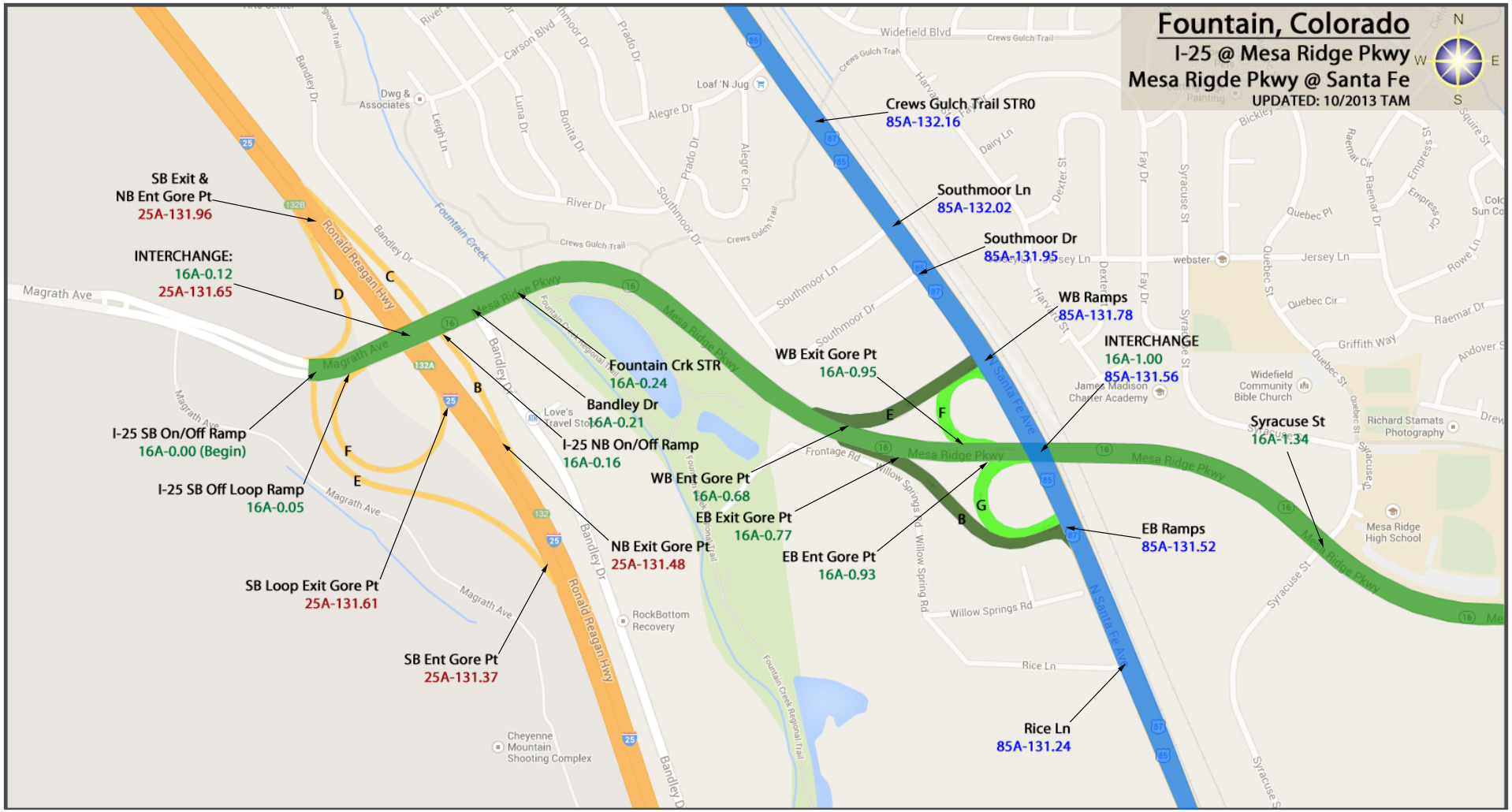
Fountain, Colorado
I-25 @ Mesa Ridge Pkwy
Mesa Rigde Pkwy @ Santa Fe
UPDATED: 10/2013 TAM
N
W
E
S
SB Exit &
NB Ent Gore Pt
25A-131.96
INTERCHANGE:
16A-0.12
25A-131.65
I-25 SB On/Off Ramp
16A-0.00 (Begin)
I-25 SB Off Loop Ramp
16A-0.05
SB Loop Exit Gore Pt
25A-131.61
SB Ent Gore Pt
25A-131.37
Fountain Crk STR
16A-0.24
Bandley Dr
16A-0.21
I-25 NB On/Off Ramp
16A-0.16
NB Exit Gore Pt
25A-131.48
WB Ent Gore Pt
16A-0.68
EB Exit Gore Pt
16A-0.77
EB Ent Gore Pt
16A-0.93
WB Exit Gore Pt
16A-0.95
Crews Gulch Trail STR0
85A-132.16
Southmoor Ln
85A-132.02
Southmoor Dr
85A-131.95
WB Ramps
85A-131.78
INTERCHANGE
16A-1.00
85A-131.56
EB Ramps
85A-131.52
Syracuse St
16A-1.34
Rice Ln
85A-131.24
A
B
C
D
E
F
G
Ronald Reagan Hwy
Mesa Ridge Pkwy
Magrath Ave
Bandley Dr
Fountain Creek
Crews Gulch Trail
River Dr
Southmoor Dr
Southmoor Ln
Willow Springs Rd
Rice Ln
Frontage Rd
N Santa Fe Ave
Syracuse St
Widefield Blvd
Dwg & Associates
Loaf 'N Jug
Love's Travel Stop
RockBottom Recovery
Cheyenne Mountain Shooting Complex
James Madison Charter Academy
Widefield Community Bible Church
Mesa Ridge High School
Richard Stamats Photography
webster

Colorado Springs, Co
S Academy Blvd at I-25

UPDATED: 10/2012 TAM

*Officer's are still using mile points for Hwy 83 in their reports.
Mile Points for Old Hwy 83 are just reference points.
DO NOT code Academy Blvd as a highway

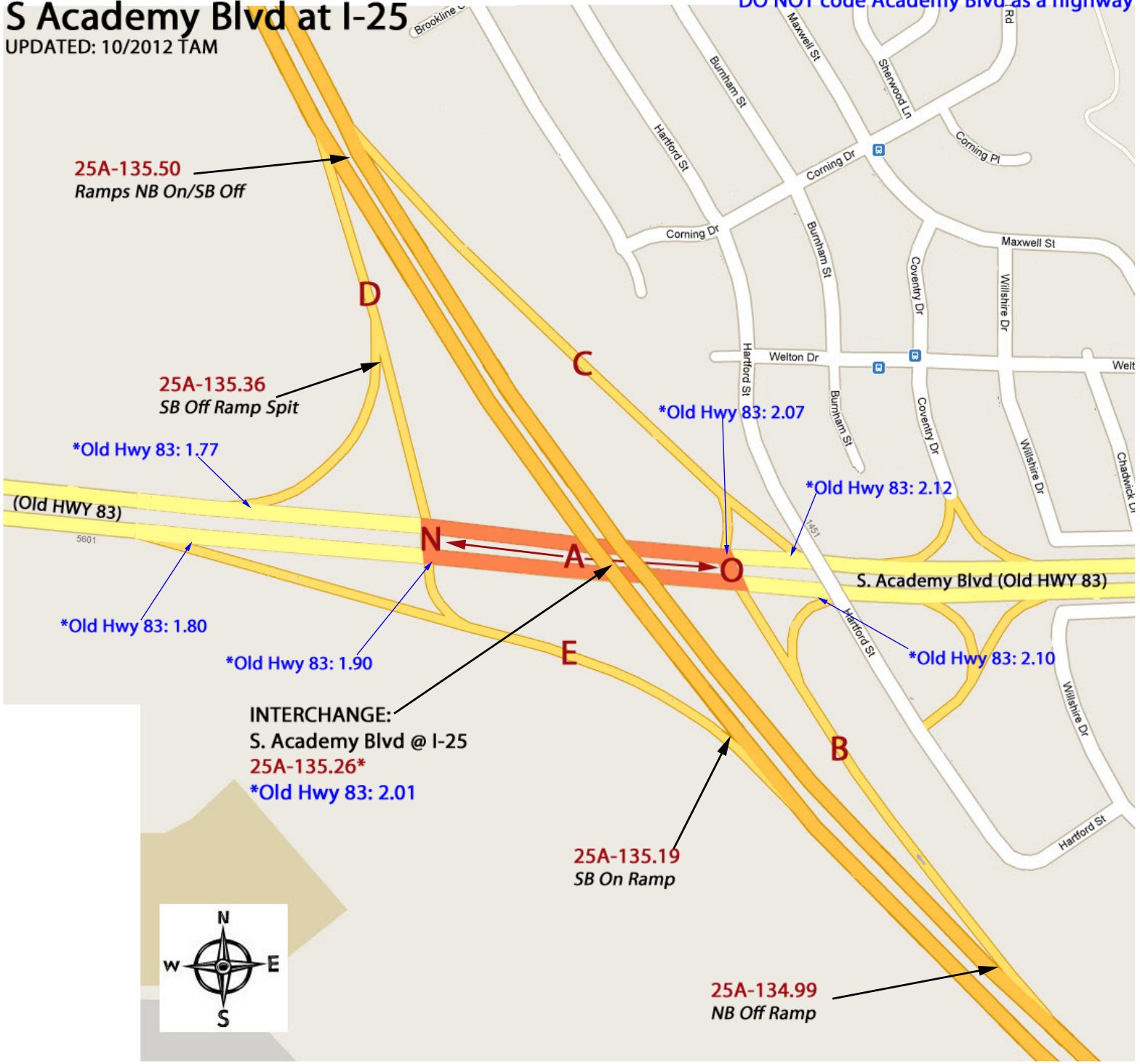

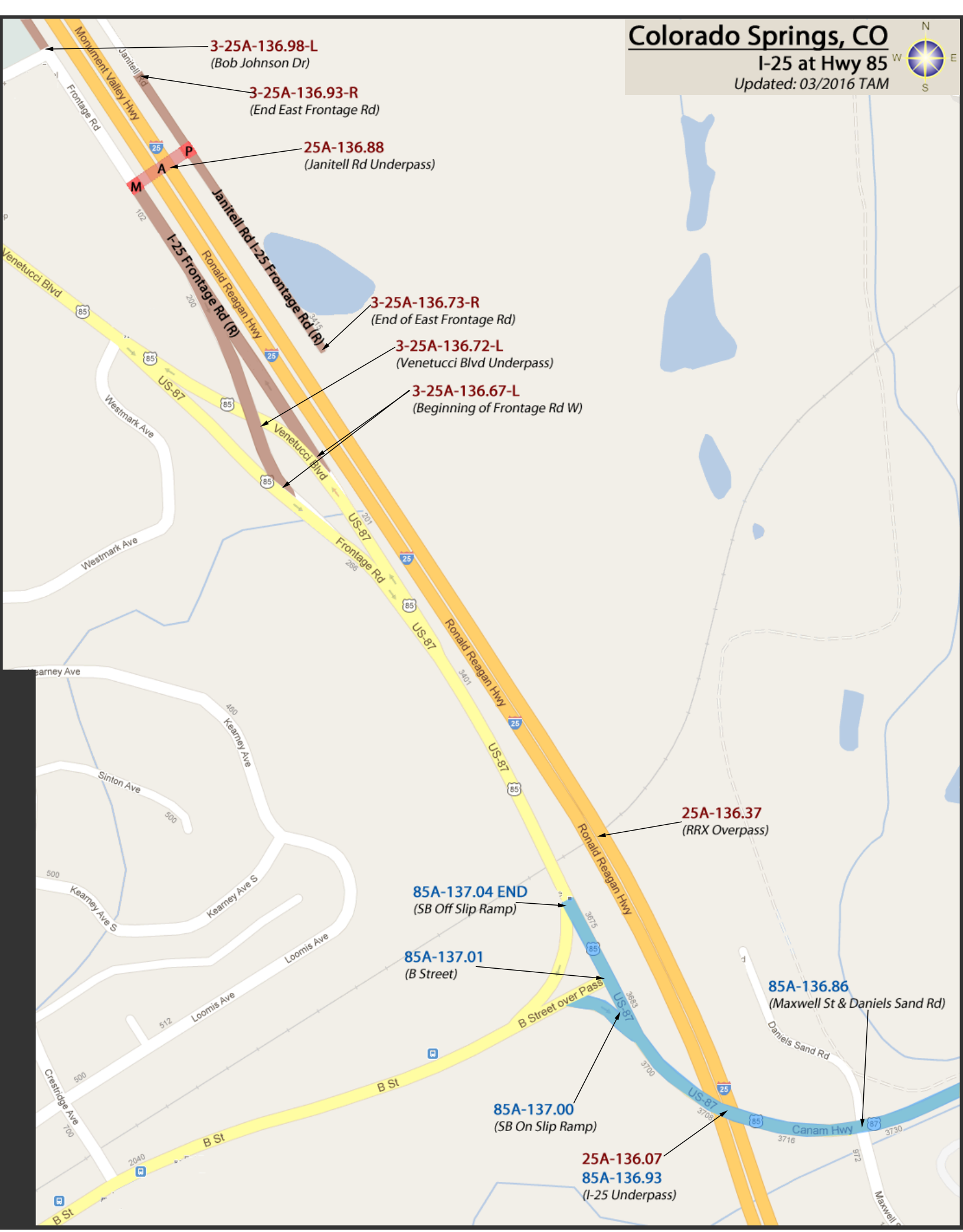
Colorado Springs, CO
I-25 at Hwy 85
Updated: 03/2016 TAM
N
W
E
S
3-25A-136.98-L
(Bob Johnson Dr)
3-25A-136.93-R
(End East Frontage Rd)
25A-136.88
(Janitell Rd Underpass)
P
A
M
3-25A-136.73-R
(End of East Frontage Rd)
3-25A-136.72-L
(Venetucci Blvd Underpass)
3-25A-136.67-L
(Beginning of Frontage Rd W)
25A-136.37
(RRX Overpass)
85A-137.04 END
(SB Off Slip Ramp)
85A-137.01
(B Street)
85A-136.86
(Maxwell St & Daniels Sand Rd)
85A-137.00
(SB On Slip Ramp)
25A-136.07
85A-136.93
(I-25 Underpass)
Monument Valley Hwy
Janitell Rd
Frontage Rd
Janitell Rd I-25 Frontage Rd (R)
I-25 Frontage Rd (R)
Ronald Reagan Hwy
Venetucci Blvd
US-87
Westmark Ave
Kearney Ave
Kearney Ave S
Sinton Ave
Loomis Ave
B Street over Pass
B St
Crestridge Ave
Daniels Sand Rd
Canam Hwy
Maxwell St

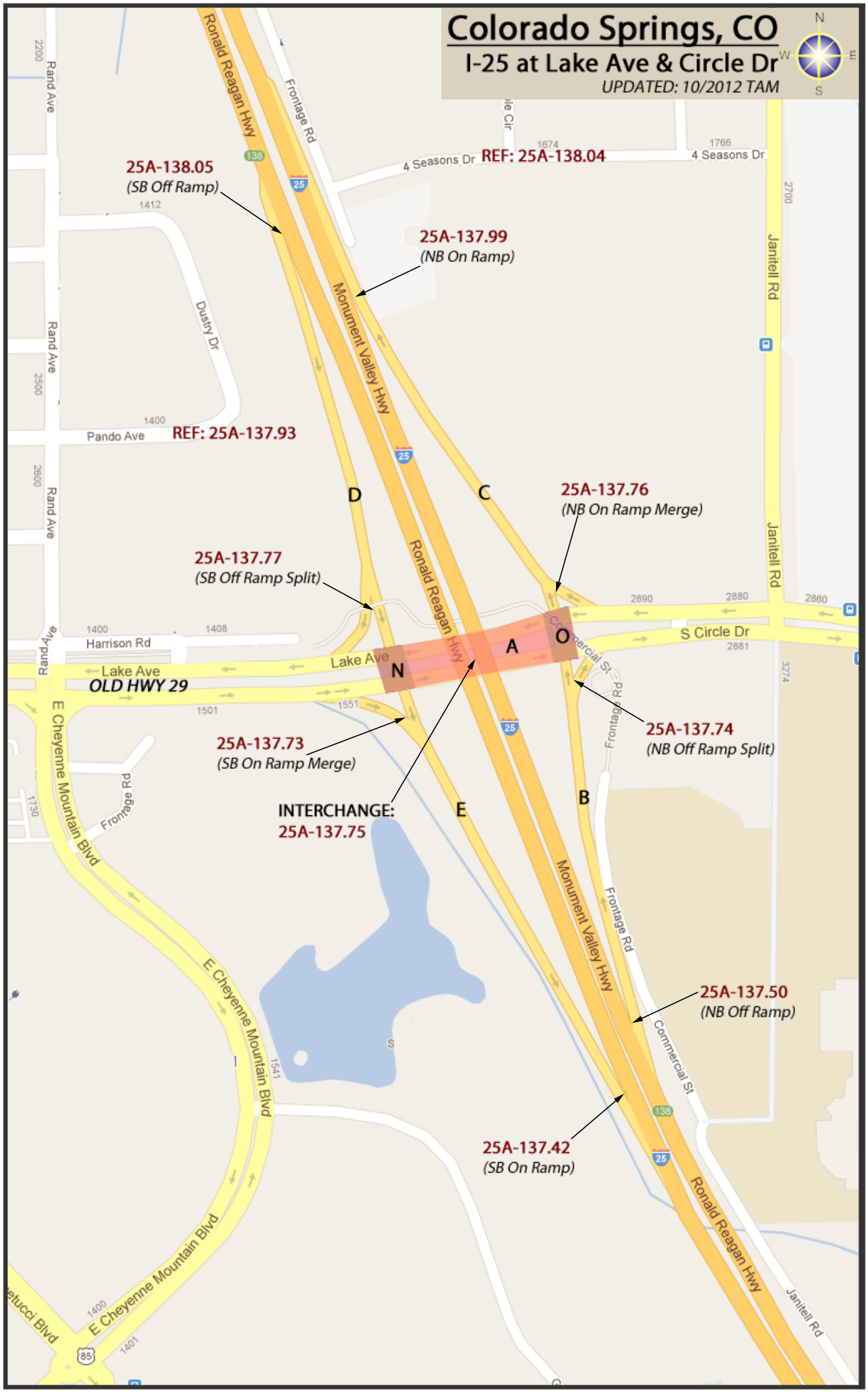

Colorado Springs, CO
I-25 at Lake Ave & Circle Dr
UPDATED: 10/2012 TAM
N
S
E
W
25A-138.05
(SB Off Ramp)
REF: 25A-138.04
25A-137.99
(NB On Ramp)
REF: 25A-137.93
25A-137.76
(NB On Ramp Merge)
25A-137.77
(SB Off Ramp Split)
25A-137.74
(NB Off Ramp Split)
25A-137.73
(SB On Ramp Merge)
INTERCHANGE:
25A-137.75
25A-137.50
(NB Off Ramp)
25A-137.42
(SB On Ramp)
A
B
C
D
E
N
O
Ronald Reagan Hwy
Monument Valley Hwy
Frontage Rd
4 Seasons Dr
Janitell Rd
Rand Ave
Dustry Dr
Pando Ave
Harrison Rd
Lake Ave
OLD HWY 29
S Circle Dr
Commercial St
E Cheyenne Mountain Blvd

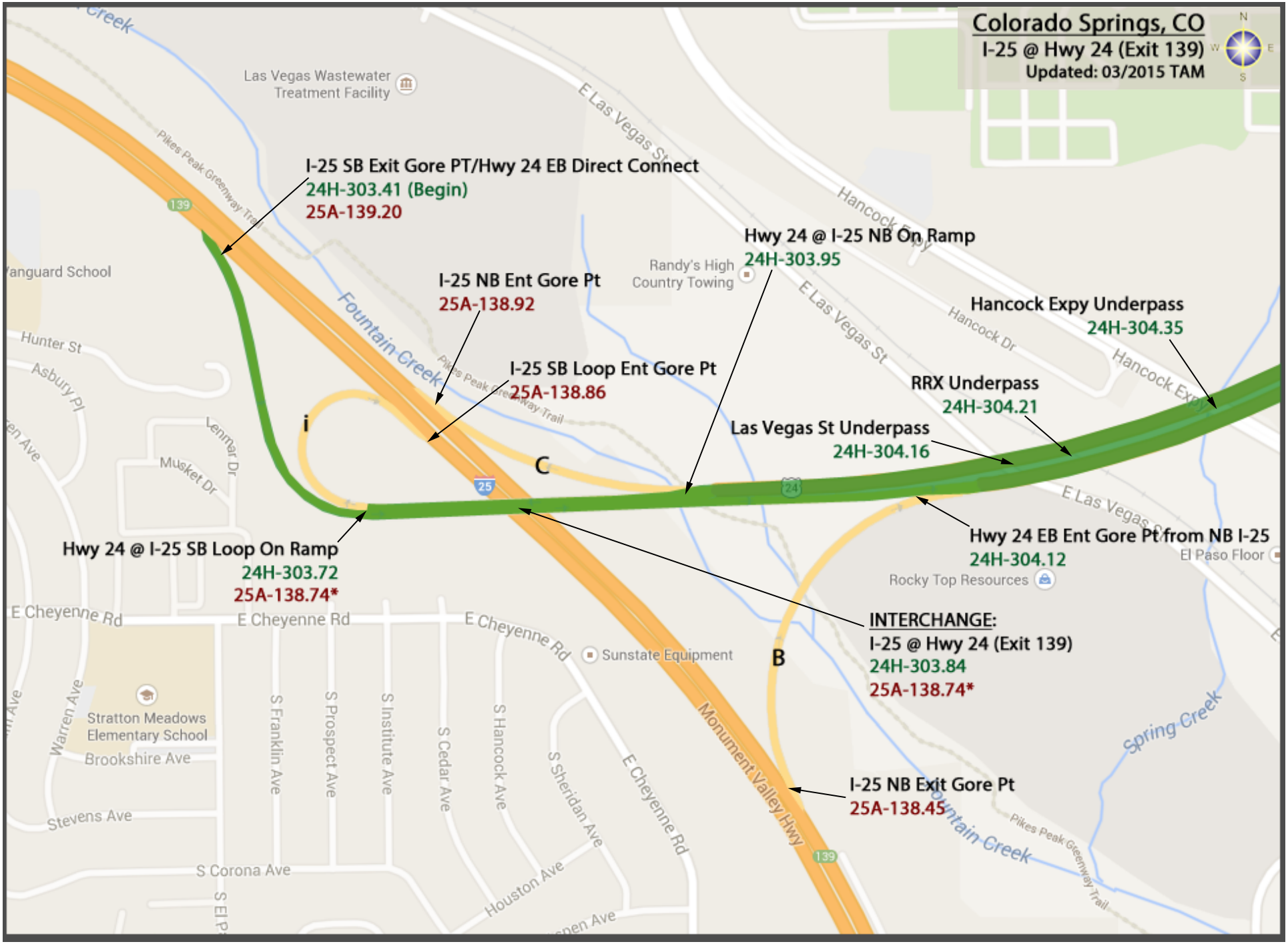
Colorado Springs, CO
I-25 @ Hwy 24 (Exit 139)
Updated: 03/2015 TAM
I-25 SB Exit Gore PT/Hwy 24 EB Direct Connect
24H-303.41 (Begin)
25A-139.20
Hwy 24 @ I-25 NB On Ramp
24H-303.95
I-25 NB Ent Gore Pt
25A-138.92
Hancock Expy Underpass
24H-304.35
I-25 SB Loop Ent Gore Pt
25A-138.86
RRX Underpass
24H-304.21
Las Vegas St Underpass
24H-304.16
Hwy 24 EB Ent Gore Pt from NB I-25
24H-304.12
Hwy 24 @ I-25 SB Loop On Ramp
24H-303.72
25A-138.74*
INTERCHANGE:
I-25 @ Hwy 24 (Exit 139)
24H-303.84
25A-138.74*
I-25 NB Exit Gore Pt
25A-138.45
Las Vegas Wastewater Treatment Facility
Randy's High Country Towing
Rocky Top Resources
Sunstate Equipment
Stratton Meadows Elementary School
Fountain Creek
Spring Creek
Monument Valley Hwy
E Las Vegas St
E Cheyenne Rd
Hancock Expy
Hancock Dr
Pikes Peak Greenway Trail
Hunter St
Asbury Pl
Lenmar Dr
Musket Dr
Warren Ave
Brookshire Ave
Stevens Ave
S Corona Ave
S Franklin Ave
S Prospect Ave
S Institute Ave
S Cedar Ave
S Hancock Ave
S Sheridan Ave
Houston Ave
i
C
B

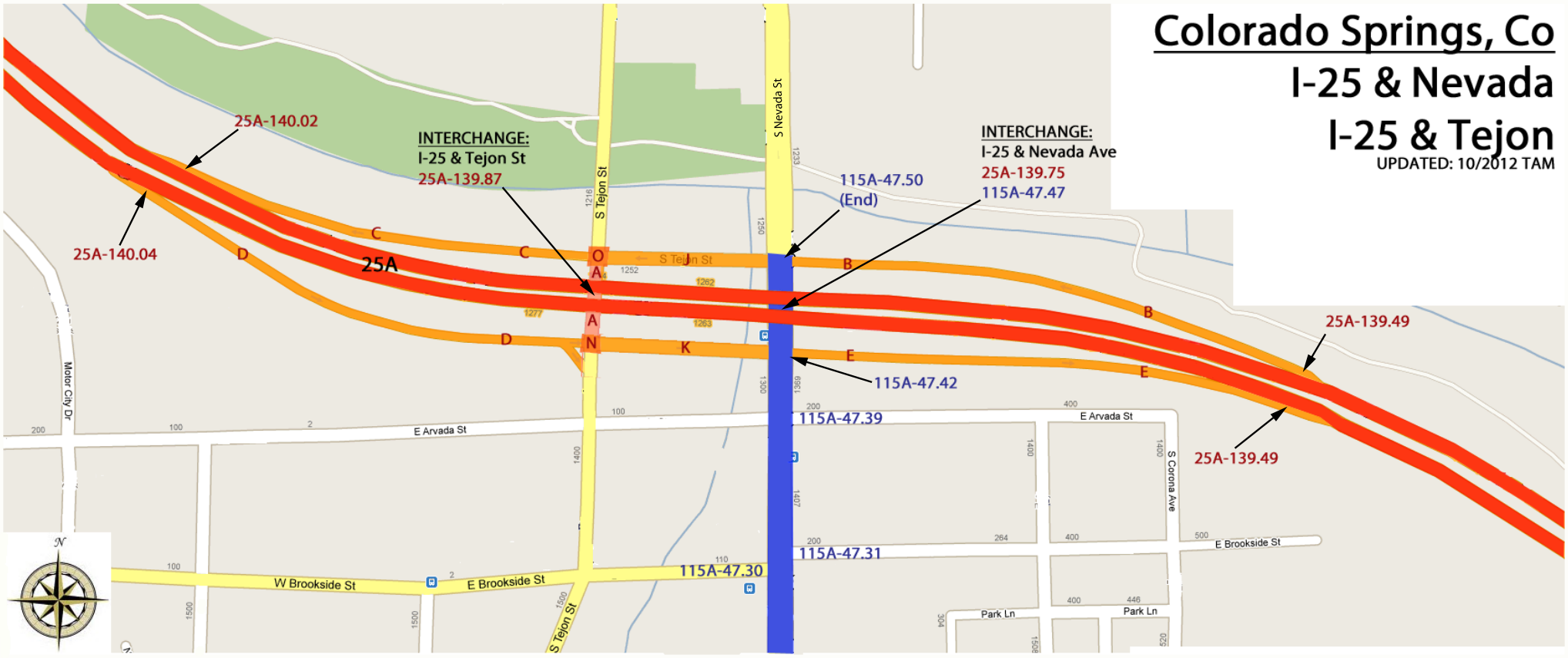
Colorado Springs, Co
I-25 & Nevada
I-25 & Tejon
UPDATED: 10/2012 TAM
25A-140.02
25A-140.04
INTERCHANGE:
I-25 & Tejon St
25A-139.87
INTERCHANGE:
I-25 & Nevada Ave
25A-139.75
115A-47.47
115A-47.50
(End)
25A
S Tejon St
S Nevada St
Motor City Dr
E Arvada St
W Brookside St
E Brookside St
S Corona Ave
Park Ln
115A-47.42
115A-47.39
115A-47.31
115A-47.30
25A-139.49
25A-139.49

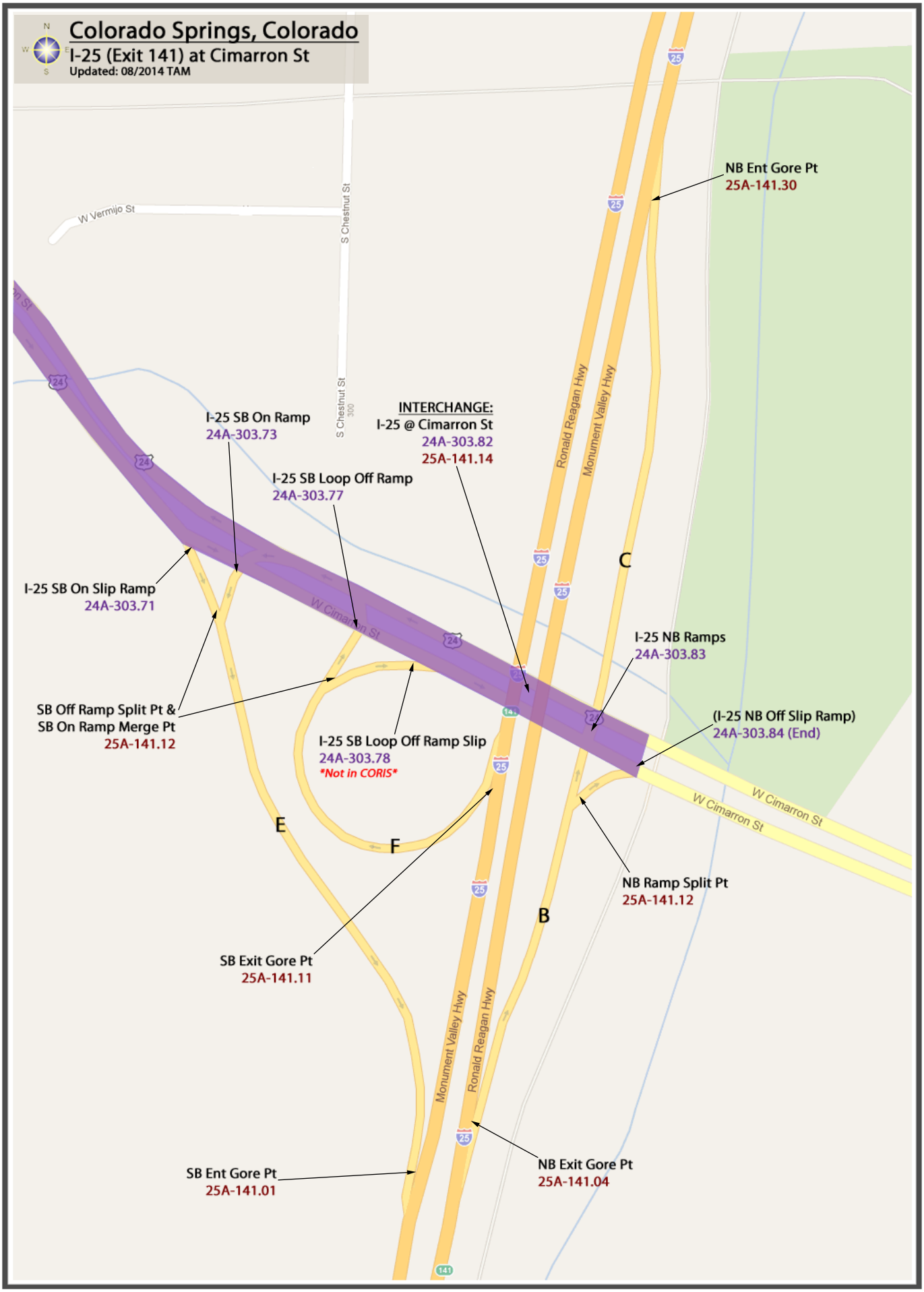
Colorado Springs, Colorado
I-25 (Exit 141) at Cimarron St
Updated: 08/2014 TAM
W Vermijo St
S Chestnut St
S Chestnut St
300
Ronald Reagan Hwy
Monument Valley Hwy
NB Ent Gore Pt
25A-141.30
INTERCHANGE:
I-25 @ Cimarron St
24A-303.82
25A-141.14
I-25 SB On Ramp
24A-303.73
I-25 SB Loop Off Ramp
24A-303.77
I-25 SB On Slip Ramp
24A-303.71
W Cimarron St
C
I-25 NB Ramps
24A-303.83
SB Off Ramp Split Pt &
SB On Ramp Merge Pt
25A-141.12
(I-25 NB Off Slip Ramp)
24A-303.84 (End)
I-25 SB Loop Off Ramp Slip
24A-303.78
Not in CORIS
W Cimarron St
E
F
NB Ramp Split Pt
25A-141.12
B
SB Exit Gore Pt
25A-141.11
Monument Valley Hwy
Ronald Reagan Hwy
SB Ent Gore Pt
25A-141.01
NB Exit Gore Pt
25A-141.04

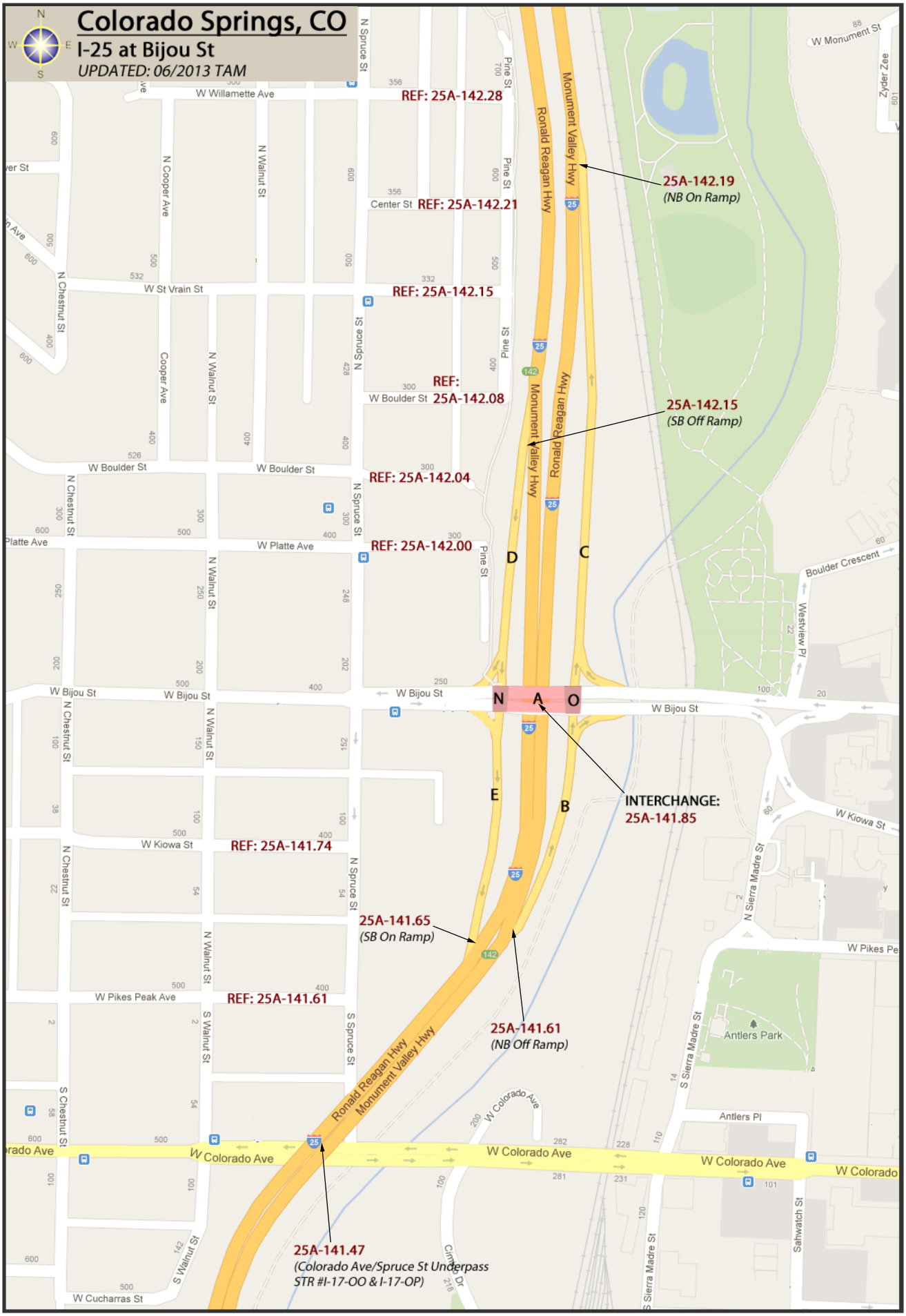

Colorado Springs, CO
I-25 at Bijou St
UPDATED: 06/2013 TAM
REF: 25A-142.28
REF: 25A-142.21
REF: 25A-142.15
REF: 25A-142.08
REF: 25A-142.04
REF: 25A-142.00
REF: 25A-141.74
REF: 25A-141.61
25A-142.19
(NB On Ramp)
25A-142.15
(SB Off Ramp)
INTERCHANGE:
25A-141.85
25A-141.65
(SB On Ramp)
25A-141.61
(NB Off Ramp)
25A-141.47
(Colorado Ave/Spruce St Underpass
STR #I-17-OO & I-17-OP)
D
C
N
A
O
E
B
Ronald Reagan Hwy
Monument Valley Hwy
W Willamette Ave
W St Vrain St
W Boulder St
W Platte Ave
W Bijou St
W Kiowa St
W Pikes Peak Ave
W Colorado Ave
W Monument St
Boulder Crescent
Antlers Park
Antlers Pl
W Cucharras St
N Spruce St
N Walnut St
N Cooper Ave
N Chestnut St
S Chestnut St
S Walnut St
S Spruce St
Pine St
N Sierra Madre St
S Sierra Madre St
Westview Pl
Sahwatch St
Zyder Zee

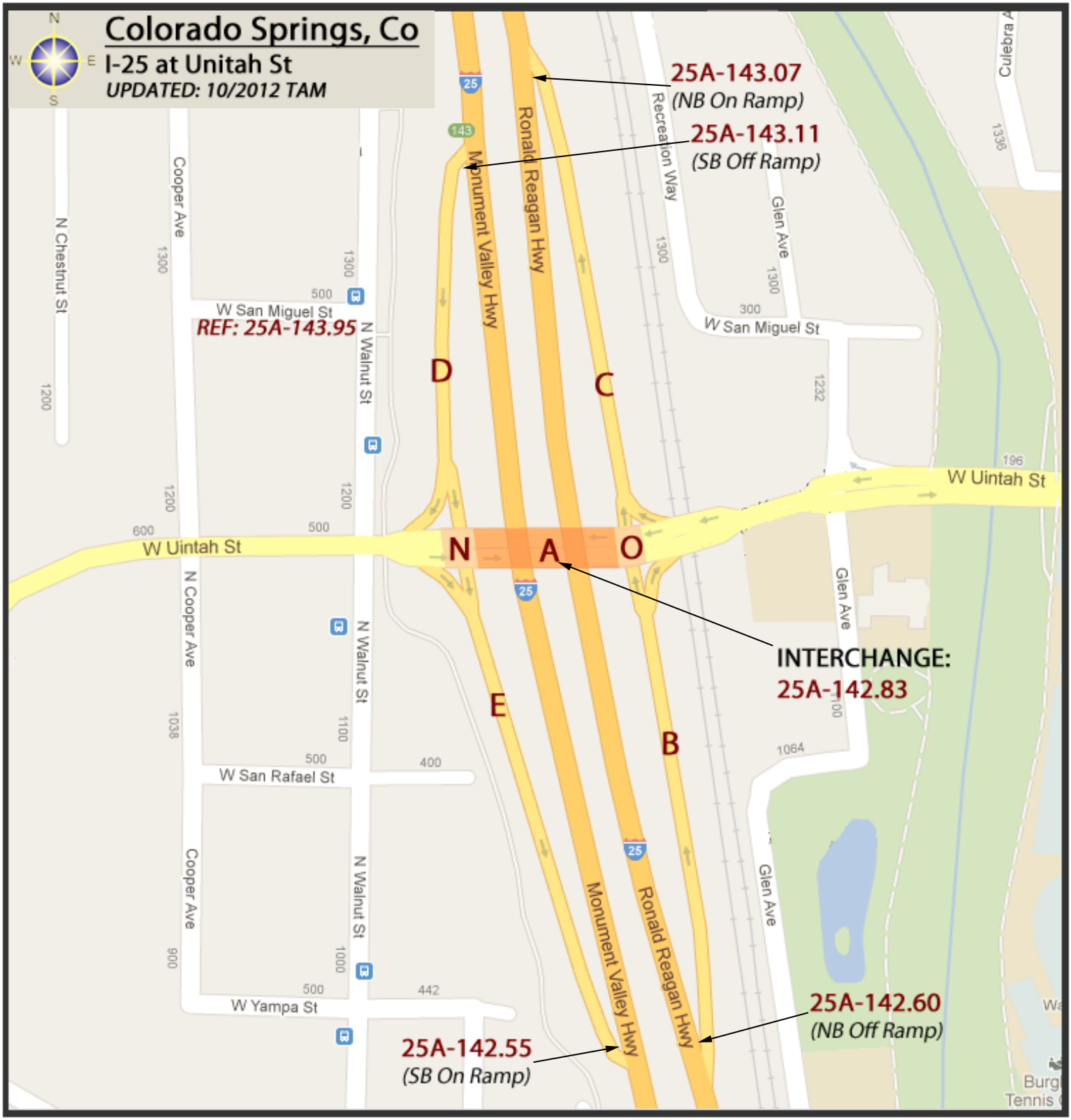

Colorado Springs, Co
I-25 at Unitah St
UPDATED: 10/2012 TAM
25A-143.07
(NB On Ramp)
25A-143.11
(SB Off Ramp)
REF: 25A-143.95
INTERCHANGE:
25A-142.83
25A-142.60
(NB Off Ramp)
25A-142.55
(SB On Ramp)
D
C
N
A
O
E
B
W Uintah St
W San Miguel St
W San Rafael St
W Yampa St
N Chestnut St
Cooper Ave
N Walnut St
Monument Valley Hwy
Ronald Reagan Hwy
Recreation Way
Glen Ave

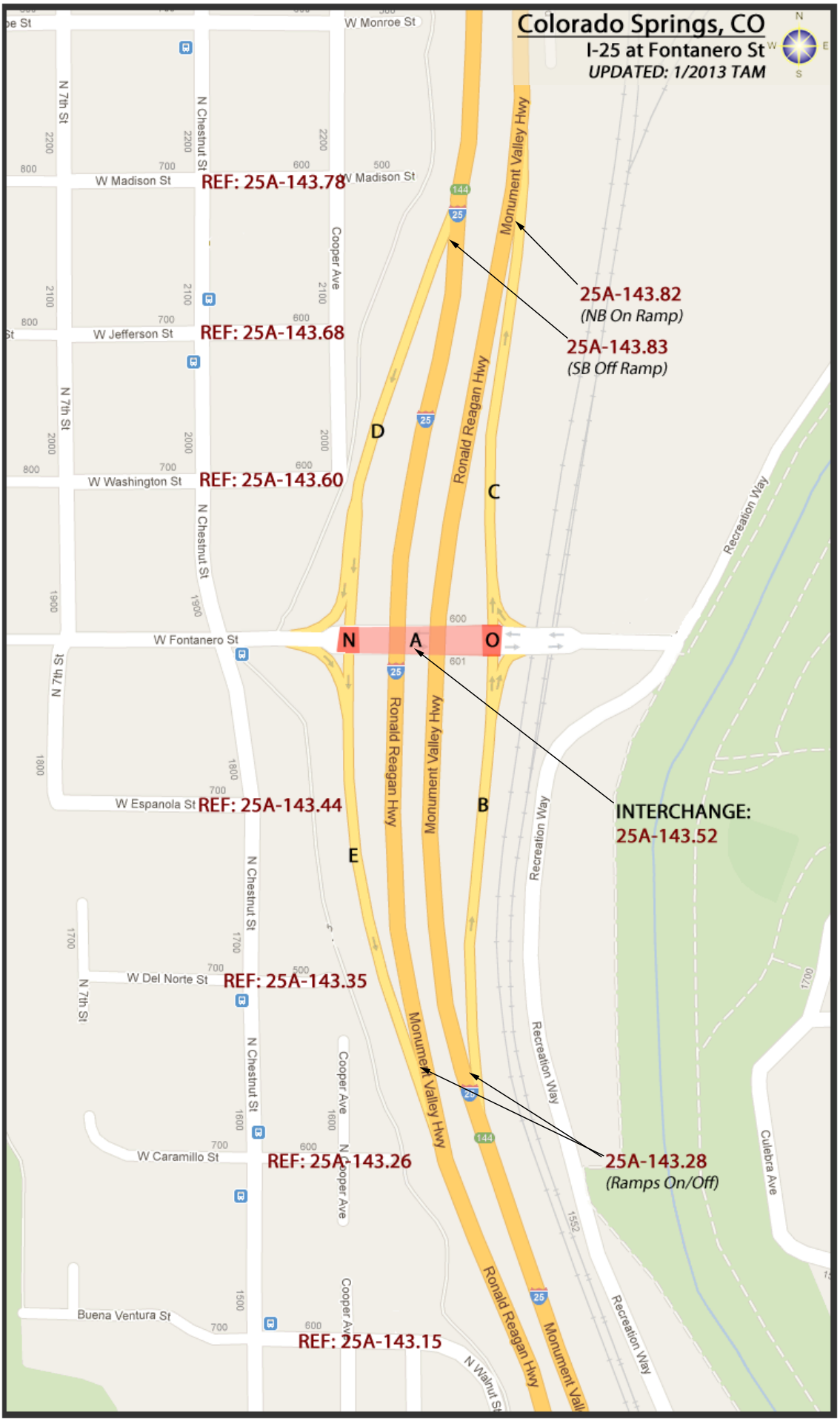
Colorado Springs, CO
I-25 at Fontanero St
UPDATED: 1/2013 TAM
N
S
E
W
W Monroe St
W Madison St
REF: 25A-143.78
W Jefferson St
REF: 25A-143.68
W Washington St
REF: 25A-143.60
W Fontanero St
W Espanola St
REF: 25A-143.44
W Del Norte St
REF: 25A-143.35
W Caramillo St
REF: 25A-143.26
Buena Ventura St
REF: 25A-143.15
N 7th St
N Chestnut St
Cooper Ave
Monument Valley Hwy
Ronald Reagan Hwy
Recreation Way
Culebra Ave
N Walnut St
25A-143.82
(NB On Ramp)
25A-143.83
(SB Off Ramp)
INTERCHANGE:
25A-143.52
25A-143.28
(Ramps On/Off)
N
A
O
B
C
D
E

Colorado Springs, CO
I-25 @ Fillmore St
Updated: 05/15 TAM
*Newest conf opened 1/15
25A-144.72
NB Ent Gore Pt
25A-144.76
SB Exit Gore Pt
INTERCHANGE:
I-25 @ Fillmore St
25A-144.62
25A-144.34
NB Exit Gore Pt
25A-144.30
SB Ent Gore Pt
DDI Under Contstruction -
expected to open Summer of 2016
W Fillmore St
N Chestnut St
Sinton Rd
Fillmore Crossing
Discount Liquors
Diamond Shamrock
Kum & Go
ATM
Waffle House
Cardtronics ATM
Mobil 1 Lube Express
Today's Health Care
Boy Scouts of America
Sage St
E St
A St
Mark Dabling Blvd
Pikes Peak Greenway Trail
Monument Creek
Steel Dr
W Polk St
Federal Document Shredding, Inc
Colorado Springs Exotic Fish
Google

Colorado Springs, Colorado

I-25 at Fillmore St

06/12 TAM

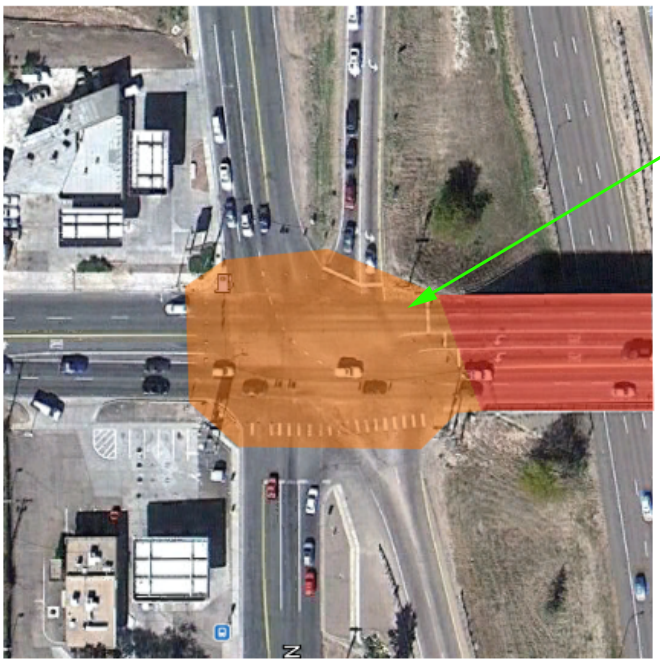

***One intersection:**
code all of Chestnut at Fillmore to SH025A-14462-N

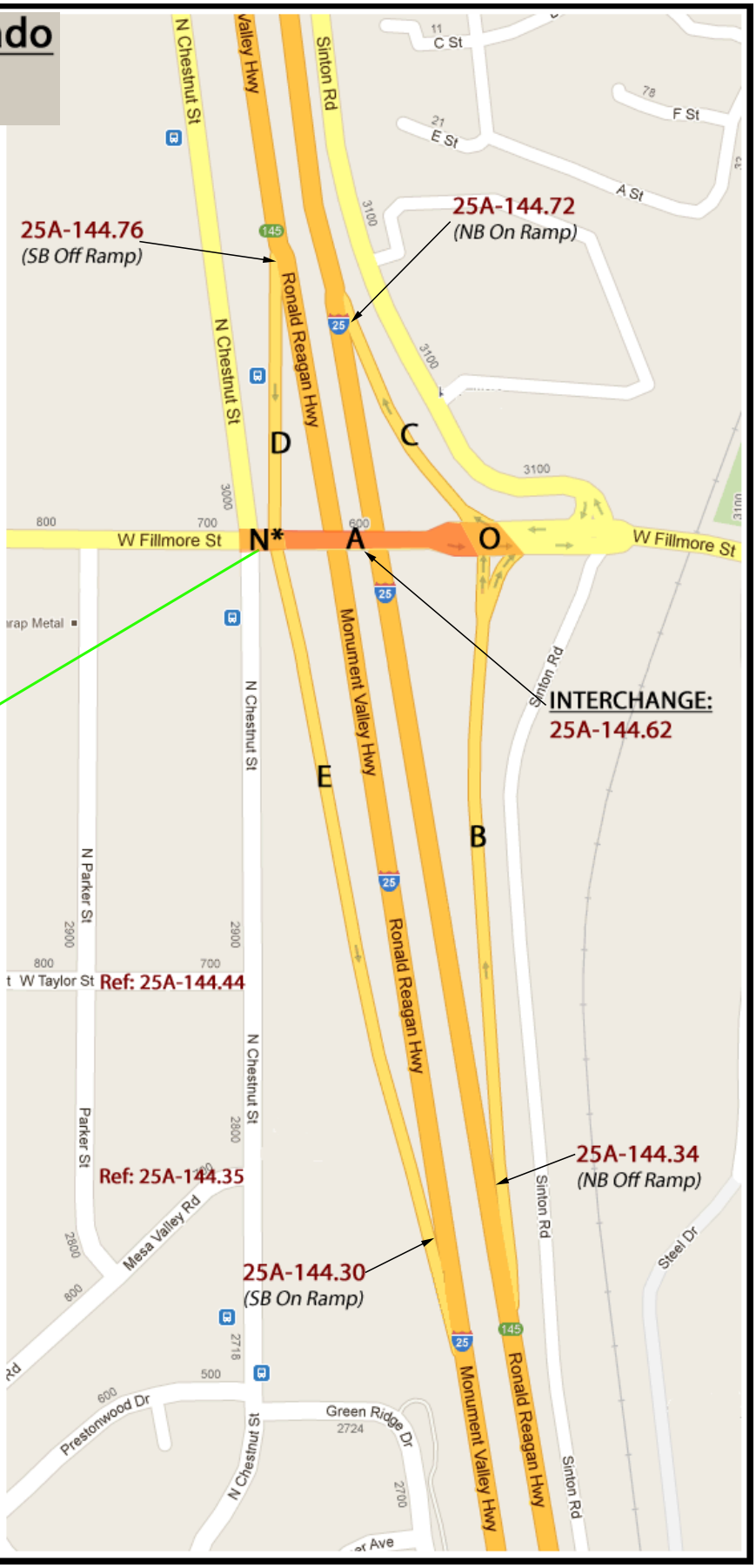

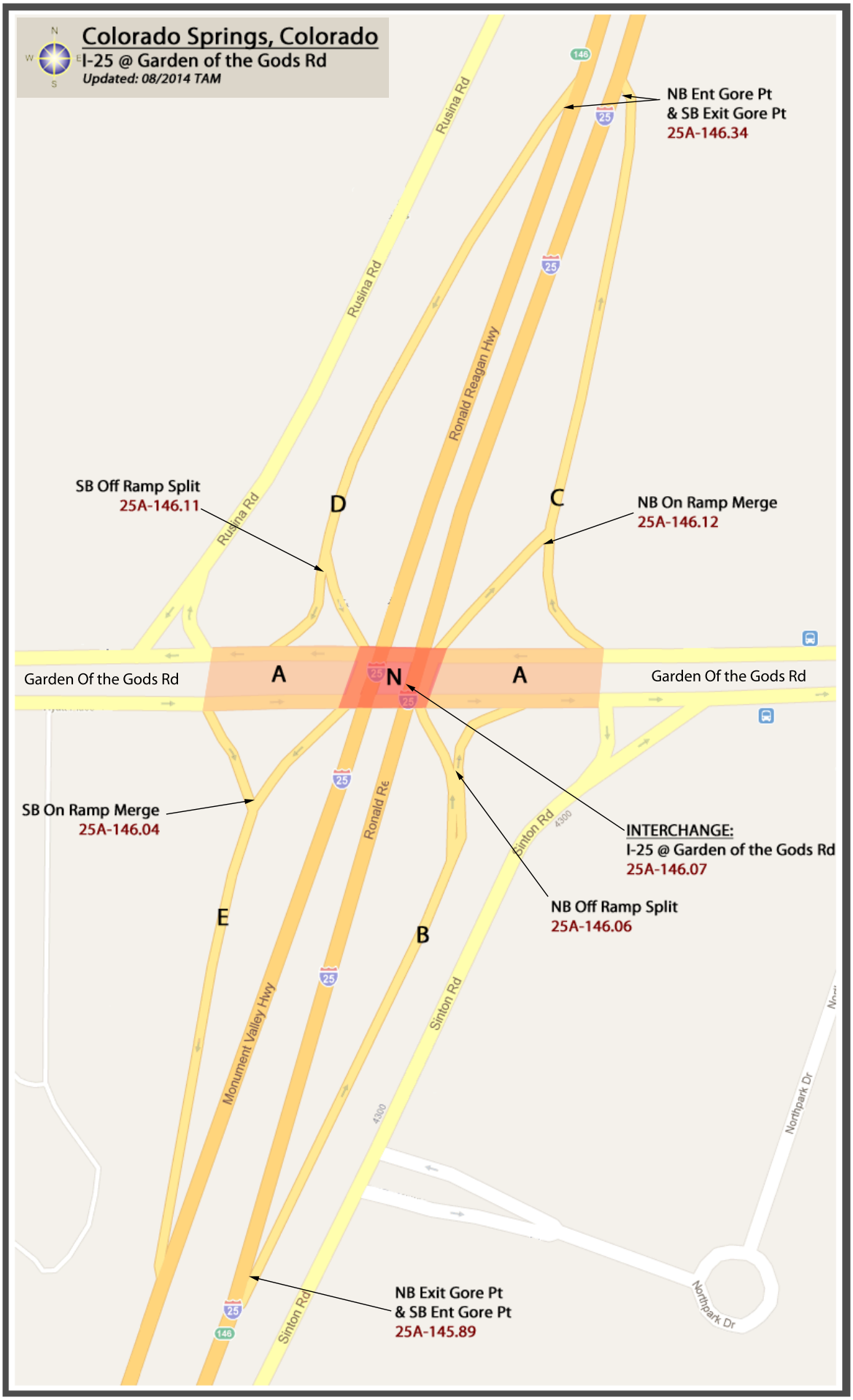
Colorado Springs, Colorado
I-25 @ Garden of the Gods Rd
Updated: 08/2014 TAM
NB Ent Gore Pt
& SB Exit Gore Pt
25A-146.34
SB Off Ramp Split
25A-146.11
NB On Ramp Merge
25A-146.12
D
C
A
N
A
Garden Of the Gods Rd
Garden Of the Gods Rd
SB On Ramp Merge
25A-146.04
INTERCHANGE:
I-25 @ Garden of the Gods Rd
25A-146.07
NB Off Ramp Split
25A-146.06
E
B
NB Exit Gore Pt
& SB Ent Gore Pt
25A-145.89
Rusina Rd
Ronald Reagan Hwy
Monument Valley Hwy
Sinton Rd
Northpark Dr
146
25
4300

Colorado Springs, Colorado

I-25 and N Nevada/Rockrimmon Blvd

UPDATED: 10/2013 TAM

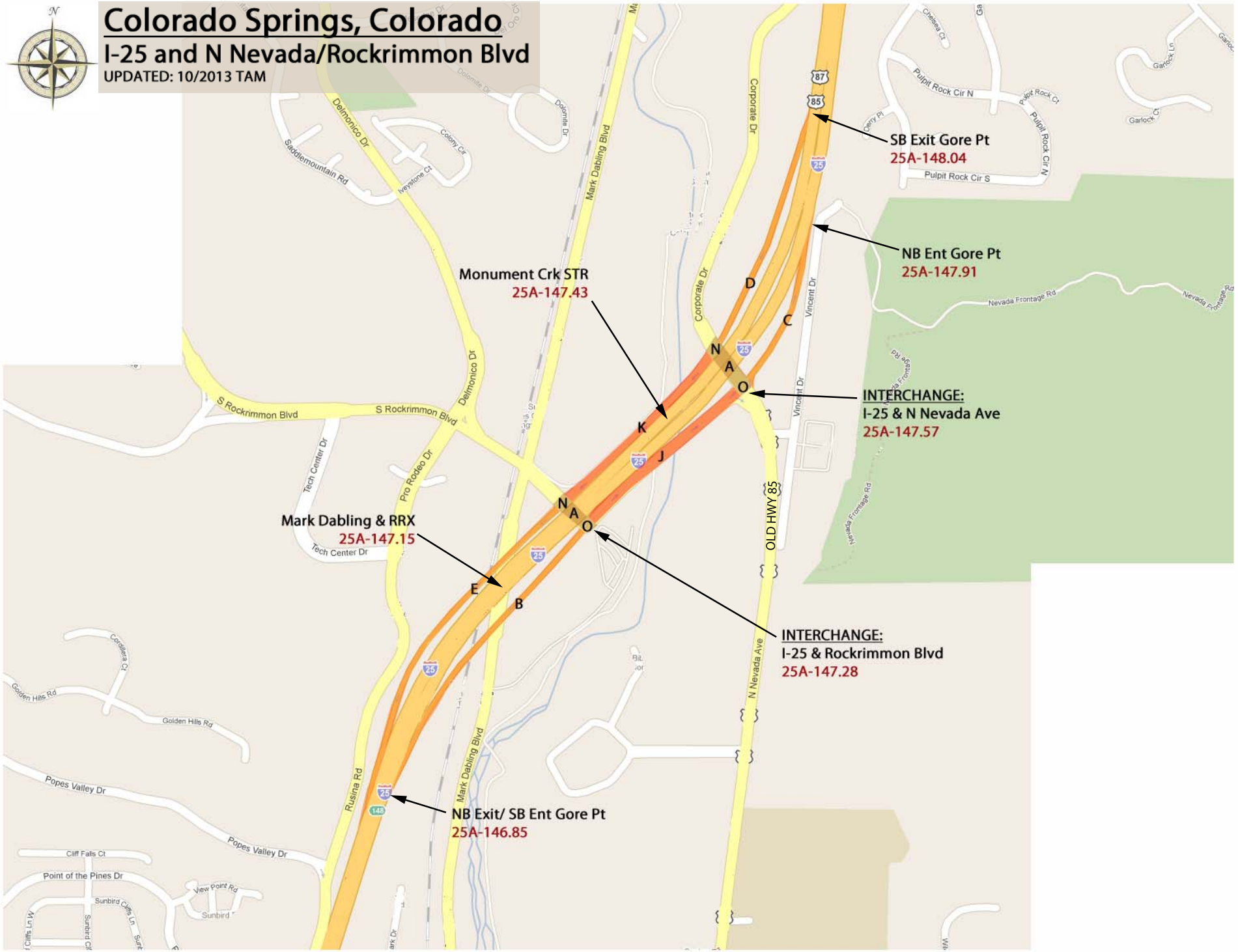

Colorado Springs, CO
I-25 at Woodmen
UPDATED: 10/2012 TAM
25A-149.17
(SB Off Ramp)
25A-149.27
(NB On Ramp)
25A-148.85
(SB Off Ramp Split)
25A-148.85
(NB On Ramp Merge)
25A-148.79
(SB Off Ramp Merge)
INTERCHANGE:
25A-148.83
25A-148.61
(SB On Ramp)
25A-148.68
(NB Off Ramp Split)
25A-148.55
(NB Off Ramp)
A
B
C
D
E
N
O
Reagan Hwy
Monument Valley Hwy
US-87
Ronald Reagan Hwy
Commerce Center Dr
Shrider Rd
Venhorst Rd
Campus Dr
Vincent Dr
Woodmen Rd
E Woodmen Rd
Corporate Dr
Mark Dabling Blvd
New Santa Fe Regional Trail

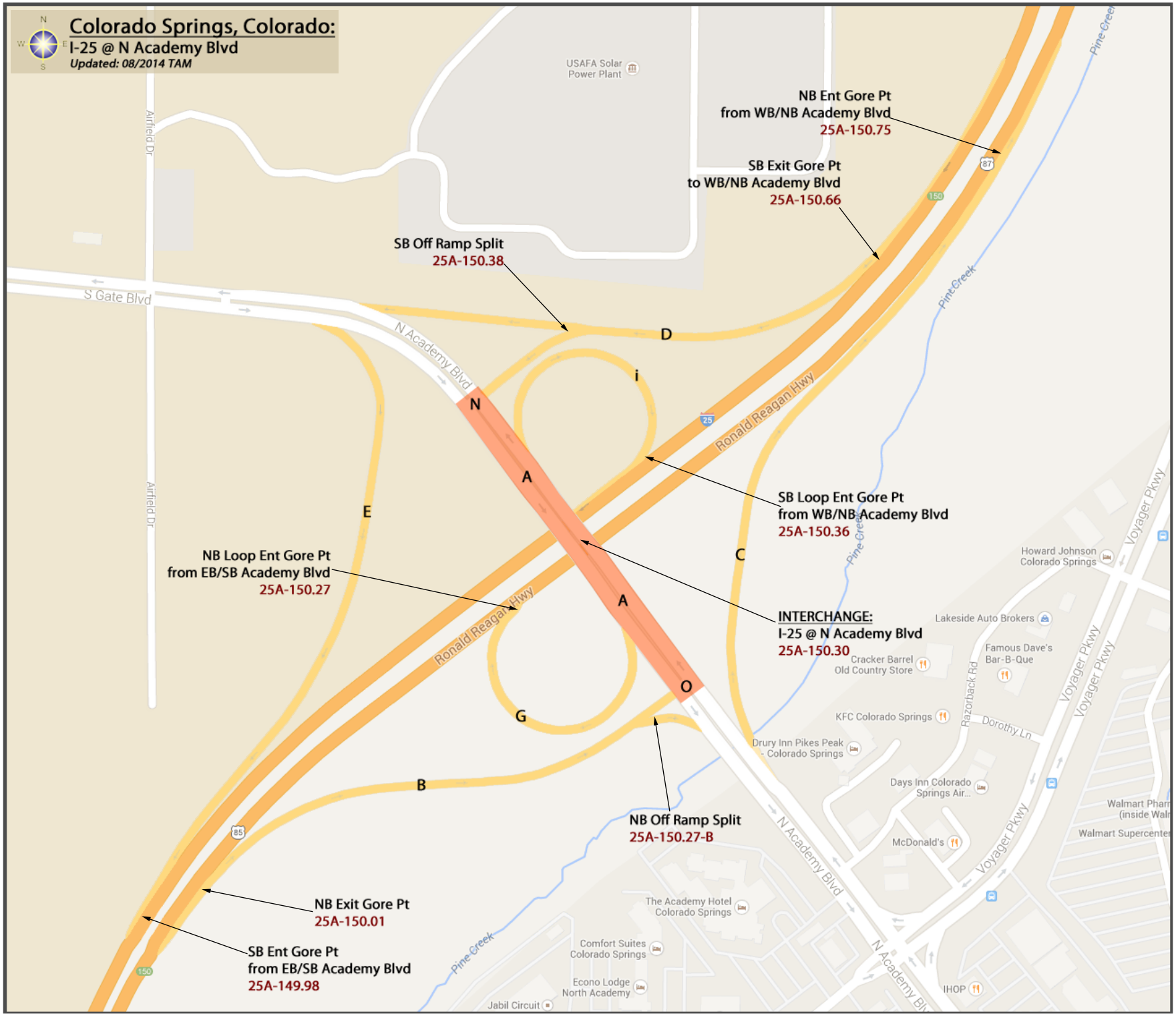
Colorado Springs, Colorado:
I-25 @ N Academy Blvd
Updated: 08/2014 TAM
NB Ent Gore Pt
from WB/NB Academy Blvd
25A-150.75
SB Exit Gore Pt
to WB/NB Academy Blvd
25A-150.66
SB Off Ramp Split
25A-150.38
SB Loop Ent Gore Pt
from WB/NB Academy Blvd
25A-150.36
NB Loop Ent Gore Pt
from EB/SB Academy Blvd
25A-150.27
INTERCHANGE:
I-25 @ N Academy Blvd
25A-150.30
NB Off Ramp Split
25A-150.27-B
NB Exit Gore Pt
25A-150.01
SB Ent Gore Pt
from EB/SB Academy Blvd
25A-149.98
USAFA Solar Power Plant
S Gate Blvd
N Academy Blvd
Airfield Dr
Ronald Reagan Hwy
Pine Creek
Voyager Pkwy
Howard Johnson Colorado Springs
Lakeside Auto Brokers
Famous Dave's Bar-B-Que
Cracker Barrel Old Country Store
KFC Colorado Springs
Razorback Rd
Dorothy Ln
Drury Inn Pikes Peak - Colorado Springs
Days Inn Colorado Springs Air...
McDonald's
Walmart Supercenter
The Academy Hotel Colorado Springs
Comfort Suites Colorado Springs
Econo Lodge North Academy
Jabil Circuit
IHOP
D
i
N
A
E
C
A
O
G
B

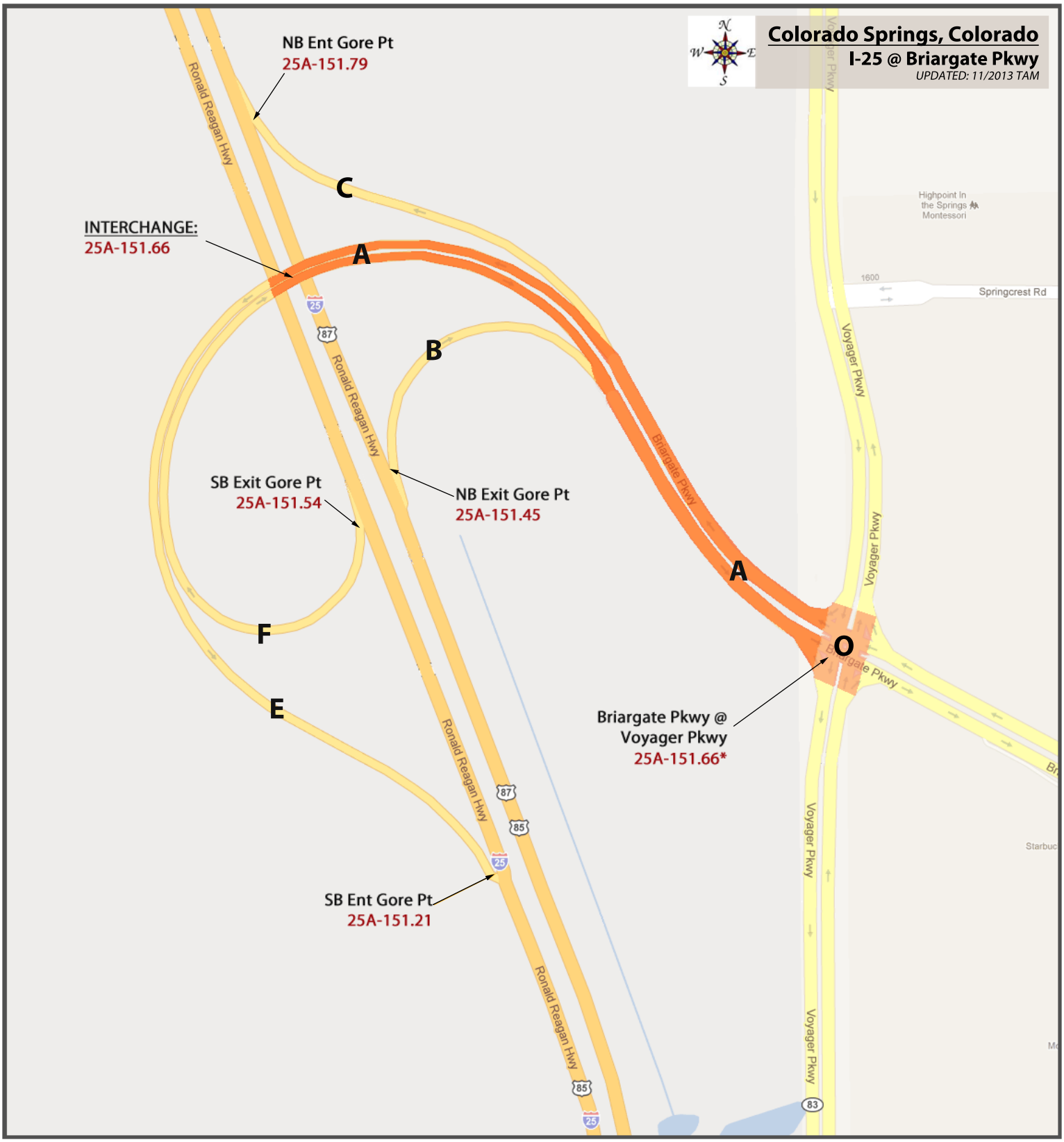
Colorado Springs, Colorado
I-25 @ Briargate Pkwy
UPDATED: 11/2013 TAM
NB Ent Gore Pt
25A-151.79
INTERCHANGE:
25A-151.66
C
A
B
A
O
F
E
SB Exit Gore Pt
25A-151.54
NB Exit Gore Pt
25A-151.45
Briargate Pkwy @
Voyager Pkwy
25A-151.66*
SB Ent Gore Pt
25A-151.21
Ronald Reagan Hwy
Briargate Pkwy
Voyager Pkwy
Springcrest Rd
Highpoint In
the Springs
Montessori
1600

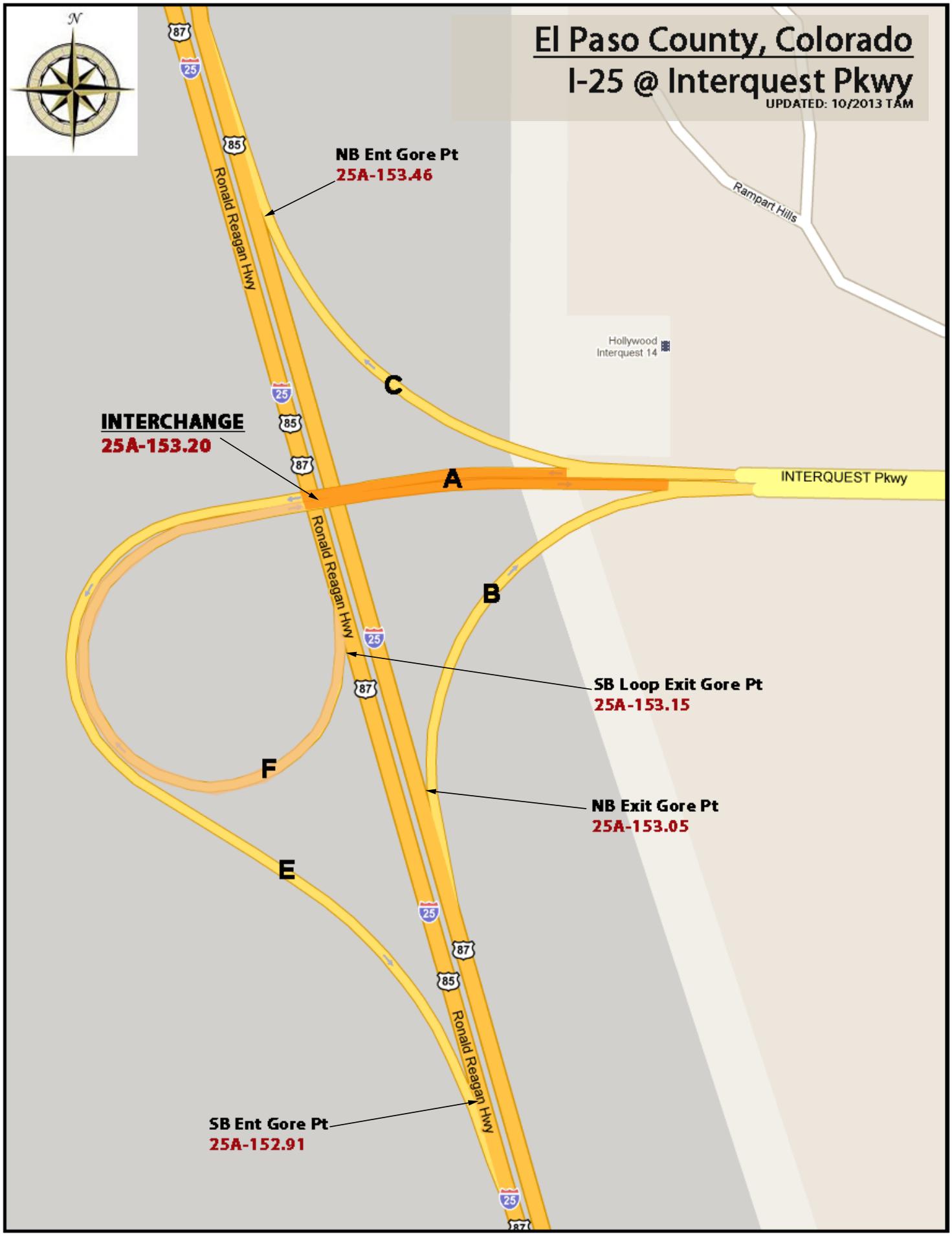
El Paso County, Colorado
I-25 @ Interquest Pkwy
UPDATED: 10/2013 TAM
N
NB Ent Gore Pt
25A-153.46
Ronald Reagan Hwy
Rampart Hills
Hollywood
Interquest 14
C
INTERCHANGE
25A-153.20
A
INTERQUEST Pkwy
B
Ronald Reagan Hwy
SB Loop Exit Gore Pt
25A-153.15
F
NB Exit Gore Pt
25A-153.05
E
Ronald Reagan Hwy
SB Ent Gore Pt
25A-152.91

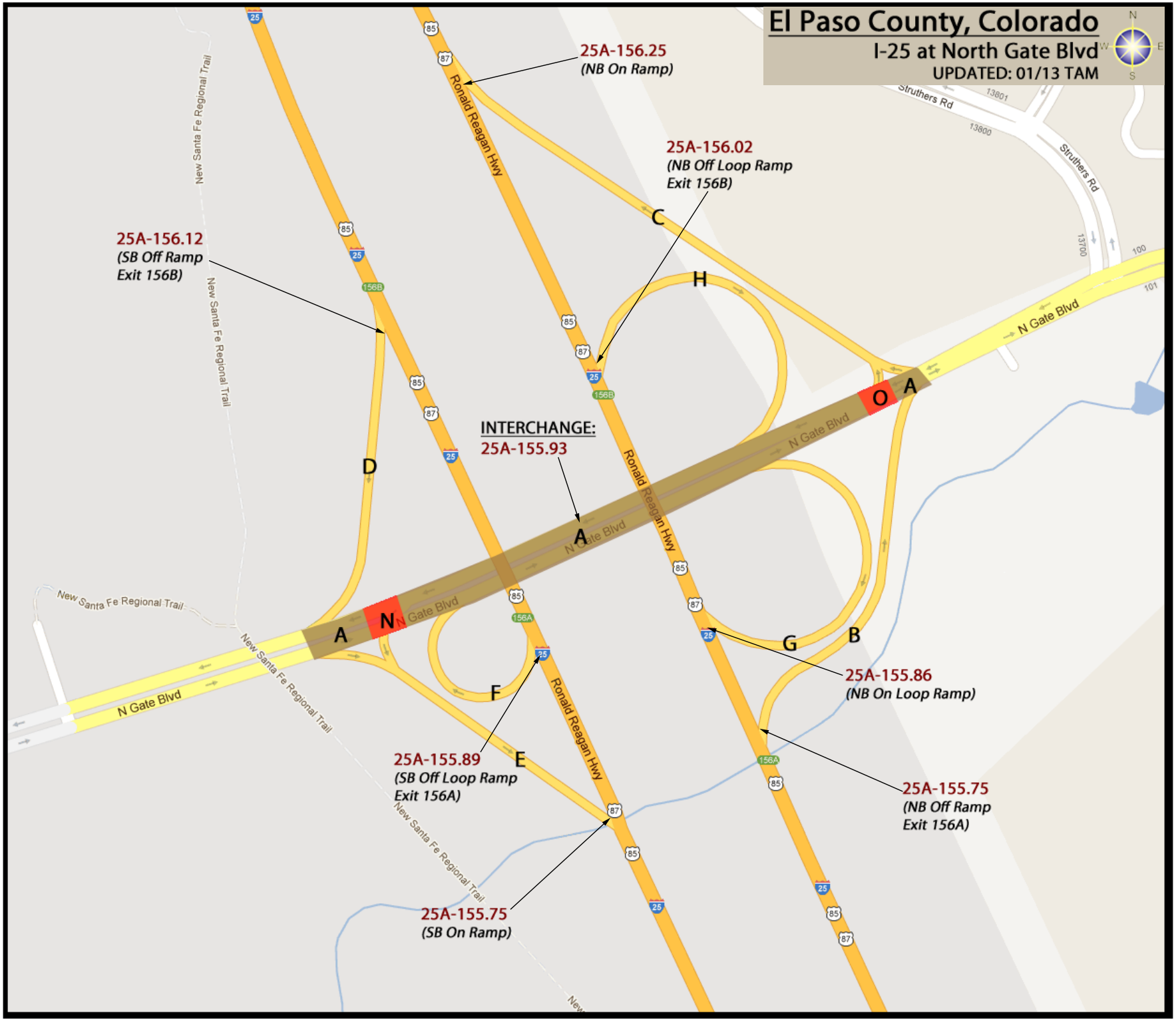
El Paso County, Colorado
I-25 at North Gate Blvd
UPDATED: 01/13 TAM
25A-156.25
(NB On Ramp)
25A-156.02
(NB Off Loop Ramp
Exit 156B)
25A-156.12
(SB Off Ramp
Exit 156B)
INTERCHANGE:
25A-155.93
25A-155.86
(NB On Loop Ramp)
25A-155.89
(SB Off Loop Ramp
Exit 156A)
25A-155.75
(NB Off Ramp
Exit 156A)
25A-155.75
(SB On Ramp)
Ronald Reagan Hwy
N Gate Blvd
New Santa Fe Regional Trail
Struthers Rd
A
B
C
D
E
F
G
H
N
O

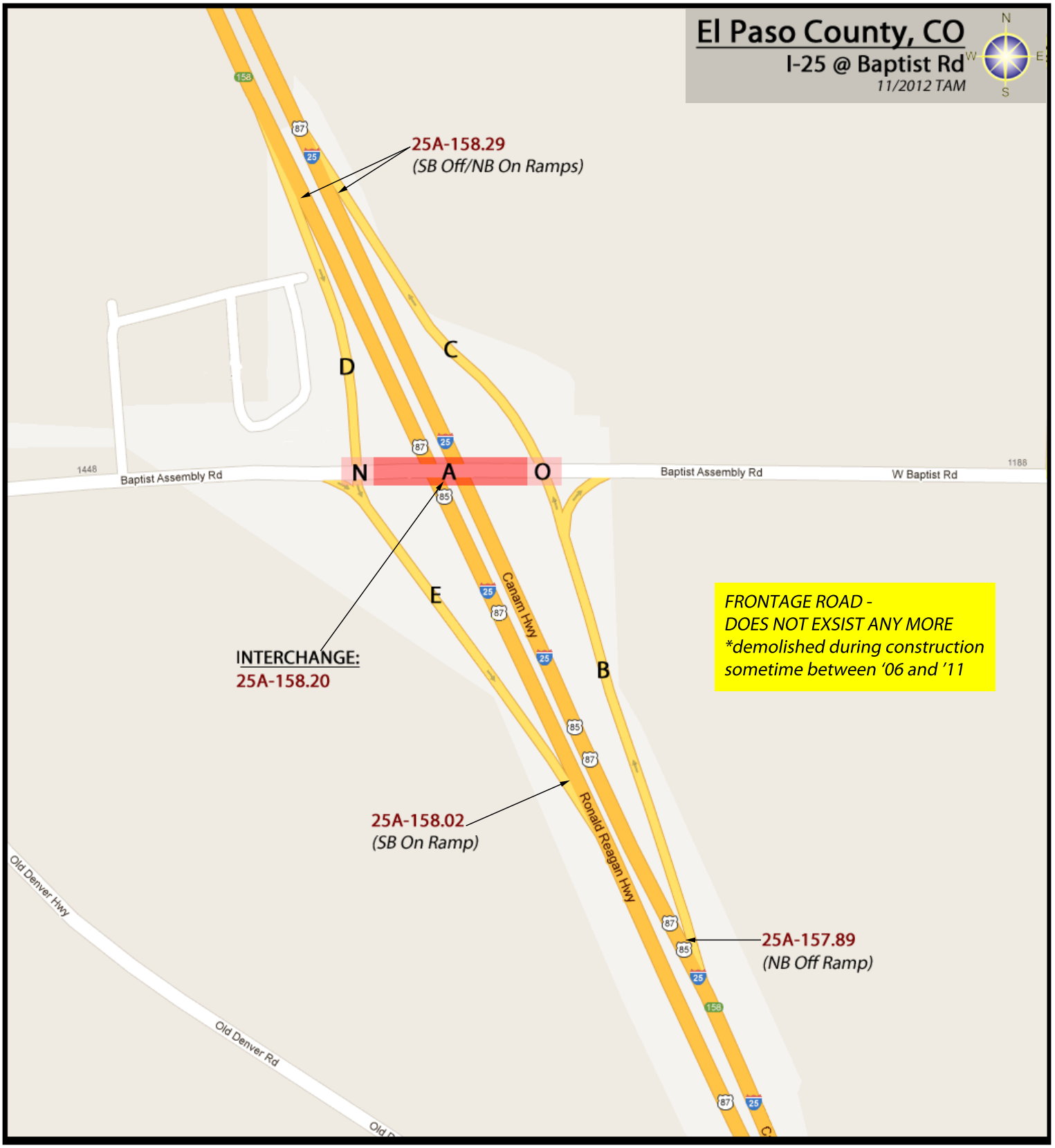
El Paso County, CO
I-25 @ Baptist Rd
11/2012 TAM
N
W
E
S
25A-158.29
(SB Off/NB On Ramps)
D
C
N
A
O
E
B
Baptist Assembly Rd
Baptist Assembly Rd
W Baptist Rd
1448
1188
Canam Hwy
Ronald Reagan Hwy
INTERCHANGE:
25A-158.20
FRONTAGE ROAD -
DOES NOT EXSIST ANY MORE
*demolished during construction
sometime between '06 and '11
25A-158.02
(SB On Ramp)
25A-157.89
(NB Off Ramp)
Old Denver Hwy
Old Denver Rd

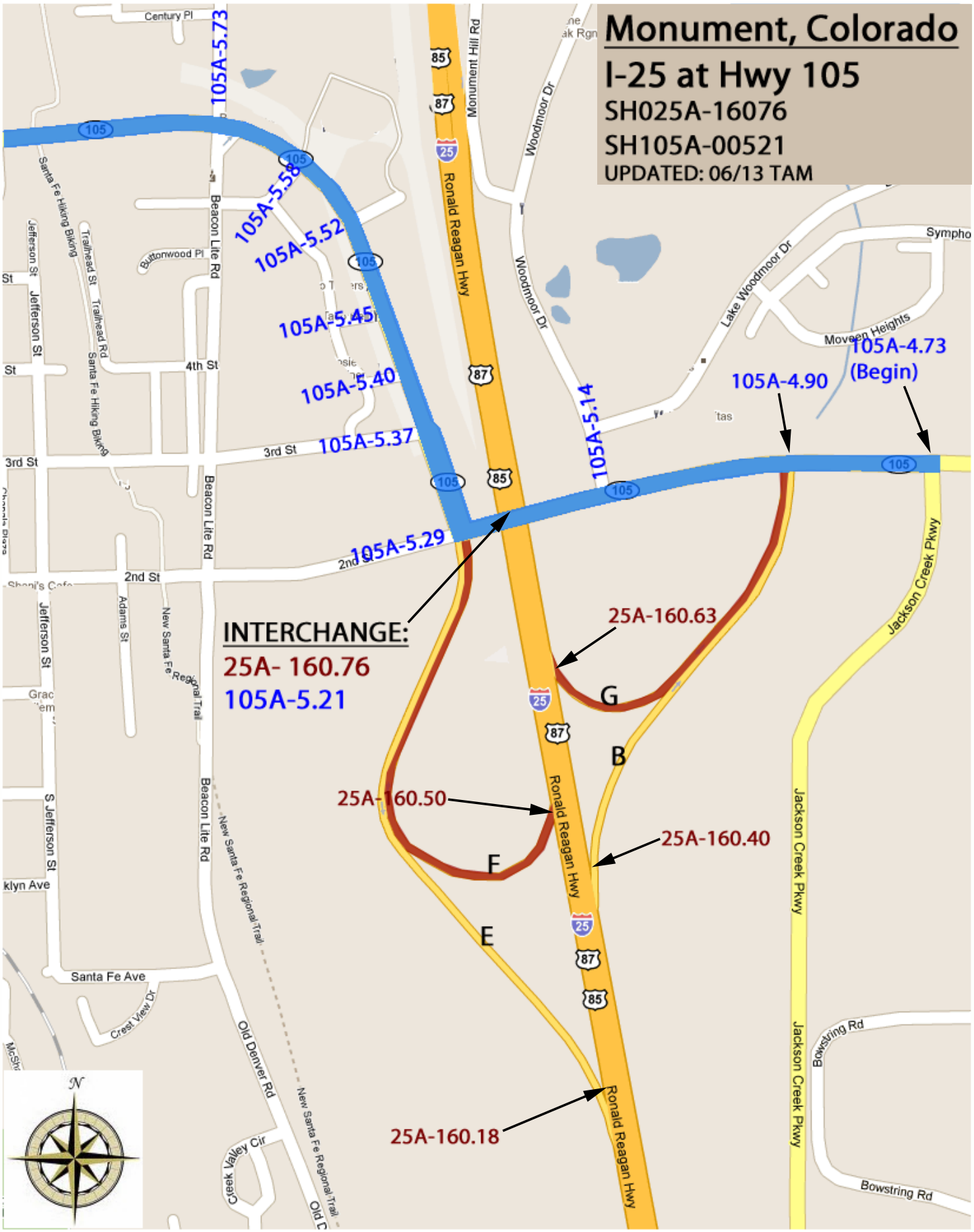
Monument, Colorado
I-25 at Hwy 105
SH025A-16076
SH105A-00521
UPDATED: 06/13 TAM
105A-5.73
105A-5.58
105A-5.52
105A-5.45
105A-5.40
105A-5.37
105A-5.29
105A-5.21
105A-5.14
105A-4.90
105A-4.73
(Begin)
INTERCHANGE:
25A- 160.76
25A-160.63
25A-160.50
25A-160.40
25A-160.18
G
B
F
E
Ronald Reagan Hwy
Monument Hill Rd
Woodmoor Dr
Lake Woodmoor Dr
Beacon Lite Rd
Jefferson St
Santa Fe Hiking Biking
Trailhead Rd
Buttonwood Pl
Century Pl
4th St
3rd St
2nd St
Adams St
New Santa Fe Regional Trail
Jackson Creek Pkwy
Bowstring Rd
Santa Fe Ave
Crest View Dr
Old Denver Rd
Creek Valley Cir
Moveen Heights
N

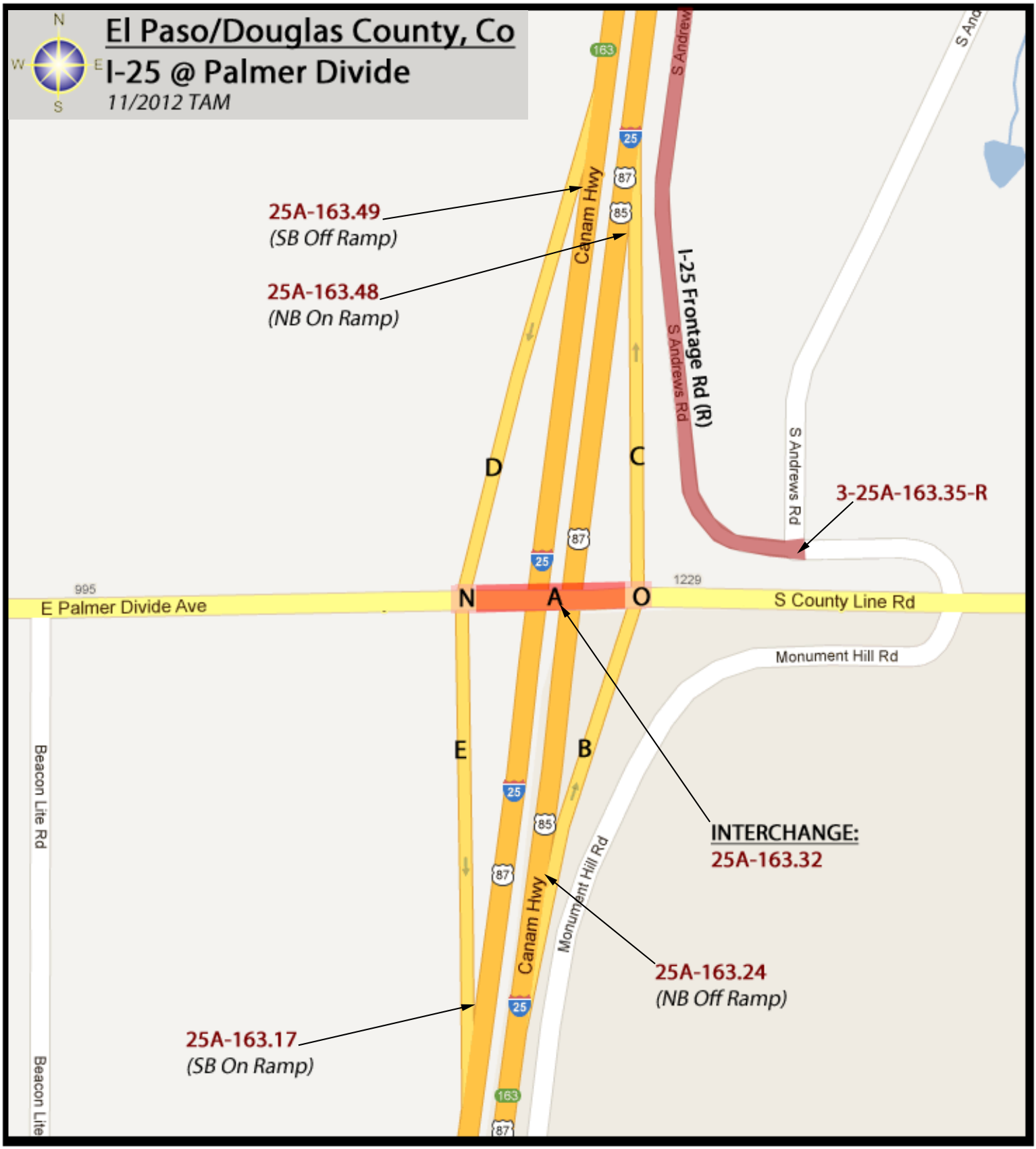
El Paso/Douglas County, Co
I-25 @ Palmer Divide
11/2012 TAM
N
W
E
S
25A-163.49
(SB Off Ramp)
25A-163.48
(NB On Ramp)
Canam Hwy
I-25 Frontage Rd (R)
S Andrews Rd
3-25A-163.35-R
D
C
N
A
O
995
1229
E Palmer Divide Ave
S County Line Rd
Monument Hill Rd
E
B
INTERCHANGE:
25A-163.32
25A-163.24
(NB Off Ramp)
25A-163.17
(SB On Ramp)
Beacon Lite Rd
163
25
87
85

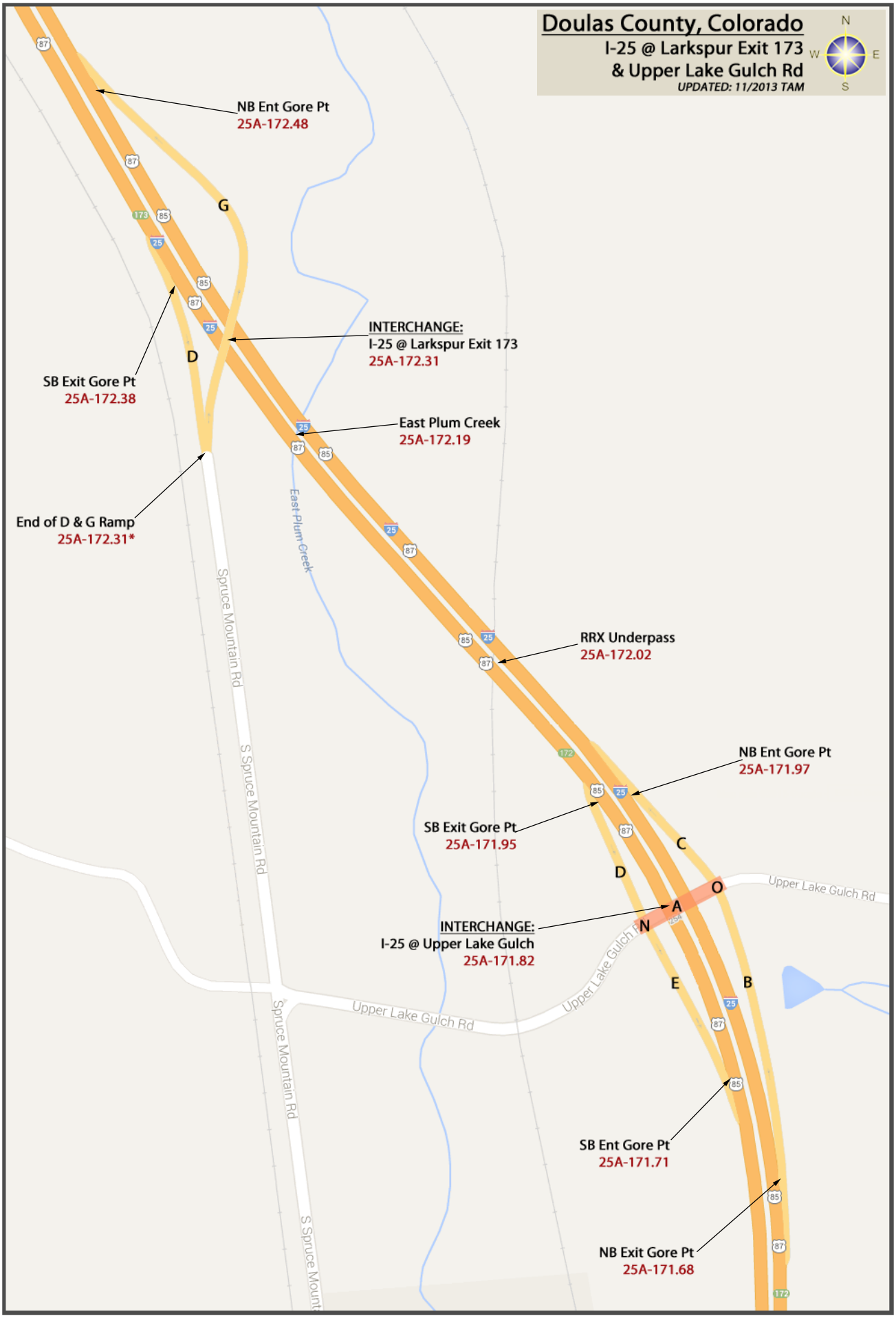
Doulas County, Colorado
I-25 @ Larkspur Exit 173
& Upper Lake Gulch Rd
UPDATED: 11/2013 TAM
N
W
E
S
NB Ent Gore Pt
25A-172.48
G
INTERCHANGE:
I-25 @ Larkspur Exit 173
25A-172.31
D
SB Exit Gore Pt
25A-172.38
East Plum Creek
25A-172.19
End of D & G Ramp
25A-172.31*
East Plum Creek
Spruce Mountain Rd
S Spruce Mountain Rd
RRX Underpass
25A-172.02
NB Ent Gore Pt
25A-171.97
SB Exit Gore Pt
25A-171.95
C
D
O
A
N
INTERCHANGE:
I-25 @ Upper Lake Gulch
25A-171.82
Upper Lake Gulch Rd
Upper Lake Gulch Rd
E
B
SB Ent Gore Pt
25A-171.71
NB Exit Gore Pt
25A-171.68

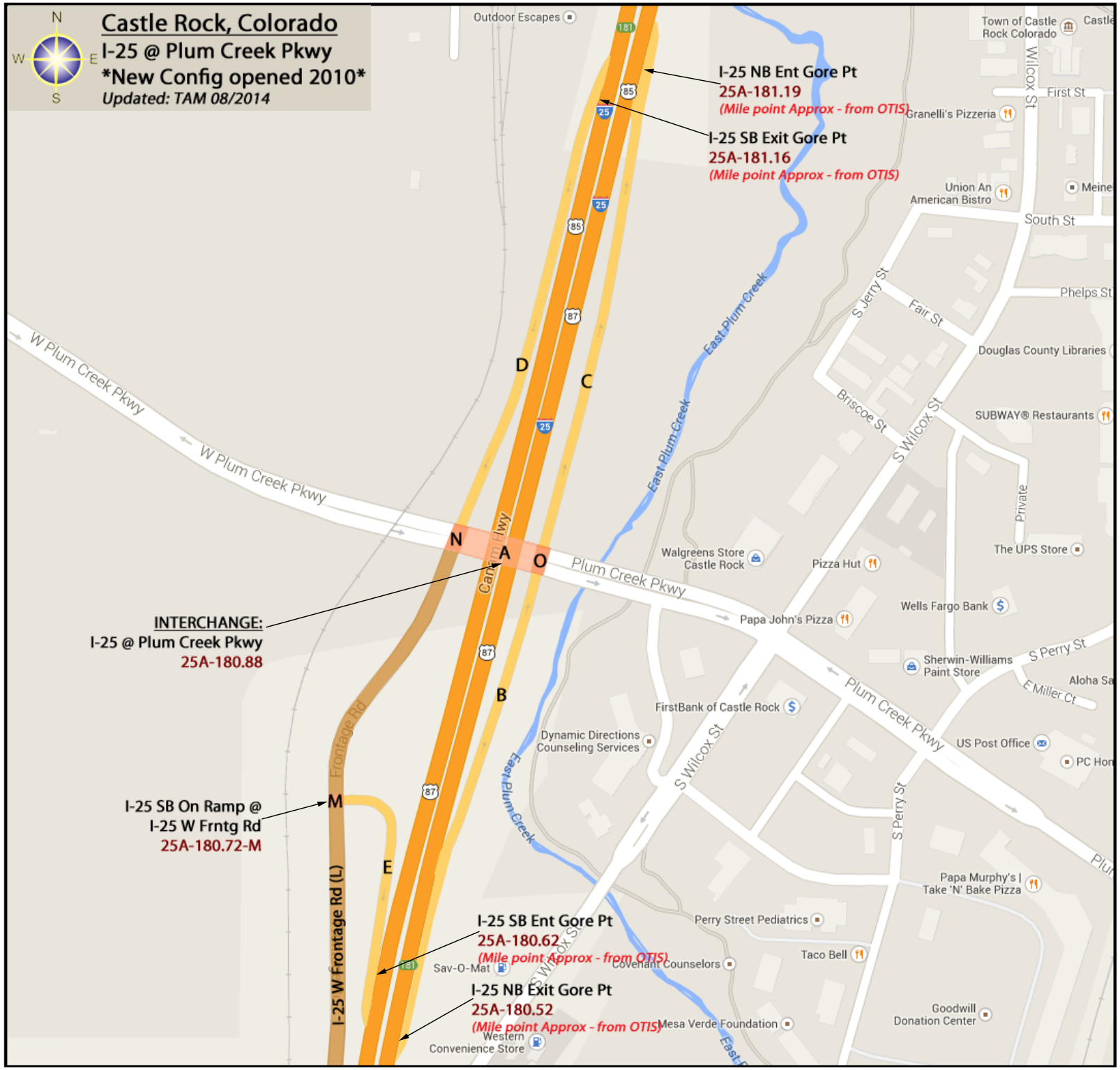

Castle Rock, Colorado
I-25 @ Plum Creek Pkwy
New Config opened 2010
Updated: TAM 08/2014
N
S
E
W
I-25 NB Ent Gore Pt
25A-181.19
(Mile point Approx - from OTIS)
I-25 SB Exit Gore Pt
25A-181.16
(Mile point Approx - from OTIS)
INTERCHANGE:
I-25 @ Plum Creek Pkwy
25A-180.88
I-25 SB On Ramp @
I-25 W Frntg Rd
25A-180.72-M
I-25 SB Ent Gore Pt
25A-180.62
(Mile point Approx - from OTIS)
I-25 NB Exit Gore Pt
25A-180.52
(Mile point Approx - from OTIS)
D
C
N
A
O
B
M
E
W Plum Creek Pkwy
Plum Creek Pkwy
Canyon Hwy
Frontage Rd
I-25 W Frontage Rd (L)
East Plum Creek
Outdoor Escapes
Town of Castle Rock Colorado
Wilcox St
First St
Granelli's Pizzeria
Union An American Bistro
South St
Phelps St
S Jerry St
Fair St
Douglas County Libraries
Briscoe St
S Wilcox St
SUBWAY® Restaurants
Private
The UPS Store
Walgreens Store Castle Rock
Pizza Hut
Wells Fargo Bank
Papa John's Pizza
Sherwin-Williams Paint Store
S Perry St
E Miller Ct
FirstBank of Castle Rock
Dynamic Directions Counseling Services
US Post Office
Papa Murphy's | Take 'N' Bake Pizza
Perry Street Pediatrics
Taco Bell
Covenant Counselors
Sav-O-Mat
Mesa Verde Foundation
Goodwill Donation Center
Western Convenience Store

Castle Rock, Colorado

25A-180.86

8/2011 AFS

Use this map for records before 2010

Castle Rock, Colorado

I-25 @ Wolfensberger & Wilcox

UPDATED: TAM 04/2016

25A-182.05
NB Ent Gore Pt

25A-182.02
SB Exit Gore Pt

25A-181.85-O
Wilcox St @ Wolfensberger Rd & I-25 NB Ramps

INTERCHANGE:
25A-181.85

25A-181.83
NB Off Ramp Split

25A-181.72
SB Ent Gore Pt

25A-181.67
NB Exit Gore Pt

N
A
O
D
C
E
B

E Wolfensberger Rd
Wilcox St
Canam Hwy
Caprice Dr
Caprice Ct
Malibu St
Park St
Kinner St
Darren St
Danny St
8th St
Jason St
Front St
Wilcox St
Jerry St
Perry St
Cantril St
Rock Park
East Plum Creek
Sam Hall Blvd
Prairie Hawk Dr

DCF Guns / Douglas County Firearms
Double D Auto Repair
Calvary Chapel Castle Rock
Super 8 Castle Rock Colorado
Jack In the Box
Central Autos
Village Inn
McDonald's
Burger King
Wendy's
La Quinta Inn & Suites Castle Rock
Santiago's
7-Eleven
Berkenkotter Motors
Crowfoot Valley Coffee
Sandlot Baseball Academy

Castle Rock, Colorado
I-25 @ Meadows/Founders Pkwy
TAM 07/2014
I-25 SB Exit Gore Pt
to Meadows Pkwy
25A-184.70
I-25 NB Ent Gore Pt
from WB Founders Pkwy
25A-184.59
Atrium Dr @
Hwy 85 (Santa Fe Dr)
85B-185.71
I-25 SB Loop Ent Gore Pt
from WB Meadows Pkwy
25A-184.23
I-25 SB On Ramp @
Meadows Pkwy (from WB)
85B-184.73
I-25 SB Off Ramp @
Meadows Pkwy
85B-184.79
New Beale St @
Hwy 85 (Santa Fe Dr)
(not in CORIS)
85B-185.42
Facotry Shops Blvd /
Castleton Dr @
Meadows Pkwy
85B-184.91
I-25 SB On Ramp @
Meadows Pkwy (from EB)
85B-184.89
Meadows Pkwy @
Hwy 85 (Santa Fe Dr)
85B-185.12
INTERCHANGE:
I-25 @ Meadows Pkwy/ Founders Pkwy
25A-184.21
85B-184.67 (Begin)
86B-100.00 (Begin)
I-25 NB On Loop Ramp
@ Founders Pkwy (from EB)
86B-100.04
I-25 NB On Ramp
@ Founders Pkwy (from WB)
86B-100.11
I-25 NB Off Ramp
@ Founders Pkwy
86B-100.10
Allen Way @ Founders Pkwy
86B-100.17
Front St @ Founders Pkwy
86B-100.38
I-25 NB Loop Ent Gore Pt
from EB Meadows Pkwy
25A-184.19
Metzler Way @
Founders Pkwy
86B-100.47
I-25 NB Exit Gore Pt
to Founders Pkwy
25A-183.97
I-25 SB Ent Gore Pt
from Meadows Pkwy
25A-183.93
Trail Boss Dr @
Founders Pkwy
86B-100.65
Maleta Ln @
Founders Pkwy
86B-100.85
Allen St /
Woodlands Blvd @
Founders Pkwy
86B-101.02
Castle Rock
Maint. Yard
25A-183.74-T
A
B
C
D
E
G
I
Canam Hwy
Founders Pkwy
Meadows Pkwy
Factory Shops Blvd
Castleton Rd
Industrial Way
Front St
Allen St
Collins St
E Harvey St
Wells St
Bulkey St
Evalena Rd
Glen St
Atrium Dr
New Abbey Ln
Castlegate Dr W
Primrose School
of Castle Rock
Memphis Ct
New Beale St
Castleton Way
Santa Fe Dr
Justice Way
Milestone Ln
Barranca Drive
Sam Walton Ln
Trail Boss Dr
Maleta Ln
Reid Trail
Reid Pl
Metzler Way
Alexander Pl
Diamond Ridge Cir
Brewer Ct
Betty St
Allen Way

Douglas County, Colorado
I-25 at Castle Pines
UPDATED: 06/13 TAM
N
S
E
W
E 3rd Ave
E 2nd Ave
Beverly Blvd
Carolyn Dr
Frontage Rd
Not CDOT owned Frontage Rd
Havana St
Castle Pines Pkwy
Villa Dr
25A-188.82
(NB On Ramp)
25A-188.69
(SB Off Ramp)
INTERCHANGE:
25A-188.49
25A-188.46
(NB On Loop Ramp)
25A-188.43
(NB Off Ramp Split)
25A-188.26
(SB On Ramp)
25A-188.15
(NB Off Ramp)
A
B
C
D
E
G
N
O

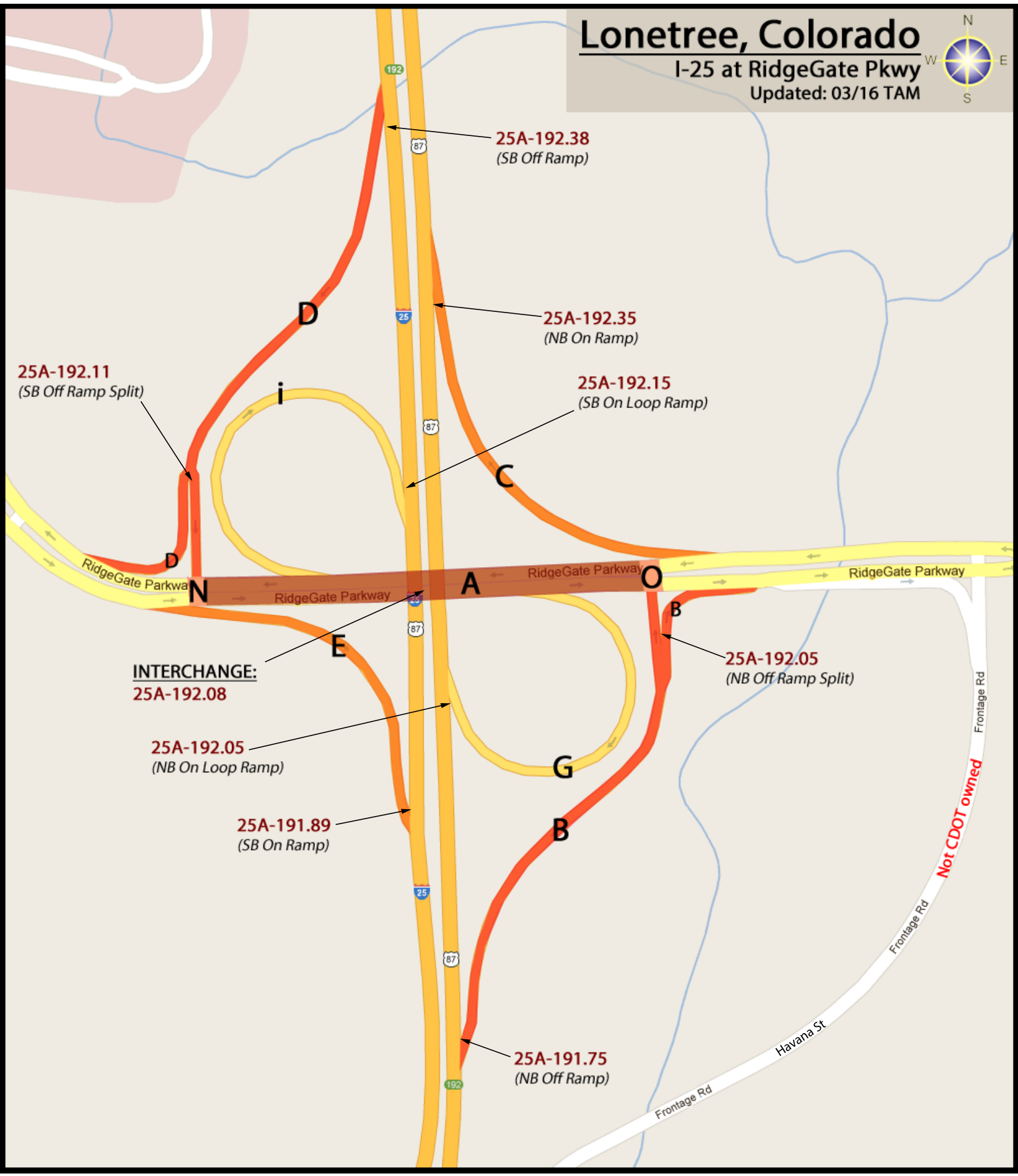

Lonetree, Colorado
I-25 at RidgeGate Pkwy
Updated: 03/16 TAM
N
W
E
S
25A-192.38
(SB Off Ramp)
25A-192.35
(NB On Ramp)
25A-192.11
(SB Off Ramp Split)
25A-192.15
(SB On Loop Ramp)
D
i
C
D
N
A
O
B
E
G
B
RidgeGate Parkway
RidgeGate Parkway
RidgeGate Parkway
RidgeGate Parkway
INTERCHANGE:
25A-192.08
25A-192.05
(NB Off Ramp Split)
25A-192.05
(NB On Loop Ramp)
25A-191.89
(SB On Ramp)
25A-191.75
(NB Off Ramp)
Frontage Rd
Frontage Rd
Frontage Rd
Havana St
Not CDOT owned
192
87
25

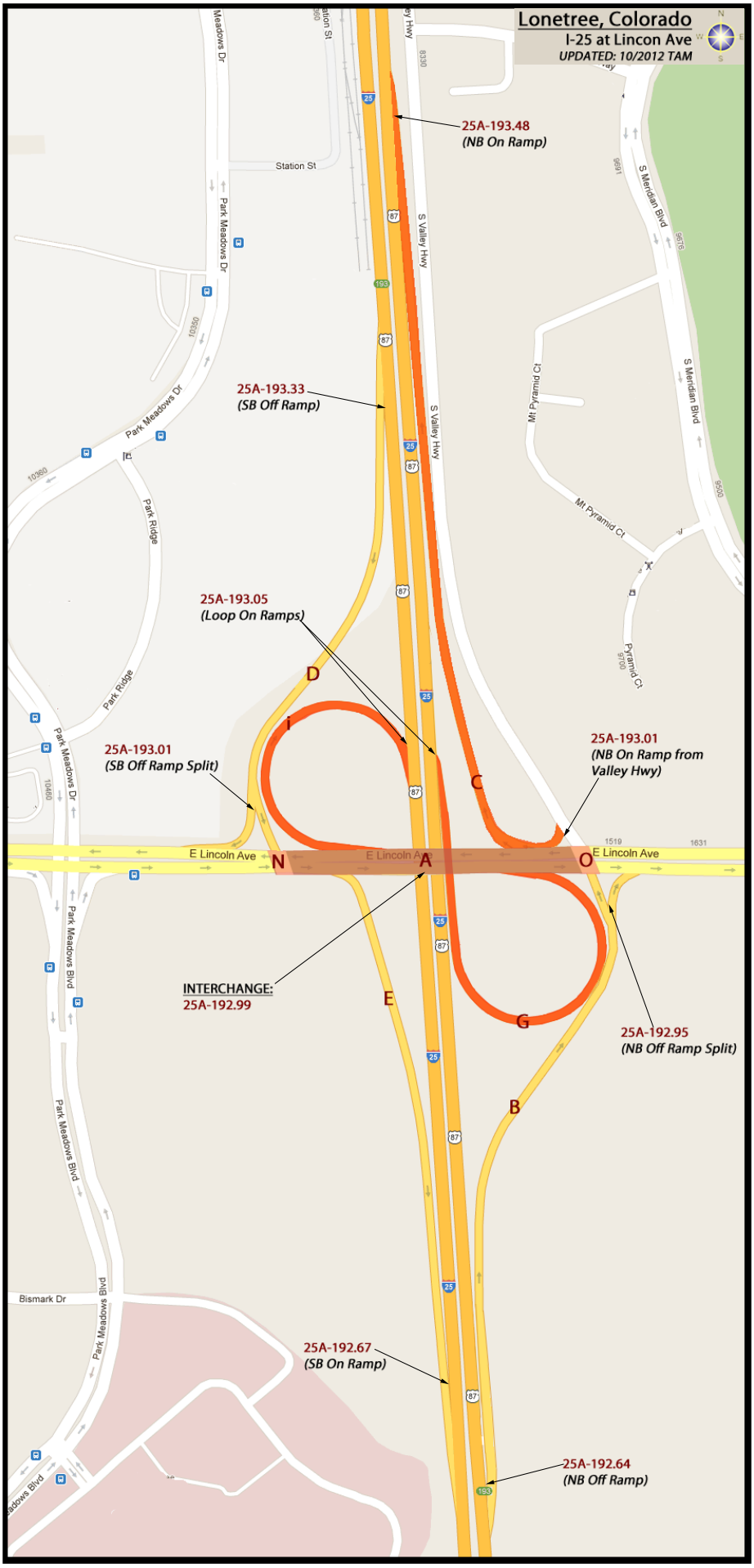
Lonetree, Colorado
I-25 at Lincon Ave
UPDATED: 10/2012 TAM
25A-193.48
(NB On Ramp)
25A-193.33
(SB Off Ramp)
25A-193.05
(Loop On Ramps)
25A-193.01
(SB Off Ramp Split)
25A-193.01
(NB On Ramp from
Valley Hwy)
INTERCHANGE:
25A-192.99
25A-192.95
(NB Off Ramp Split)
25A-192.67
(SB On Ramp)
25A-192.64
(NB Off Ramp)
D
i
C
N
A
O
E
G
B
E Lincoln Ave
Station St
Park Meadows Dr
Park Ridge
Park Meadows Blvd
Bismark Dr
S Valley Hwy
S Meridian Blvd
Mt Pyramid Ct
Pyramid Ct

Lonetree, Colorado
I-25 at C-470/E-470
UPDATED: 10/2012 TAM
470A-25.10
470A-25.53
470A-25.26
25A-194.74
25A-194.77
25A-194.54
25A-194.50
25A-194.49
25A-194.41
470A-25.87
25A-194.34
470B-0.22
470B-0.45
INTERCHANGE:
470A-25.57
C-470
E-470 Begin Tollway
INTERCHANGE:
470B-0.47
470A-25.81
25A-194.28
470A-25.97
470B-0.87
25A-194.23
470B-0.33
470B-0.51
I-25
INTERCHANGE:
25A-194.31
470A- 26.20 (End)
470B- 0.00 (Begin)
25A-194.09
25A-194.04
25A-194.27
(On/Off Ramps
To/From County Line Rd)
470B-0.85
25A-193.92
25A-193.82
S Yosemite St
S Park Meadows Center Dr
Inverness Pkwy
Inverness Dr S
Liberty Blvd
Media Blvd
S Valley Hwy
Maximus Dr
Park Meadows Dr
Blanca Ct
S Jamaica St
N

Centennial/Lone Tree, Colorado
Douglas/Arapahoe County Line
County Line Road at I-25
Updated: 12/2013 TAM
N
W
E
S
SH025A-195.37
(SB Off Ramp)
SH025A-195.32
(NB On Ramp)
Blk # & MP north of County Line Rd:
7900 Blk S (195.55)
8000 Blk S (195.40)
8100 Blk S (195.25)
8200 Blk S (195.10)
SH025A-195.21
(NB Ramps Merge Point)
SH025A-195.20
(SB Off Ramp at
Light Rail Overpass)
SH025A-195.15
(SB On Loop Ramp at
Light Rail Overpass)
SH025A-195.12
(SB Off Slip Ramp)
E County Line Rd
Inverness Dr W
INTERCHANGE:
SH025A-195.08
SH025A-195.05
(NB Off Slip Ramp)
SH025A-194.95
(SB Ramps Merge Point)
S Valley Hwy
Blk # & MP south of County Line Rd:
8300 Blk S (195.00)
8400 Blk S (194.85)
8500 Blk S (194.75)
8600 Blk S (194.60)
8700 Blk S (194.50)
S Park Meadows Ctr
SH025A-194.77
(Ped Overpass for Lighrail)

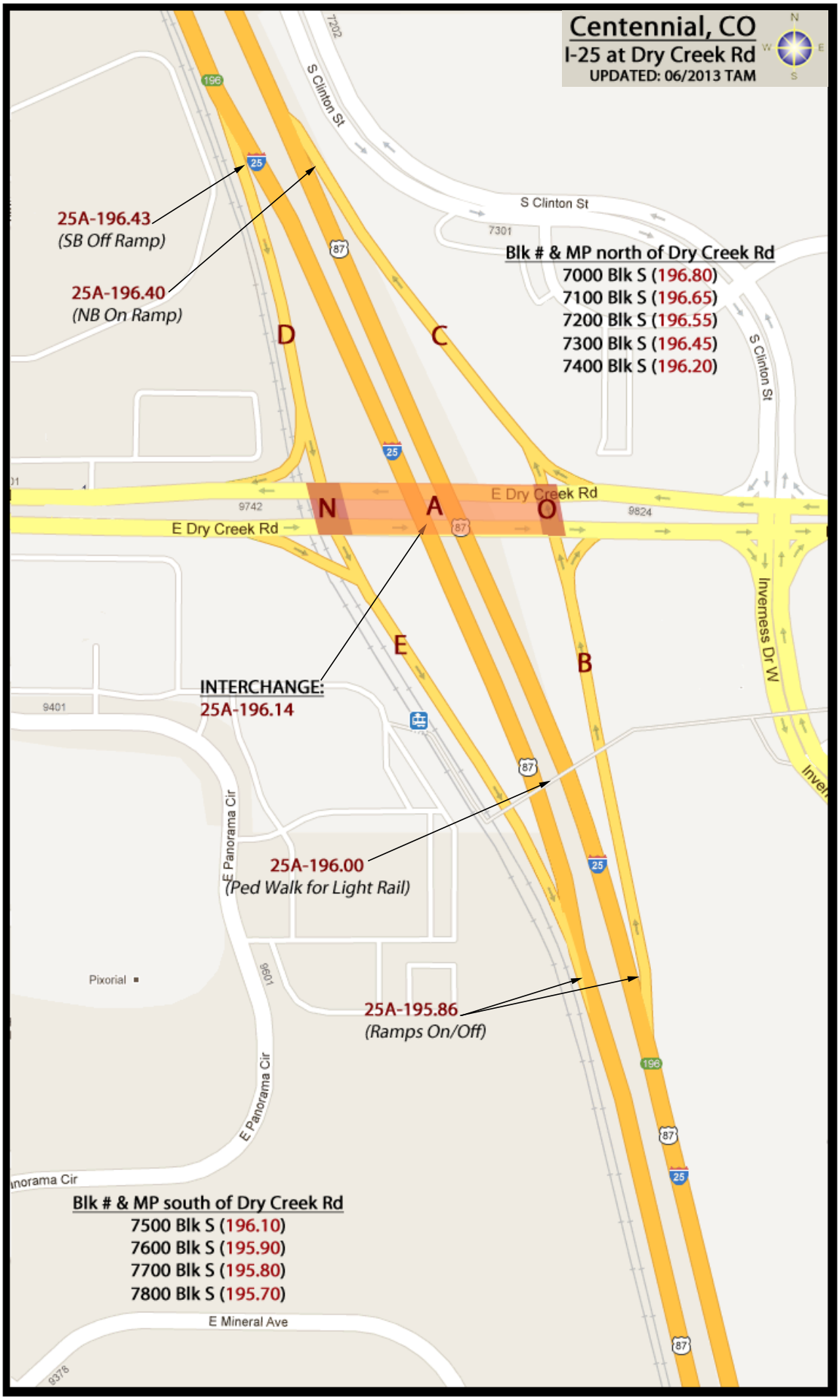
Centennial, CO
I-25 at Dry Creek Rd
UPDATED: 06/2013 TAM
25A-196.43
(SB Off Ramp)
25A-196.40
(NB On Ramp)
Blk # & MP north of Dry Creek Rd
7000 Blk S (196.80)
7100 Blk S (196.65)
7200 Blk S (196.55)
7300 Blk S (196.45)
7400 Blk S (196.20)
D
C
N
A
O
E
B
INTERCHANGE:
25A-196.14
25A-196.00
(Ped Walk for Light Rail)
25A-195.86
(Ramps On/Off)
Blk # & MP south of Dry Creek Rd
7500 Blk S (196.10)
7600 Blk S (195.90)
7700 Blk S (195.80)
7800 Blk S (195.70)
S Clinton St
E Dry Creek Rd
Inverness Dr W
E Panorama Cir
E Mineral Ave
Pixorial

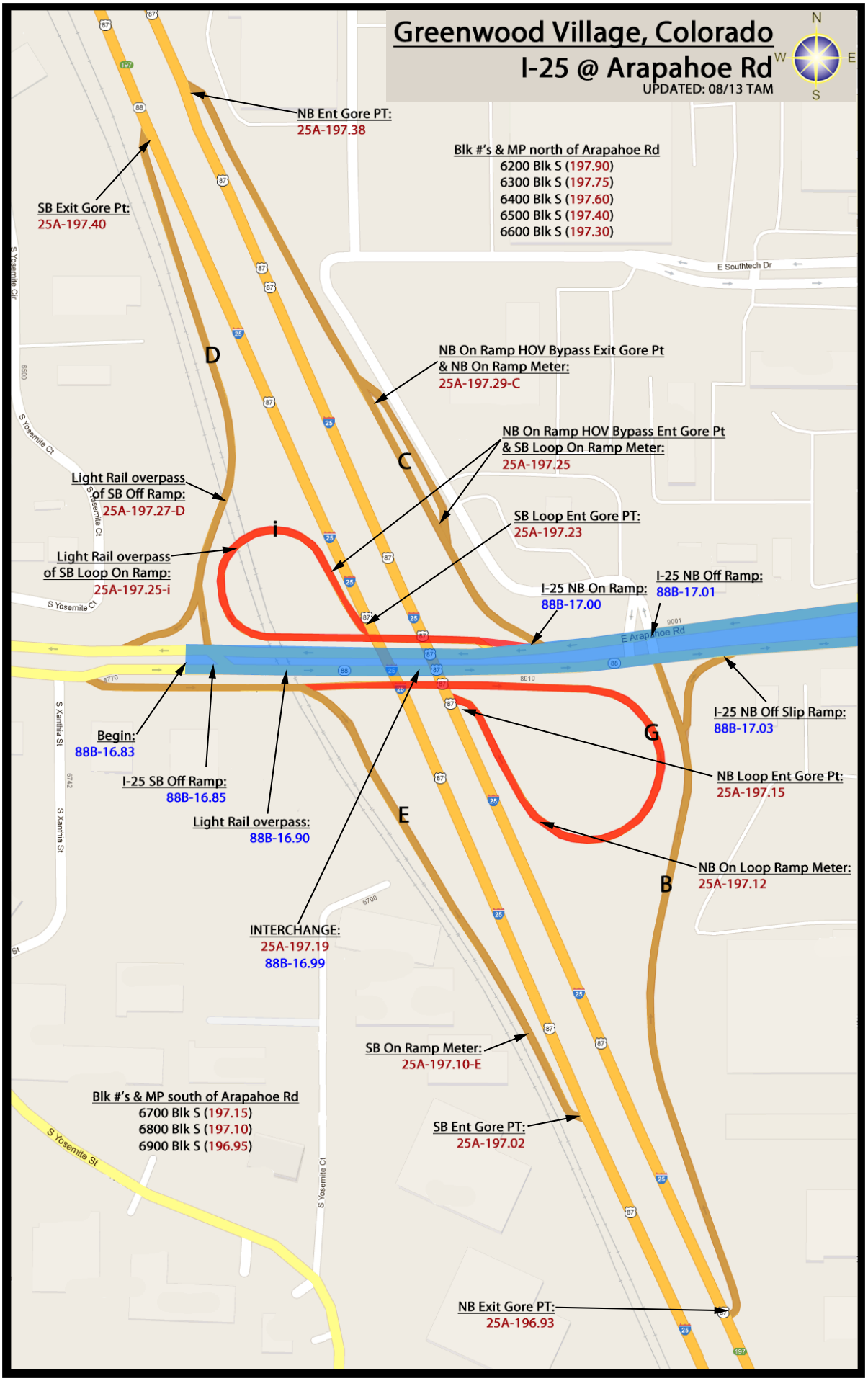
Greenwood Village, Colorado
I-25 @ Arapahoe Rd
UPDATED: 08/13 TAM
N
W
E
S
NB Ent Gore PT:
25A-197.38
SB Exit Gore Pt:
25A-197.40
Blk #'s & MP north of Arapahoe Rd
6200 Blk S (197.90)
6300 Blk S (197.75)
6400 Blk S (197.60)
6500 Blk S (197.40)
6600 Blk S (197.30)
NB On Ramp HOV Bypass Exit Gore Pt
& NB On Ramp Meter:
25A-197.29-C
NB On Ramp HOV Bypass Ent Gore Pt
& SB Loop On Ramp Meter:
25A-197.25
Light Rail overpass
of SB Off Ramp:
25A-197.27-D
SB Loop Ent Gore PT:
25A-197.23
Light Rail overpass
of SB Loop On Ramp:
25A-197.25-i
I-25 NB On Ramp:
88B-17.00
I-25 NB Off Ramp:
88B-17.01
I-25 NB Off Slip Ramp:
88B-17.03
Begin:
88B-16.83
I-25 SB Off Ramp:
88B-16.85
Light Rail overpass:
88B-16.90
NB Loop Ent Gore Pt:
25A-197.15
NB On Loop Ramp Meter:
25A-197.12
INTERCHANGE:
25A-197.19
88B-16.99
SB On Ramp Meter:
25A-197.10-E
SB Ent Gore PT:
25A-197.02
Blk #'s & MP south of Arapahoe Rd
6700 Blk S (197.15)
6800 Blk S (197.10)
6900 Blk S (196.95)
NB Exit Gore PT:
25A-196.93
D
C
i
E
G
B
E Arapahoe Rd
E Southtech Dr
S Yosemite Cir
S Yosemite Ct
S Yosemite St
S Xanthia St

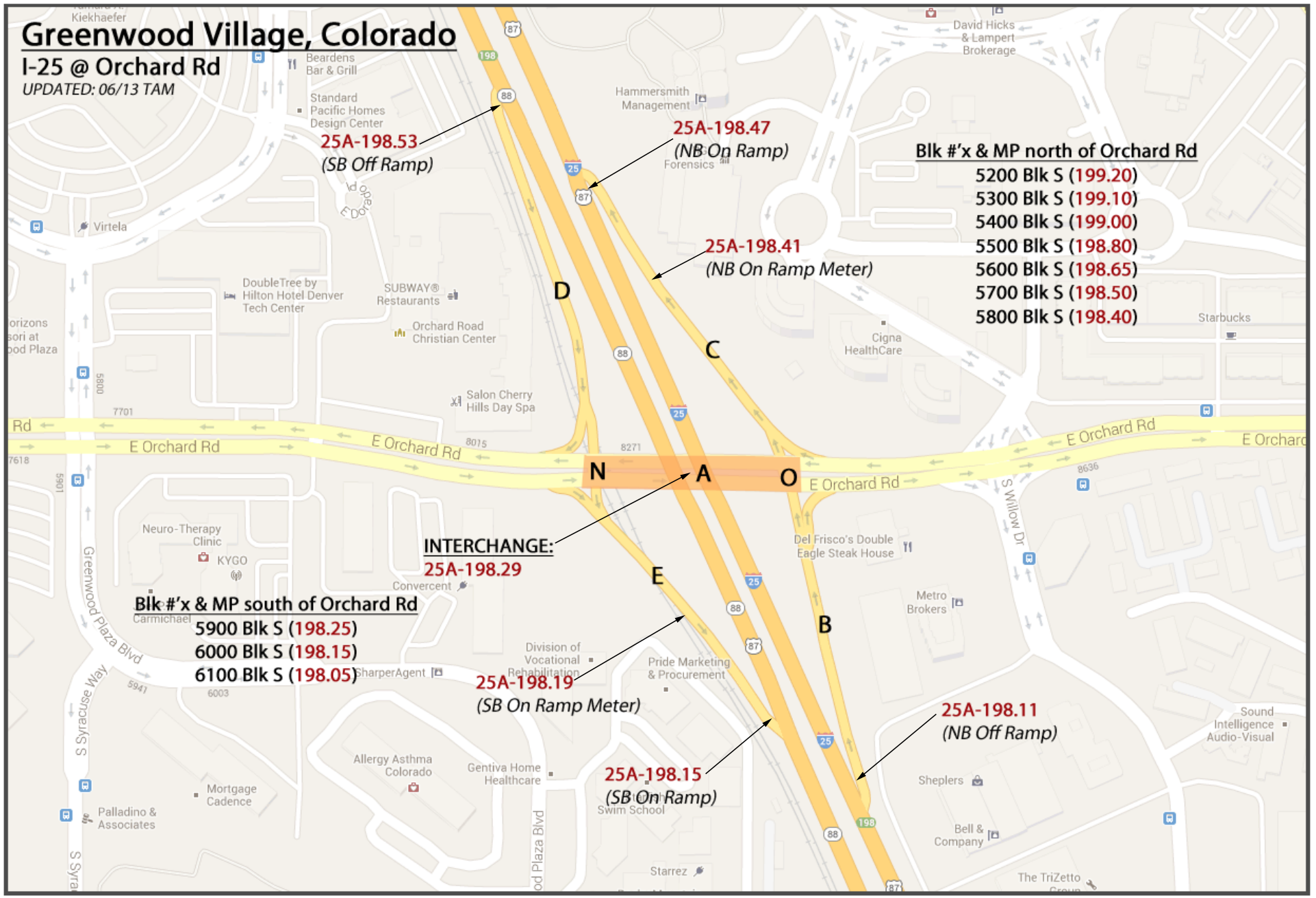
Greenwood Village, Colorado
I-25 @ Orchard Rd
UPDATED: 06/13 TAM
25A-198.53
(SB Off Ramp)
25A-198.47
(NB On Ramp)
25A-198.41
(NB On Ramp Meter)
Blk #'x & MP north of Orchard Rd
5200 Blk S (199.20)
5300 Blk S (199.10)
5400 Blk S (199.00)
5500 Blk S (198.80)
5600 Blk S (198.65)
5700 Blk S (198.50)
5800 Blk S (198.40)
D
C
N
A
O
E
B
INTERCHANGE:
25A-198.29
Blk #'x & MP south of Orchard Rd
5900 Blk S (198.25)
6000 Blk S (198.15)
6100 Blk S (198.05)
25A-198.19
(SB On Ramp Meter)
25A-198.15
(SB On Ramp)
25A-198.11
(NB Off Ramp)
E Orchard Rd
Greenwood Plaza Blvd
S Syracuse Way
S Willow Dr
Virtela
DoubleTree by Hilton Hotel Denver Tech Center
SUBWAY® Restaurants
Orchard Road Christian Center
Salon Cherry Hills Day Spa
Cigna HealthCare
Starbucks
Hammersmith Management
Forensics
David Hicks & Lampert Brokerage
Beardens Bar & Grill
Standard Pacific Homes Design Center
Neuro-Therapy Clinic
KYGO
Convercent
Carmichael
SharperAgent
Division of Vocational Rehabilitation
Pride Marketing & Procurement
Del Frisco's Double Eagle Steak House
Metro Brokers
Allergy Asthma Colorado
Gentiva Home Healthcare
Swim School
Mortgage Cadence
Palladino & Associates
Sheplers
Bell & Company
Sound Intelligence Audio-Visual
Starrez
The TriZetto Group

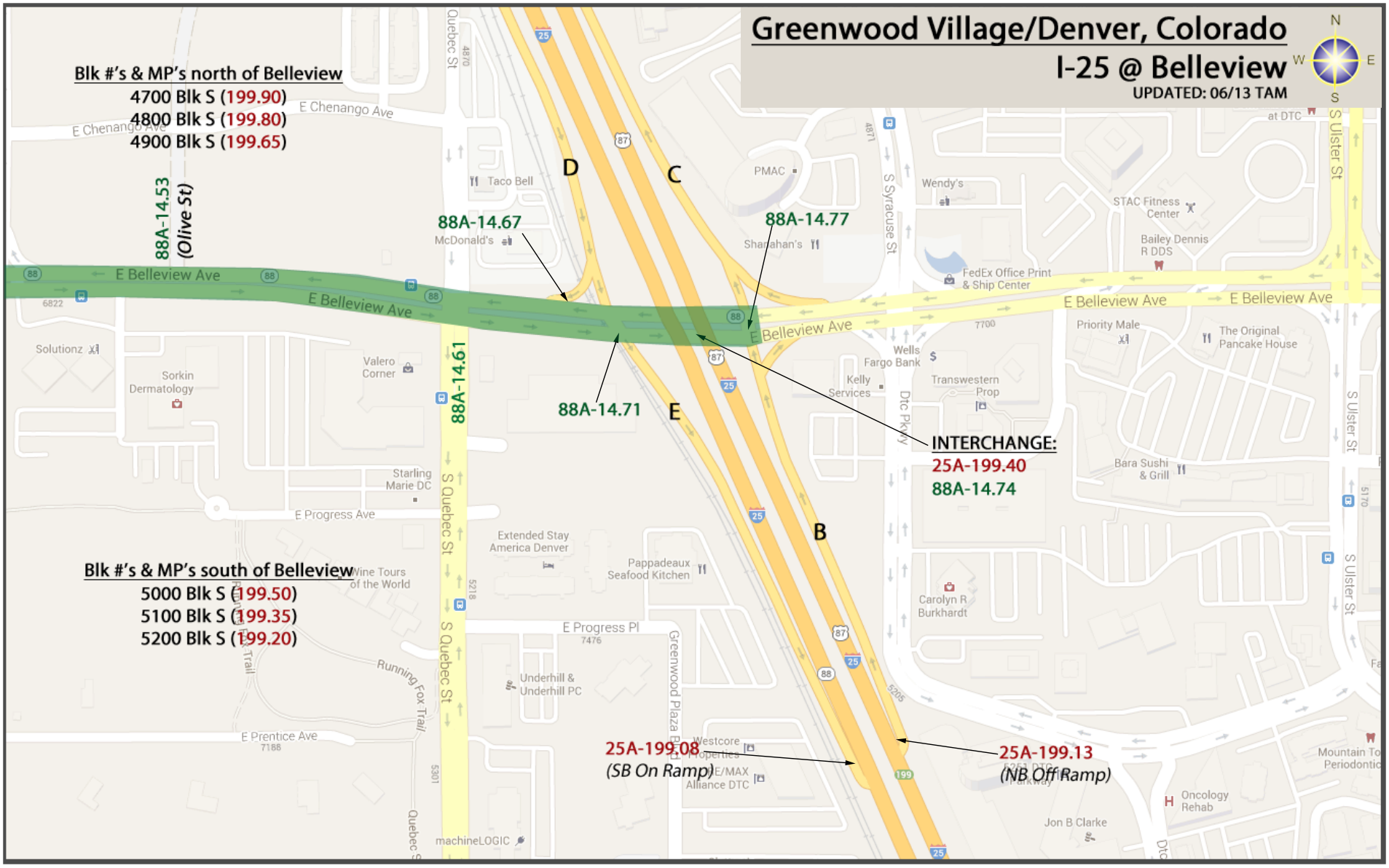
Greenwood Village/Denver, Colorado
I-25 @ Belleview
UPDATED: 06/13 TAM
N
W
E
S
Blk #'s & MP's north of Belleview
4700 Blk S (199.90)
4800 Blk S (199.80)
4900 Blk S (199.65)
88A-14.53 (Olive St)
88A-14.67
88A-14.77
88A-14.71
88A-14.61
D
C
E
B
INTERCHANGE:
25A-199.40
88A-14.74
25A-199.08 (SB On Ramp)
25A-199.13 (NB Off Ramp)
Blk #'s & MP's south of Belleview
5000 Blk S (199.50)
5100 Blk S (199.35)
5200 Blk S (199.20)
E Belleview Ave
E Chenango Ave
E Progress Ave
E Progress Pl
E Prentice Ave
S Quebec St
S Ulster St
S Syracuse St
Dtc Pkwy
Greenwood Plaza Blvd
Running Fox Trail
Taco Bell
McDonald's
Shanahan's
PMAC
Wendy's
STAC Fitness Center
Bailey Dennis R DDS
FedEx Office Print & Ship Center
Priority Male
The Original Pancake House
Wells Fargo Bank
Kelly Services
Transwestern Prop
Bara Sushi & Grill
Carolyn R Burkhardt
Solutionz
Sorkin Dermatology
Valero Corner
Starling Marie DC
Extended Stay America Denver
Pappadeaux Seafood Kitchen
Underhill & Underhill PC
Westcore Properties
RE/MAX Alliance DTC
Oncology Rehab
Jon B Clarke
machineLOGIC

Denver, Colorado
I-25 @ I-225
UPDATED: 06/13 TAM
I-25 SB Exit to NB/EB I-225
25A-200.53
225A-0.00*
Quincy Ave Overpass
25A-200.51
225A-0.00*
Code all:
6600-6800 Blk E Quincy
I-25 Ramp "A"
I-225 SB/WB Off Ramp
(to NB I-25)
25A-200.35
225A-0.00*
Quebec St/Ulster St Underpass
225A-0.33
I-225 Off Ramp split
(to NB/SB I-25)
225A-0.30
Code All:
4400 Blk S Quebec &
4500 Blk S Ulster
to I-225 Ramp "A"
I-225 SB/WB On Ramp
(From DTC)
225A-0.75
I-25 SB Exit to Belleview
25A-200.21
225A-0.22
I-225 NB/EB Flyover
25A-200.13
225A-0.00*
I-225 SB Off Ramp Merge Pt
(From SB I-25 to DTC)
225A-0.76
225A-0.73
I-225 SB Off Ramp
(From SB I-25 to DTC)
225A-0.47
I-225 NB/EB Ramp Split
225A-0.29
I-225 SB/WB Off Ramp Tunnel
(to SB I-25)
25A-200.04
225A-0.00*
I-225 SB/WB Off Ramp
(at SB I-25 On Ramp Merge PT)
25A-199.94
225A-0.00*
I-255 NB/EB On Ramp Y Connection
(From NB I-25/Belleview)
225A-0.16
25A-199.92
225A-0.08
DIR CONNECT
(From NB I-25 to NB/EB I-225)
25A-199.88
225A-0.00*
I-25 SB On Ramp Ent Gore Pt
25A-199.85
225A-0.00*
Union Blvd Overpass
25A-199.76
225A-0.00*
Code all:
7500 Blk E Union to
I-25 Ramp "A"
Blk #'s & MP's south of Quincy
& north of Union
4000 Blk S (200.85)
4100 Blk S (200.75)
4200 Blk S (200.65)
4300 Blk S (200.45)
4400 Blk S (200.25)
4500 Blk S (200.15)
4600 Blk S (200.05)
4700 Blk S (199.90)
4800 Blk S (199.80)
Blk #'s & MP's south of Union
4900 Blk S (199.65)
5000 Blk S (199.50)
5100 Blk S (199.35)
5200 Blk S (199.20)
NB On Ramp (from Belleview to I-225)
25A-199.63
225A-0.00*
A
B
C
D
E
F
i
J
K
E Quincy Ave
E Union Ave
S Monaco St
S Syracuse St
S Ulster St
S Quebec St
Eastmoor Dr
Technology Way
E Tufts Ave

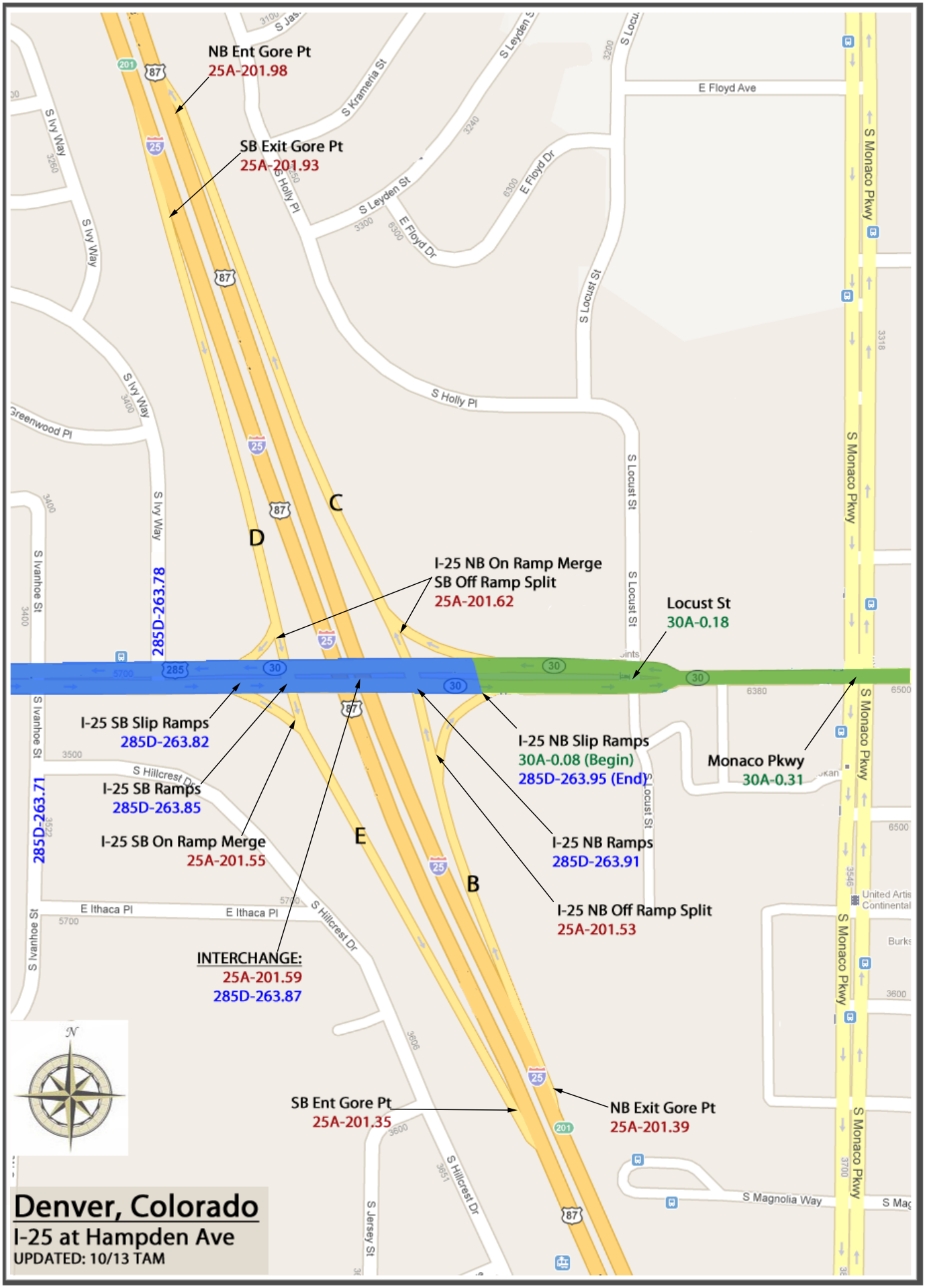
NB Ent Gore Pt
25A-201.98
SB Exit Gore Pt
25A-201.93
I-25 NB On Ramp Merge
SB Off Ramp Split
25A-201.62
Locust St
30A-0.18
285D-263.78
I-25 SB Slip Ramps
285D-263.82
I-25 SB Ramps
285D-263.85
I-25 SB On Ramp Merge
25A-201.55
285D-263.71
INTERCHANGE:
25A-201.59
285D-263.87
I-25 NB Slip Ramps
30A-0.08 (Begin)
285D-263.95 (End)
I-25 NB Ramps
285D-263.91
I-25 NB Off Ramp Split
25A-201.53
Monaco Pkwy
30A-0.31
SB Ent Gore Pt
25A-201.35
NB Exit Gore Pt
25A-201.39
A
B
C
D
E
E Floyd Ave
S Monaco Pkwy
S Locust St
S Holly Pl
S Leyden St
E Floyd Dr
S Krameria St
S Ivy Way
S Ivanhoe St
S Hillcrest Dr
E Ithaca Pl
S Jersey St
S Magnolia Way
Greenwood Pl
Denver, Colorado
I-25 at Hampden Ave
UPDATED: 10/13 TAM

Denver, Colorado
I-25 at Yale Ave
UPDATED: 10/12 TAM
25A-202.98
25A-202.93
25A-202.71
(NB On Ramp Meter)
INTERCHANGE:
25A-202.69
25A-202.67
(SB On Ramp Meter)
25A-202.47
25A-202.40
D
C
A
N
O
E
B
E Yale Ave
Service Rd
S Holly Pl
S Holly St
S Ivy St
S Ivanhoe Pl
E Vassar Ave
S Fairfax Pl
E Yale Cir
S Glencoe St
S Forest St
S Fairfax St
S Grape Way
E Amherst Ave
S Hudson St
E Bates Ave
S Ivanhoe St
E Cornell Ave
S Elm St
S Flamingo Way
Harvard Ln
25
87
202
N

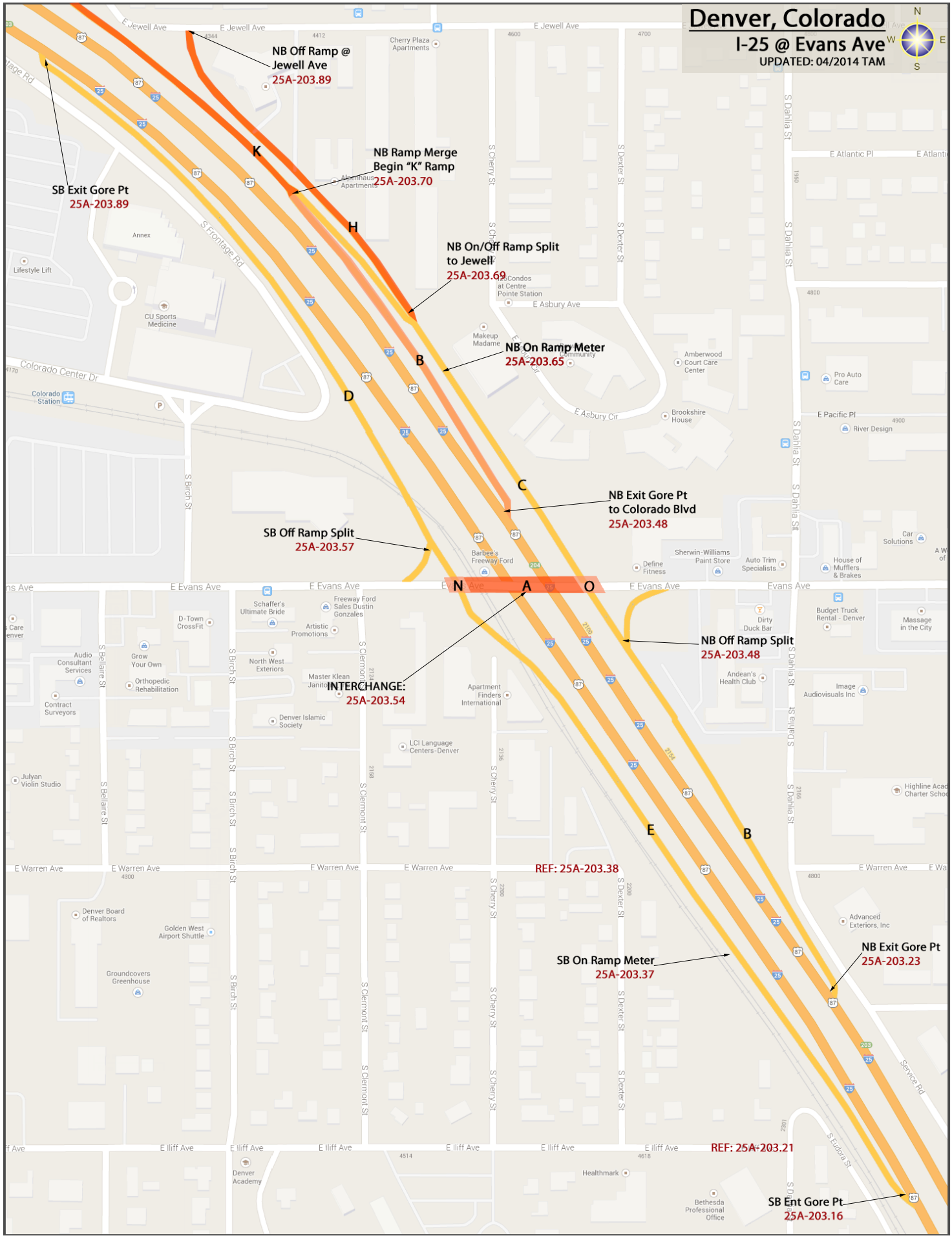
Denver, Colorado
I-25 @ Evans Ave
UPDATED: 04/2014 TAM
N
W
E
S
NB Off Ramp @ Jewell Ave 25A-203.89
SB Exit Gore Pt 25A-203.89
NB Ramp Merge Begin "K" Ramp 25A-203.70
NB On/Off Ramp Split to Jewell 25A-203.69
NB On Ramp Meter 25A-203.65
NB Exit Gore Pt to Colorado Blvd 25A-203.48
SB Off Ramp Split 25A-203.57
NB Off Ramp Split 25A-203.48
INTERCHANGE: 25A-203.54
REF: 25A-203.38
SB On Ramp Meter 25A-203.37
NB Exit Gore Pt 25A-203.23
REF: 25A-203.21
SB Ent Gore Pt 25A-203.16
K
H
B
D
C
N
A
O
E
B
E Jewell Ave
E Evans Ave
E Warren Ave
E Iliff Ave
E Asbury Ave
E Asbury Cir
E Atlantic Pl
E Pacific Pl
Colorado Center Dr
S Frontage Rd
S Birch St
S Bellaire St
S Clermont St
S Cherry St
S Dexter St
S Dahlia St
Service Rd
Cherry Plaza Apartments
Annex
Lifestyle Lift
CU Sports Medicine
Colorado Station
Barbee's Freeway Ford
Schaffer's Ultimate Bride
Freeway Ford Sales Dustin Gonzales
Artistic Promotions
D-Town CrossFit
North West Exteriors
Master Klean Janitorial
Apartment Finders International
Denver Islamic Society
LCI Language Centers-Denver
Audio Consultant Services
Grow Your Own
Orthopedic Rehabilitation
Contract Surveyors
Julyan Violin Studio
Denver Board of Realtors
Golden West Airport Shuttle
Groundcovers Greenhouse
Denver Academy
Healthmark
Bethesda Professional Office
Sherwin-Williams Paint Store
Auto Trim Specialists
House of Mufflers & Brakes
Car Solutions
Budget Truck Rental - Denver
Massage in the City
Dirty Duck Bar
Andean's Health Club
Image Audiovisuals Inc
Highline Acad Charter Schoo
Advanced Exteriors, Inc
Amberwood Court Care Center
Pro Auto Care
River Design
Brookshire House
Makeup Madame
Define Fitness

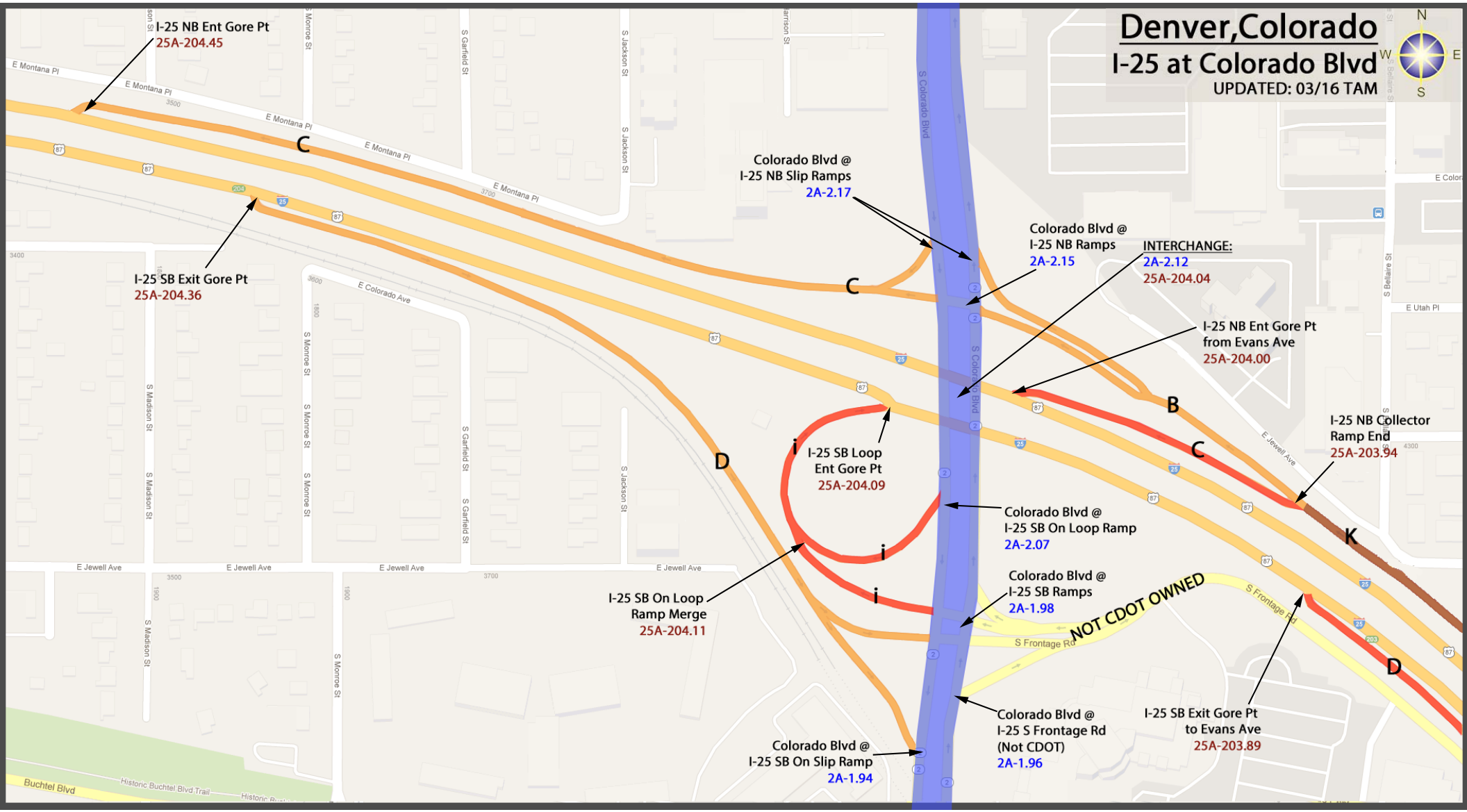
Denver,Colorado
I-25 at Colorado Blvd
UPDATED: 03/16 TAM
N
W
E
S
I-25 NB Ent Gore Pt
25A-204.45
I-25 SB Exit Gore Pt
25A-204.36
Colorado Blvd @
I-25 NB Slip Ramps
2A-2.17
Colorado Blvd @
I-25 NB Ramps
2A-2.15
INTERCHANGE:
2A-2.12
25A-204.04
I-25 NB Ent Gore Pt
from Evans Ave
25A-204.00
I-25 NB Collector
Ramp End
25A-203.94
I-25 SB Loop
Ent Gore Pt
25A-204.09
Colorado Blvd @
I-25 SB On Loop Ramp
2A-2.07
I-25 SB On Loop
Ramp Merge
25A-204.11
Colorado Blvd @
I-25 SB Ramps
2A-1.98
NOT CDOT OWNED
S Frontage Rd
Colorado Blvd @
I-25 S Frontage Rd
(Not CDOT)
2A-1.96
I-25 SB Exit Gore Pt
to Evans Ave
25A-203.89
Colorado Blvd @
I-25 SB On Slip Ramp
2A-1.94
E Montana Pl
E Colorado Ave
E Jewell Ave
S Colorado Blvd
S Monroe St
S Garfield St
S Jackson St
S Madison St
S Bellaire St
E Utah Pl
Buchtel Blvd
Historic Buchtel Blvd Trail
C
D
i
B
K

Denver, Colorado
I-25 @ University Blvd
UPDATED: 10/2013 TAM
INTERCHANGE:
25A-205.06
NB Ent Gore Pt
25A-205.33
NB Ramp Merge
25A-205.10
NB Ramp Split
25A-204.99
NB Exit/SB Ent Gore Pt
25A-204.73
St Paul/Steele St
Overpass
25A-204.58
SB On/Off Ramp Split
25A-205.27
SB Ent Gore Pt
from Downing/Emerson
25A-205.18
SB Ramp Split
25A-205.10
SB Ramp Merge
25A-204.99
REF: 25A-204.97
REF: 25A-204.91
REF: 25A-204.84
REF: 25A-204.77
REF: 25A-204.71
REF: 25A-204.65
REF: 25A-204.61
REF: 25A-204.50
REF: 25A-204.79
REF: 25A-204.87
A
B
C
D
E
J
N
E Iowa Ave
E Mexico Ave
E Colorado Ave
E Jewell Ave
S University Blvd
S Clayton St
S Fillmore St
S Milwaukee St
S Steele St
S St Paul St
S Adams St
S High St
Josephine St
Buchtel Blvd
Historic Buchtel Blvd Trail

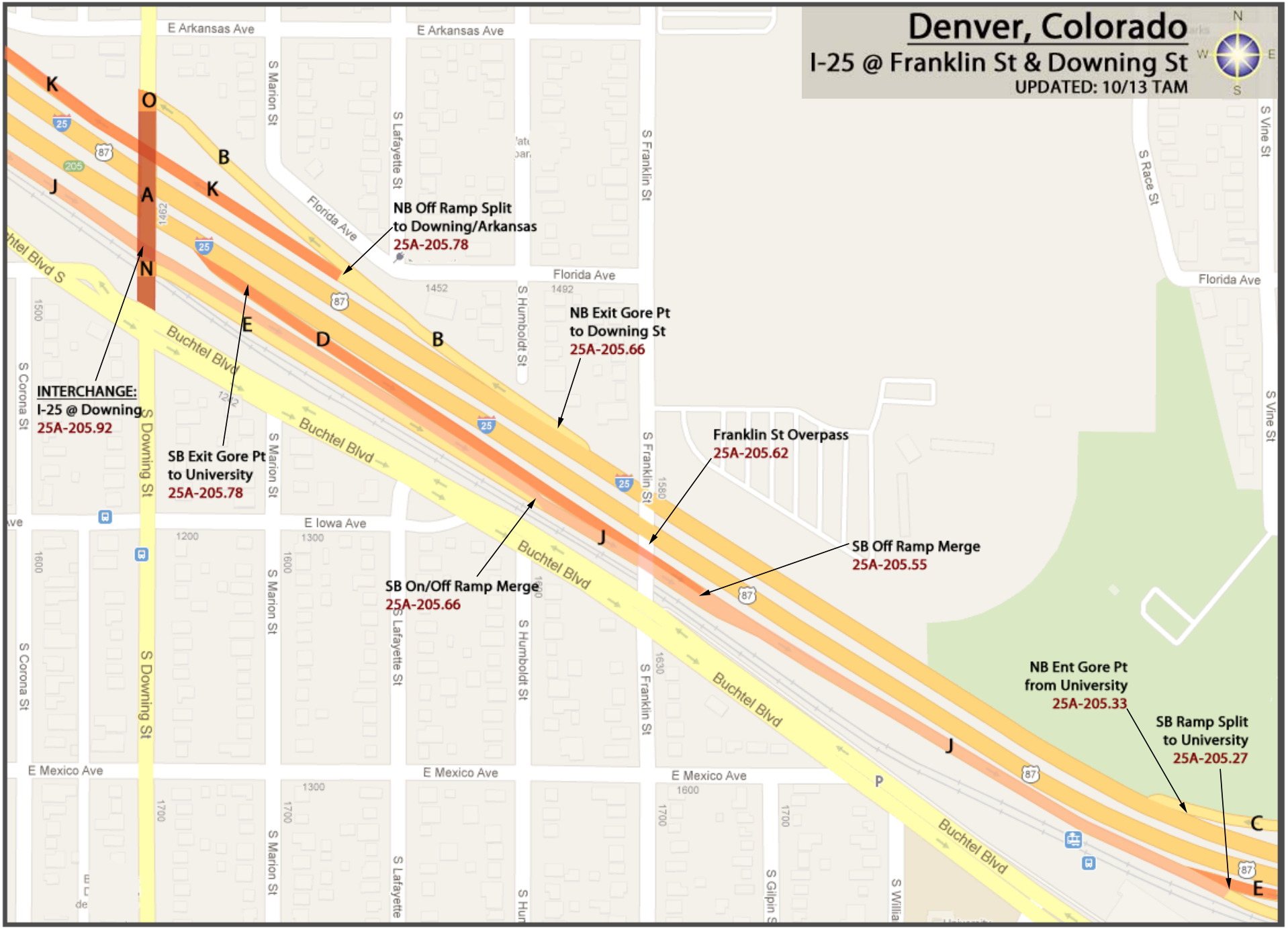
Denver, Colorado
I-25 @ Franklin St & Downing St
UPDATED: 10/13 TAM
N
W
E
S
INTERCHANGE:
I-25 @ Downing
25A-205.92
NB Off Ramp Split
to Downing/Arkansas
25A-205.78
NB Exit Gore Pt
to Downing St
25A-205.66
Franklin St Overpass
25A-205.62
SB Exit Gore Pt
to University
25A-205.78
SB On/Off Ramp Merge
25A-205.66
SB Off Ramp Merge
25A-205.55
NB Ent Gore Pt
from University
25A-205.33
SB Ramp Split
to University
25A-205.27
E Arkansas Ave
Florida Ave
E Iowa Ave
E Mexico Ave
Buchtel Blvd
S Downing St
S Marion St
S Lafayette St
S Humboldt St
S Franklin St
S Race St
S Vine St
S Corona St
S Gilpin St
K
O
B
J
A
K
N
E
D
B
J
J
P
C
E

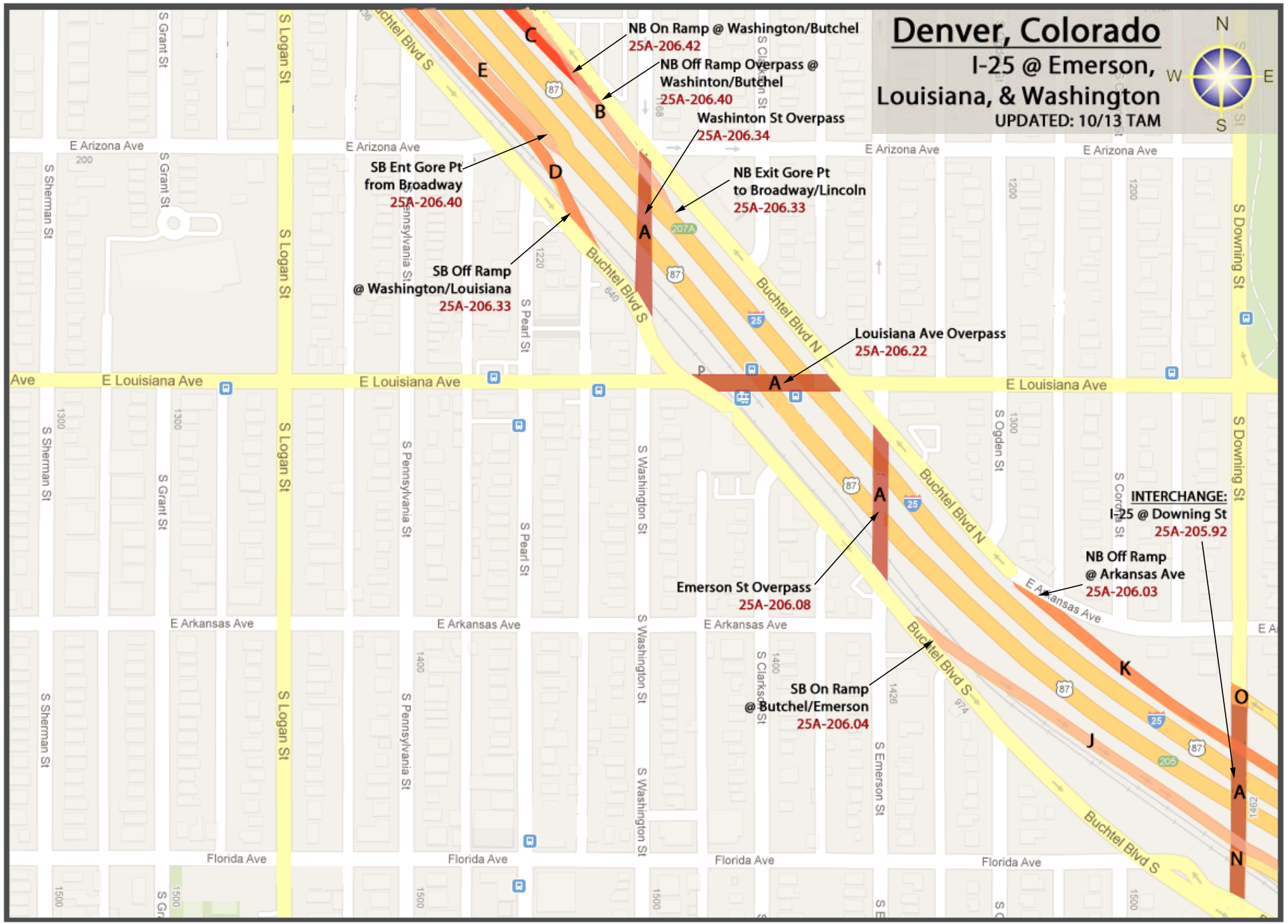
Denver, Colorado
I-25 @ Emerson,
Louisiana, & Washington
UPDATED: 10/13 TAM
N
W
E
S
NB On Ramp @ Washington/Butchel
25A-206.42
NB Off Ramp Overpass @
Washinton/Butchel
25A-206.40
Washinton St Overpass
25A-206.34
NB Exit Gore Pt
to Broadway/Lincoln
25A-206.33
SB Ent Gore Pt
from Broadway
25A-206.40
SB Off Ramp
@ Washington/Louisiana
25A-206.33
Louisiana Ave Overpass
25A-206.22
Emerson St Overpass
25A-206.08
SB On Ramp
@ Butchel/Emerson
25A-206.04
NB Off Ramp
@ Arkansas Ave
25A-206.03
INTERCHANGE:
I-25 @ Downing St
25A-205.92
A
B
C
D
E
J
K
N
O
E Arizona Ave
E Louisiana Ave
E Arkansas Ave
Florida Ave
S Logan St
S Grant St
S Sherman St
S Pennsylvania St
S Pearl St
S Washington St
S Ogden St
S Clarkson St
S Emerson St
S Downing St
Buchtel Blvd S
Buchtel Blvd N

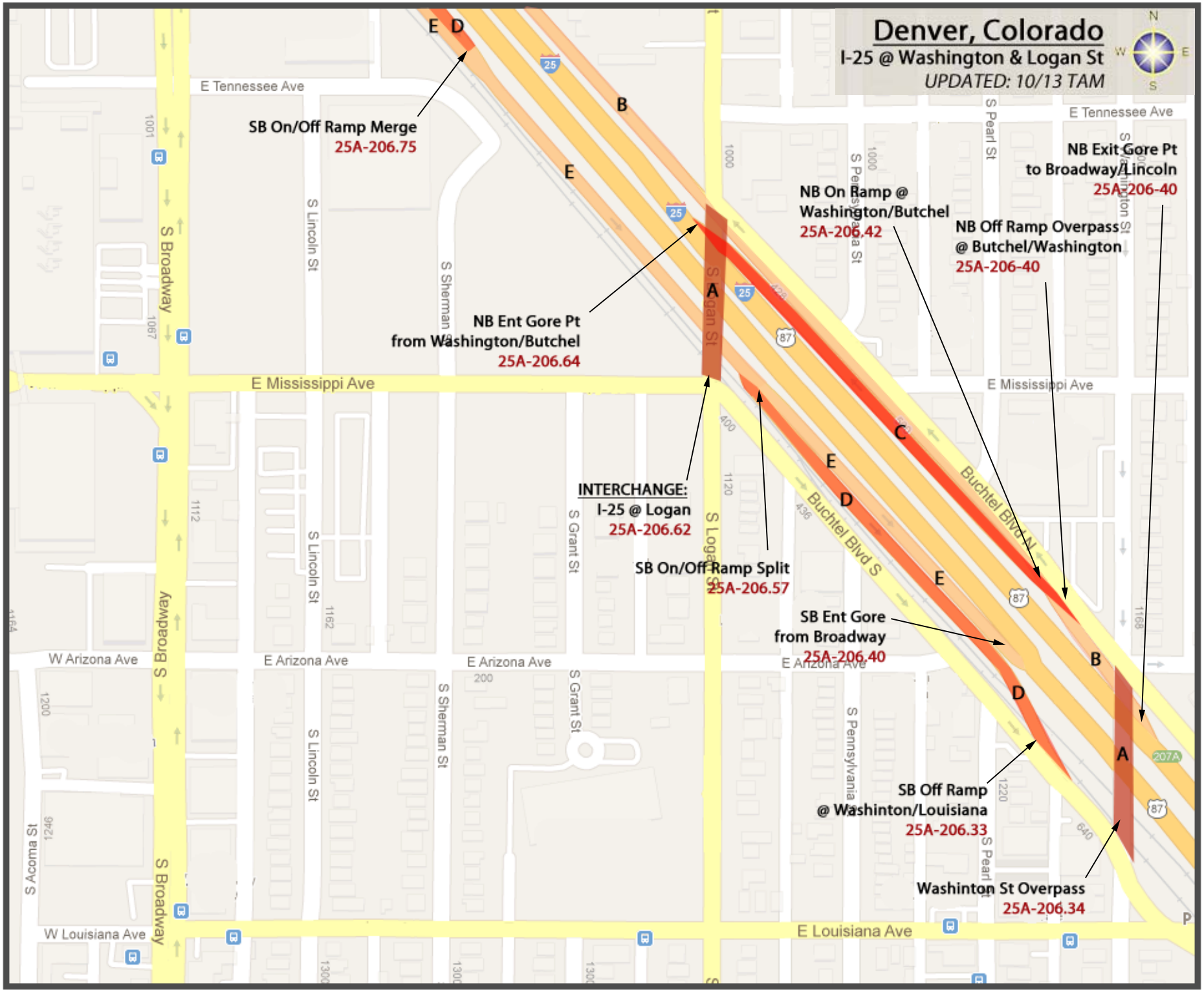
Denver, Colorado
I-25 @ Washington & Logan St
UPDATED: 10/13 TAM
N
W
E
S
SB On/Off Ramp Merge
25A-206.75
NB Ent Gore Pt
from Washington/Butchel
25A-206.64
INTERCHANGE:
I-25 @ Logan
25A-206.62
SB On/Off Ramp Split
25A-206.57
NB On Ramp @
Washington/Butchel
25A-206.42
NB Off Ramp Overpass
@ Butchel/Washington
25A-206-40
NB Exit Gore Pt
to Broadway/Lincoln
25A-206-40
SB Ent Gore
from Broadway
25A-206.40
SB Off Ramp
@ Washinton/Louisiana
25A-206.33
Washinton St Overpass
25A-206.34
E Tennessee Ave
E Mississippi Ave
W Arizona Ave
E Arizona Ave
W Louisiana Ave
E Louisiana Ave
S Broadway
S Lincoln St
S Sherman St
S Grant St
S Logan St
S Pennsylvania St
S Pearl St
S Acoma St
Buchtel Blvd N
Buchtel Blvd S
A
B
C
D
E

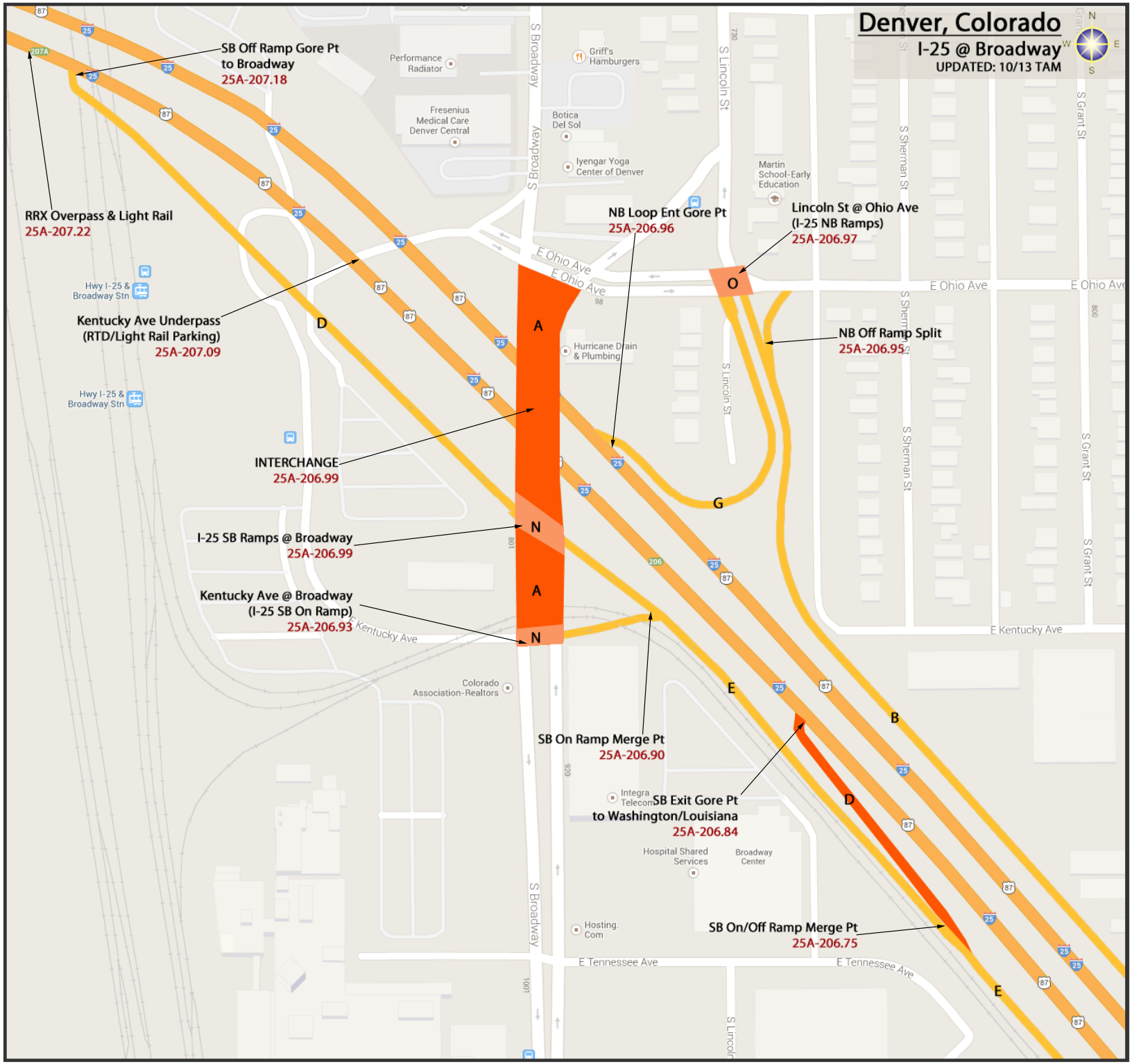
Denver, Colorado
I-25 @ Broadway
UPDATED: 10/13 TAM
SB Off Ramp Gore Pt
to Broadway
25A-207.18
RRX Overpass & Light Rail
25A-207.22
Kentucky Ave Underpass
(RTD/Light Rail Parking)
25A-207.09
INTERCHANGE
25A-206.99
I-25 SB Ramps @ Broadway
25A-206.99
Kentucky Ave @ Broadway
(I-25 SB On Ramp)
25A-206.93
NB Loop Ent Gore Pt
25A-206.96
Lincoln St @ Ohio Ave
(I-25 NB Ramps)
25A-206.97
NB Off Ramp Split
25A-206.95
SB On Ramp Merge Pt
25A-206.90
SB Exit Gore Pt
to Washington/Louisiana
25A-206.84
SB On/Off Ramp Merge Pt
25A-206.75
S Broadway
S Lincoln St
S Sherman St
S Grant St
E Ohio Ave
E Kentucky Ave
E Tennessee Ave
Performance Radiator
Griff's Hamburgers
Fresenius Medical Care Denver Central
Botica Del Sol
Iyengar Yoga Center of Denver
Martin School-Early Education
Hurricane Drain & Plumbing
Hwy I-25 & Broadway Stn
Colorado Association-Realtors
Integra Telecom
Hospital Shared Services
Broadway Center
Hosting.Com

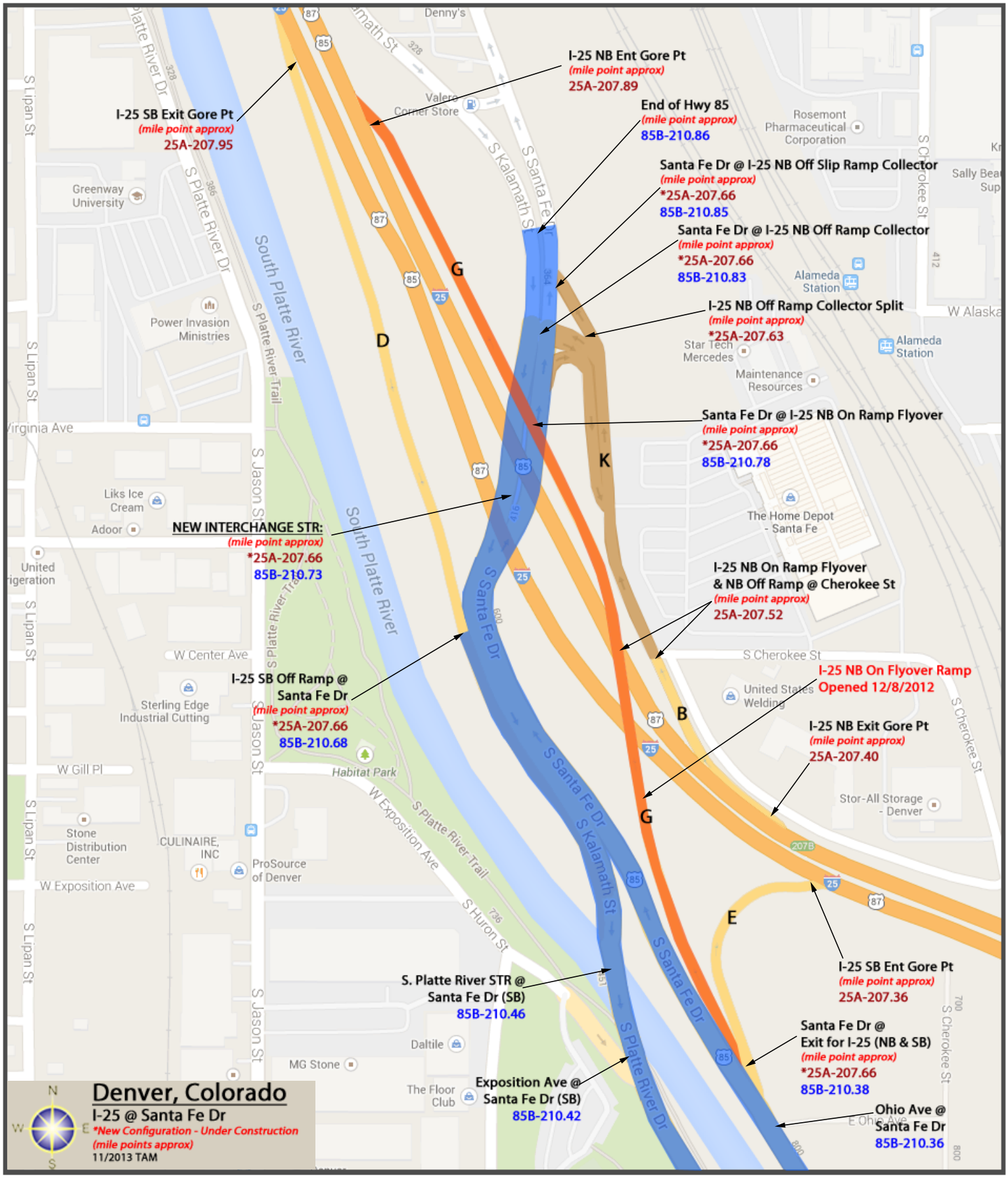
I-25 SB Exit Gore Pt
(mile point approx)
25A-207.95
I-25 NB Ent Gore Pt
(mile point approx)
25A-207.89
End of Hwy 85
(mile point approx)
85B-210.86
Santa Fe Dr @ I-25 NB Off Slip Ramp Collector
(mile point approx)
*25A-207.66
85B-210.85
Santa Fe Dr @ I-25 NB Off Ramp Collector
(mile point approx)
*25A-207.66
85B-210.83
I-25 NB Off Ramp Collector Split
(mile point approx)
*25A-207.63
Santa Fe Dr @ I-25 NB On Ramp Flyover
(mile point approx)
*25A-207.66
85B-210.78
NEW INTERCHANGE STR:
(mile point approx)
*25A-207.66
85B-210.73
I-25 NB On Ramp Flyover
& NB Off Ramp @ Cherokee St
(mile point approx)
25A-207.52
I-25 NB On Flyover Ramp
Opened 12/8/2012
I-25 SB Off Ramp @
Santa Fe Dr
(mile point approx)
*25A-207.66
85B-210.68
I-25 NB Exit Gore Pt
(mile point approx)
25A-207.40
I-25 SB Ent Gore Pt
(mile point approx)
25A-207.36
S. Platte River STR @
Santa Fe Dr (SB)
85B-210.46
Santa Fe Dr @
Exit for I-25 (NB & SB)
(mile point approx)
*25A-207.66
85B-210.38
Exposition Ave @
Santa Fe Dr (SB)
85B-210.42
Ohio Ave @
Santa Fe Dr
85B-210.36
G
D
K
B
G
E
South Platte River
S Platte River Trail
S Santa Fe Dr
S Kalamath St
S Lipan St
S Jason St
W Center Ave
W Gill Pl
W Exposition Ave
W Exposition Ave
S Platte River Trail
S Huron St
S Cherokee St
Denny's
Valero Corner Store
Rosemont Pharmaceutical Corporation
Greenway University
Power Invasion Ministries
Alameda Station
Star Tech Mercedes
Maintenance Resources
The Home Depot - Santa Fe
Liks Ice Cream
Adoor
United Refrigeration
Sterling Edge Industrial Cutting
Habitat Park
Stone Distribution Center
CULINAIRE, INC
ProSource of Denver
United States Welding
Stor-All Storage - Denver
Daltile
MG Stone
The Floor Club
Denver, Colorado
I-25 @ Santa Fe Dr
*New Configuration - Under Construction
(mile points approx)
11/2013 TAM

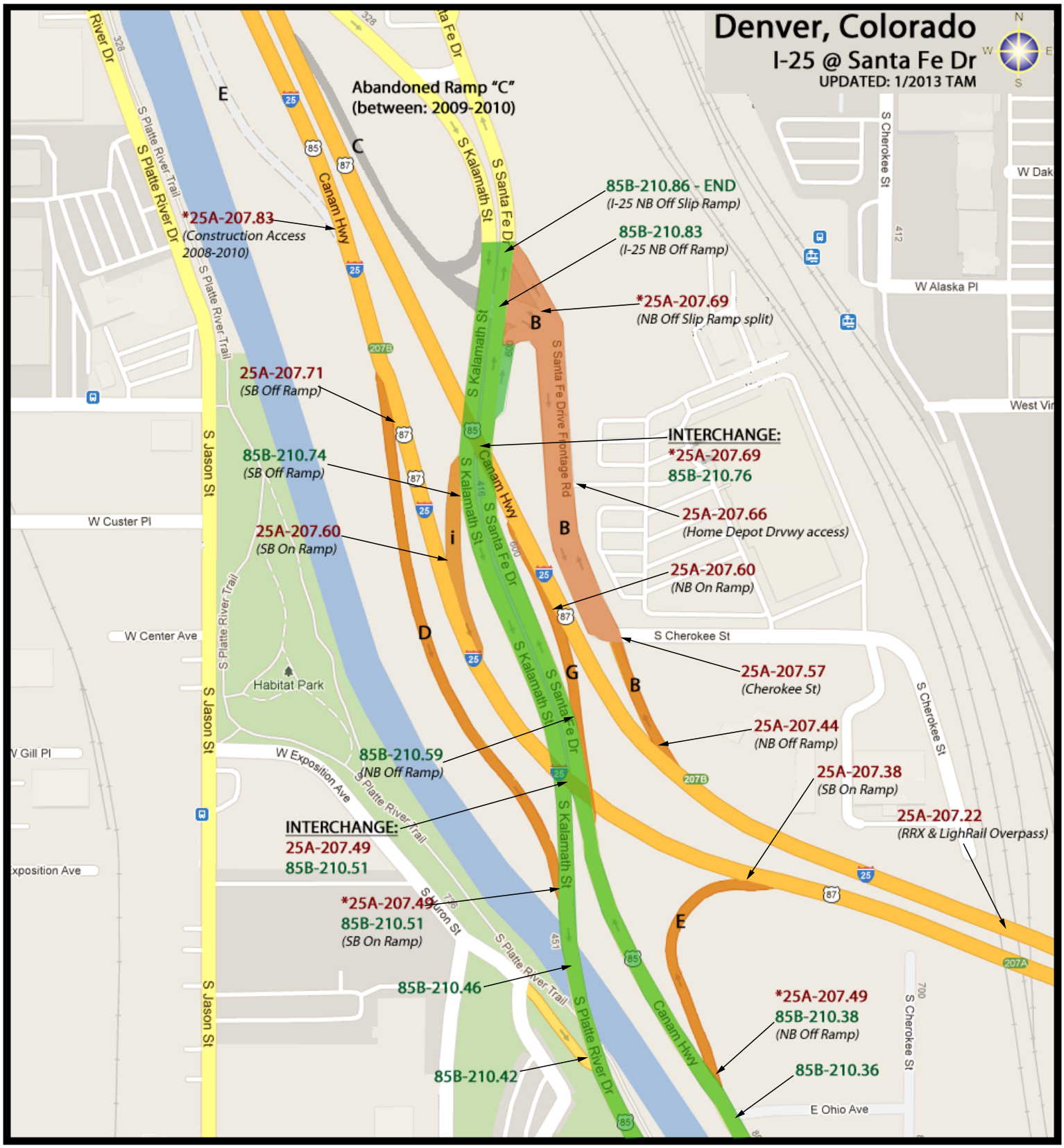

Denver, Colorado
I-25 @ Santa Fe Dr
UPDATED: 1/2013 TAM
Abandoned Ramp "C"
(between: 2009-2010)
*25A-207.83
(Construction Access
2008-2010)
85B-210.86 - END
(I-25 NB Off Slip Ramp)
85B-210.83
(I-25 NB Off Ramp)
*25A-207.69
(NB Off Slip Ramp split)
25A-207.71
(SB Off Ramp)
INTERCHANGE:
*25A-207.69
85B-210.76
85B-210.74
(SB Off Ramp)
25A-207.66
(Home Depot Drvwy access)
25A-207.60
(SB On Ramp)
25A-207.60
(NB On Ramp)
25A-207.57
(Cherokee St)
25A-207.44
(NB Off Ramp)
85B-210.59
(NB Off Ramp)
25A-207.38
(SB On Ramp)
25A-207.22
(RRX & LighRail Overpass)
INTERCHANGE:
25A-207.49
85B-210.51
*25A-207.49
85B-210.51
(SB On Ramp)
85B-210.46
*25A-207.49
85B-210.38
(NB Off Ramp)
85B-210.42
85B-210.36
S Platte River Dr
S Platte River Trail
S Jason St
Canam Hwy
S Kalamath St
S Santa Fe Dr
S Santa Fe Drive Frontage Rd
S Cherokee St
W Alaska Pl
W Custer Pl
W Center Ave
Habitat Park
W Exposition Ave
S Huron St
E Ohio Ave

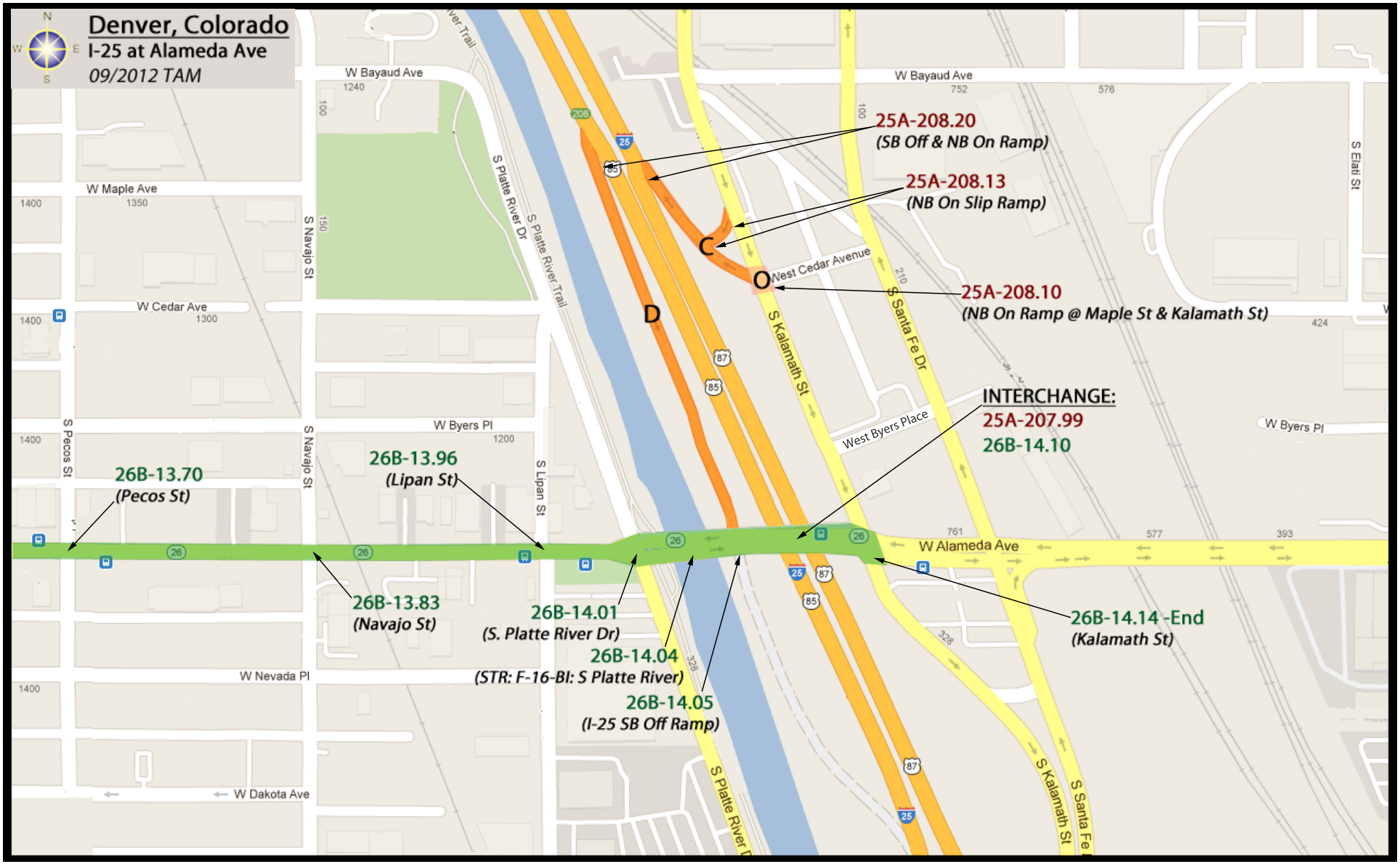
Denver, Colorado
I-25 at Alameda Ave
09/2012 TAM
25A-208.20
(SB Off & NB On Ramp)
25A-208.13
(NB On Slip Ramp)
25A-208.10
(NB On Ramp @ Maple St & Kalamath St)
INTERCHANGE:
25A-207.99
26B-14.10
26B-13.70
(Pecos St)
26B-13.96
(Lipan St)
26B-13.83
(Navajo St)
26B-14.01
(S. Platte River Dr)
26B-14.04
(STR: F-16-BI: S Platte River)
26B-14.05
(I-25 SB Off Ramp)
26B-14.14 -End
(Kalamath St)
W Bayaud Ave
W Maple Ave
W Cedar Ave
W Byers Pl
W Nevada Pl
W Dakota Ave
W Alameda Ave
West Cedar Avenue
West Byers Place
S Platte River Dr
S Platte River Trail
S Navajo St
S Pecos St
S Lipan St
S Kalamath St
S Santa Fe Dr
S Elati St

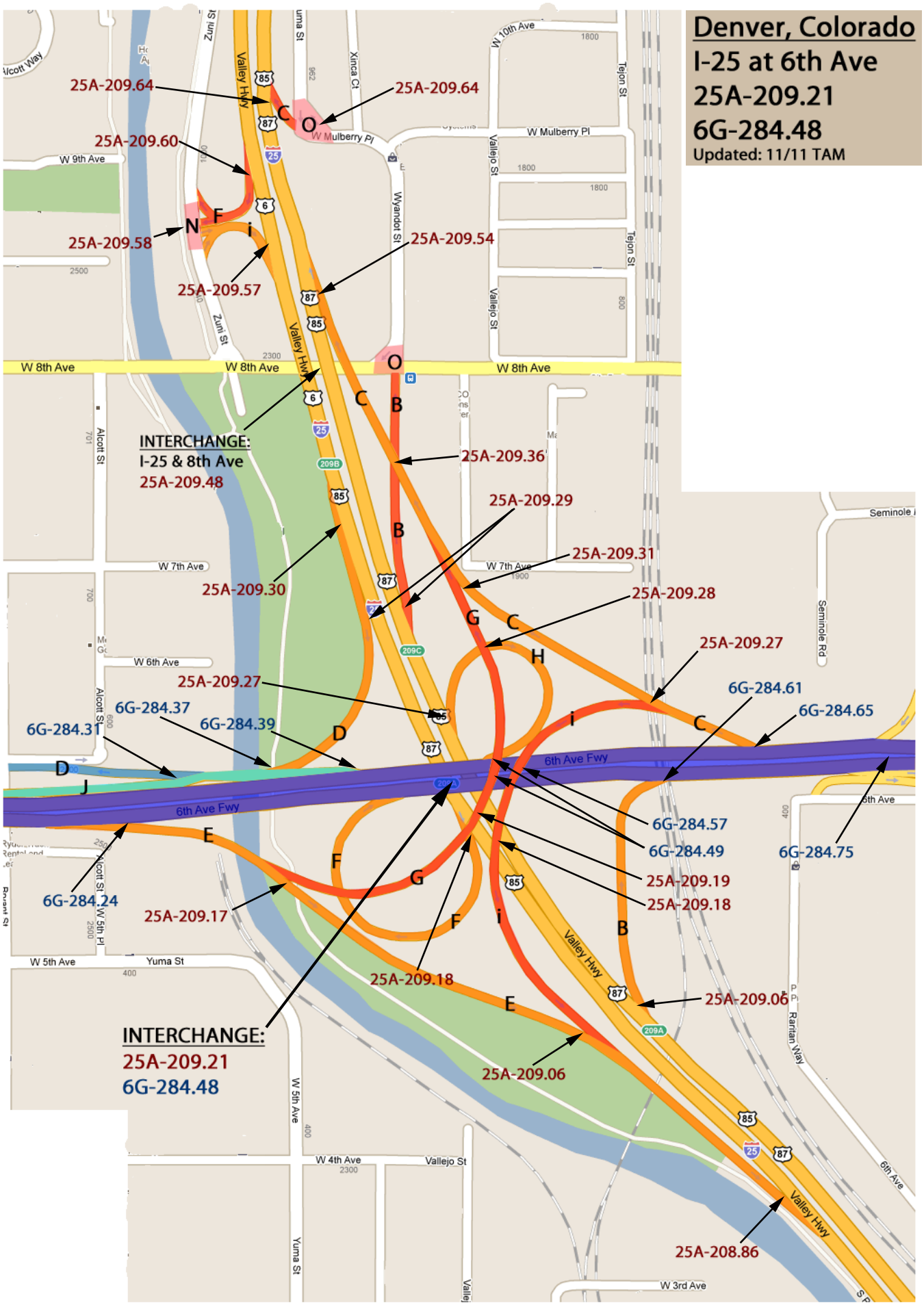
Denver, Colorado
I-25 at 6th Ave
25A-209.21
6G-284.48
Updated: 11/11 TAM
25A-209.64
25A-209.64
25A-209.60
25A-209.58
25A-209.57
25A-209.54
INTERCHANGE:
I-25 & 8th Ave
25A-209.48
25A-209.36
25A-209.29
25A-209.30
25A-209.31
25A-209.28
25A-209.27
25A-209.27
6G-284.61
6G-284.65
6G-284.37
6G-284.39
6G-284.31
6G-284.57
6G-284.49
6G-284.75
25A-209.19
25A-209.18
6G-284.24
25A-209.17
25A-209.18
25A-209.06
25A-209.06
INTERCHANGE:
25A-209.21
6G-284.48
25A-208.86
Valley Hwy
6th Ave Fwy
W 8th Ave
W 7th Ave
W 6th Ave
W 5th Ave
W 4th Ave
W 3rd Ave
W 9th Ave
W 10th Ave
W Mulberry Pl
Alcott St
Zuni St
Wyandot St
Vallejo St
Tejon St
Seminole Rd
Yuma St
Raritan Way

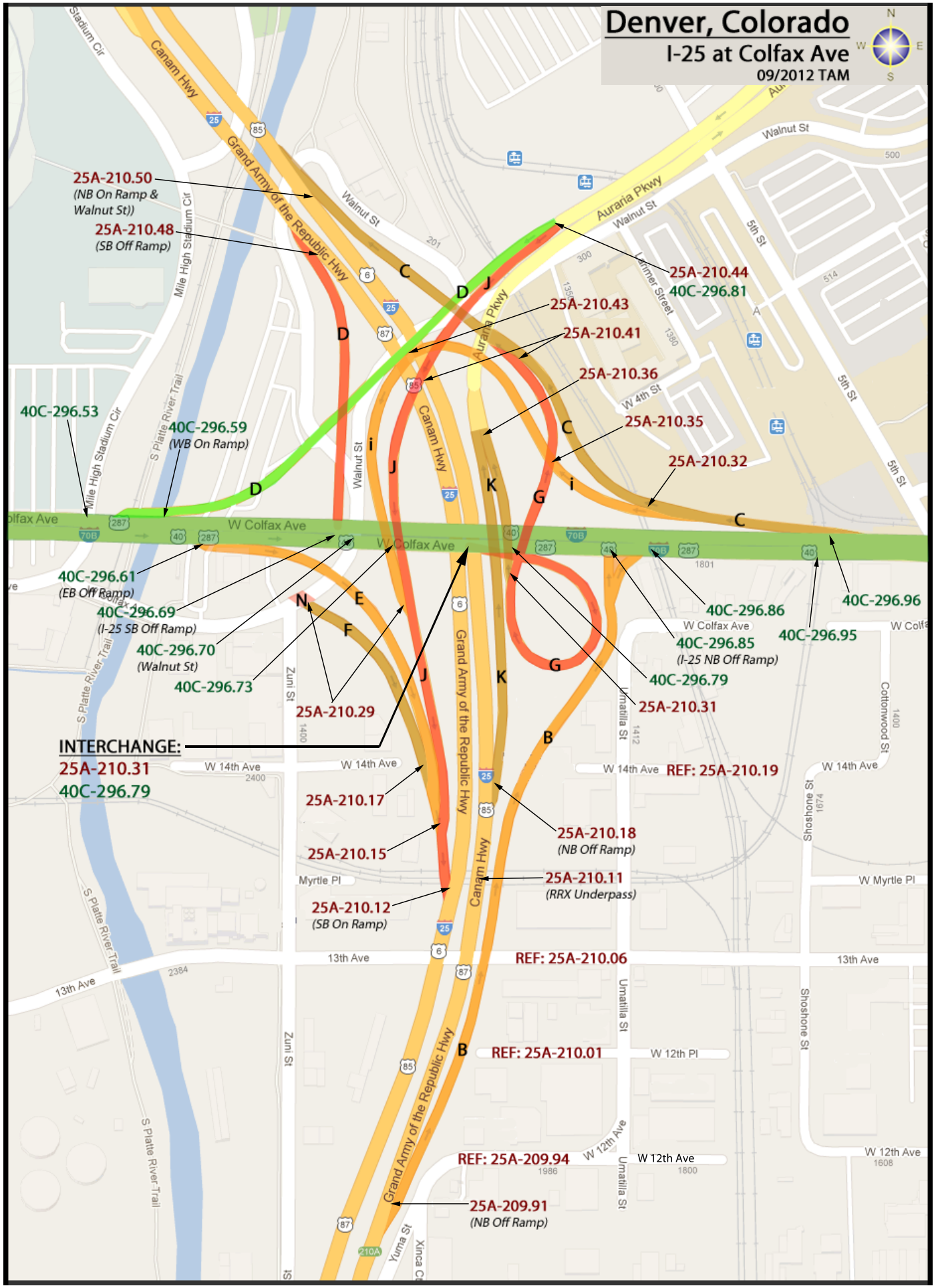
Denver, Colorado
I-25 at Colfax Ave
09/2012 TAM
N
W
E
S
25A-210.50
(NB On Ramp & Walnut St))
25A-210.48
(SB Off Ramp)
25A-210.44
40C-296.81
25A-210.43
25A-210.41
25A-210.36
25A-210.35
25A-210.32
40C-296.53
40C-296.59
(WB On Ramp)
40C-296.61
(EB Off Ramp)
40C-296.69
(I-25 SB Off Ramp)
40C-296.70
(Walnut St)
40C-296.73
25A-210.29
INTERCHANGE:
25A-210.31
40C-296.79
25A-210.17
25A-210.15
25A-210.12
(SB On Ramp)
25A-210.18
(NB Off Ramp)
25A-210.11
(RRX Underpass)
REF: 25A-210.19
REF: 25A-210.06
REF: 25A-210.01
REF: 25A-209.94
25A-209.91
(NB Off Ramp)
40C-296.86
40C-296.85
(I-25 NB Off Ramp)
40C-296.79
25A-210.31
40C-296.95
40C-296.96
Canam Hwy
Grand Army of the Republic Hwy
Auraria Pkwy
Walnut St
W Colfax Ave
W 14th Ave
Myrtle Pl
13th Ave
W 12th Pl
W 12th Ave
W 4th St
5th St
Lawrence St
Larimer Street
Mile High Stadium Cir
Stadium Cir
S Platte River Trail
Zuni St
Umatilla St
Shoshone St
Cottonwood St
Yuma St

Denver, Colorado
I-25 at 23rd Ave
UPDATED: 10/12 TAM
N
S
E
W
25A-211.31
25A-211.25
25A-211.23
INTERCHANGE:
25A-211.11*
25A-211.01
25A-210.86
25A-210.82
25A-210.72
25A-210.67
25A-210.56*
25A-210.51
25A-210.44
40C-296.81
25A-210.50
W 25th Ave
W Byron Pl
W 23rd Ave
W 19th Ave
Clay St
Bryant St
Alcott St
River Dr
Front View
Mile High Stadium Cir
Valley Hwy
Water St
Children's Museum Dr
Cherry Creek Trail
Elitch Cir
Elitches Cir
Chestnut Pl
Wynkoop St
Walnut St
5th St
Pkwy

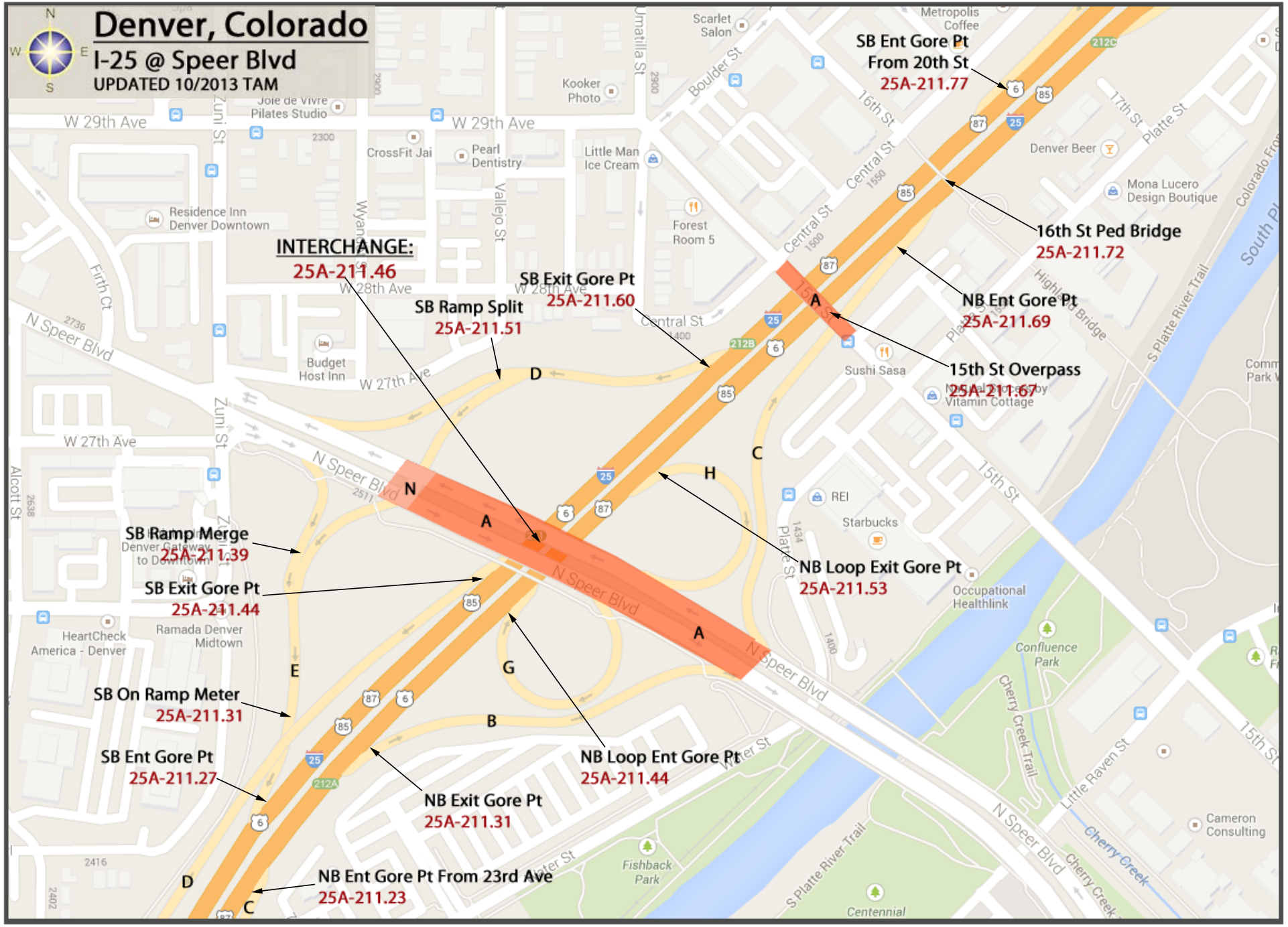

Denver, Colorado
I-25 @ Speer Blvd
UPDATED 10/2013 TAM
INTERCHANGE:
25A-211.46
SB Ramp Split
25A-211.51
SB Exit Gore Pt
25A-211.60
SB Ent Gore Pt
From 20th St
25A-211.77
16th St Ped Bridge
25A-211.72
NB Ent Gore Pt
25A-211.69
15th St Overpass
25A-211.67
NB Loop Exit Gore Pt
25A-211.53
SB Ramp Merge
25A-211.39
SB Exit Gore Pt
25A-211.44
SB On Ramp Meter
25A-211.31
SB Ent Gore Pt
25A-211.27
NB Loop Ent Gore Pt
25A-211.44
NB Exit Gore Pt
25A-211.31
NB Ent Gore Pt From 23rd Ave
25A-211.23
A
B
C
D
E
G
H
N
W 29th Ave
W 28th Ave
W 27th Ave
N Speer Blvd
Zuni St
Central St
Boulder St
Umatilla St
Vallejo St
Wyandot St
Firth Ct
Alcott St
16th St
17th St
Platte St
15th St
Cherry Creek
Cherry Creek Trail
Little Raven St
S Platte River Trail
Colorado Fro
South Pl
Metropolis Coffee
Scarlet Salon
Kooker Photo
Joie de Vivre Pilates Studio
CrossFit Jai
Pearl Dentistry
Little Man Ice Cream
Forest Room 5
Residence Inn Denver Downtown
Budget Host Inn
Denver Beer
Mona Lucero Design Boutique
Sushi Sasa
Vitamin Cottage
REI
Starbucks
Occupational Healthlink
Confluence Park
Cameron Consulting
Fishback Park
Centennial
HeartCheck America - Denver
Ramada Denver Midtown
Denver Gateway to Downtown

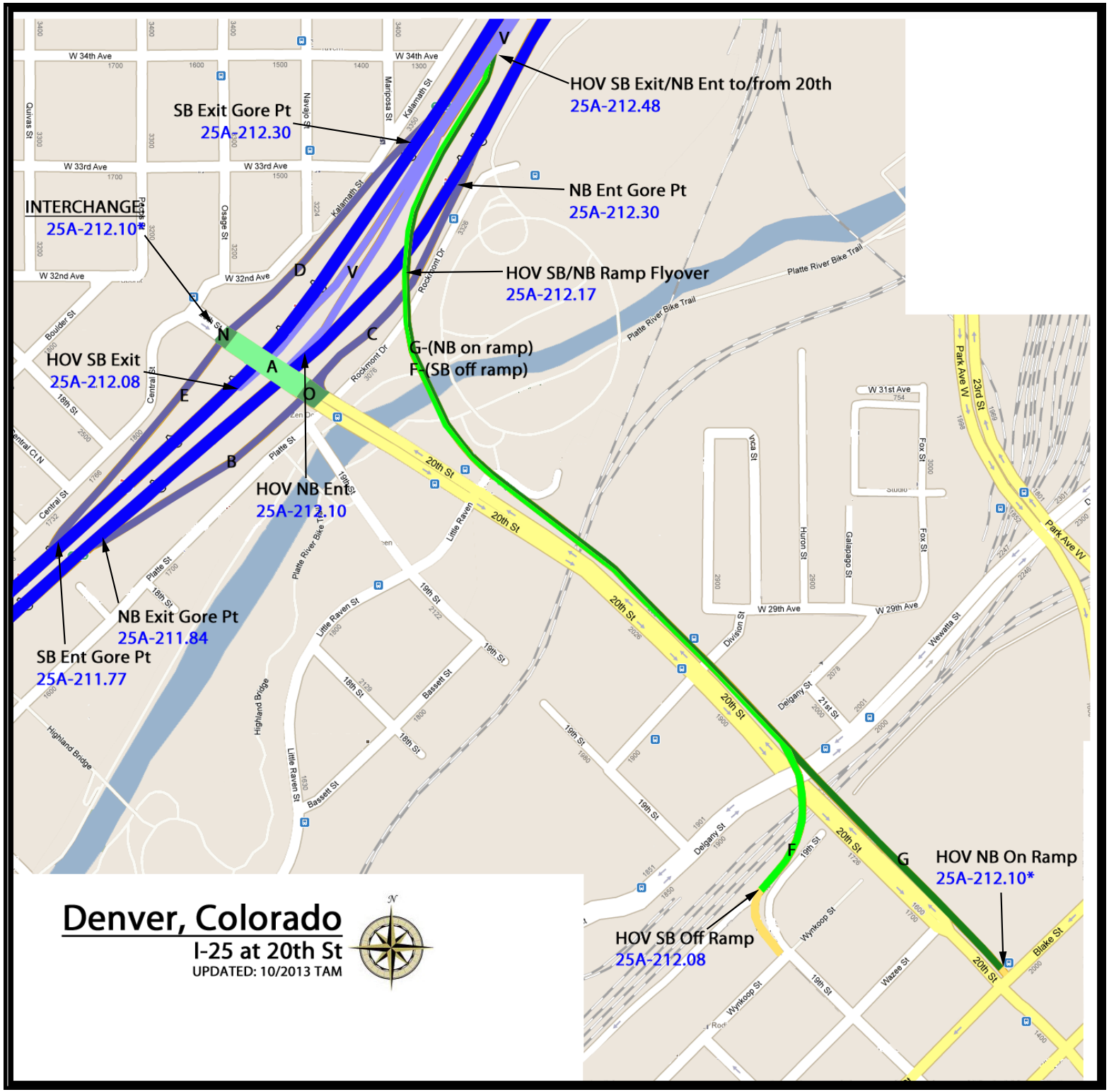
HOV SB Exit/NB Ent to/from 20th
25A-212.48
SB Exit Gore Pt
25A-212.30
NB Ent Gore Pt
25A-212.30
INTERCHANGE
25A-212.10*
HOV SB/NB Ramp Flyover
25A-212.17
G-(NB on ramp)
F-(SB off ramp)
HOV SB Exit
25A-212.08
HOV NB Ent
25A-212.10
NB Exit Gore Pt
25A-211.84
SB Ent Gore Pt
25A-211.77
HOV SB Off Ramp
25A-212.08
HOV NB On Ramp
25A-212.10*
Denver, Colorado
I-25 at 20th St
UPDATED: 10/2013 TAM

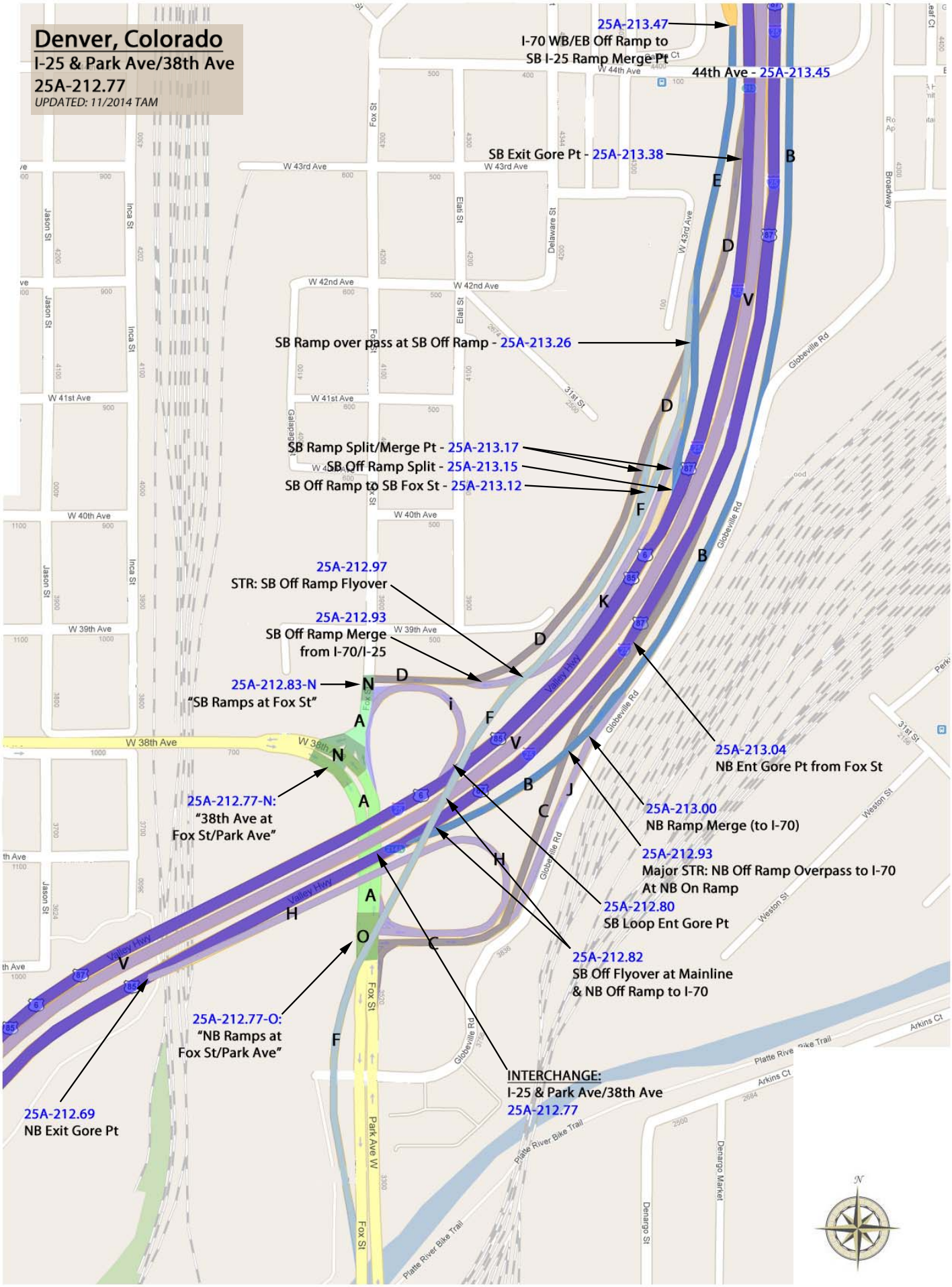
Denver, Colorado
I-25 & Park Ave/38th Ave
25A-212.77
UPDATED: 11/2014 TAM
25A-213.47
I-70 WB/EB Off Ramp to
SB I-25 Ramp Merge Pt
44th Ave - 25A-213.45
SB Exit Gore Pt - 25A-213.38
SB Ramp over pass at SB Off Ramp - 25A-213.26
SB Ramp Split/Merge Pt - 25A-213.17
SB Off Ramp Split - 25A-213.15
SB Off Ramp to SB Fox St - 25A-213.12
25A-212.97
STR: SB Off Ramp Flyover
25A-212.93
SB Off Ramp Merge
from I-70/I-25
25A-212.83-N
"SB Ramps at Fox St"
25A-212.77-N:
"38th Ave at
Fox St/Park Ave"
25A-213.04
NB Ent Gore Pt from Fox St
25A-213.00
NB Ramp Merge (to I-70)
25A-212.93
Major STR: NB Off Ramp Overpass to I-70
At NB On Ramp
25A-212.80
SB Loop Ent Gore Pt
25A-212.82
SB Off Flyover at Mainline
& NB Off Ramp to I-70
25A-212.77-O:
"NB Ramps at
Fox St/Park Ave"
INTERCHANGE:
I-25 & Park Ave/38th Ave
25A-212.77
25A-212.69
NB Exit Gore Pt
W 44th Ave
W 43rd Ave
W 42nd Ave
W 41st Ave
W 40th Ave
W 39th Ave
W 38th Ave
Fox St
Inca St
Jason St
Elati St
Delaware St
Broadway
Globeville Rd
Valley Hwy
Platte River Bike Trail
Arkins Ct
Weston St
Park Ave W
Denargo Market
Denargo St
31st St

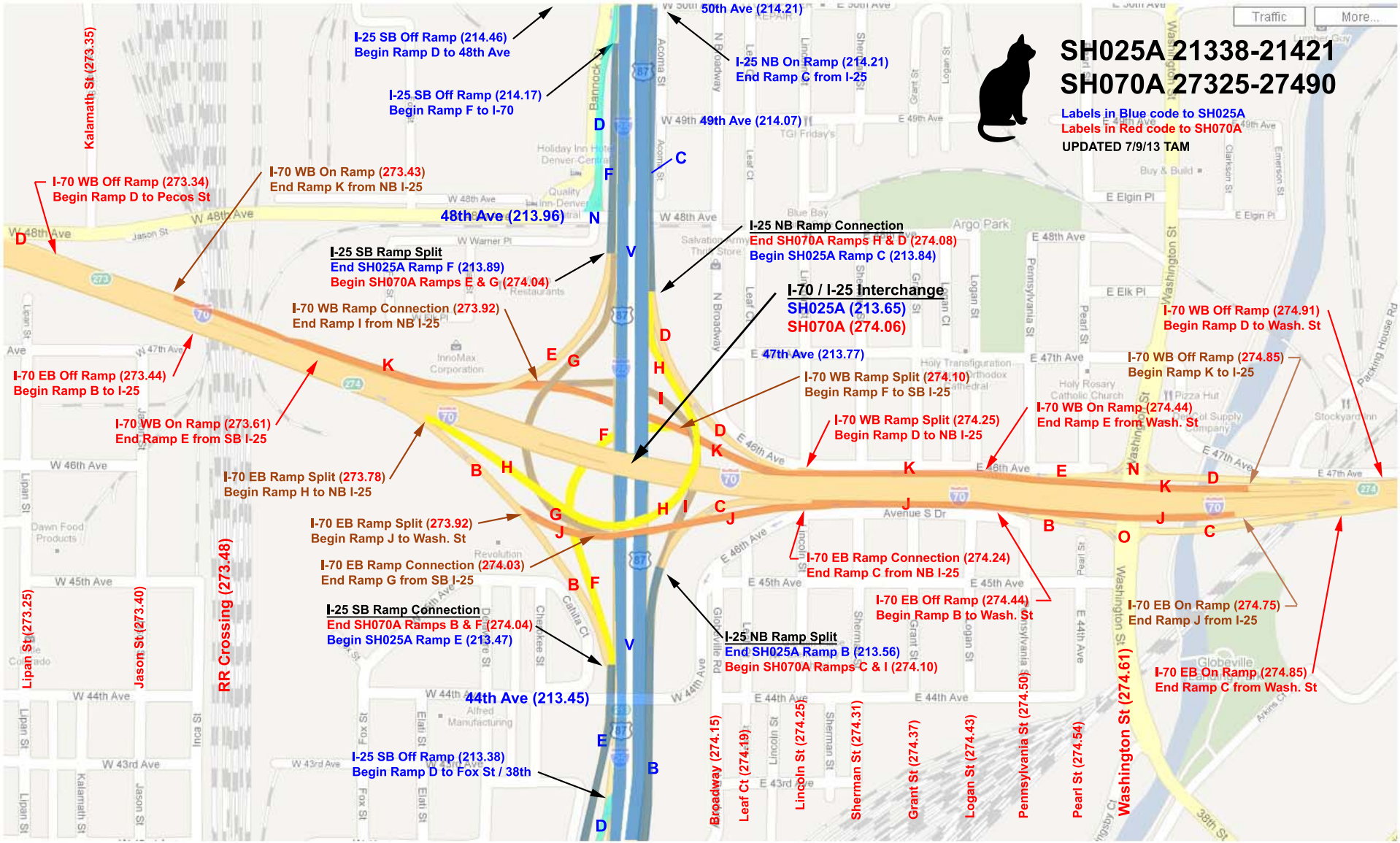
SH025A 21338-21421
SH070A 27325-27490
Labels in Blue code to SH025A
Labels in Red code to SH070A
UPDATED 7/9/13 TAM
Traffic
More...
I-25 SB Off Ramp (214.46)
Begin Ramp D to 48th Ave
I-25 SB Off Ramp (214.17)
Begin Ramp F to I-70
50th Ave (214.21)
I-25 NB On Ramp (214.21)
End Ramp C from I-25
49th Ave (214.07)
Kalamath St (273.35)
I-70 WB Off Ramp (273.34)
Begin Ramp D to Pecos St
I-70 WB On Ramp (273.43)
End Ramp K from NB I-25
48th Ave (213.96)
I-25 SB Ramp Split
End SH025A Ramp F (213.89)
Begin SH070A Ramps E & G (274.04)
I-25 NB Ramp Connection
End SH070A Ramps H & D (274.08)
Begin SH025A Ramp C (213.84)
I-70 / I-25 Interchange
SH025A (213.65)
SH070A (274.06)
I-70 WB Ramp Connection (273.92)
End Ramp I from NB I-25
47th Ave (213.77)
I-70 WB Off Ramp (274.91)
Begin Ramp D to Wash. St
I-70 WB Off Ramp (274.85)
Begin Ramp K to I-25
I-70 EB Off Ramp (273.44)
Begin Ramp B to I-25
I-70 WB Ramp Split (274.10)
Begin Ramp F to SB I-25
I-70 WB On Ramp (274.44)
End Ramp E from Wash. St
I-70 WB On Ramp (273.61)
End Ramp E from SB I-25
I-70 WB Ramp Split (274.25)
Begin Ramp D to NB I-25
I-70 EB Ramp Split (273.78)
Begin Ramp H to NB I-25
I-70 EB Ramp Split (273.92)
Begin Ramp J to Wash. St
I-70 EB Ramp Connection (274.03)
End Ramp G from SB I-25
I-70 EB Ramp Connection (274.24)
End Ramp C from NB I-25
I-70 EB Off Ramp (274.44)
Begin Ramp B to Wash. St
I-70 EB On Ramp (274.75)
End Ramp J from I-25
I-25 SB Ramp Connection
End SH070A Ramps B & F (274.04)
Begin SH025A Ramp E (213.47)
I-25 NB Ramp Split
End SH025A Ramp B (213.56)
Begin SH070A Ramps C & I (274.10)
I-70 EB On Ramp (274.85)
End Ramp C from Wash. St
RR Crossing (273.48)
Lipan St (273.25)
Jason St (273.40)
44th Ave (213.45)
I-25 SB Off Ramp (213.38)
Begin Ramp D to Fox St / 38th
Broadway (274.15)
Leaf Ct (274.19)
Lincoln St (274.25)
Sherman St (274.31)
Grant St (274.37)
Logan St (274.43)
Pennsylvania St (274.50)
Pearl St (274.54)
Washington St (274.61)
W 48th Ave
W 47th Ave
W 46th Ave
W 45th Ave
W 44th Ave
W 43rd Ave
E 48th Ave
E 47th Ave
E 46th Ave
E 45th Ave
E 44th Ave
E 43rd Ave
Argo Park
Globeville

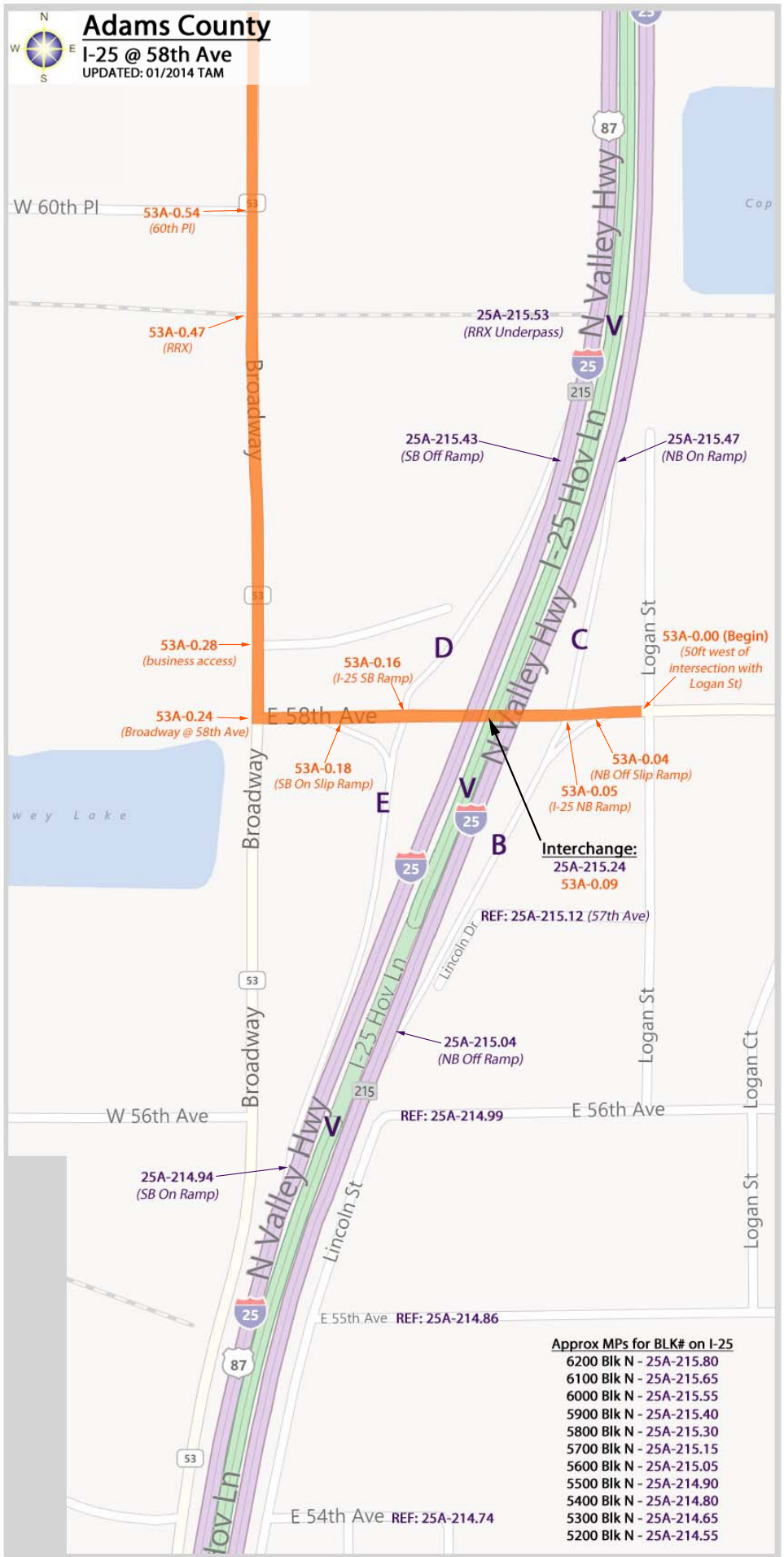
Adams County
I-25 @ 58th Ave
UPDATED: 01/2014 TAM
N
W
E
S
W 60th Pl
53A-0.54
(60th Pl)
53A-0.47
(RRX)
Broadway
25A-215.53
(RRX Underpass)
N Valley Hwy
I-25 Hov Ln
87
25
215
25A-215.43
(SB Off Ramp)
25A-215.47
(NB On Ramp)
Logan St
53A-0.00 (Begin)
(50ft west of intersection with Logan St)
53A-0.28
(business access)
53A-0.16
(I-25 SB Ramp)
D
C
53A-0.24
(Broadway @ 58th Ave)
E 58th Ave
53A-0.18
(SB On Slip Ramp)
53A-0.04
(NB Off Slip Ramp)
53A-0.05
(I-25 NB Ramp)
E
V
B
Interchange:
25A-215.24
53A-0.09
REF: 25A-215.12 (57th Ave)
Lincoln Dr
25A-215.04
(NB Off Ramp)
W 56th Ave
REF: 25A-214.99
E 56th Ave
Logan Ct
25A-214.94
(SB On Ramp)
Lincoln St
E 55th Ave
REF: 25A-214.86
E 54th Ave
REF: 25A-214.74
Approx MPs for BLK# on I-25
6200 Blk N - 25A-215.80
6100 Blk N - 25A-215.65
6000 Blk N - 25A-215.55
5900 Blk N - 25A-215.40
5800 Blk N - 25A-215.30
5700 Blk N - 25A-215.15
5600 Blk N - 25A-215.05
5500 Blk N - 25A-214.90
5400 Blk N - 25A-214.80
5300 Blk N - 25A-214.65
5200 Blk N - 25A-214.55

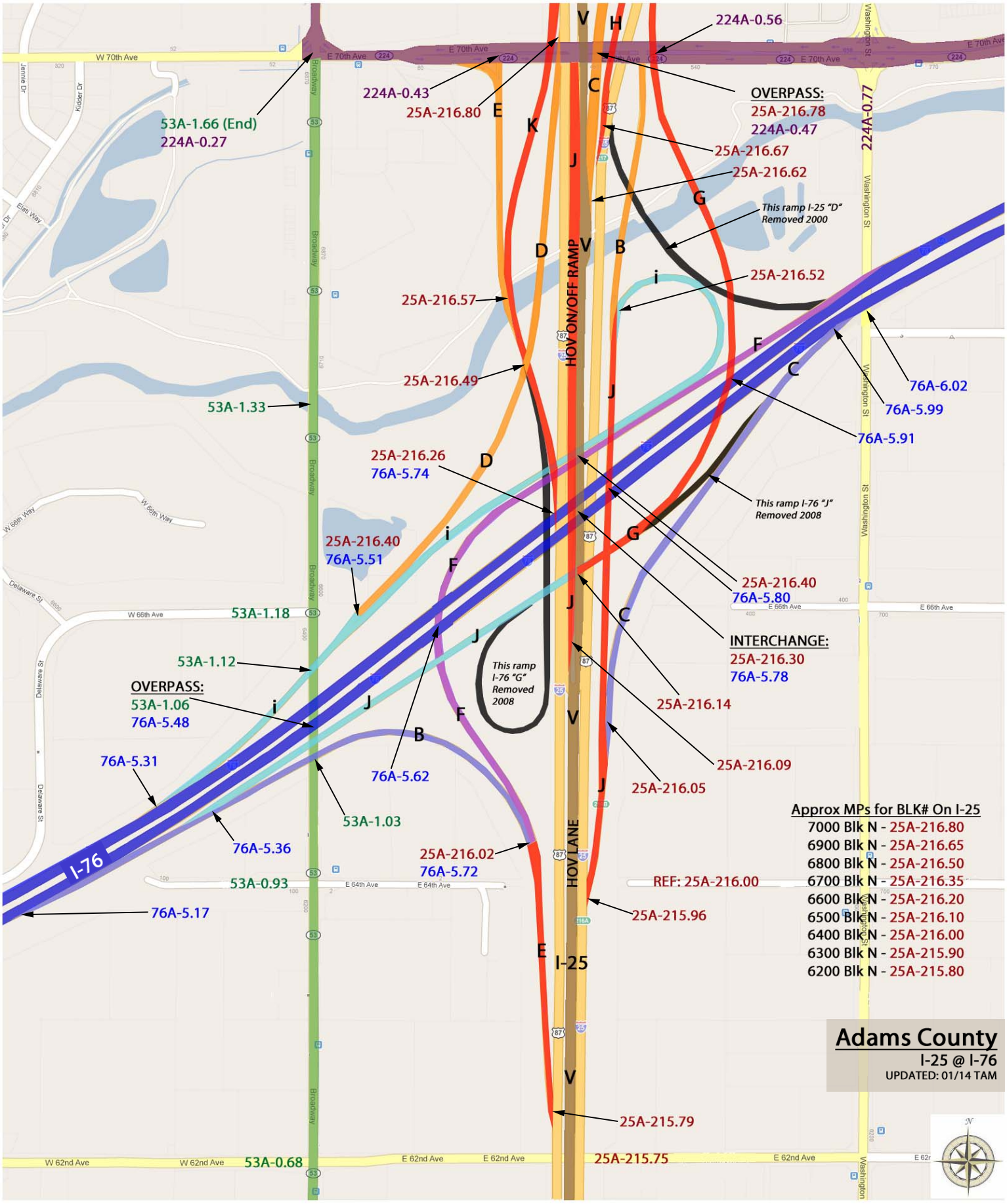
224A-0.56
224A-0.43
25A-216.80
53A-1.66 (End)
224A-0.27
OVERPASS:
25A-216.78
224A-0.47
224A-0.77
25A-216.67
25A-216.62
This ramp I-25 "D" Removed 2000
25A-216.52
25A-216.57
HOV ON/OFF RAMP
25A-216.49
53A-1.33
76A-6.02
76A-5.99
76A-5.91
25A-216.26
76A-5.74
This ramp I-76 "J" Removed 2008
25A-216.40
76A-5.51
25A-216.40
76A-5.80
INTERCHANGE:
25A-216.30
76A-5.78
53A-1.18
53A-1.12
This ramp I-76 "G" Removed 2008
OVERPASS:
53A-1.06
76A-5.48
25A-216.14
25A-216.09
25A-216.05
76A-5.31
76A-5.62
53A-1.03
76A-5.36
25A-216.02
76A-5.72
53A-0.93
REF: 25A-216.00
25A-215.96
76A-5.17
I-25
HOV LANE
25A-215.79
53A-0.68
25A-215.75
I-76
W 70th Ave
E 70th Ave
Washington St
Broadway
W 66th Ave
E 66th Ave
Delaware St
W 62nd Ave
E 62nd Ave
E 64th Ave
Approx MPs for BLK# On I-25
7000 Blk N - 25A-216.80
6900 Blk N - 25A-216.65
6800 Blk N - 25A-216.50
6700 Blk N - 25A-216.35
6600 Blk N - 25A-216.20
6500 Blk N - 25A-216.10
6400 Blk N - 25A-216.00
6300 Blk N - 25A-215.90
6200 Blk N - 25A-215.80
Adams County
I-25 @ I-76
UPDATED: 01/14 TAM

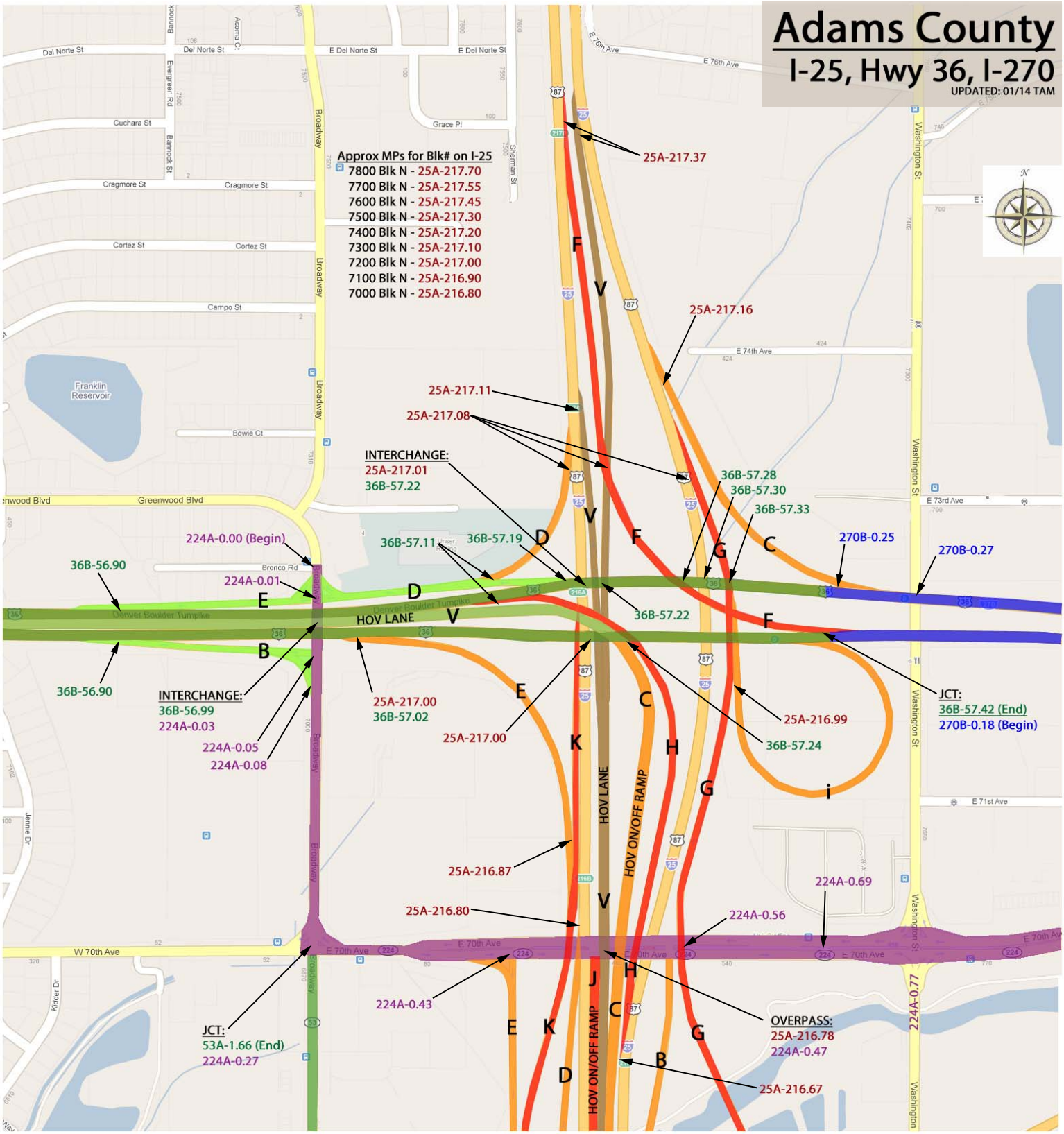
Adams County
I-25, Hwy 36, I-270
UPDATED: 01/14 TAM
Approx MPs for Blk# on I-25
7800 Blk N - 25A-217.70
7700 Blk N - 25A-217.55
7600 Blk N - 25A-217.45
7500 Blk N - 25A-217.30
7400 Blk N - 25A-217.20
7300 Blk N - 25A-217.10
7200 Blk N - 25A-217.00
7100 Blk N - 25A-216.90
7000 Blk N - 25A-216.80
25A-217.37
25A-217.16
25A-217.11
25A-217.08
INTERCHANGE:
25A-217.01
36B-57.22
36B-57.28
36B-57.30
36B-57.33
36B-57.11
36B-57.19
36B-57.22
270B-0.25
270B-0.27
224A-0.00 (Begin)
224A-0.01
36B-56.90
36B-56.90
HOV LANE
INTERCHANGE:
36B-56.99
224A-0.03
224A-0.05
224A-0.08
25A-217.00
36B-57.02
25A-217.00
25A-216.99
36B-57.24
JCT:
36B-57.42 (End)
270B-0.18 (Begin)
25A-216.87
HOV LANE
HOV ON/OFF RAMP
224A-0.69
25A-216.80
224A-0.56
224A-0.43
OVERPASS:
25A-216.78
224A-0.47
JCT:
53A-1.66 (End)
224A-0.27
HOV ON/OFF RAMP
25A-216.67
224A-0.77
Franklin Reservoir
Broadway
Washington St
Del Norte St
E Del Norte St
Cuchara St
Grace Pl
Cragmore St
Cortez St
Campo St
Bowie Ct
Greenwood Blvd
Bronco Rd
Denver Boulder Turnpike
E 70th Ave
W 70th Ave
E 74th Ave
E 73rd Ave
E 71st Ave
E 76th Ave
Jennie Dr
Kidder Dr
Evergreen Rd
Bannock St
Acoma Ct
Sherman St

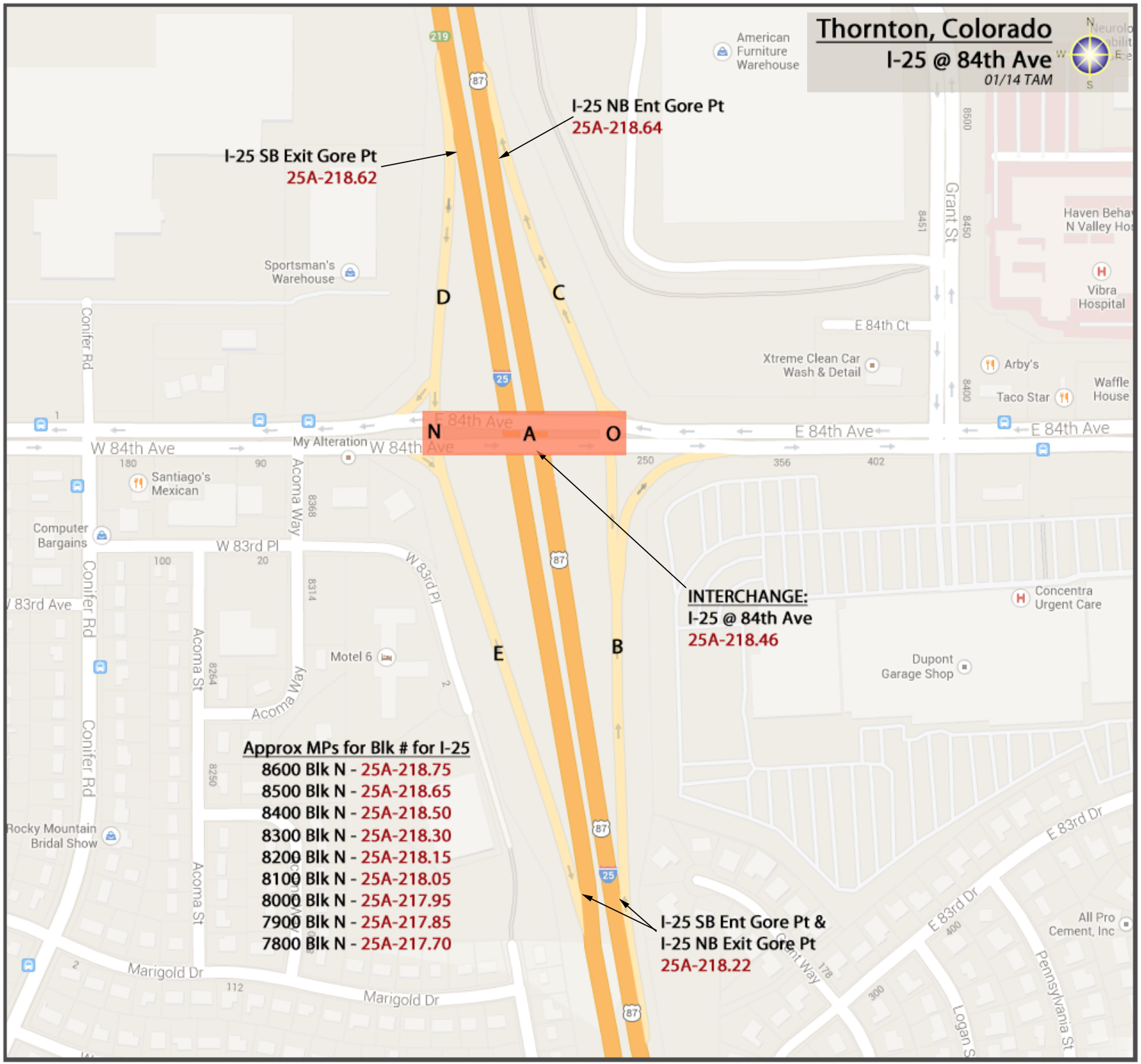
Thornton, Colorado
I-25 @ 84th Ave
01/14 TAM
I-25 NB Ent Gore Pt
25A-218.64
I-25 SB Exit Gore Pt
25A-218.62
INTERCHANGE:
I-25 @ 84th Ave
25A-218.46
I-25 SB Ent Gore Pt &
I-25 NB Exit Gore Pt
25A-218.22
Approx MPs for Blk # for I-25
8600 Blk N - 25A-218.75
8500 Blk N - 25A-218.65
8400 Blk N - 25A-218.50
8300 Blk N - 25A-218.30
8200 Blk N - 25A-218.15
8100 Blk N - 25A-218.05
8000 Blk N - 25A-217.95
7900 Blk N - 25A-217.85
7800 Blk N - 25A-217.70
N
A
O
D
C
E
B
American Furniture Warehouse
Sportsman's Warehouse
Xtreme Clean Car Wash & Detail
Arby's
Taco Star
Waffle House
Vibra Hospital
Haven Behav
N Valley Hos
Grant St
E 84th Ct
E 84th Ave
W 84th Ave
My Alteration
Santiago's Mexican
Computer Bargains
W 83rd Pl
Conifer Rd
Acoma Way
Acoma St
Motel 6
Concentra Urgent Care
Dupont Garage Shop
Rocky Mountain Bridal Show
Marigold Dr
E 83rd Dr
All Pro Cement, Inc
Pennsylvania St
Logan St

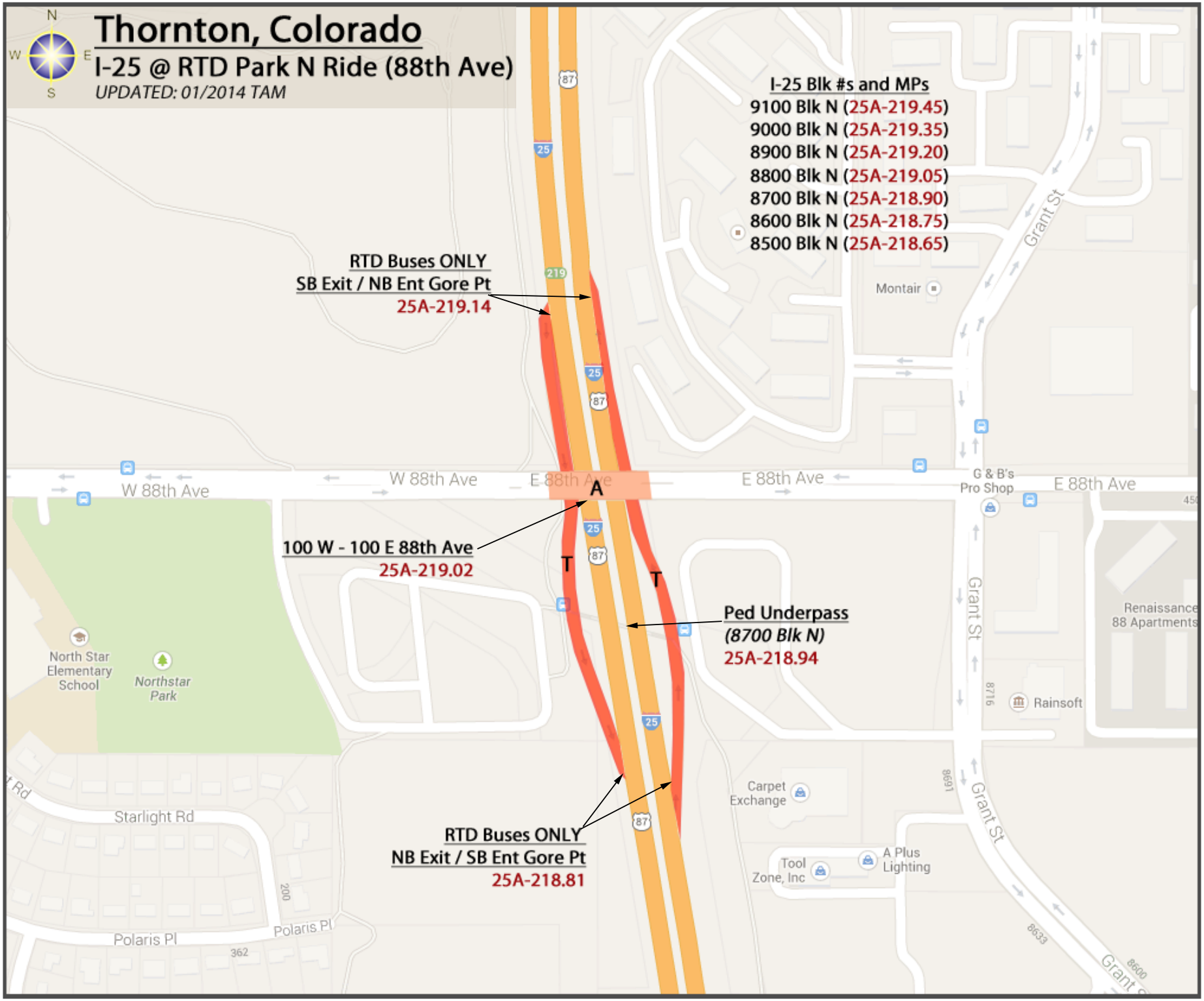
Thornton, Colorado
I-25 @ RTD Park N Ride (88th Ave)
UPDATED: 01/2014 TAM
I-25 Blk #s and MPs
9100 Blk N (25A-219.45)
9000 Blk N (25A-219.35)
8900 Blk N (25A-219.20)
8800 Blk N (25A-219.05)
8700 Blk N (25A-218.90)
8600 Blk N (25A-218.75)
8500 Blk N (25A-218.65)
RTD Buses ONLY
SB Exit / NB Ent Gore Pt
25A-219.14
100 W - 100 E 88th Ave
25A-219.02
Ped Underpass
(8700 Blk N)
25A-218.94
RTD Buses ONLY
NB Exit / SB Ent Gore Pt
25A-218.81
A
T
T
W 88th Ave
E 88th Ave
E 88th Ave
Grant St
Montair
G & B's Pro Shop
Renaissance 88 Apartments
Rainsoft
North Star Elementary School
Northstar Park
Starlight Rd
Polaris Pl
Carpet Exchange
Tool Zone, Inc
A Plus Lighting
25
87
219
200
362
8716
8691
8633
8600

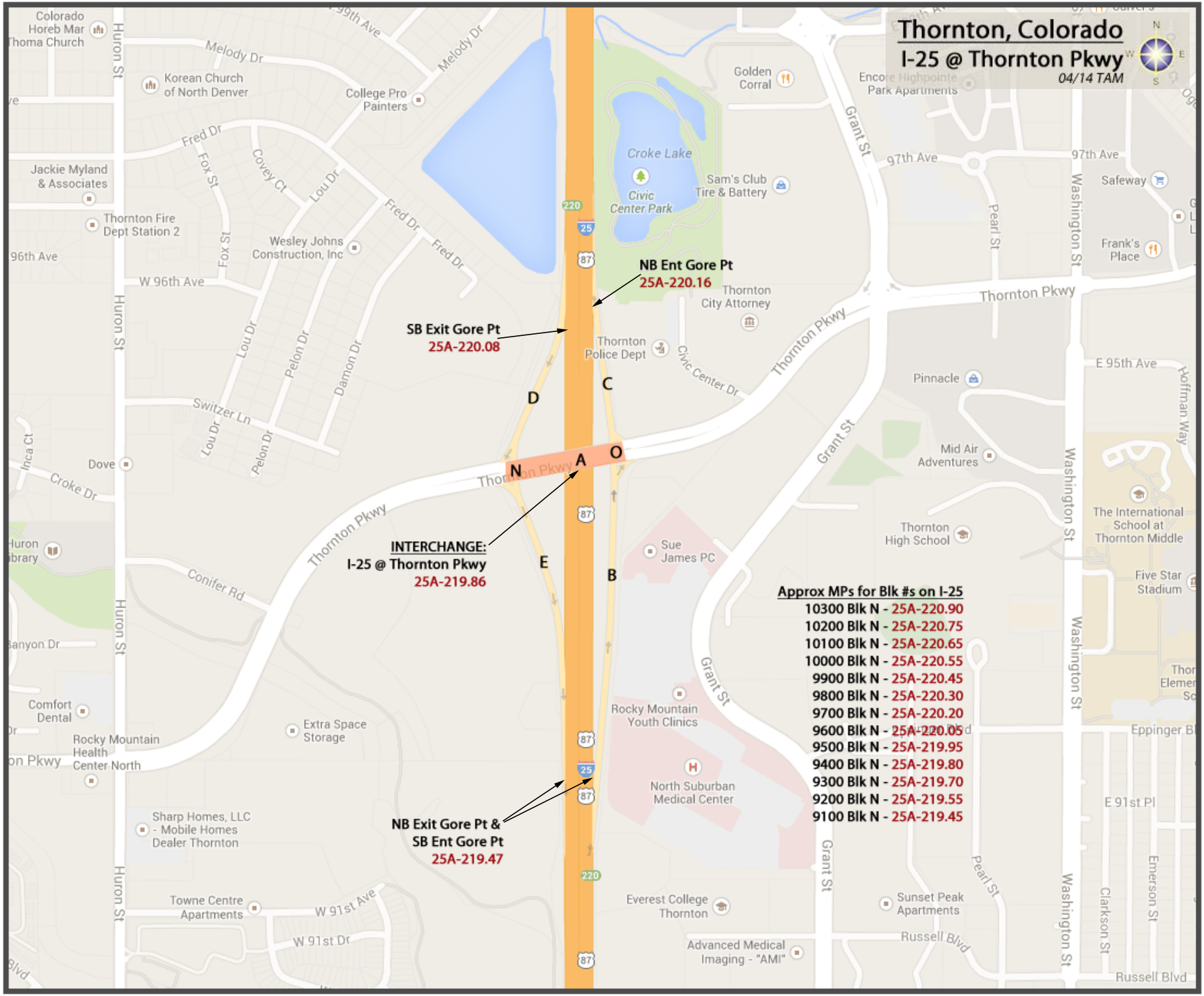
Thornton, Colorado
I-25 @ Thornton Pkwy
04/14 TAM
NB Ent Gore Pt
25A-220.16
SB Exit Gore Pt
25A-220.08
INTERCHANGE:
I-25 @ Thornton Pkwy
25A-219.86
NB Exit Gore Pt &
SB Ent Gore Pt
25A-219.47
A
B
C
D
E
N
O
Approx MPs for Blk #s on I-25
10300 Blk N - 25A-220.90
10200 Blk N - 25A-220.75
10100 Blk N - 25A-220.65
10000 Blk N - 25A-220.55
9900 Blk N - 25A-220.45
9800 Blk N - 25A-220.30
9700 Blk N - 25A-220.20
9600 Blk N - 25A-220.05
9500 Blk N - 25A-219.95
9400 Blk N - 25A-219.80
9300 Blk N - 25A-219.70
9200 Blk N - 25A-219.55
9100 Blk N - 25A-219.45
Thornton Pkwy
Grant St
Washington St
Huron St
Melody Dr
Fred Dr
Lou Dr
Pelon Dr
Damon Dr
Switzer Ln
Croke Dr
Conifer Rd
Croke Lake
Civic Center Park
Thornton City Attorney
Thornton Police Dept
Civic Center Dr
Sam's Club Tire & Battery
Golden Corral
Encore Highpointe Park Apartments
Safeway
Frank's Place
Pinnacle
Mid Air Adventures
Thornton High School
The International School at Thornton Middle
Five Star Stadium
Sue James PC
Rocky Mountain Youth Clinics
North Suburban Medical Center
Everest College Thornton
Sunset Peak Apartments
Advanced Medical Imaging - "AMI"
Russell Blvd
Eppinger Bl
E 91st Pl
Towne Centre Apartments
W 91st Ave
W 91st Dr
Sharp Homes, LLC - Mobile Homes Dealer Thornton
Extra Space Storage
Rocky Mountain Health Center North
Comfort Dental
Huron Library
Dove
Jackie Myland & Associates
Thornton Fire Dept Station 2
Wesley Johns Construction, Inc
College Pro Painters
Korean Church of North Denver
Colorado Horeb Mar Thoma Church
Pearl St
Clarkson St
Emerson St
Hoffman Way
E 95th Ave
97th Ave
W 96th Ave
Inca Ct
Banyon Dr
Fox St
Covey Ct
Melody Dr
99th Ave

Northglenn, Colorado
I-25 @ 104th Ave
01/14 TAM
Approx MPs for Blk# on I-25
10900 Blk N - 25A-221.70
10800 Blk N - 25A-221.50
10700 Blk N - 25A-221.40
10600 Blk N - 25A-221.30
10500 Blk N - 25A-221.20
10400 Blk N - 25A-221.10
10300 Blk N - 25A-220.90
10200 Blk N - 25A-220.75
10100 Blk N - 25A-220.65
10000 Blk N - 25A-220.55
9900 Blk N - 25A-220.45
PED Overpass
(10700 Blk)
25A-221.40
NB Ent Gore Pt &
SB Exit Gore Pt
25A-221.29
INTERCHANGE:
NB Exit Gore Pt
25A-221.03
SB Ent Gore Pt
25A-220.85
NB Exit Gore Pt
25A-220.79
D
C
E
B
N
A
O
Wellington St
Kennedy Dr
Cinzzetti's
Lowe's Home Improvement
Market Pl
Mister Neat's Formalwear
Petsmart
Sports Authority Northglenn
Northglenn Mall Shopping Center
rue21
Jo-Ann Fabric and Craft
Office Depot
Gunther Toody's
Armadillo
Ross Dress For Less
W 104th Ave
O'Meara Ford
Applebee's
ProWash Car Wash
AMF Northglenn Lanes
Best Buy
Bannock St
Sheplers
Lincoln St
E 108th Ave
E 107th Pl
E 107th Ave
E 106th Pl
E 106th Ave
Garland Dr
Grant Dr
Logan Ct
Northglenn Dr
Paws Pet Grooming
Denver Internet Marketing
Sherman St
Grant St
E 105th Ave
E 104th Pl
E 104th Ave
Mann Richard
Denny's
Grant Square
Olinger Highland Mortuary and Cemetery

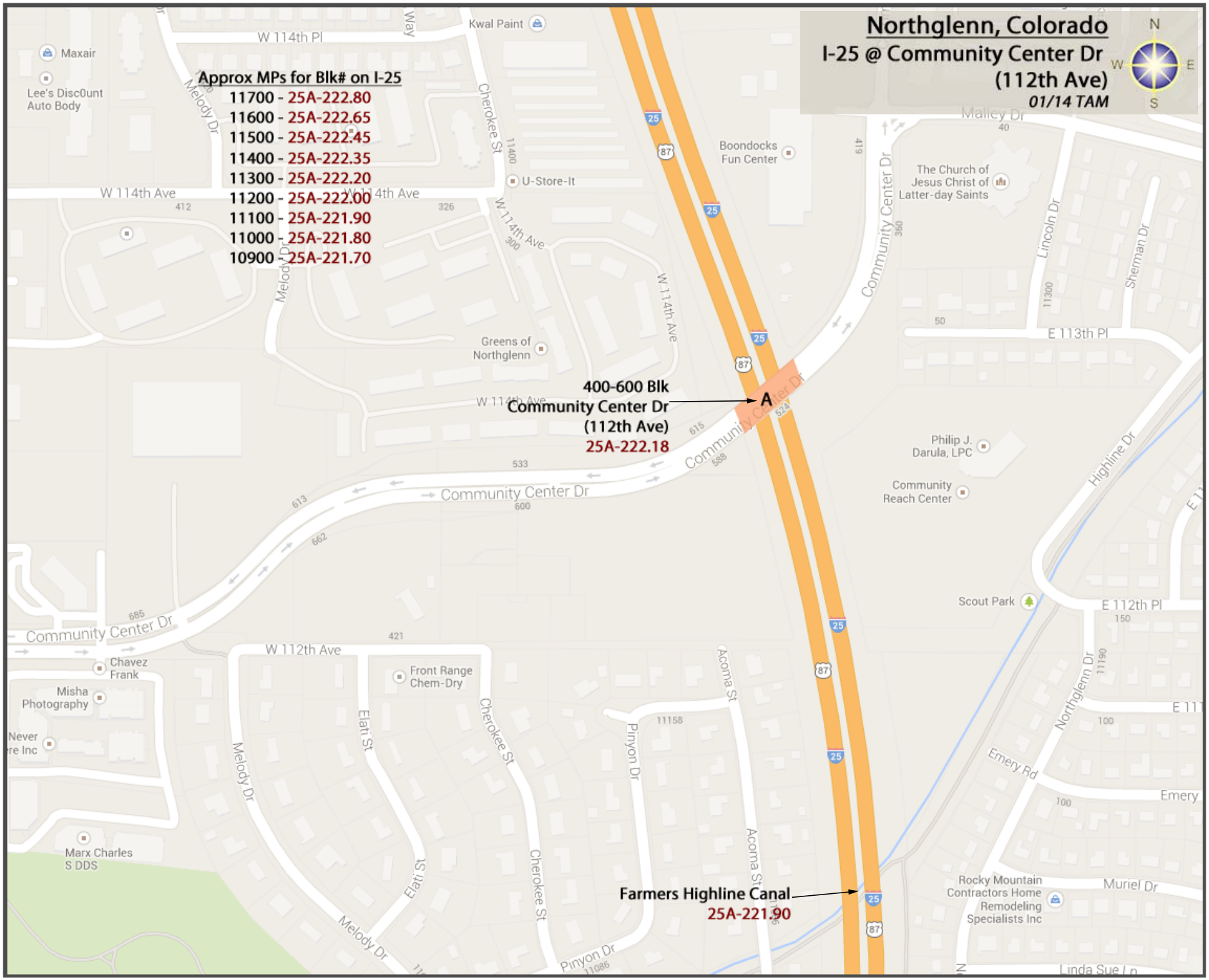
Northglenn, Colorado
I-25 @ Community Center Dr
(112th Ave)
01/14 TAM
N
W
E
S
Approx MPs for Blk# on I-25
11700 - 25A-222.80
11600 - 25A-222.65
11500 - 25A-222.45
11400 - 25A-222.35
11300 - 25A-222.20
11200 - 25A-222.00
11100 - 25A-221.90
11000 - 25A-221.80
10900 - 25A-221.70
400-600 Blk
Community Center Dr
(112th Ave)
25A-222.18
A
Farmers Highline Canal
25A-221.90
Maxair
Lee's Disc0unt Auto Body
Kwal Paint
W 114th Pl
Melody Dr
Cherokee St
U-Store-It
W 114th Ave
Boondocks Fun Center
The Church of Jesus Christ of Latter-day Saints
Community Center Dr
Lincoln Dr
Sherman Dr
E 113th Pl
Greens of Northglenn
Philip J. Darula, LPC
Community Reach Center
Highline Dr
Scout Park
E 112th Pl
Community Center Dr
W 112th Ave
Chavez Frank
Misha Photography
Front Range Chem-Dry
Elati St
Acoma St
Pinyon Dr
Northglenn Dr
Emery Rd
Emery
Marx Charles S DDS
Rocky Mountain Contractors Home Remodeling Specialists Inc
Muriel Dr
Linda Sue Ln

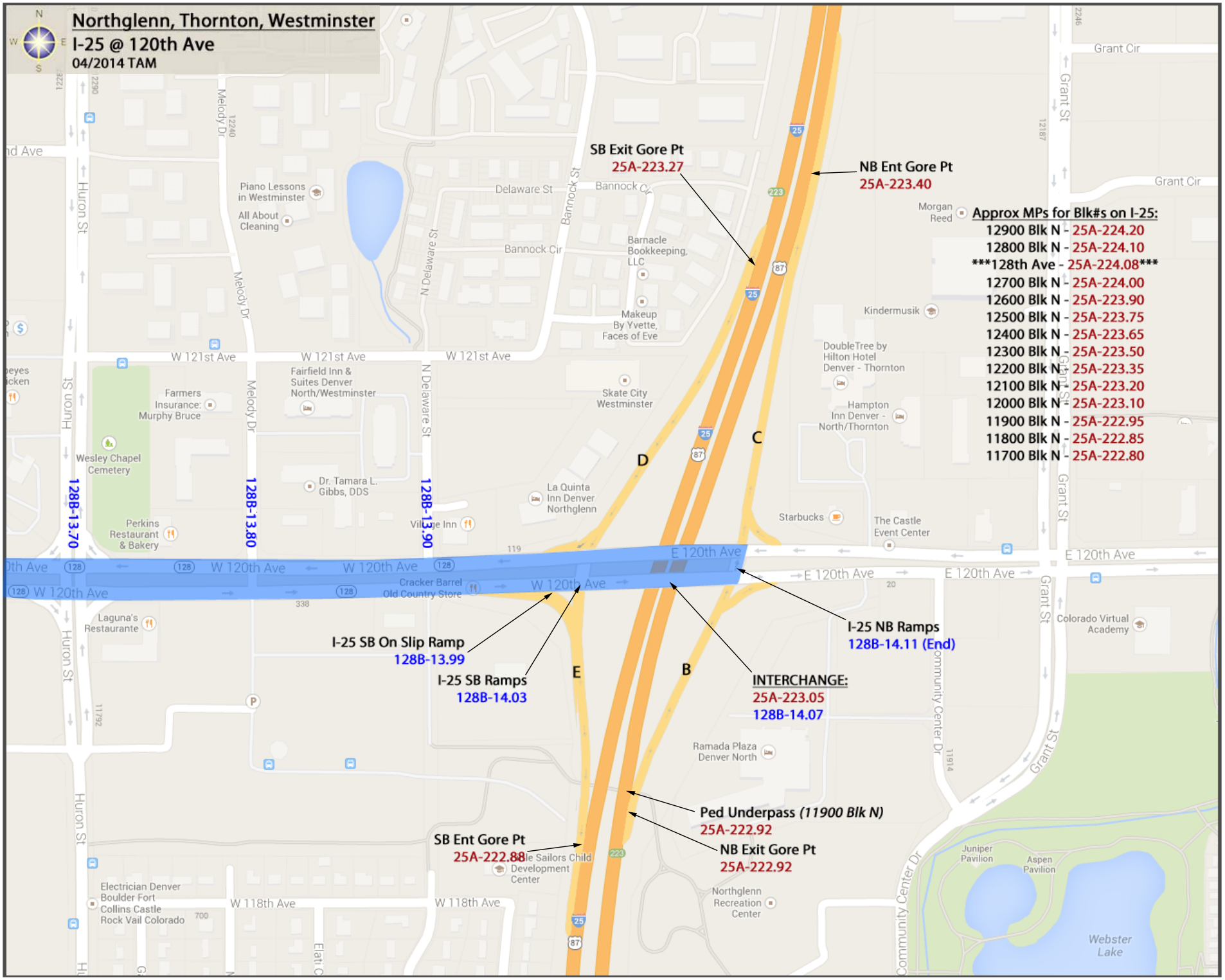
Northglenn, Thornton, Westminster
I-25 @ 120th Ave
04/2014 TAM
SB Exit Gore Pt
25A-223.27
NB Ent Gore Pt
25A-223.40
Approx MPs for Blk#s on I-25:
12900 Blk N - 25A-224.20
12800 Blk N - 25A-224.10
128th Ave - 25A-224.08
12700 Blk N - 25A-224.00
12600 Blk N - 25A-223.90
12500 Blk N - 25A-223.75
12400 Blk N - 25A-223.65
12300 Blk N - 25A-223.50
12200 Blk N - 25A-223.35
12100 Blk N - 25A-223.20
12000 Blk N - 25A-223.10
11900 Blk N - 25A-222.95
11800 Blk N - 25A-222.85
11700 Blk N - 25A-222.80
I-25 NB Ramps
128B-14.11 (End)
I-25 SB On Slip Ramp
128B-13.99
I-25 SB Ramps
128B-14.03
INTERCHANGE:
25A-223.05
128B-14.07
Ped Underpass (11900 Blk N)
25A-222.92
NB Exit Gore Pt
25A-222.92
SB Ent Gore Pt
25A-222.88
128B-13.70
128B-13.80
128B-13.90
A
B
C
D
E
Huron St
Melody Dr
N Delaware St
Bannock St
Grant St
Grant Cir
W 121st Ave
W 120th Ave
E 120th Ave
Delaware St
Bannock Cir
Piano Lessons in Westminster
All About Cleaning
Barnacle Bookkeeping, LLC
Makeup By Yvette, Faces of Eve
Kindermusik
Morgan Reed
DoubleTree by Hilton Hotel Denver - Thornton
Hampton Inn Denver - North/Thornton
Fairfield Inn & Suites Denver North/Westminster
Skate City Westminster
Farmers Insurance: Murphy Bruce
Wesley Chapel Cemetery
Dr. Tamara L. Gibbs, DDS
La Quinta Inn Denver Northglenn
Perkins Restaurant & Bakery
Cracker Barrel Old Country Store
Laguna's Restaurante
Starbucks
The Castle Event Center
Colorado Virtual Academy
Ramada Plaza Denver North
Northglenn Recreation Center
Community Center Dr
Juniper Pavilion
Aspen Pavilion
Webster Lake
Electrician Denver Boulder Fort Collins Castle Rock Vail Colorado
W 118th Ave

Westminster/Thornton, Colorado
I-25 @ 136th Ave
01/14 TAM
Approx MPs for Blk#s on I-25
14000 Blk N - 25A-225.60
13900 Blk N - 25A-225.50
13800 Blk N - 25A-225.40
13700 Blk N - 25A-225.30
13600 Blk N - 25A-225.15
13500 Blk N - 25A-225.00
13400 Blk N - 25A-224.90
13300 Blk N - 25A-224.75
13200 Blk N - 25A-224.65
13100 Blk N - 25A-224.50
13000 Blk N - 25A-224.35
12900 Blk N - 25A-224.20
SB Exit Gore Pt &
NB Ent Gore Pt
25A-225.33
D
C
N
A
O
E
B
INTERCHANGE:
25A-225.08
NB Exit Gore Pt
25A-224.79
SB Ent Gore Pt
25A-224.83
STR: Big Dry Creek
25A-224.68
W 136th Ave
E 136th Ave
Orchard Pkwy
Big City Burrito
Tomorrows Heirlooms
SUBWAY® Restaurants
KFC Westminster
ATM (Wells Fargo Bank)
Smartstyle Family Hair Salon
Walmart Supercenter
Redbox
Big Dry Creek
Bull Canal
E 134th Ave

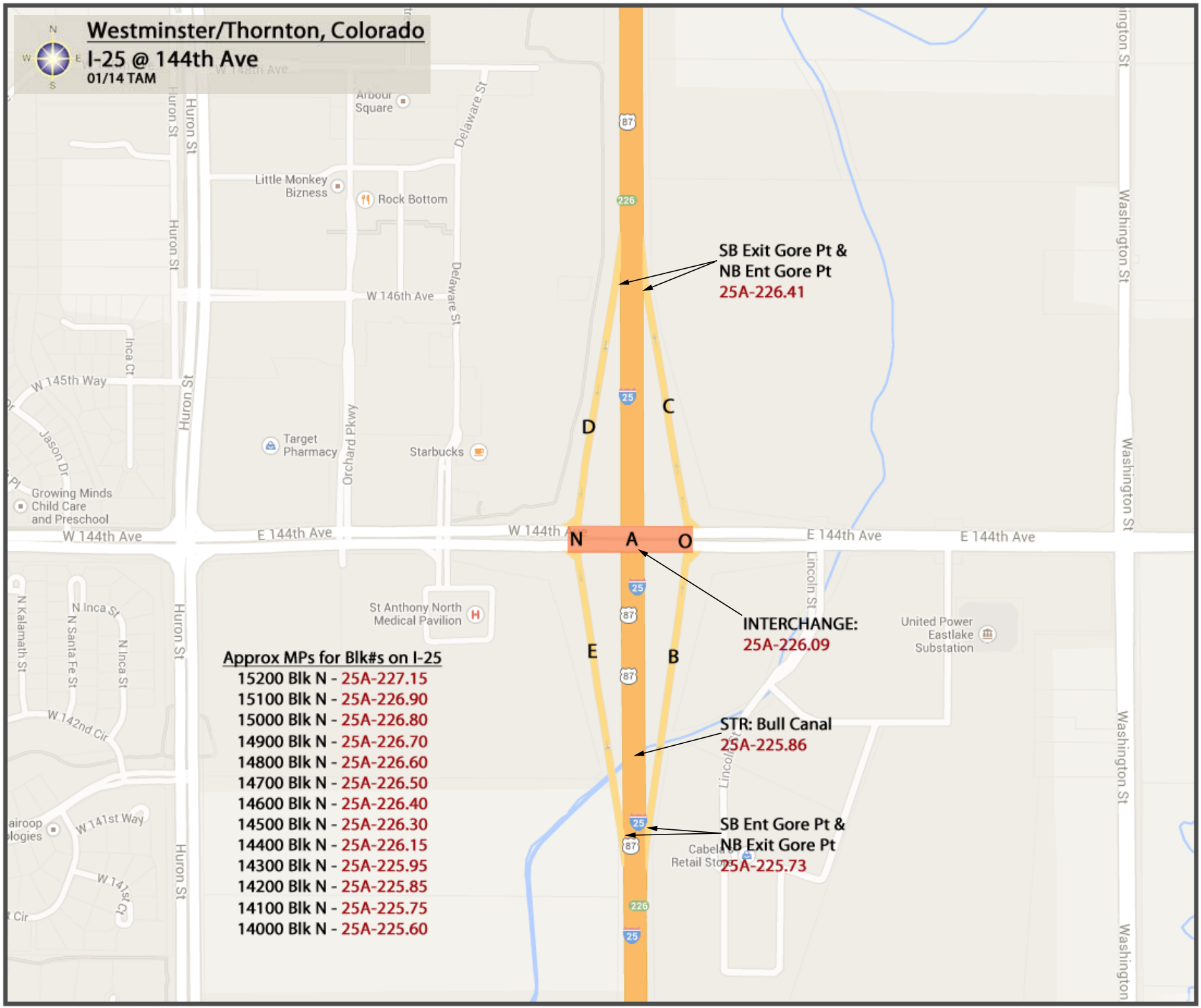
Westminster/Thornton, Colorado
I-25 @ 144th Ave
01/14 TAM
SB Exit Gore Pt &
NB Ent Gore Pt
25A-226.41
INTERCHANGE:
25A-226.09
STR: Bull Canal
25A-225.86
SB Ent Gore Pt &
NB Exit Gore Pt
25A-225.73
N
A
O
D
C
E
B
Approx MPs for Blk#s on I-25
15200 Blk N - 25A-227.15
15100 Blk N - 25A-226.90
15000 Blk N - 25A-226.80
14900 Blk N - 25A-226.70
14800 Blk N - 25A-226.60
14700 Blk N - 25A-226.50
14600 Blk N - 25A-226.40
14500 Blk N - 25A-226.30
14400 Blk N - 25A-226.15
14300 Blk N - 25A-225.95
14200 Blk N - 25A-225.85
14100 Blk N - 25A-225.75
14000 Blk N - 25A-225.60
Huron St
Delaware St
Orchard Pkwy
Lincoln St
Washington St
W 144th Ave
E 144th Ave
W 146th Ave
W 145th Way
W 142nd Cir
W 141st Way
Arbour Square
Little Monkey Bizness
Rock Bottom
Target Pharmacy
Starbucks
Growing Minds Child Care and Preschool
St Anthony North Medical Pavilion
United Power Eastlake Substation
Cabela's Retail Store
Jason Dr
Inca Ct
N Inca St
N Santa Fe St
N Kalamath St
87
226
25

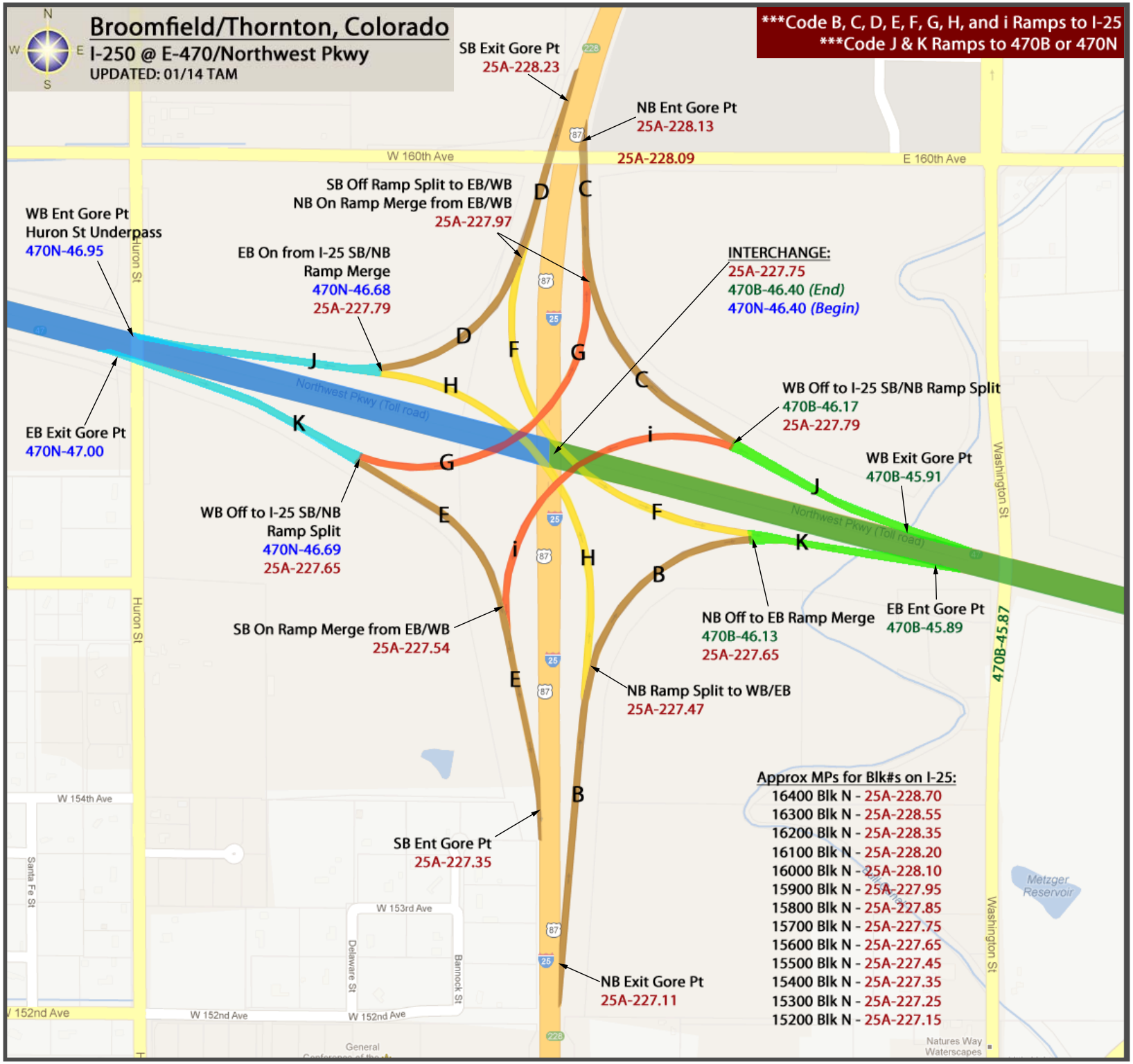
Broomfield/Thornton, Colorado
I-250 @ E-470/Northwest Pkwy
UPDATED: 01/14 TAM
***Code B, C, D, E, F, G, H, and i Ramps to I-25
***Code J & K Ramps to 470B or 470N
SB Exit Gore Pt
25A-228.23
NB Ent Gore Pt
25A-228.13
25A-228.09
W 160th Ave
E 160th Ave
SB Off Ramp Split to EB/WB
NB On Ramp Merge from EB/WB
25A-227.97
WB Ent Gore Pt
Huron St Underpass
470N-46.95
EB On from I-25 SB/NB
Ramp Merge
470N-46.68
25A-227.79
INTERCHANGE:
25A-227.75
470B-46.40 (End)
470N-46.40 (Begin)
WB Off to I-25 SB/NB Ramp Split
470B-46.17
25A-227.79
WB Exit Gore Pt
470B-45.91
EB Exit Gore Pt
470N-47.00
WB Off to I-25 SB/NB
Ramp Split
470N-46.69
25A-227.65
SB On Ramp Merge from EB/WB
25A-227.54
NB Off to EB Ramp Merge
470B-46.13
25A-227.65
EB Ent Gore Pt
470B-45.89
NB Ramp Split to WB/EB
25A-227.47
SB Ent Gore Pt
25A-227.35
NB Exit Gore Pt
25A-227.11
Northwest Pkwy (Toll road)
Huron St
Washington St
470B-45.87
W 154th Ave
W 153rd Ave
W 152nd Ave
Santa Fe St
Delaware St
Bannock St
Metzger Reservoir
Natures Way Waterscapes
Approx MPs for Blk#s on I-25:
16400 Blk N - 25A-228.70
16300 Blk N - 25A-228.55
16200 Blk N - 25A-228.35
16100 Blk N - 25A-228.20
16000 Blk N - 25A-228.10
15900 Blk N - 25A-227.95
15800 Blk N - 25A-227.85
15700 Blk N - 25A-227.75
15600 Blk N - 25A-227.65
15500 Blk N - 25A-227.45
15400 Blk N - 25A-227.35
15300 Blk N - 25A-227.25
15200 Blk N - 25A-227.15

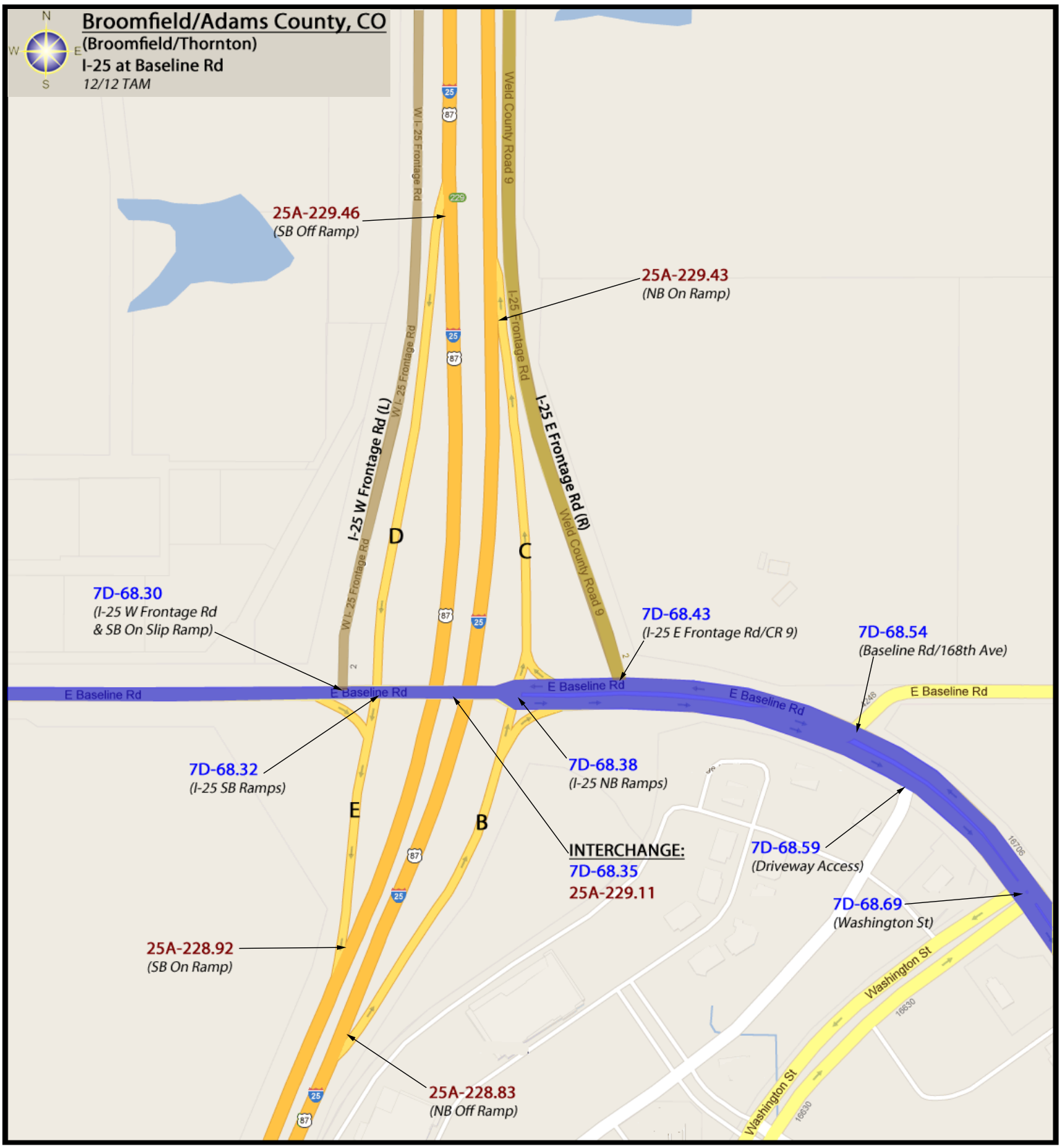
Broomfield/Adams County, CO
(Broomfield/Thornton)
I-25 at Baseline Rd
12/12 TAM
N
W
E
S
25A-229.46
(SB Off Ramp)
25A-229.43
(NB On Ramp)
I-25 W Frontage Rd (L)
W I- 25 Frontage Rd
I-25 Frontage Rd
I-25 E Frontage Rd (R)
Weld County Road 9
D
C
7D-68.30
(I-25 W Frontage Rd
& SB On Slip Ramp)
7D-68.43
(I-25 E Frontage Rd/CR 9)
7D-68.54
(Baseline Rd/168th Ave)
E Baseline Rd
7D-68.32
(I-25 SB Ramps)
7D-68.38
(I-25 NB Ramps)
E
B
INTERCHANGE:
7D-68.35
25A-229.11
7D-68.59
(Driveway Access)
7D-68.69
(Washington St)
Washington St
25A-228.92
(SB On Ramp)
25A-228.83
(NB Off Ramp)

Longmont, Colorado
I-25 Exit #240 at SH 119C
UPDATED: 07/2012 TAM
25A-240.33
25A-240.29
25A-240.22
Minor Str
INTERCHANGE:
25A-240.11
119C-63.67
25A-240.14
NB On Ramp Split
119C-63.62
119C-63.64
119C-63.70 (End)
SH119C
REF: 25A-240.08
25A-240.08
NB Off Ramp Split
REF; 25A-240.06
McDonald's Pkg Lot
REF: 25A-240.05
McDonald's Pkg Lot
CDOT Owned
Park N Ride
25A-240.04-T
REF: 25A-240.03
25A-239.99
25A-240.00
NOT CDOT*
*Frontage Rd was
dropped in 2012
25A-239.84
Co Rd 9
Co Rd 24
I-25 Frontage Rd
Turner Blvd
Ash Ave
Birch Ave
Cedar Ave
Dogwood Ave
Elm Ave
Fir Ave
Grove Ave
Hickory Ave
Ivy Ave
Juniper Ave
I-25 Access Rd
Business Park
A
B
C
D
E
J
T
N
W
E
S

Loveland, Colorado
I-25 @ Eisenhower Blvd
Re-Configured: 2010
10/13 TAM
N
W
E
S
I-25 NB Ent Gore PT:
25A-257.60
I-25 SB Exit Gore PT:
25A-257.54
I-25 SB Loop Ent Gore PT:
25A-257.35
I-25 SB Off Ramp:
34A-96.19
INTERCHANGE:
25A-257.31
34A-96.25
I-25 NB Loop On Ramp:
34A-96.29
I-25 W Frontage Rd (L)
Park N Ride
1-25A-257.37-T
I-25 NB On Ramp:
34A-96.43
I-25 SB Off Slip Ramp:
34A-96.17
E Eisenhower Blvd
I-25 NB Off Slip Ramp:
34A-96.37
I-25 SB On Ramp:
34A-96.12
I-25 NB Off Ramp:
34A-96.34
I-25 W Frontage Rd
Loveland Mall Access
34A-96.03
NB Loop Ent Gore PT:
25A-257.28
I-25 SB On Loop Ramp:
34A-96.23
SB Ent Gore Pt:
25A-257.21
NB Exit Gore PT:
25A-257.14
D
i
C
B
G
E
B
I-25 Frontage Rd

Fort Collins, Colorado
SH025A - 268.48
8/2012 AFS
N
W
E
S
25A - 268.62
INTERCHANGE
25A -268.48
25A - 268.21
SW Frontage Rd
SE Frontage Rd
E Prospect Rd
FRONTAGE RD
FRONTAGE RD
Colorado Welcome Center
Max-Air Trailer Sales
A
B
C
D
E
M
N
O
P
T

Fort Collins, Colorado
I-25 @ Mulberry St
UPDATED: 3/2016 TAM
N
W
E
S
I-25 NB Ent &
SB Exit Gore Pt
25A-269.52
Mulberry St @
I-25 SB On/Off Loop Ramps
14C-138.93
I-25 NB Loop Exit &
SB Loop Ent Gore Pt
25A-269.42
I-25 NB Loop Off Ramp &
Mulberry St
14C-139.03
Mulberry St @
I-25 SB On/Off Ramps
14C-138.81
I-25 W Frtg Rd &
Hwy 14 N Frtg Rd
14C-138.75
25A-269.38
John Deere Dr
3-25A-269.42-L
I-25 NB On Ramp Merge
25A-269.41-C
Mulberry St & Frontage Rd
14C-138.75
I-25 NB Off Ramp &
Mulberry St
14C-139.12
I-25 E Frtg Rd &
Cloverleaf Wy
25A-269.39
Centro Way
3-14C-138.65-L
Hwy 14 N Frontage Rd (L)
Hwy 14 S Frontage Rd (R)
I-25 NW Frontage Rd (L)
I-25 NE Frontage Rd (R)
I-25 SW Frontage Rd (L)
I-25 SE Frontage Rd (R)
NE Frontage Rd
E Mulberry St
D
i
C
H
E
F
B
Canal Dr
3-14C-138.60-R
I-25 W Frtg Rd &
Hwy 14 N Frtg Rd
14C-138.75
25A-269.35
Stockton Ave
3-25A-269.33-R
I-25 SB Loop Exit Gore Pt
25A-269.31
INTERCHANGE:
14C-138.97
25A-269.37
I-25 NB On Ramp &
Mulberry St
14C-139.05
I-25 E Frtg Rd &
Mulberry St
14C-139.21
Denrose Ct
3-25A-269.28-L
I-25 SB Ent/NB Exit Gore Pt
25A-269.22
Front Range Event Rental | Party and Wedding Rentals Fort Collins
FedEx Express Ship Center
Weicker Dr
Super 8 Fort Collins
Vetline Equine
Denny's
Motel 6 Fort Collins
Plaza
Waffle House
Hacienda Real Family Mexican
Sleep Inn
Days Inn Fort Collins
La Quinta Inn Fort Collins
Comfort Inn Fort Collins
Smithfield Dr
Sofa Mart
Marks Precision Machining
Ft Collins
Northern
Denver
Cottonwood Ln
Maple Ln
Spruce Ln
Redbox
McDonald's
GuestHouse Inn & Suites Fort Collins
ParkerStore
Interstate Honda
Rubicon System America
Marathon Oil
Abound Solar, Inc

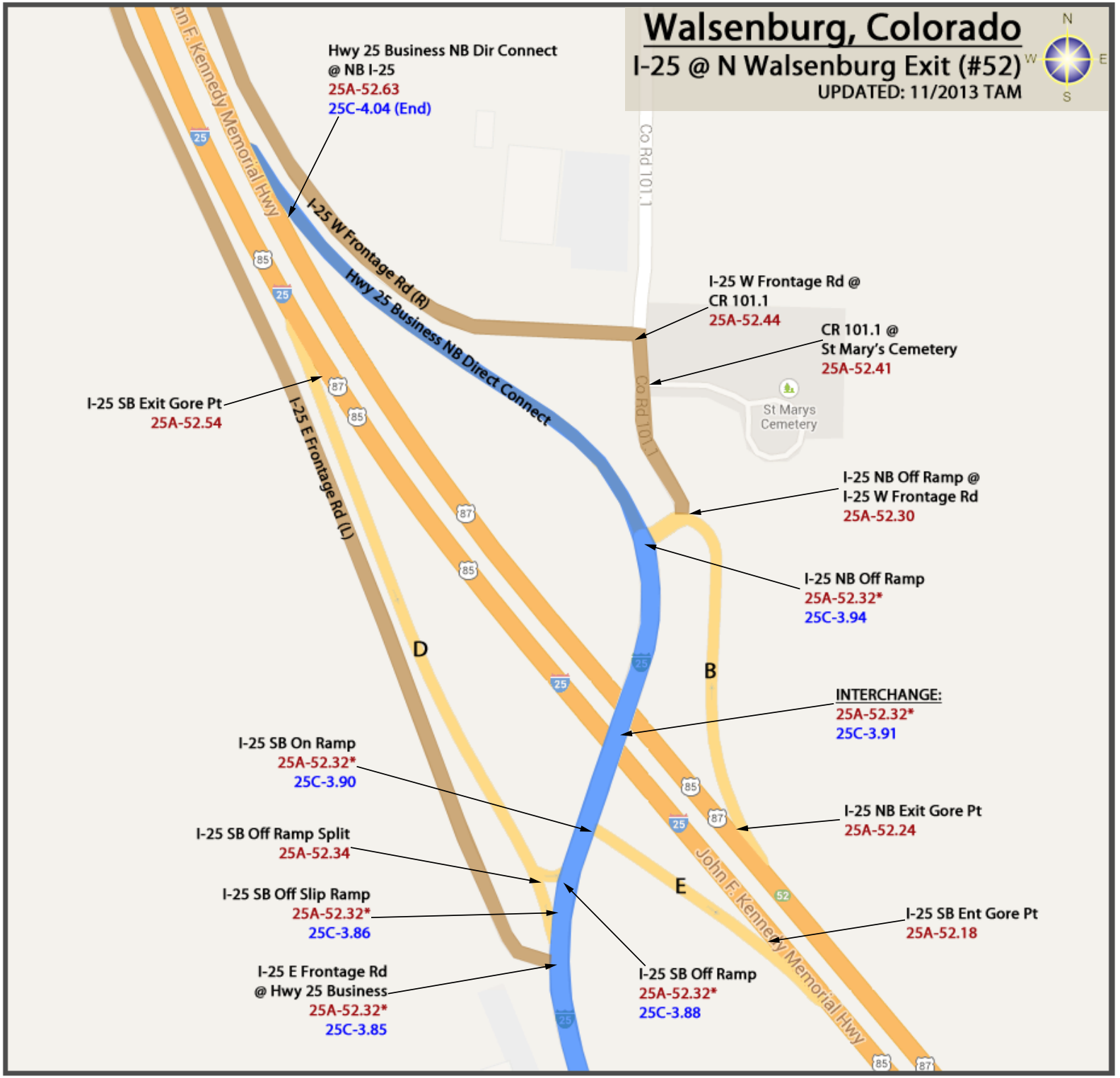
Walsenburg, Colorado
I-25 @ N Walsenburg Exit (#52)
UPDATED: 11/2013 TAM
N
W
E
S
Hwy 25 Business NB Dir Connect
@ NB I-25
25A-52.63
25C-4.04 (End)
I-25 W Frontage Rd (R)
Hwy 25 Business NB Direct Connect
I-25 E Frontage Rd (L)
John F. Kennedy Memorial Hwy
Co Rd 101.1
I-25 W Frontage Rd @
CR 101.1
25A-52.44
CR 101.1 @
St Mary's Cemetery
25A-52.41
St Marys
Cemetery
I-25 SB Exit Gore Pt
25A-52.54
I-25 NB Off Ramp @
I-25 W Frontage Rd
25A-52.30
I-25 NB Off Ramp
25A-52.32*
25C-3.94
D
B
INTERCHANGE:
25A-52.32*
25C-3.91
I-25 SB On Ramp
25A-52.32*
25C-3.90
I-25 NB Exit Gore Pt
25A-52.24
I-25 SB Off Ramp Split
25A-52.34
E
I-25 SB Off Slip Ramp
25A-52.32*
25C-3.86
I-25 SB Ent Gore Pt
25A-52.18
I-25 E Frontage Rd
@ Hwy 25 Business
25A-52.32*
25C-3.85
I-25 SB Off Ramp
25A-52.32*
25C-3.88

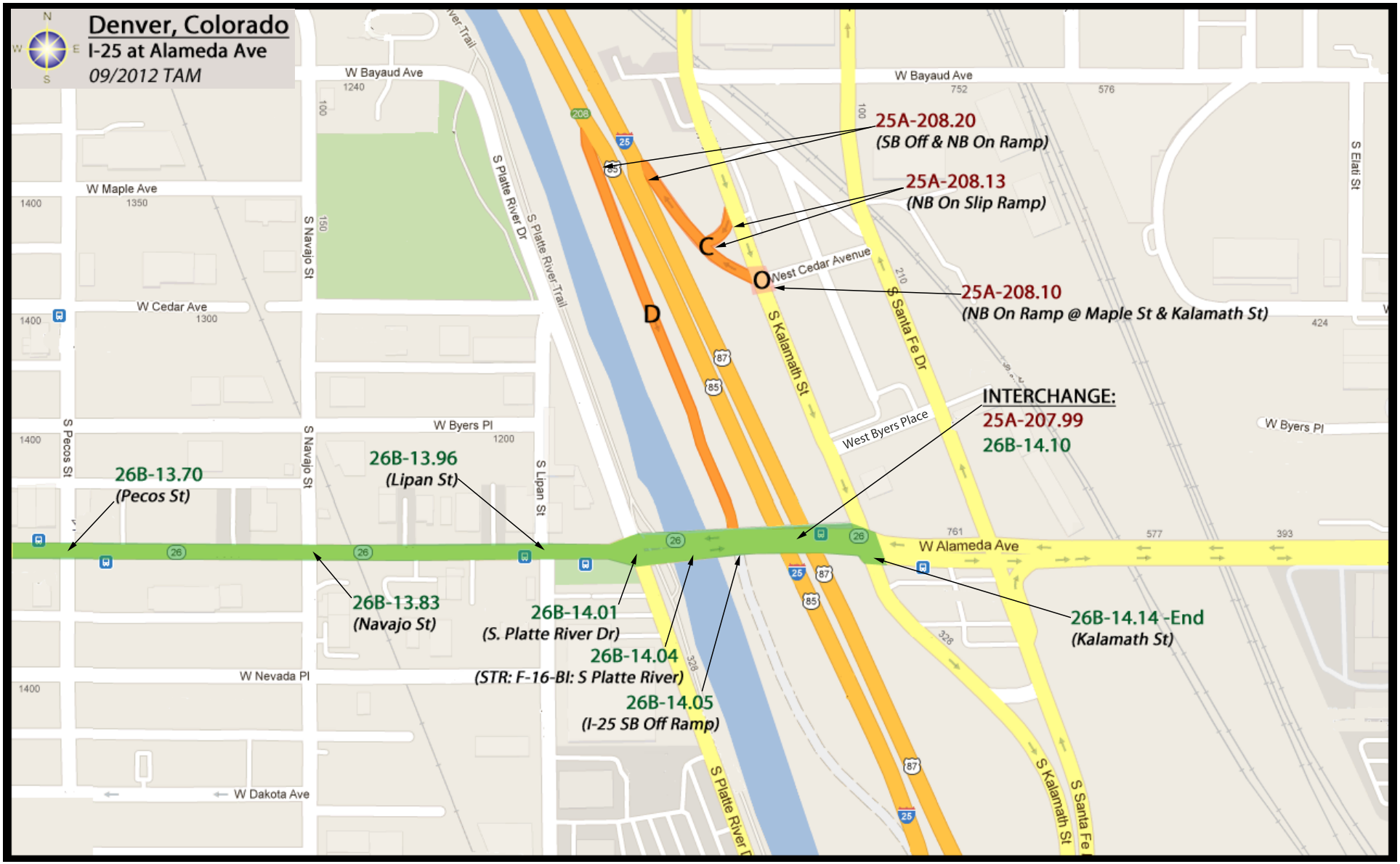
Denver, Colorado
I-25 at Alameda Ave
09/2012 TAM
25A-208.20
(SB Off & NB On Ramp)
25A-208.13
(NB On Slip Ramp)
25A-208.10
(NB On Ramp @ Maple St & Kalamath St)
INTERCHANGE:
25A-207.99
26B-14.10
26B-13.70
(Pecos St)
26B-13.96
(Lipan St)
26B-13.83
(Navajo St)
26B-14.01
(S. Platte River Dr)
26B-14.04
(STR: F-16-BI: S Platte River)
26B-14.05
(I-25 SB Off Ramp)
26B-14.14 -End
(Kalamath St)
W Bayaud Ave
W Maple Ave
W Cedar Ave
W Byers Pl
W Nevada Pl
W Dakota Ave
W Alameda Ave
West Cedar Avenue
West Byers Place
S Platte River Dr
S Platte River Trail
S Navajo St
S Pecos St
S Lipan St
S Kalamath St
S Santa Fe Dr
S Elati St

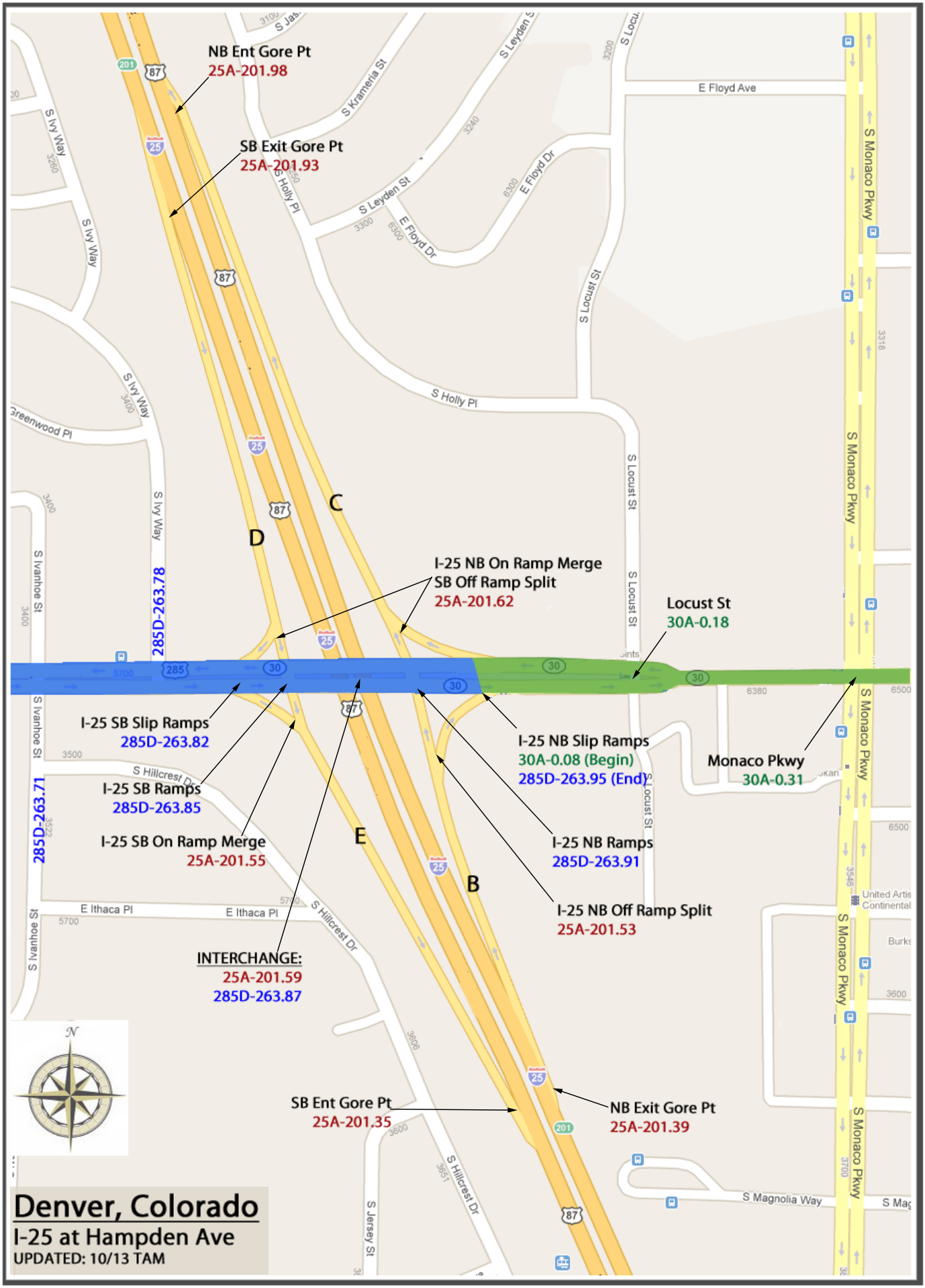
NB Ent Gore Pt
25A-201.98
SB Exit Gore Pt
25A-201.93
I-25 NB On Ramp Merge
SB Off Ramp Split
25A-201.62
Locust St
30A-0.18
285D-263.78
I-25 SB Slip Ramps
285D-263.82
I-25 SB Ramps
285D-263.85
I-25 SB On Ramp Merge
25A-201.55
285D-263.71
INTERCHANGE:
25A-201.59
285D-263.87
I-25 NB Slip Ramps
30A-0.08 (Begin)
285D-263.95 (End)
I-25 NB Ramps
285D-263.91
I-25 NB Off Ramp Split
25A-201.53
Monaco Pkwy
30A-0.31
SB Ent Gore Pt
25A-201.35
NB Exit Gore Pt
25A-201.39
A
B
C
D
E
E Floyd Ave
S Monaco Pkwy
S Locust St
S Holly Pl
S Leyden St
E Floyd Dr
S Krameria St
S Ivy Way
S Ivanhoe St
S Hillcrest Dr
E Ithaca Pl
S Jersey St
S Magnolia Way
Greenwood Pl
Denver, Colorado
I-25 at Hampden Ave
UPDATED: 10/13 TAM

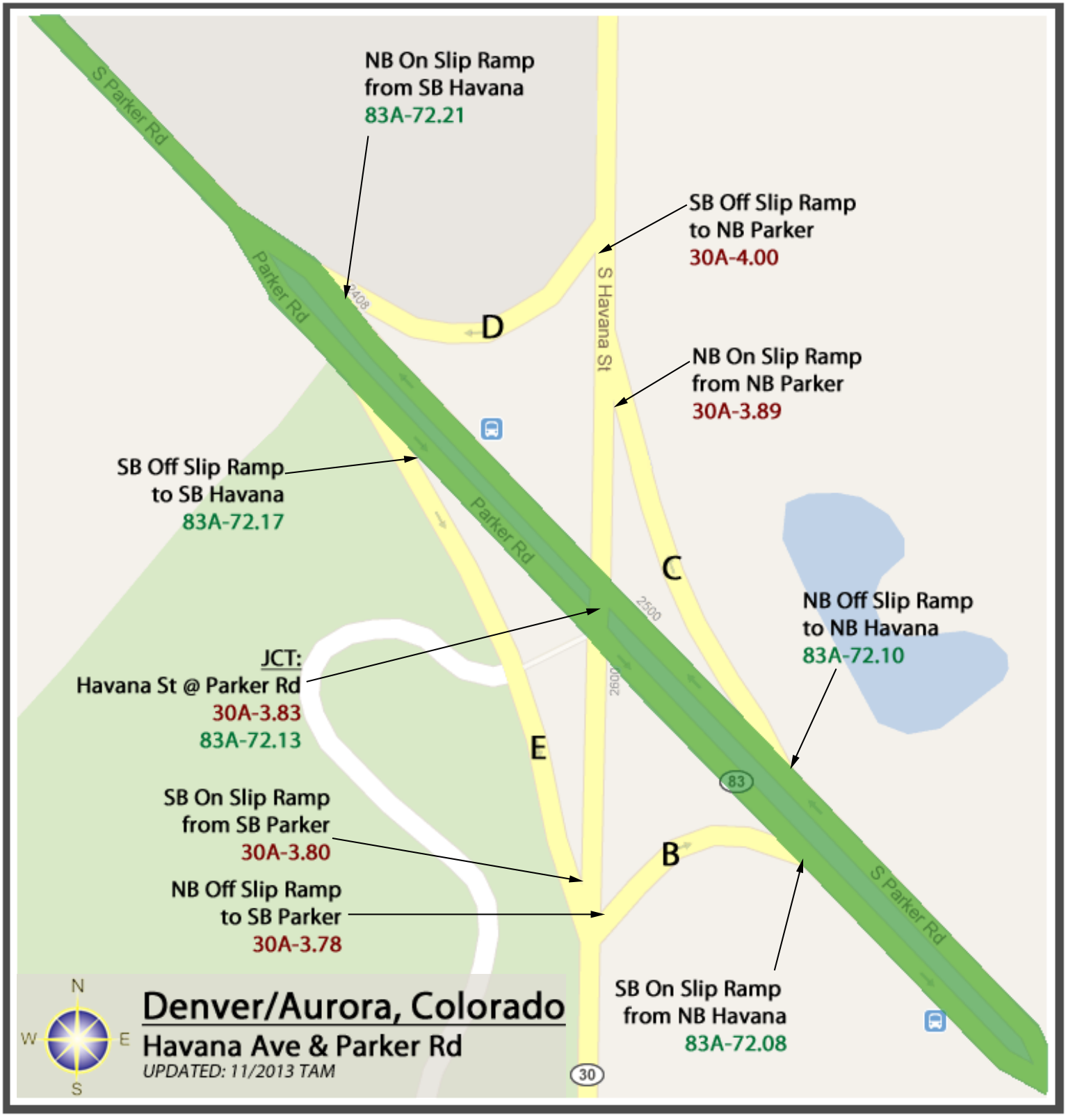
NB On Slip Ramp
from SB Havana
83A-72.21
SB Off Slip Ramp
to NB Parker
30A-4.00
NB On Slip Ramp
from NB Parker
30A-3.89
SB Off Slip Ramp
to SB Havana
83A-72.17
JCT:
Havana St @ Parker Rd
30A-3.83
83A-72.13
NB Off Slip Ramp
to NB Havana
83A-72.10
SB On Slip Ramp
from SB Parker
30A-3.80
NB Off Slip Ramp
to SB Parker
30A-3.78
SB On Slip Ramp
from NB Havana
83A-72.08
S Parker Rd
Parker Rd
S Havana St
D
C
E
B
83
30
N
W
E
S
Denver/Aurora, Colorado
Havana Ave & Parker Rd
UPDATED: 11/2013 TAM

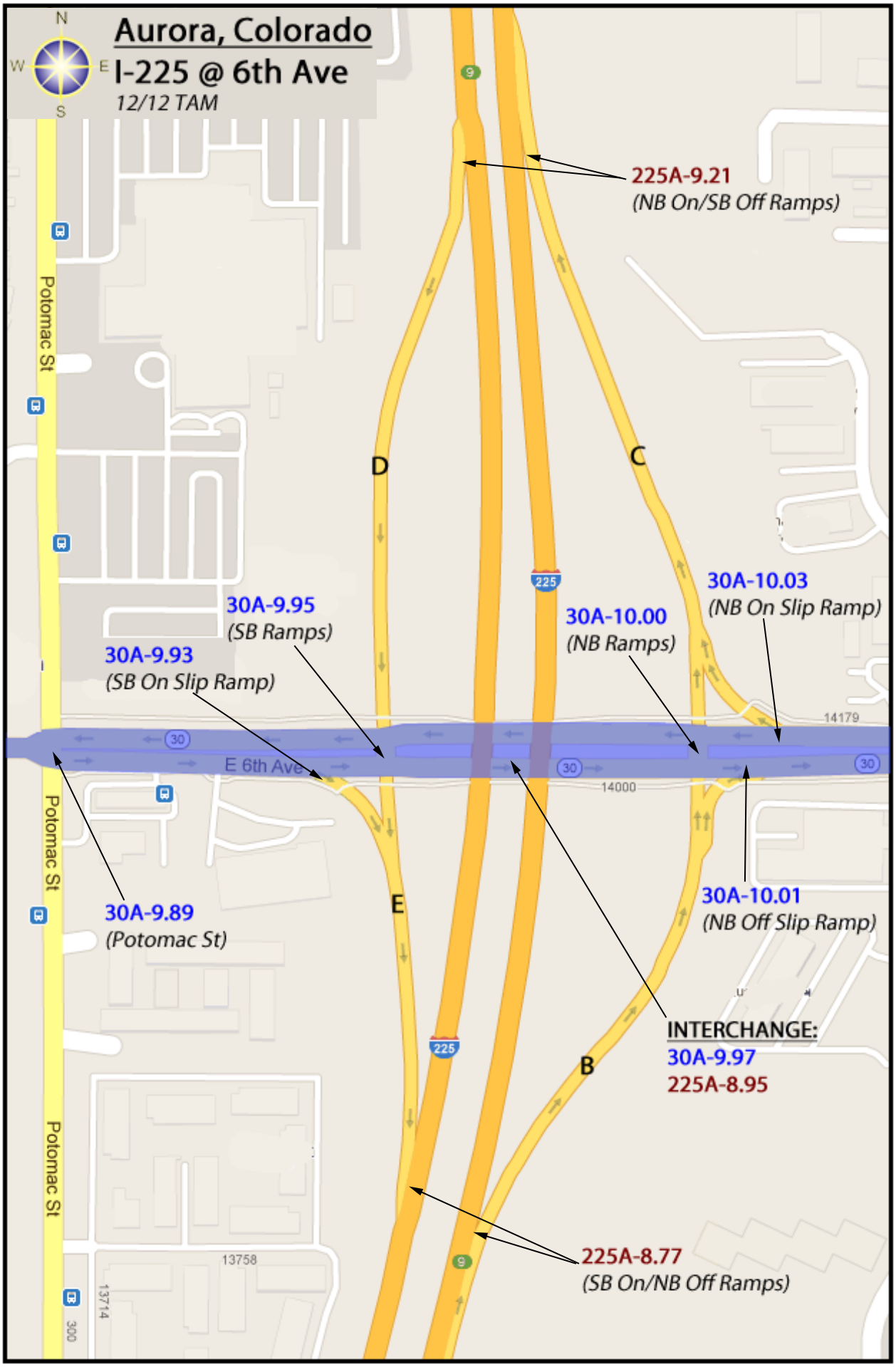
Aurora, Colorado
I-225 @ 6th Ave
12/12 TAM
N
W
E
S
225A-9.21
(NB On/SB Off Ramps)
Potomac St
D
C
225
30A-10.03
(NB On Slip Ramp)
30A-9.95
(SB Ramps)
30A-10.00
(NB Ramps)
30A-9.93
(SB On Slip Ramp)
14179
30
E 6th Ave
14000
30A-9.89
(Potomac St)
E
30A-10.01
(NB Off Slip Ramp)
INTERCHANGE:
30A-9.97
225A-8.95
B
13758
13714
300
225A-8.77
(SB On/NB Off Ramps)

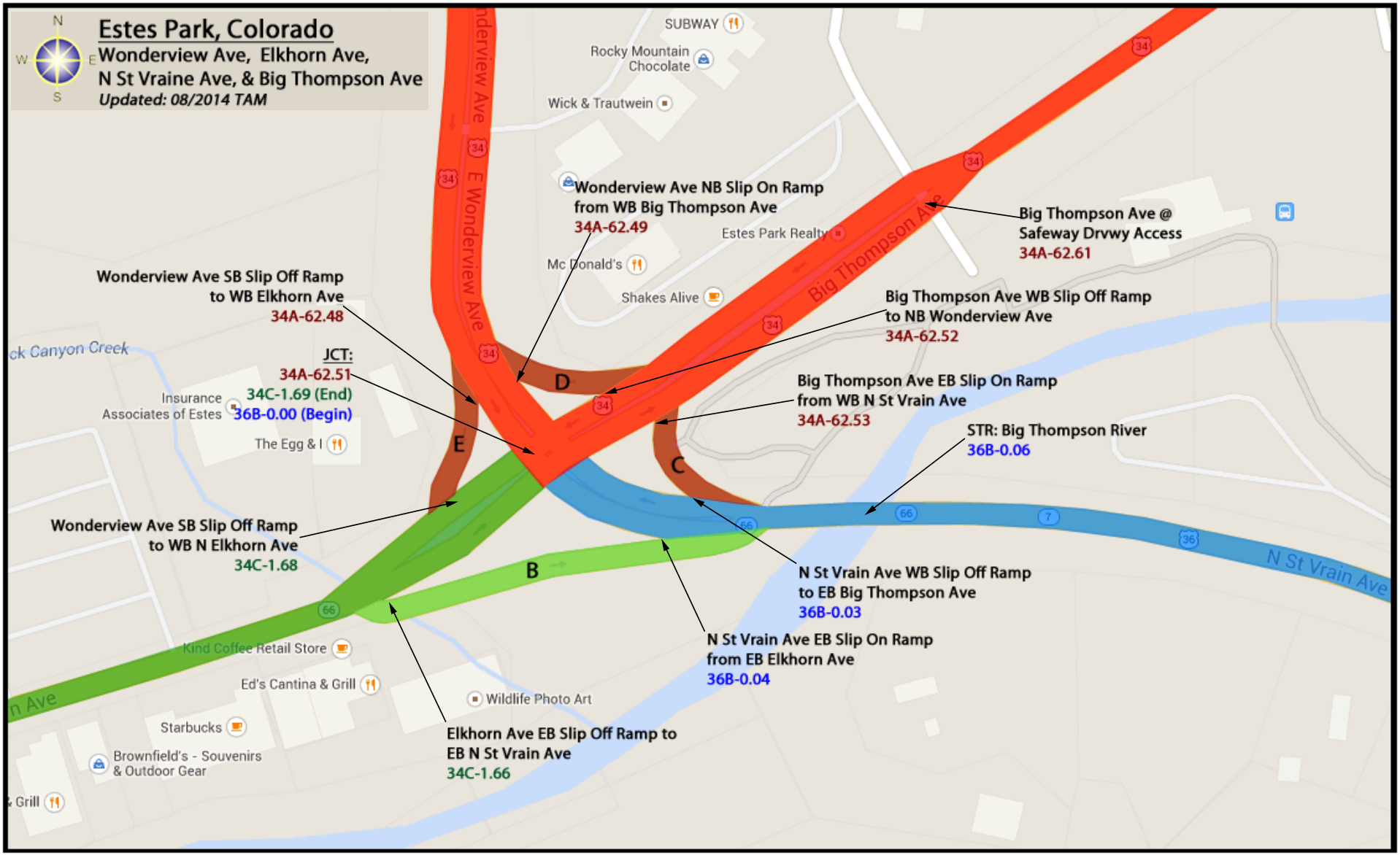
Estes Park, Colorado
Wonderview Ave, Elkhorn Ave,
N St Vraine Ave, & Big Thompson Ave
Updated: 08/2014 TAM
N
W
E
S
SUBWAY
Rocky Mountain Chocolate
Wick & Trautwein
E Wonderview Ave
Big Thompson Ave
Estes Park Realty
Mc Donald's
Shakes Alive
Insurance Associates of Estes
The Egg & I
Kind Coffee Retail Store
Ed's Cantina & Grill
Wildlife Photo Art
Starbucks
Brownfield's - Souvenirs & Outdoor Gear
N St Vrain Ave
Wonderview Ave NB Slip On Ramp from WB Big Thompson Ave
34A-62.49
Big Thompson Ave @ Safeway Drvwy Access
34A-62.61
Wonderview Ave SB Slip Off Ramp to WB Elkhorn Ave
34A-62.48
JCT:
34A-62.51
34C-1.69 (End)
36B-0.00 (Begin)
Big Thompson Ave WB Slip Off Ramp to NB Wonderview Ave
34A-62.52
Big Thompson Ave EB Slip On Ramp from WB N St Vrain Ave
34A-62.53
STR: Big Thompson River
36B-0.06
Wonderview Ave SB Slip Off Ramp to WB N Elkhorn Ave
34C-1.68
N St Vrain Ave WB Slip Off Ramp to EB Big Thompson Ave
36B-0.03
N St Vrain Ave EB Slip On Ramp from EB Elkhorn Ave
36B-0.04
Elkhorn Ave EB Slip Off Ramp to EB N St Vrain Ave
34C-1.66
D
E
C
B

Loveland

UPDATED: 05/2013 TAM

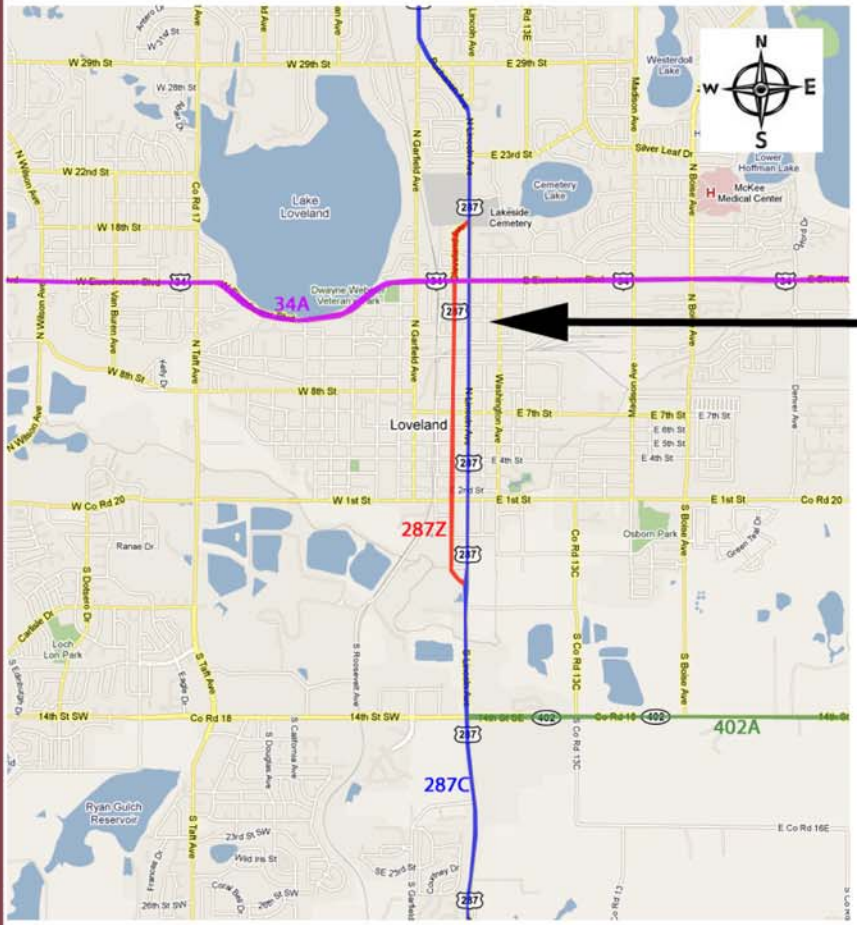

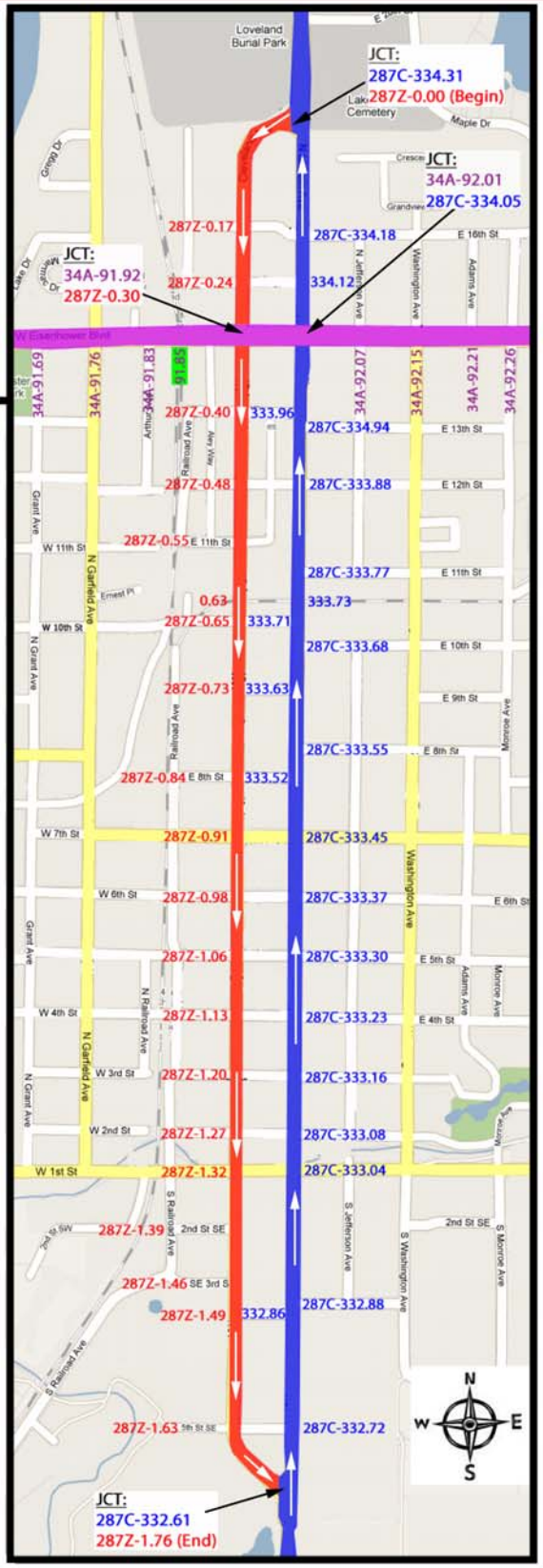

Loveland, Colorado
I-25 @ Eisenhower Blvd
Re-Configured: 2010
10/13 TAM
N
W
E
S
I-25 NB Ent Gore PT:
25A-257.60
I-25 SB Exit Gore PT:
25A-257.54
I-25 SB Loop Ent Gore PT:
25A-257.35
I-25 SB Off Ramp:
34A-96.19
INTERCHANGE:
25A-257.31
34A-96.25
I-25 NB Loop On Ramp:
34A-96.29
I-25 W Frontage Rd (L)
Park N Ride
1-25A-257.37-T
I-25 NB On Ramp:
34A-96.43
I-25 SB Off Slip Ramp:
34A-96.17
E Eisenhower Blvd
I-25 NB Off Slip Ramp:
34A-96.37
I-25 SB On Ramp:
34A-96.12
I-25 NB Off Ramp:
34A-96.34
I-25 W Frontage Rd
Loveland Mall Access
34A-96.03
NB Loop Ent Gore PT:
25A-257.28
I-25 SB On Loop Ramp:
34A-96.23
SB Ent Gore Pt:
25A-257.21
NB Exit Gore PT:
25A-257.14
D
i
C
B
G
E
B
I-25 Frontage Rd

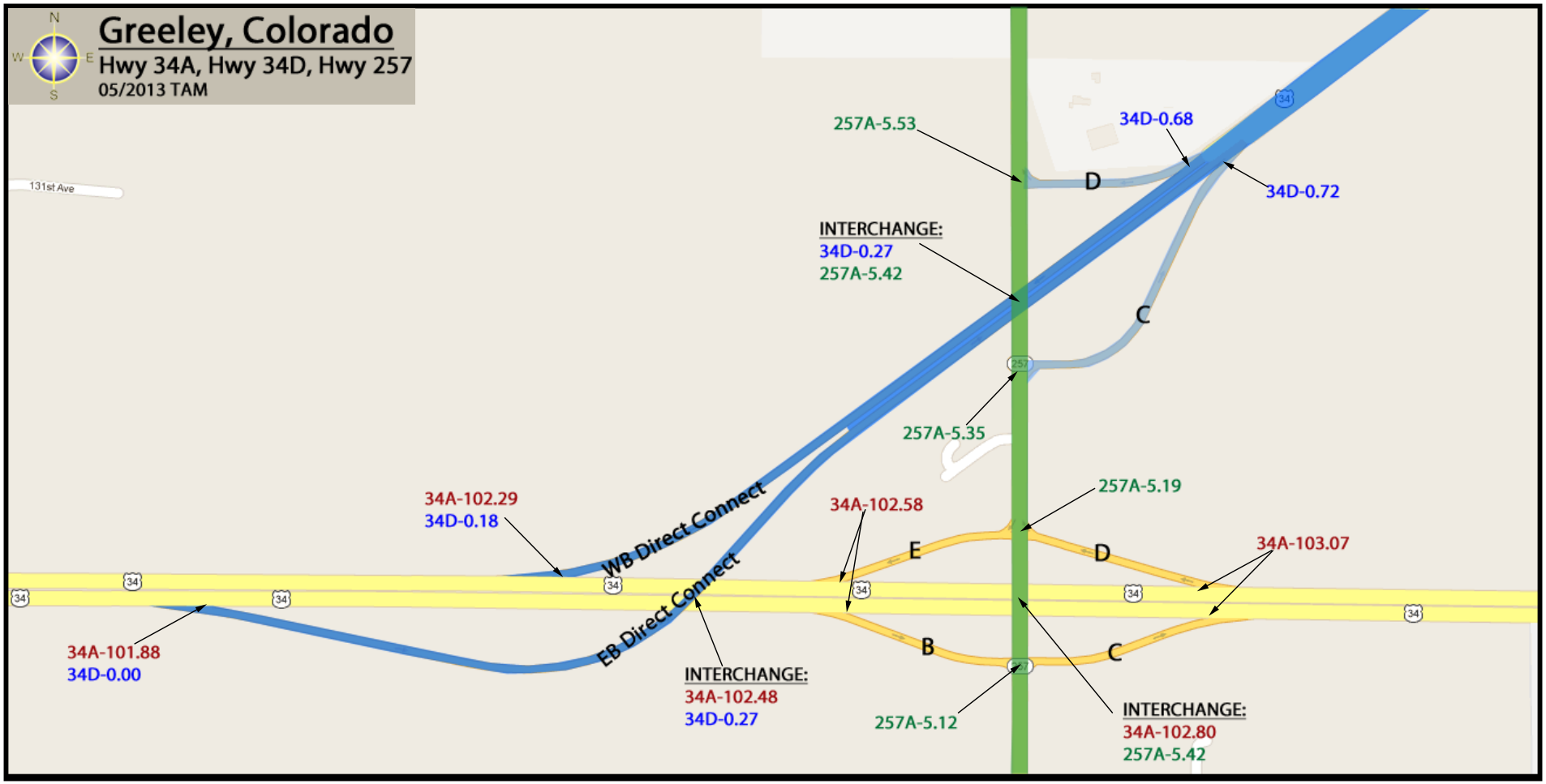
Greeley, Colorado
Hwy 34A, Hwy 34D, Hwy 257
05/2013 TAM
N
W
E
S
131st Ave
257A-5.53
34D-0.68
34D-0.72
D
INTERCHANGE:
34D-0.27
257A-5.42
C
257A-5.35
34A-102.29
34D-0.18
WB Direct Connect
34A-102.58
257A-5.19
E
D
34A-103.07
EB Direct Connect
34A-101.88
34D-0.00
B
C
INTERCHANGE:
34A-102.48
34D-0.27
257A-5.12
INTERCHANGE:
34A-102.80
257A-5.42

Greeley, Colorado

28th St and 23rd Ave

UPDATED: 10/2012 TAM

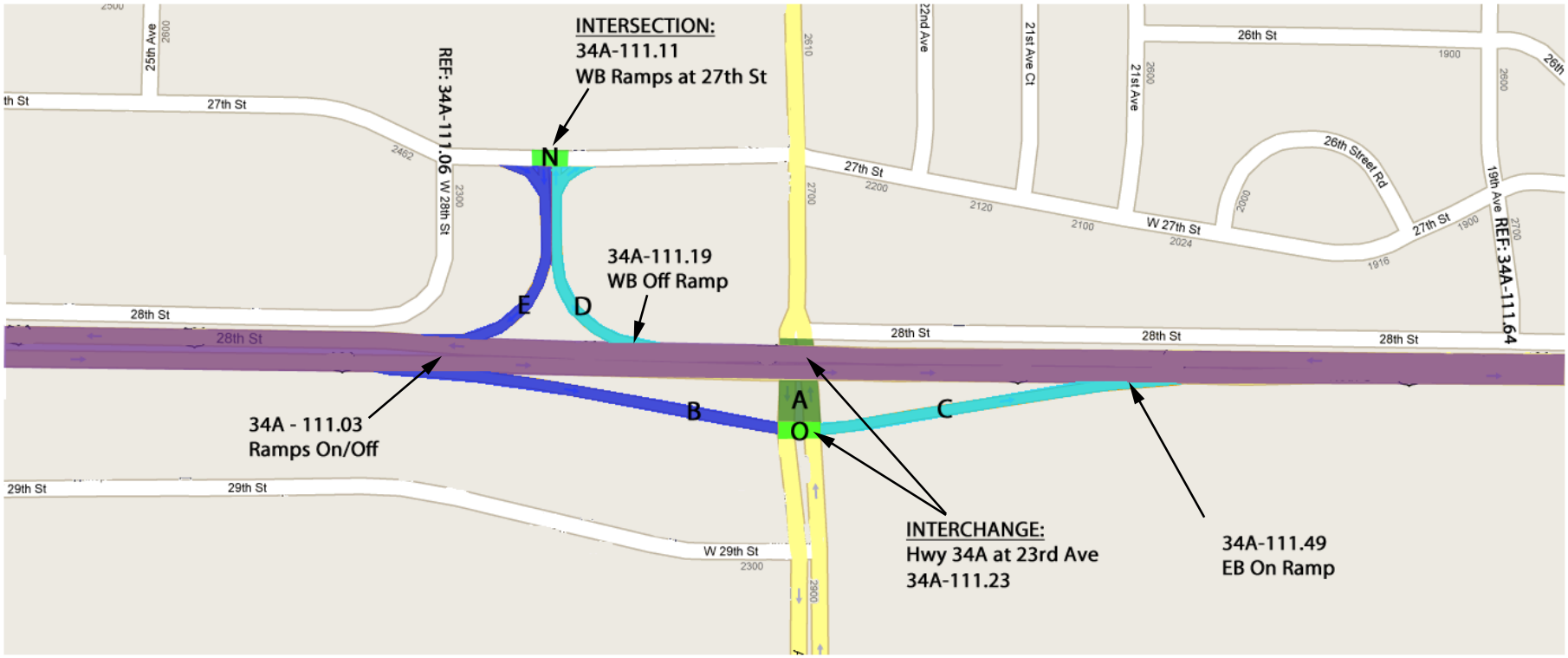

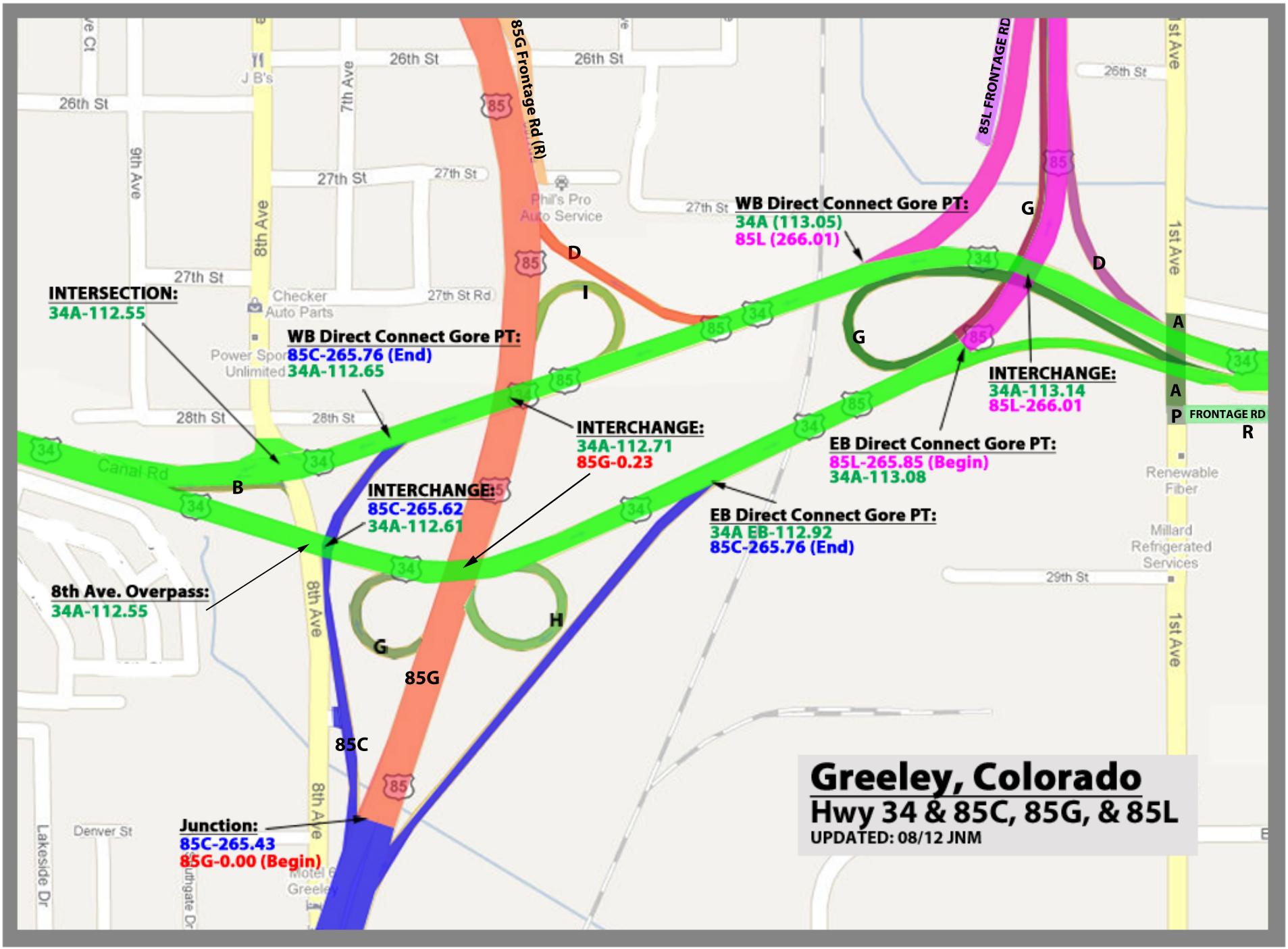
85G Frontage Rd (R)
85L FRONTAGE RD
26th St
27th St
28th St
29th St
9th Ave
8th Ave
7th Ave
1st Ave
J B's
Phil's Pro Auto Service
Checker Auto Parts
Power Sports Unlimited
Canal Rd
Renewable Fiber
Millard Refrigerated Services
Lakeside Dr
Denver St
INTERSECTION:
34A-112.55
WB Direct Connect Gore PT:
85C-265.76 (End)
34A-112.65
INTERCHANGE:
34A-112.71
85G-0.23
INTERCHANGE:
85C-265.62
34A-112.61
8th Ave. Overpass:
34A-112.55
Junction:
85C-265.43
85G-0.00 (Begin)
WB Direct Connect Gore PT:
34A (113.05)
85L (266.01)
INTERCHANGE:
34A-113.14
85L-266.01
EB Direct Connect Gore PT:
85L-265.85 (Begin)
34A-113.08
EB Direct Connect Gore PT:
34A EB-112.92
85C-265.76 (End)
FRONTAGE RD
Greeley, Colorado
Hwy 34 & 85C, 85G, & 85L
UPDATED: 08/12 JNM

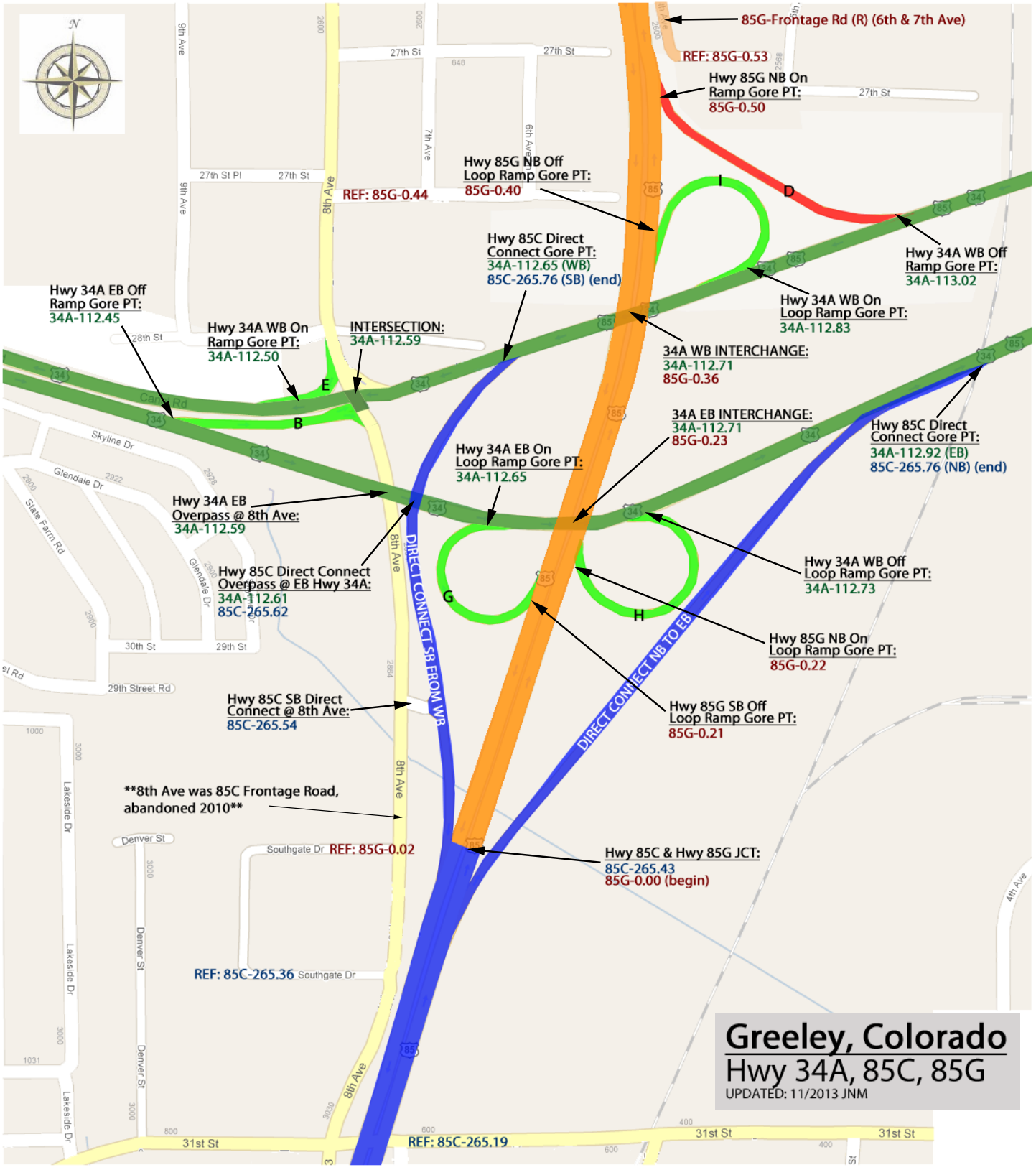
85G-Frontage Rd (R) (6th & 7th Ave)
REF: 85G-0.53
Hwy 85G NB On
Ramp Gore PT:
85G-0.50
Hwy 85G NB Off
Loop Ramp Gore PT:
85G-0.40
REF: 85G-0.44
Hwy 85C Direct
Connect Gore PT:
34A-112.65 (WB)
85C-265.76 (SB) (end)
Hwy 34A WB Off
Ramp Gore PT:
34A-113.02
Hwy 34A WB On
Loop Ramp Gore PT:
34A-112.83
Hwy 34A EB Off
Ramp Gore PT:
34A-112.45
Hwy 34A WB On
Ramp Gore PT:
34A-112.50
INTERSECTION:
34A-112.59
34A WB INTERCHANGE:
34A-112.71
85G-0.36
34A EB INTERCHANGE:
34A-112.71
85G-0.23
Hwy 85C Direct
Connect Gore PT:
34A-112.92 (EB)
85C-265.76 (NB) (end)
Hwy 34A EB On
Loop Ramp Gore PT:
34A-112.65
Hwy 34A EB
Overpass @ 8th Ave:
34A-112.59
Hwy 85C Direct Connect
Overpass @ EB Hwy 34A:
34A-112.61
85C-265.62
Hwy 34A WB Off
Loop Ramp Gore PT:
34A-112.73
Hwy 85G NB On
Loop Ramp Gore PT:
85G-0.22
Hwy 85G SB Off
Loop Ramp Gore PT:
85G-0.21
Hwy 85C SB Direct
Connect @ 8th Ave:
85C-265.54
DIRECT CONNECT SB FROM WB
DIRECT CONNECT NB TO EB
**8th Ave was 85C Frontage Road,
abandoned 2010**
Hwy 85C & Hwy 85G JCT:
85C-265.43
85G-0.00 (begin)
REF: 85G-0.02
REF: 85C-265.36
REF: 85C-265.19
Greeley, Colorado
Hwy 34A, 85C, 85G
UPDATED: 11/2013 JNM

Greeley, Colorado
34A 112.97-113.33
85L-265.85-266.41
08/13 JNM
REF: 85L-266.41
E 24th
N
W
E
S
1st Ave Ct
85
25th St
REF: 85L-266.27
Milagro Headstart
Delta
Hwy 85 SB Exit Ramp Gore PT:
85L-266.33
2nd Ave - 85L Frontage Rd (L)
1st Ave
REF: 85L-266.16
Hwy 85 NB Ent. Ramp Gore Pt:
85L-266.15
End of 2nd Ave. Frontage Rd.:
3-85L-266.08-L
G
WB Direct Connect:
34A-113.05
85L-266.01
Greeley Ditch #3:
85L-266.08
85
D
1st Ave
Hwy 34 WB Exit Ramp Gore PT:
34A-113.34
85L-265.85
34
34
G
A
G
E 2
RRX Underpass:
34A-112.97
34
E
85
34
STR OVERPASS:
34A-113.14
85L-266.01
A
P
E. 28th St. - 34A Frontage Rd (R)
EB Direct Connect:
34A-113.08
85L-265.85 (Begin)
Hwy 34 EB Ent Ramp Gore PT:
34A-113.30
1st Ave. Underpass:
34A-113.26

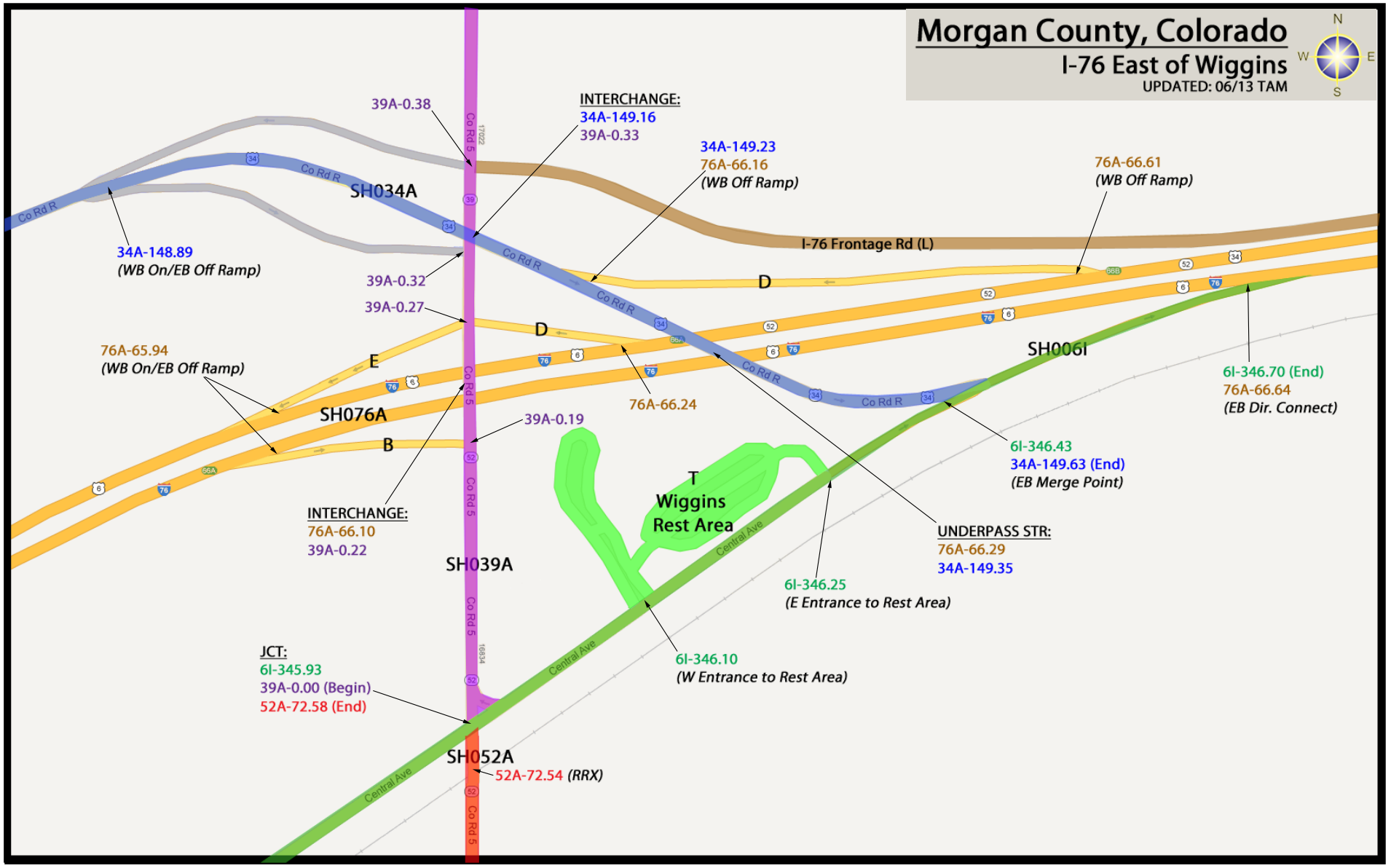
Morgan County, Colorado
I-76 East of Wiggins
UPDATED: 06/13 TAM
N
W
E
S
39A-0.38
INTERCHANGE:
34A-149.16
39A-0.33
34A-149.23
76A-66.16
(WB Off Ramp)
76A-66.61
(WB Off Ramp)
SH034A
Co Rd R
34A-148.89
(WB On/EB Off Ramp)
I-76 Frontage Rd (L)
39A-0.32
39A-0.27
D
D
E
76A-65.94
(WB On/EB Off Ramp)
SH076A
B
76A-66.24
SH006I
6I-346.70 (End)
76A-66.64
(EB Dir. Connect)
39A-0.19
6I-346.43
34A-149.63 (End)
(EB Merge Point)
T
Wiggins
Rest Area
INTERCHANGE:
76A-66.10
39A-0.22
SH039A
Central Ave
UNDERPASS STR:
76A-66.29
34A-149.35
6I-346.25
(E Entrance to Rest Area)
JCT:
6I-345.93
39A-0.00 (Begin)
52A-72.58 (End)
6I-346.10
(W Entrance to Rest Area)
SH052A
52A-72.54 (RRX)
Co Rd 5

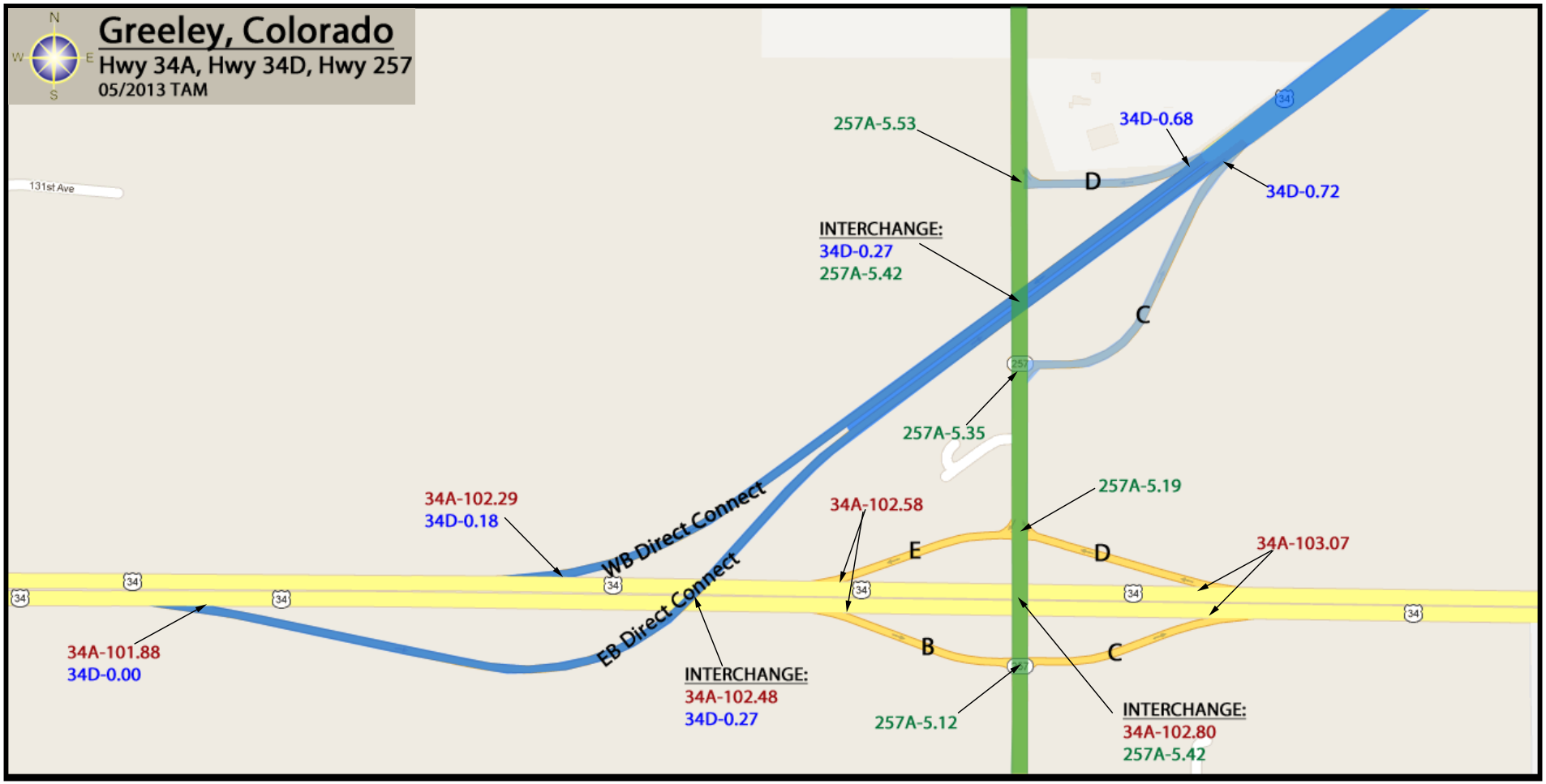
Greeley, Colorado
Hwy 34A, Hwy 34D, Hwy 257
05/2013 TAM
N
W
E
S
131st Ave
257A-5.53
34D-0.68
34D-0.72
D
INTERCHANGE:
34D-0.27
257A-5.42
C
257A-5.35
34A-102.29
34D-0.18
WB Direct Connect
34A-102.58
257A-5.19
E
D
34A-103.07
EB Direct Connect
34A-101.88
34D-0.00
B
C
INTERCHANGE:
34A-102.48
34D-0.27
257A-5.12
INTERCHANGE:
34A-102.80
257A-5.42

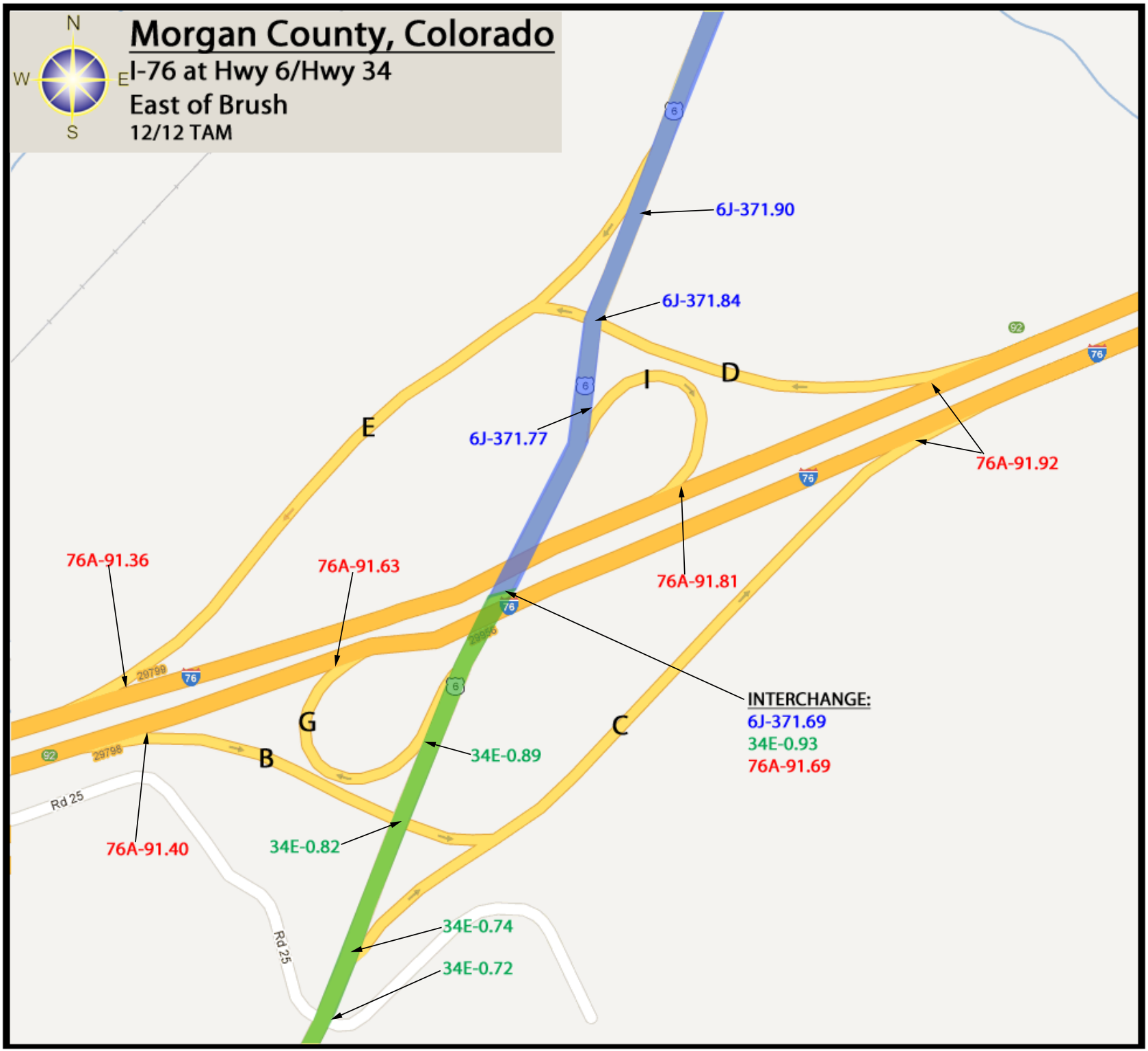
Morgan County, Colorado
I-76 at Hwy 6/Hwy 34
East of Brush
12/12 TAM
N
W
E
S
6J-371.90
6J-371.84
6J-371.77
E
I
D
76A-91.92
76A-91.36
76A-91.63
76A-91.81
INTERCHANGE:
6J-371.69
34E-0.93
76A-91.69
G
C
B
34E-0.89
34E-0.82
76A-91.40
34E-0.74
34E-0.72
Rd 25
Rd 25
29799
29798
29856
76
92
6

Denver, Colorado
I-70 @ Quebec/Northfield
UPDATED: 07/2013 TAM
N
S
E
W
I-70 WB On Slip Ramp:
35A-8.65
I-70 WB Off Slip Ramp:
35A-8.67
I-70 WB Ramps:
35A-8.62
I-70 WB On Ramp Merge PT:
70A-278.49
I-70 WB Off Ramp Split PT:
70A-278.60
E
D
I-70 EB Exit/WB Ent Gore PT:
70A-278.37
I-70 WB Exit Gore PT:
70A-278.70
I-70 Major Str (E-17-AER)
Sandcreek:
70A-278.73
I-70 Major Str (E-17-DF & E-17-EW)
RRX Underpass:
70A-278.36
B
C
INTERCHANGE:
35A-8.55
70A-278.55
I-70 EB Ent Gore PT:
70A-278.71
I-70 EB Off Ramp Split PT:
70A-278.49
I-70 EB On Ramp Merge PT:
70A-278.61
I-70 EB Ramps:
35A-8.49
I-70 EB On/Off Slip Ramps:
35A-8.44 (Begin)
Sand Creek Regional Greenway
Sand Creek
Airlawn Rd
Quebec St
Colo

Denver, Colorado

I-270 @ Quebec/Northfield

UPDATED: 07/2013 TAM

SB Exit Gore PT to Northfield Blvd:
35A-9.33

I-270 EB/NB Ent Gore Pt:
270A-4.26

I-270 EB/NB On Ramp at Ramp Meter:
270A-4.36

3-270A-4.37-R

NB Ent Gore PT from Northfield Blvd:
35A-9.12

Northfield Blvd:
35A-9.07

NB Exit Gore PT to Northfield Blvd:
35A-9.00

SB Ent Gore PT from Northfield Blvd:
35A-8.95

I-270 EB/NB On Ramp at Merge Light from Quebec/Northfield:
270A-4.54

INTERCHANGE:
35A-8.90
270A-4.57

3-270A-4.50-R

I-270 WB/NB On Ramp:
35A-8.94

Slip Ramps On/Off:
35A-8.84

Sandcreek Dr & I-270 EB/SB Loop Off Ramp:
35A-8.79

Sandcreek (STR E-17-HD):
35A-8.75

I-270 EB/SB Loop Exit Gore PT
270A-4.72

D C A N E B E R E H

I-270 SW Frontage Rd (R) Sandcreek Dr

Quebec St

Northfield Blvd

Stapleton Link

Spruce Way

Trenton St

Olive St

Oneida St

Sandcreek Dr S

Colorado Front Trail

E 50th Ave

E 49th Dr

E 49th Pl

E 47th Ave Dr

E 47th Ave

E 46th Ave Dr

All Resort Furnishings

Auto Right Sales

Maaco Collision Repair & Auto Painting

Ewing Irrigation

Stout Street Foundation

Sapp Bros Travel Center

Corvette City

Aer

Comfort Inn & Suites Denver

Aviation Occupational Medicine

Dance Institute

Electronic Recyclers International

Best Inn & Suites

MHC Truck Leasing

Denver Storage Solutions

Wonderland Homes

Wahoo's Fish Taco

Target Pharmacy

Northfield Pond Park

Islamorada Fish Company

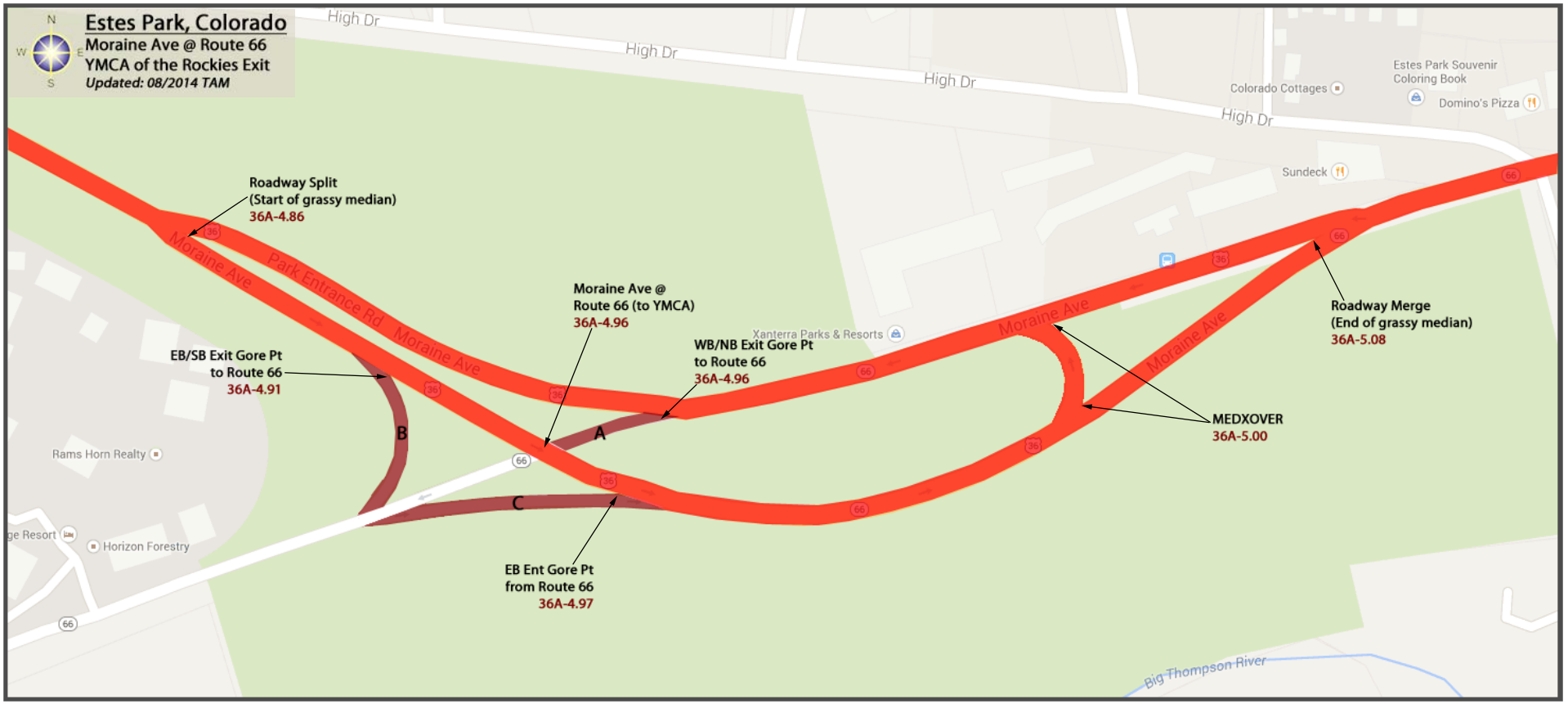
Estes Park, Colorado
Moraine Ave @ Route 66
YMCA of the Rockies Exit
Updated: 08/2014 TAM
N
W
E
S
High Dr
High Dr
High Dr
High Dr
Colorado Cottages
Estes Park Souvenir Coloring Book
Domino's Pizza
Sundeck
Roadway Split
(Start of grassy median)
36A-4.86
Moraine Ave
Park Entrance Rd
Moraine Ave
Moraine Ave @
Route 66 (to YMCA)
36A-4.96
Xanterra Parks & Resorts
WB/NB Exit Gore Pt
to Route 66
36A-4.96
EB/SB Exit Gore Pt
to Route 66
36A-4.91
Moraine Ave
Moraine Ave
Roadway Merge
(End of grassy median)
36A-5.08
MEDXOVER
36A-5.00
B
A
C
Rams Horn Realty
Horizon Forestry
EB Ent Gore Pt
from Route 66
36A-4.97
Big Thompson River

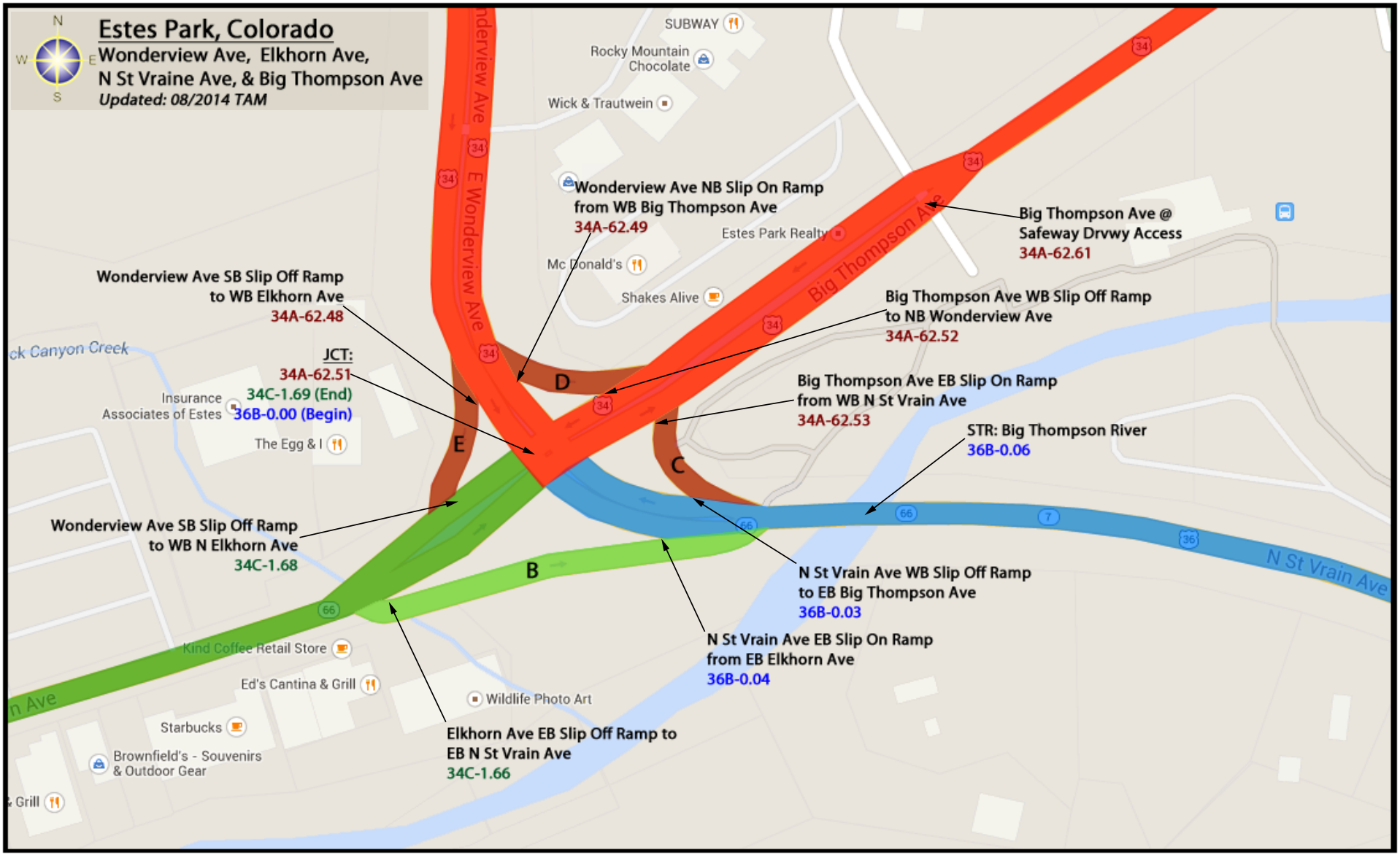
Estes Park, Colorado
Wonderview Ave, Elkhorn Ave,
N St Vraine Ave, & Big Thompson Ave
Updated: 08/2014 TAM
N
W
E
S
SUBWAY
Rocky Mountain Chocolate
Wick & Trautwein
E Wonderview Ave
Big Thompson Ave
Estes Park Realty
Mc Donald's
Shakes Alive
Insurance Associates of Estes
The Egg & I
Kind Coffee Retail Store
Ed's Cantina & Grill
Wildlife Photo Art
Starbucks
Brownfield's - Souvenirs & Outdoor Gear
N St Vrain Ave
Wonderview Ave NB Slip On Ramp from WB Big Thompson Ave
34A-62.49
Big Thompson Ave @ Safeway Drvwy Access
34A-62.61
Wonderview Ave SB Slip Off Ramp to WB Elkhorn Ave
34A-62.48
JCT:
34A-62.51
34C-1.69 (End)
36B-0.00 (Begin)
Big Thompson Ave WB Slip Off Ramp to NB Wonderview Ave
34A-62.52
Big Thompson Ave EB Slip On Ramp from WB N St Vrain Ave
34A-62.53
STR: Big Thompson River
36B-0.06
Wonderview Ave SB Slip Off Ramp to WB N Elkhorn Ave
34C-1.68
N St Vrain Ave WB Slip Off Ramp to EB Big Thompson Ave
36B-0.03
N St Vrain Ave EB Slip On Ramp from EB Elkhorn Ave
36B-0.04
Elkhorn Ave EB Slip Off Ramp to EB N St Vrain Ave
34C-1.66
D
E
C
B

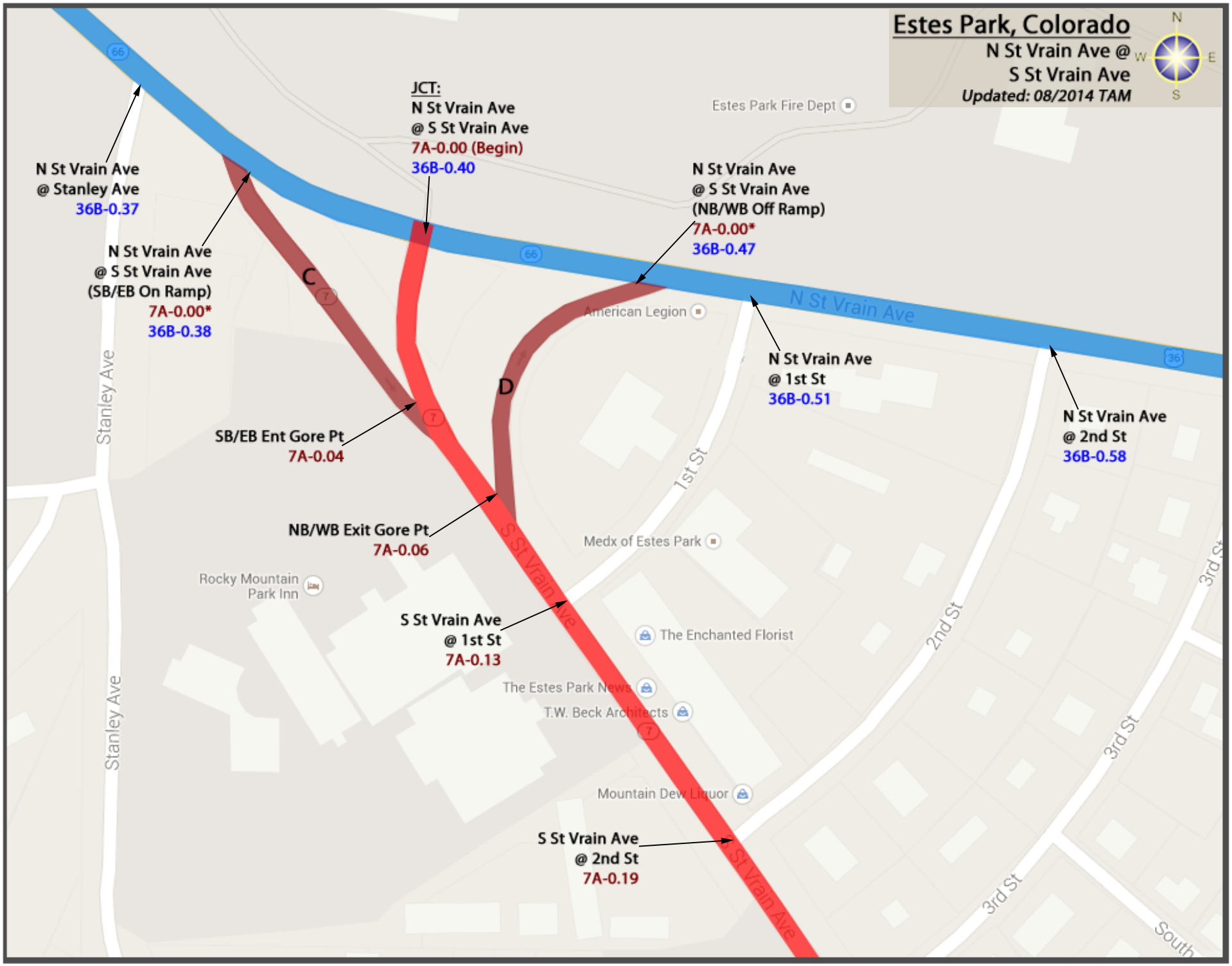
Estes Park, Colorado
N St Vrain Ave @
S St Vrain Ave
Updated: 08/2014 TAM
N
W
E
S
JCT:
N St Vrain Ave
@ S St Vrain Ave
7A-0.00 (Begin)
36B-0.40
N St Vrain Ave
@ Stanley Ave
36B-0.37
N St Vrain Ave
@ S St Vrain Ave
(SB/EB On Ramp)
7A-0.00*
36B-0.38
N St Vrain Ave
@ S St Vrain Ave
(NB/WB Off Ramp)
7A-0.00*
36B-0.47
N St Vrain Ave
@ 1st St
36B-0.51
N St Vrain Ave
@ 2nd St
36B-0.58
SB/EB Ent Gore Pt
7A-0.04
NB/WB Exit Gore Pt
7A-0.06
S St Vrain Ave
@ 1st St
7A-0.13
S St Vrain Ave
@ 2nd St
7A-0.19
C
D
N St Vrain Ave
S St Vrain Ave
Stanley Ave
1st St
2nd St
3rd St
Estes Park Fire Dept
American Legion
Medx of Estes Park
Rocky Mountain
Park Inn
The Enchanted Florist
The Estes Park News
T.W. Beck Architects
Mountain Dew Liquor

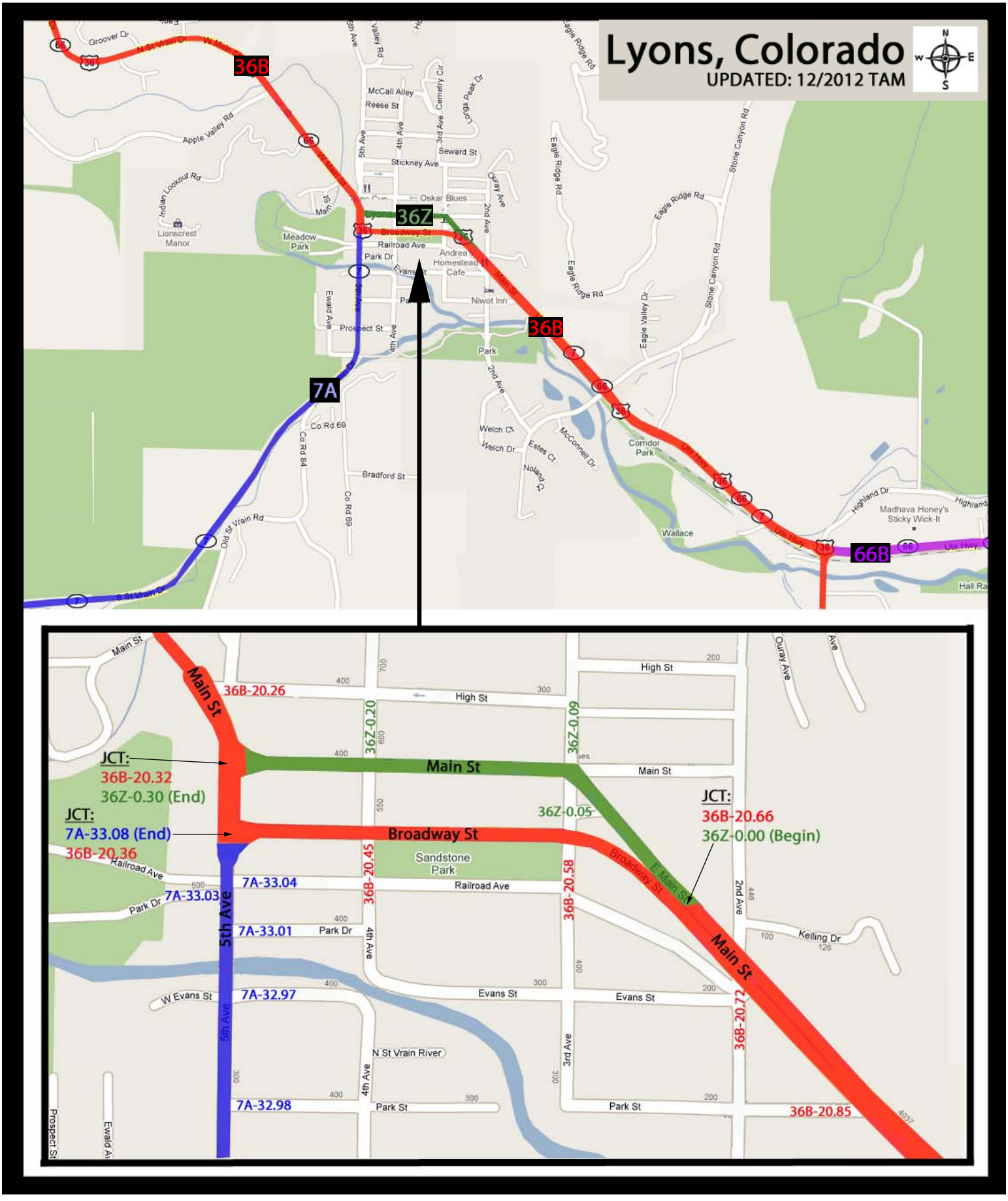

Lyons, Colorado
UPDATED: 12/2012 TAM
36B
36Z
7A
66B
Main St
Broadway St
Main St
Broadway St
5th Ave
Main St
36B-20.26
36Z-0.20
36Z-0.09
JCT:
36B-20.32
36Z-0.30 (End)
JCT:
7A-33.08 (End)
36B-20.36
36Z-0.05
JCT:
36B-20.66
36Z-0.00 (Begin)
7A-33.04
7A-33.03
7A-33.01
7A-32.97
7A-32.98
36B-20.45
36B-20.58
36B-20.72
36B-20.85
Sandstone Park
Railroad Ave
Park Dr
Evans St
Park St
N St Vrain River
W Evans St
Kelling Dr
E Main St
Ouray Ave
2nd Ave
3rd Ave
4th Ave
5th Ave
Prospect St
Ewald Av
Main St
High St
Main St
Broadway St
Railroad Ave
Park Dr
Evans St
Park St
Main St
Broadway St
Main St
Kelling Dr
Ute Hwy
Highland Dr
Madhava Honey's Sticky Wick-It
Wallace
Corridor Park
Niwot Inn
Andrea's Homestead Cafe
Meadow Park
Lionscrest Manor
Oskar Blues
Stickney Ave
Seward St
Reese St
McCall Alley
Apple Valley Rd
Indian Lookout Rd
Groover Dr
N St Vrain Dr
W Main St
Eagle Ridge Rd
Stone Canyon Rd
Eagle Valley Dr
Welch Ct
Welch Dr
Estes Ct
McConnell Dr
Noland Ct
Bradford St
Co Rd 69
Co Rd 84
Old St Vrain Rd
S St Vrain Dr
Ewald Ave
Prospect St
Hall Ra

Boulder, Colorado
28th St, Baseline Rd, Broadway
UPDATED: 06/13 TAM
N
W
E
S
REF: 37.30
Aurora Ave
36B-37.35
36B-37.34
36B-37.55
B
G
E
JCT:
36E-0.00
93A-17.42
36E-0.21
36E-0.19
36E-0.17
INTERCHANGE (SB/EB)
36B-37.60
36E-0.28
INTERCHANGE (NB/WB)
36B-37.60
36E-0.32
36E-0.08
Shopping Center Dr
36E-0.22
36E-0.20
C
36E-0.36
D
36B-37.63
36B-37.78
REF: 93A-17.34
REF: 93A-17.27
Baseline Rd
Broadway
28th St
28th Street Frontage Rd
Boulder Turnpike
Denver Boulder Turnpike
Moorhead Ave
27th Way
Kittredge Loop Dr
Kittredge Central Hall
Kittredge Lake
Buckingham Hall
Kittredge Field
ChargePoint Network Charging Station
School of Law
William A. Wise Law Library
Boulder Outlook Hotel & Suites
Bixby Ave
29th St
Canyon Creek
Mountainview Dermatology
Western Resource Advocates
Whole Foods Market
Beau Jo's Pizza
U-Haul Neighborhood Dealer
Dark Horse
Pet Menders Animal Hospital
Skunk Creek Path
Elm Ave
Columbine Ave
Greener Side
11-11 Productions
Scientific Industries
Sunnyside Ln
22nd St

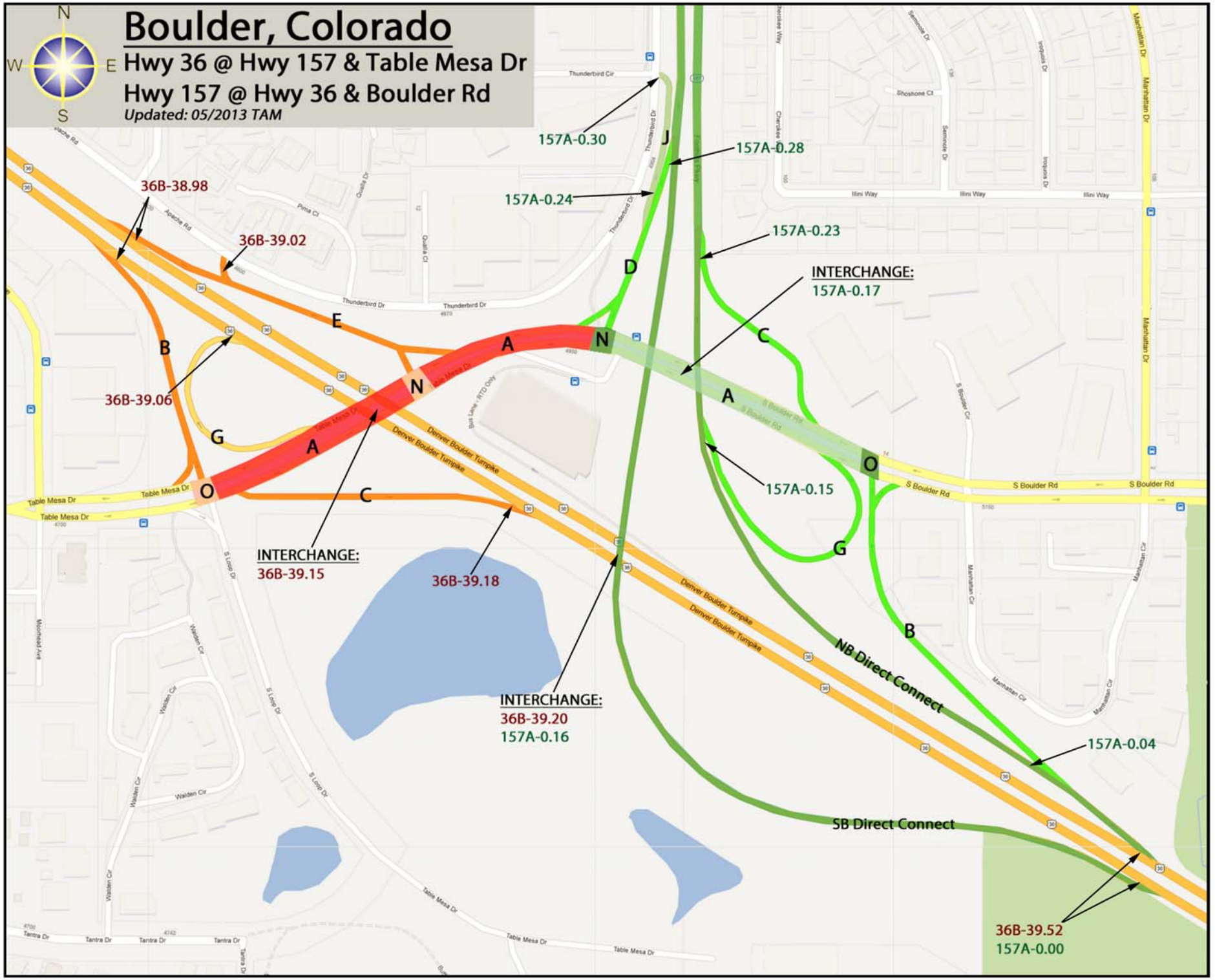

Boulder, Colorado
Hwy 36 @ Hwy 157 & Table Mesa Dr
Hwy 157 @ Hwy 36 & Boulder Rd
Updated: 05/2013 TAM
N
S
E
W
157A-0.30
157A-0.28
157A-0.24
157A-0.23
36B-38.98
36B-39.02
INTERCHANGE:
157A-0.17
36B-39.06
157A-0.15
INTERCHANGE:
36B-39.15
36B-39.18
INTERCHANGE:
36B-39.20
157A-0.16
157A-0.04
36B-39.52
157A-0.00
NB Direct Connect
SB Direct Connect
Denver Boulder Turnpike
Table Mesa Dr
S Boulder Rd
Thunderbird Dr
Manhattan Dr
Illini Way
Tantra Dr
Walden Cir
S Loop Dr
A
B
C
D
E
G
J
N
O

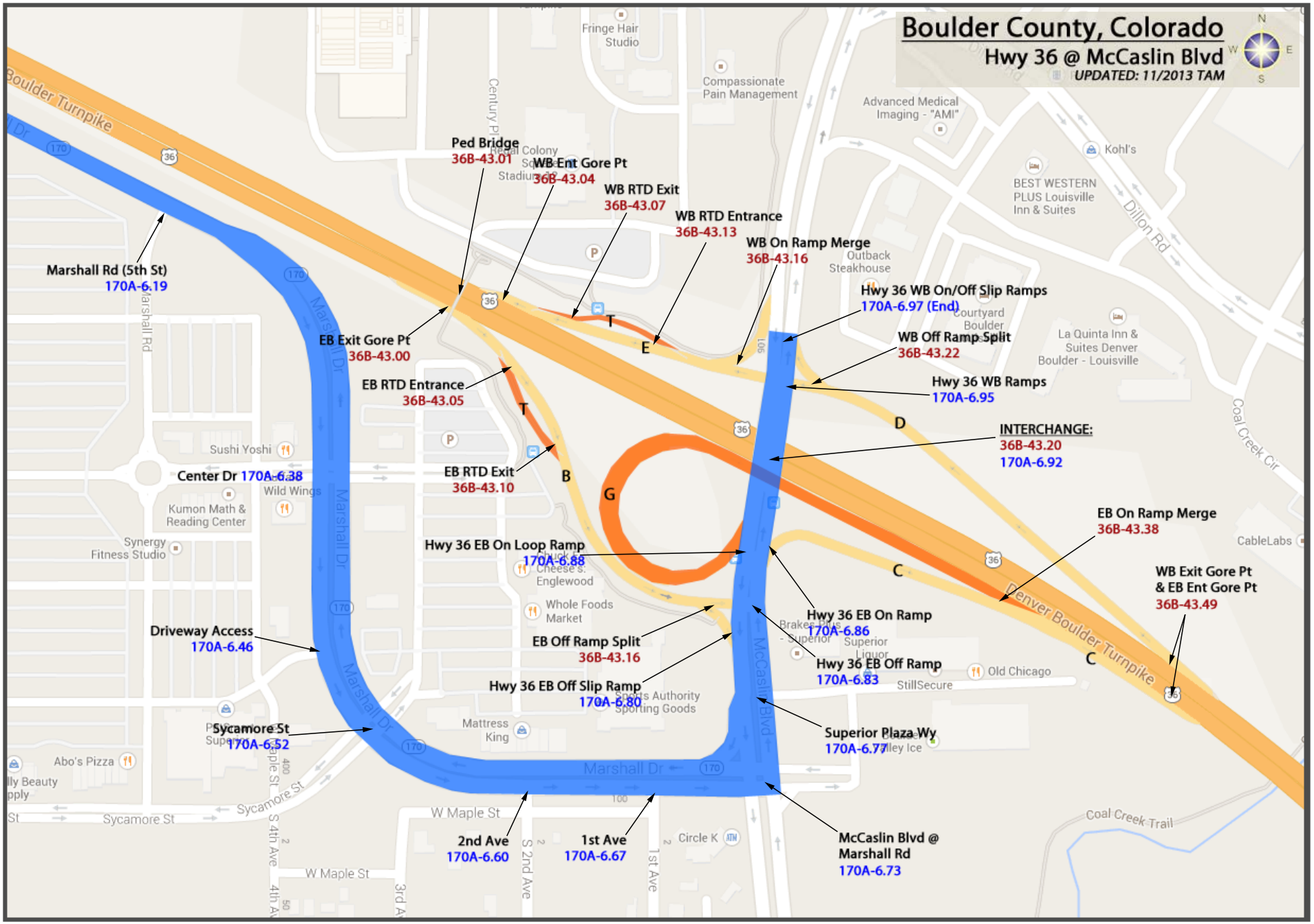
Boulder County, Colorado
Hwy 36 @ McCaslin Blvd
UPDATED: 11/2013 TAM
Ped Bridge
36B-43.01
WB Ent Gore Pt
36B-43.04
WB RTD Exit
36B-43.07
WB RTD Entrance
36B-43.13
WB On Ramp Merge
36B-43.16
Marshall Rd (5th St)
170A-6.19
Hwy 36 WB On/Off Slip Ramps
170A-6.97 (End)
EB Exit Gore Pt
36B-43.00
WB Off Ramp Split
36B-43.22
EB RTD Entrance
36B-43.05
Hwy 36 WB Ramps
170A-6.95
INTERCHANGE:
36B-43.20
170A-6.92
EB RTD Exit
36B-43.10
Center Dr 170A-6.38
EB On Ramp Merge
36B-43.38
Hwy 36 EB On Loop Ramp
170A-6.88
WB Exit Gore Pt
& EB Ent Gore Pt
36B-43.49
Hwy 36 EB On Ramp
170A-6.86
Driveway Access
170A-6.46
EB Off Ramp Split
36B-43.16
Hwy 36 EB Off Ramp
170A-6.83
Hwy 36 EB Off Slip Ramp
170A-6.80
Sycamore St
170A-6.52
Superior Plaza Wy
170A-6.77
2nd Ave
170A-6.60
1st Ave
170A-6.67
McCaslin Blvd @
Marshall Rd
170A-6.73
Boulder Turnpike
Denver Boulder Turnpike
Marshall Dr
Marshall Rd
McCaslin Blvd
Sycamore St
W Maple St
Coal Creek Trail
Dillon Rd
Coal Creek Cir
Century Pl
Fringe Hair Studio
Compassionate Pain Management
Advanced Medical Imaging - "AMI"
Kohl's
BEST WESTERN PLUS Louisville Inn & Suites
Outback Steakhouse
Courtyard Boulder
La Quinta Inn & Suites Denver Boulder - Louisville
Sushi Yoshi
Wild Wings
Kumon Math & Reading Center
Synergy Fitness Studio
Whole Foods Market
Englewood
CableLabs
Superior Liquor
Old Chicago
StillSecure
Sports Authority Sporting Goods
Mattress King
Abo's Pizza
Circle K

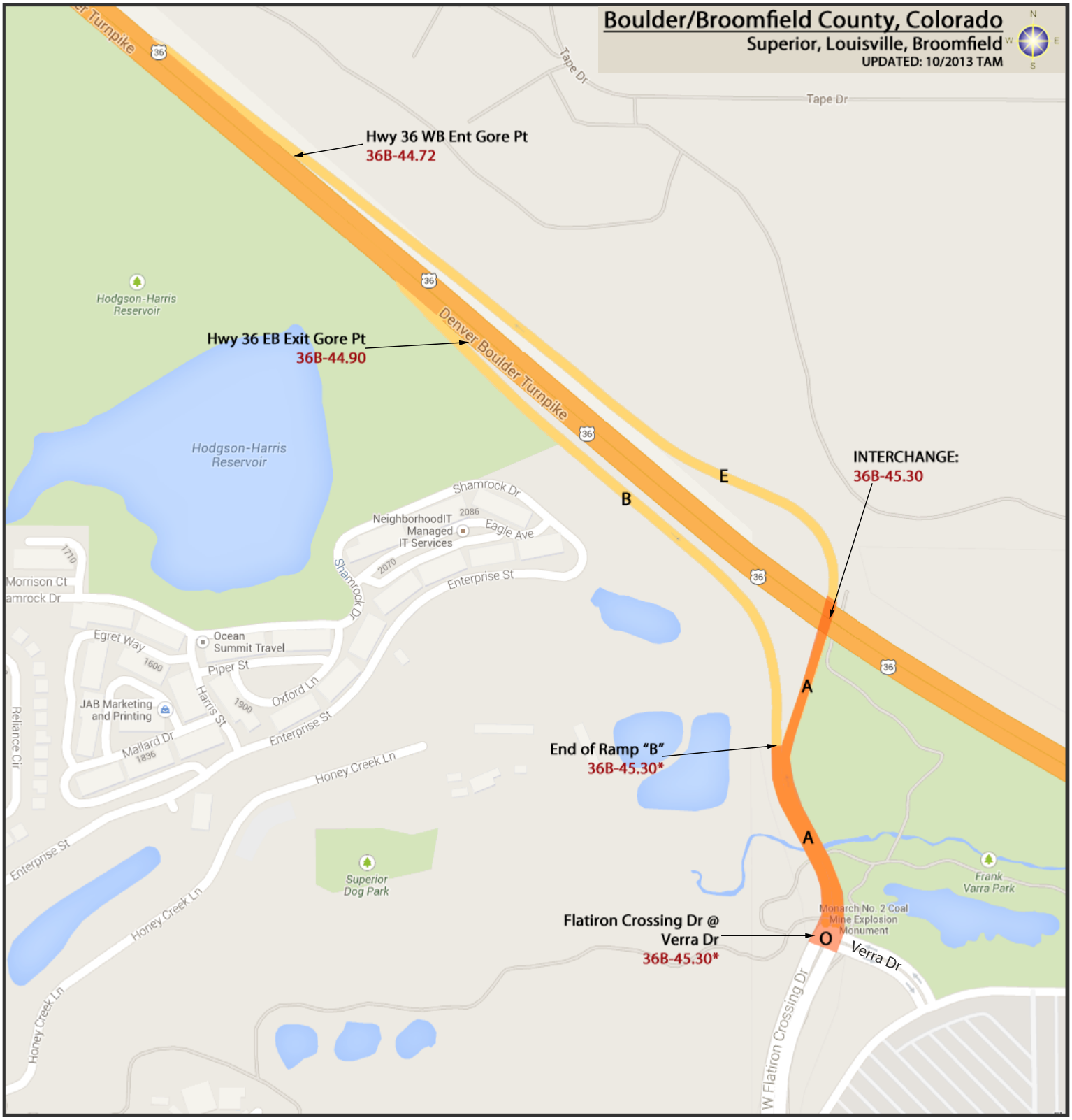
Boulder/Broomfield County, Colorado
Superior, Louisville, Broomfield
UPDATED: 10/2013 TAM
Hwy 36 WB Ent Gore Pt
36B-44.72
Hwy 36 EB Exit Gore Pt
36B-44.90
INTERCHANGE:
36B-45.30
End of Ramp "B"
36B-45.30*
Flatiron Crossing Dr @
Verra Dr
36B-45.30*
Denver Boulder Turnpike
Tape Dr
Hodgson-Harris Reservoir
Shamrock Dr
Eagle Ave
Enterprise St
Morrison Ct
Egret Way
Ocean Summit Travel
Piper St
Oxford Ln
Harris St
JAB Marketing and Printing
Mallard Dr
Honey Creek Ln
Reliance Cir
Superior Dog Park
Frank Varra Park
Monarch No. 2 Coal Mine Explosion Monument
Verra Dr
W Flatiron Crossing Dr
E
B
A
A
O

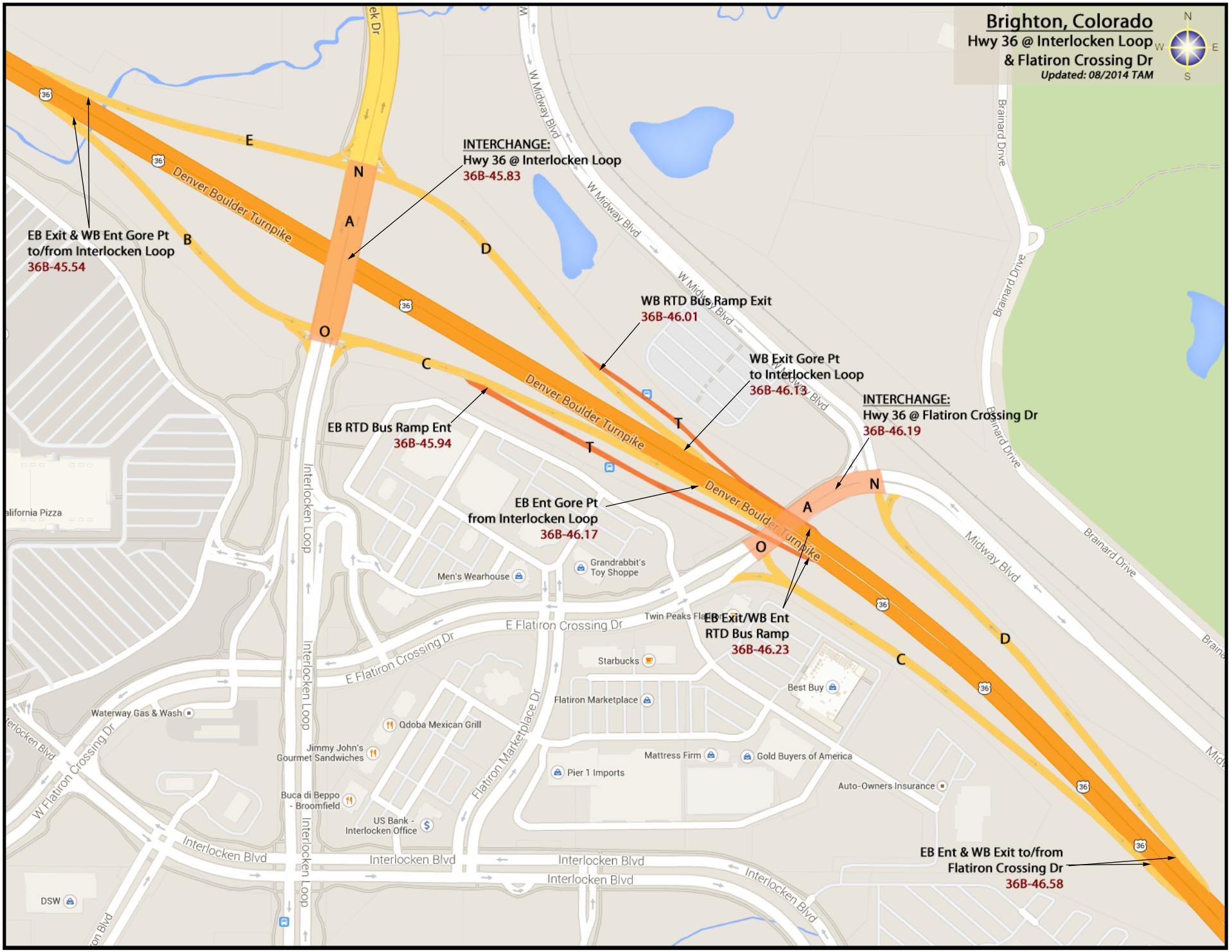
Brighton, Colorado
Hwy 36 @ Interlocken Loop
& Flatiron Crossing Dr
Updated: 08/2014 TAM
N
W
E
S
INTERCHANGE:
Hwy 36 @ Interlocken Loop
36B-45.83
EB Exit & WB Ent Gore Pt
to/from Interlocken Loop
36B-45.54
WB RTD Bus Ramp Exit
36B-46.01
WB Exit Gore Pt
to Interlocken Loop
36B-46.13
INTERCHANGE:
Hwy 36 @ Flatiron Crossing Dr
36B-46.19
EB RTD Bus Ramp Ent
36B-45.94
EB Ent Gore Pt
from Interlocken Loop
36B-46.17
EB Exit/WB Ent
RTD Bus Ramp
36B-46.23
EB Ent & WB Exit to/from
Flatiron Crossing Dr
36B-46.58
Denver Boulder Turnpike
W Midway Blvd
Brainard Drive
Interlocken Loop
E Flatiron Crossing Dr
W Flatiron Crossing Dr
Interlocken Blvd
Flatiron Marketplace Dr
Midway Blvd
Men's Wearhouse
Grandrabbit's Toy Shoppe
Starbucks
Best Buy
Flatiron Marketplace
Waterway Gas & Wash
Qdoba Mexican Grill
Jimmy John's Gourmet Sandwiches
Buca di Beppo - Broomfield
US Bank - Interlocken Office
Pier 1 Imports
Mattress Firm
Gold Buyers of America
Auto-Owners Insurance
DSW

Broomfield, Colorado
Hwy 36,Wadsworth,
Hwy 287, and Hwy 128
UPDATED: 08/12 TAM
287C-298.37
(Midway Blvd)
287C-298.29
(SB Off Slip Ramp)
287C-298.27
(SB Off Slip Ramp Merge PT)
JCT:
121A-26.42 (END)
287C-298.27
121A-26.39
(SB On Loop Ramp)
287C-298.10
(NB/SB Ramp Split)
121A-26.24
(RRX Underpass)
287C-298.08
(Nickel St)
121A-26.23
(Industrial Ln Underpass)
36B-47.62
(EB Off Ramp)
36B-47.90
(WB On Ramp)
121A-26.12
(Hwy 36 WB On Slip Ramp)
121A-26.29
(SH287C Underpass)
INTERCHANGE:
36B-48.04
121A-26.02
121A-26.10
(Hwy 36 WB Ramps)
287C-297.94
(Marble St)
121A-25.92
(Hwy 36 EB Ramps)
121A-25.91
(Hwy 36 EB Off Slip Ramp)
128A-7.96
(WB On Slip Ramp)
121A-25.88
(NB Off Slip Ramp)
121A-25.80
(NB On Slip Ramp)
36B-48.25
(EB On Ramp)
36B-48.28
(WB Off Ramp)
128A-8.00
(WB Off Slip Ramp)
128A-7.96
(EB Off Slip Ramp)
128A-8.04
(EB On Slip Ramp)
JCT:
121A-25.68
128A-7.97
128A-8.20
(Destination Dr)
36B-48.49
128A-8.46
(Hwy 36 Underpass)
121A-25.68
(NB Off Slip Ramp)
128A-8.55
(Commerce St Underpass)
W Midway Blvd
Industrial Ln
Abbot Ave
Alter St
Burbank St
Nickel St
Marble St
Retail Center
W 1st Ave
W 3rd Ave
4th Ave
Commerce St
W 120th Ave
Emerald Ln
Carr St
Allison St
Interlocken Loop
Wadsworth Pkwy
Destination
U.S. Route 36 in Illinois
Denver Boulder Turnpike

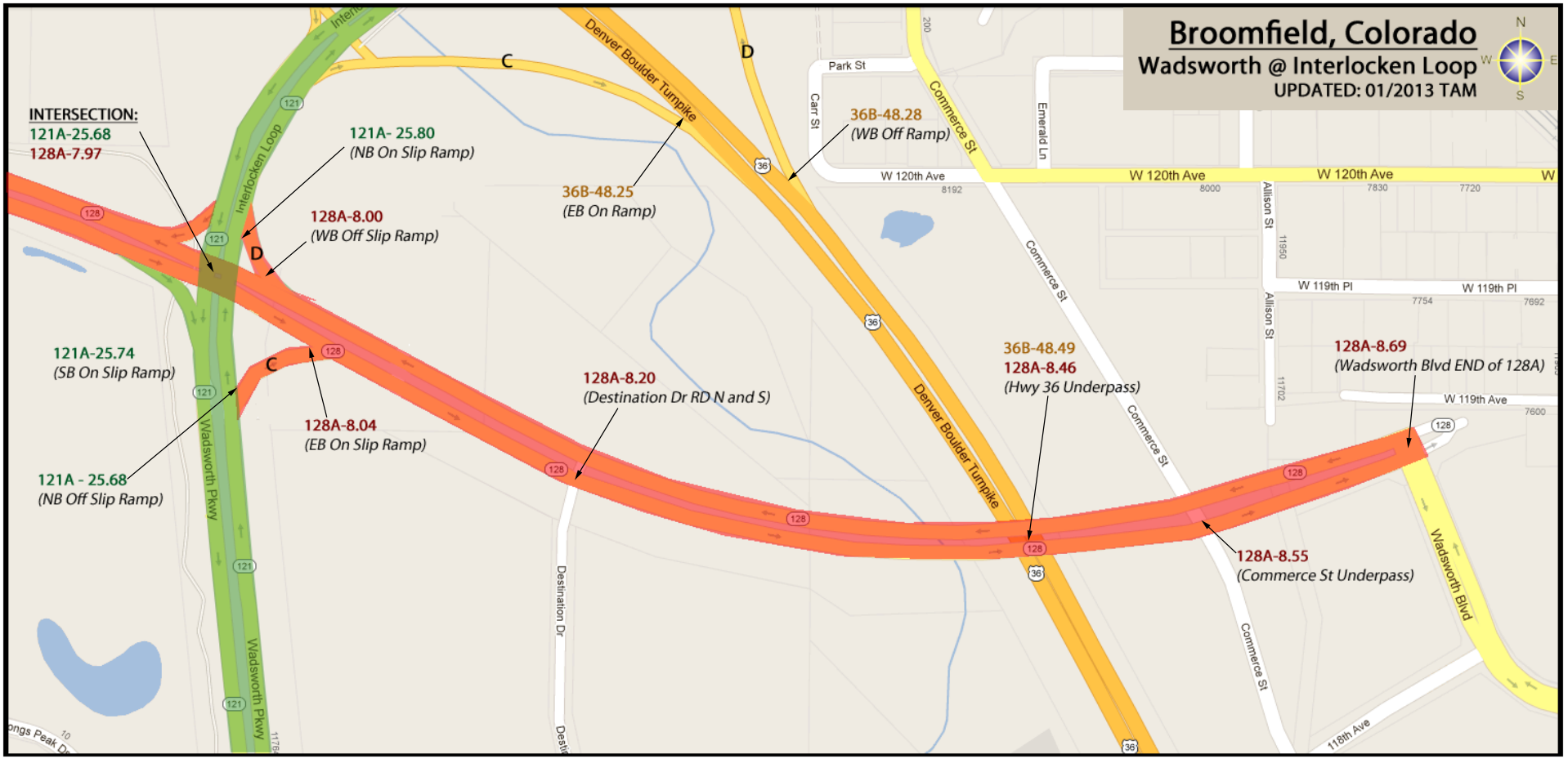
Broomfield, Colorado
Wadsworth @ Interlocken Loop
UPDATED: 01/2013 TAM
INTERSECTION:
121A-25.68
128A-7.97
121A- 25.80
(NB On Slip Ramp)
128A-8.00
(WB Off Slip Ramp)
36B-48.25
(EB On Ramp)
36B-48.28
(WB Off Ramp)
121A-25.74
(SB On Slip Ramp)
121A - 25.68
(NB Off Slip Ramp)
128A-8.04
(EB On Slip Ramp)
128A-8.20
(Destination Dr RD N and S)
36B-48.49
128A-8.46
(Hwy 36 Underpass)
128A-8.69
(Wadsworth Blvd END of 128A)
128A-8.55
(Commerce St Underpass)
Interlocken Loop
Wadsworth Pkwy
Denver Boulder Turnpike
Commerce St
Park St
Carr St
Emerald Ln
Allison St
W 120th Ave
W 119th Pl
W 119th Ave
Destination Dr
Wadsworth Blvd
118th Ave

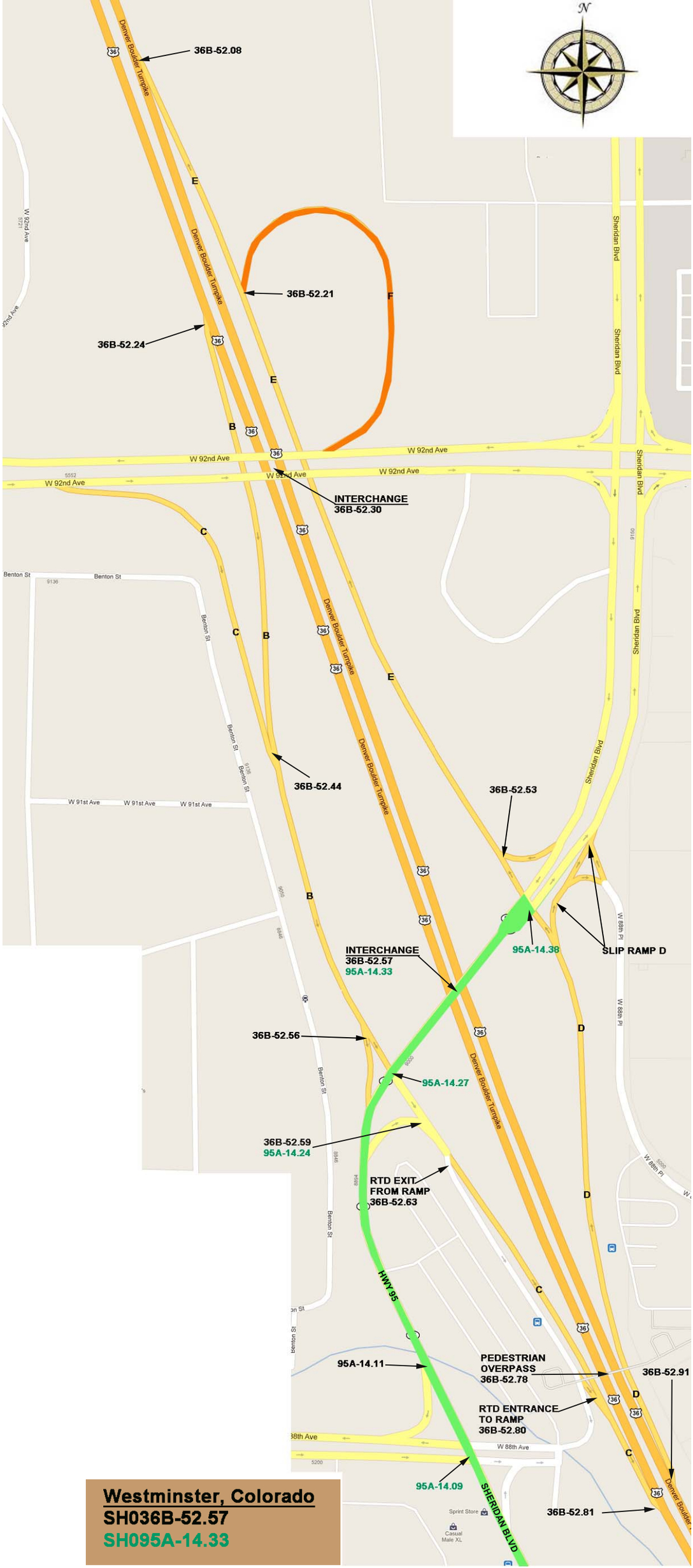

Westminster, Colorado
SH036B-52.57
SH095A-14.33

Westminster, Colorado
Hwy 36 & Federal Blvd
UPDATED: 10/2013 TAM
WB On Slip Ramp
287C-289.59
WB Ent Gore Pt
36B-54.48
Cottonwood Ln/WB On Ramp
287C-289.54
Hwy 36 WB Off
Loop Ramp
287C-289.46
WB Off Ramp
287C-289.50
INTERCHANGE:
36B-54.86
287C-289.37
EB Exit Gore Pt
36B-54.55
WB Off Ramp Split
36B-54.94
EB Off Ramp Split
36B-54.77
WB Exit Gore Pt
36B-55.22
EB Off Ramp
287C-289.28
Hwy 36 EB
\Off Loop Ramp
287C - 289.26
Hwy 36 EB On Ramp
287C-289.17
EB Ent Gore Pt
36B-55.27
Hwy 36 EB On Slip Ramp
287C-289.15
Turnpike Dr
287C-289.05
74th Ave
287C-289.00
Federal Blvd
Turnpike Dr
Denver Boulder Turnpike
W 76th Ave
W 75th Pl
W 74th Ave
Cottonwood Dr
Elmwood Ln
Meadowbrook Dr
Westchester Dr
Skyline Dr
Robin Ln
Green Ct
Appleblossom Ln
Grove St
Hooker St
Irving St
Julian St
James Way
Valleyview Dr
Crestview Ln
Greenleaf Ln
Applewood Ln
Heather Pl
Knox Ct
Elliot St
Decatur St
Dale Ct
Clay St
Canosa Ct
N Bryant St
Beach Ct
Alcott St
FinishMaster

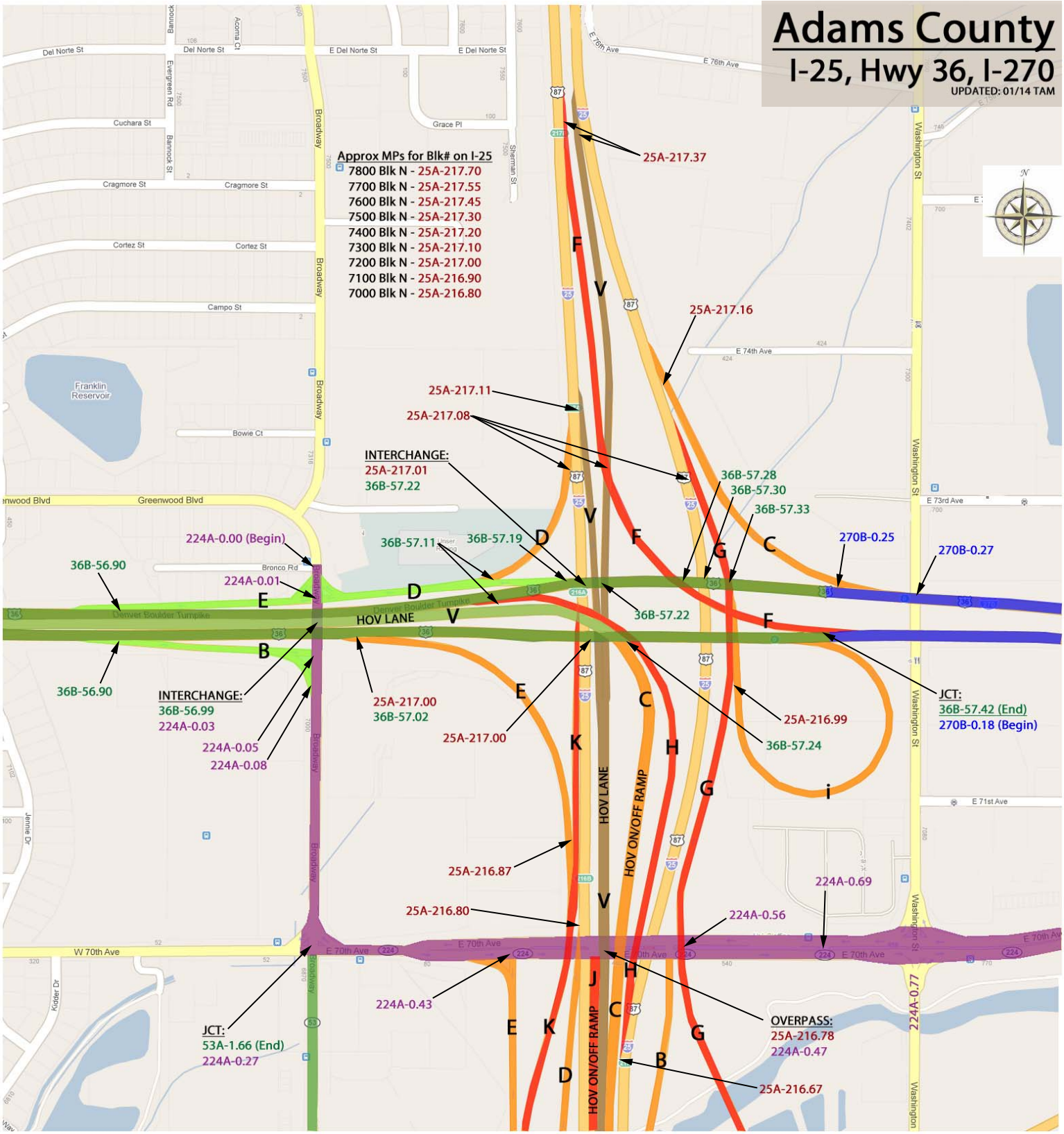
Adams County
I-25, Hwy 36, I-270
UPDATED: 01/14 TAM
Approx MPs for Blk# on I-25
7800 Blk N - 25A-217.70
7700 Blk N - 25A-217.55
7600 Blk N - 25A-217.45
7500 Blk N - 25A-217.30
7400 Blk N - 25A-217.20
7300 Blk N - 25A-217.10
7200 Blk N - 25A-217.00
7100 Blk N - 25A-216.90
7000 Blk N - 25A-216.80
25A-217.37
25A-217.16
25A-217.11
25A-217.08
INTERCHANGE:
25A-217.01
36B-57.22
36B-57.28
36B-57.30
36B-57.33
36B-57.11
36B-57.19
36B-57.22
270B-0.25
270B-0.27
224A-0.00 (Begin)
224A-0.01
36B-56.90
36B-56.90
HOV LANE
INTERCHANGE:
36B-56.99
224A-0.03
224A-0.05
224A-0.08
25A-217.00
36B-57.02
25A-217.00
25A-216.99
36B-57.24
JCT:
36B-57.42 (End)
270B-0.18 (Begin)
25A-216.87
HOV LANE
HOV ON/OFF RAMP
224A-0.69
25A-216.80
224A-0.56
224A-0.43
OVERPASS:
25A-216.78
224A-0.47
JCT:
53A-1.66 (End)
224A-0.27
HOV ON/OFF RAMP
25A-216.67
224A-0.77
Franklin Reservoir
Broadway
Washington St
Del Norte St
E Del Norte St
Cuchara St
Grace Pl
Cragmore St
Cortez St
Campo St
Bowie Ct
Greenwood Blvd
Bronco Rd
Denver Boulder Turnpike
E 70th Ave
W 70th Ave
E 74th Ave
E 73rd Ave
E 71st Ave
E 76th Ave
Jennie Dr
Kidder Dr
Evergreen Rd
Bannock St
Acoma Ct
Sherman St

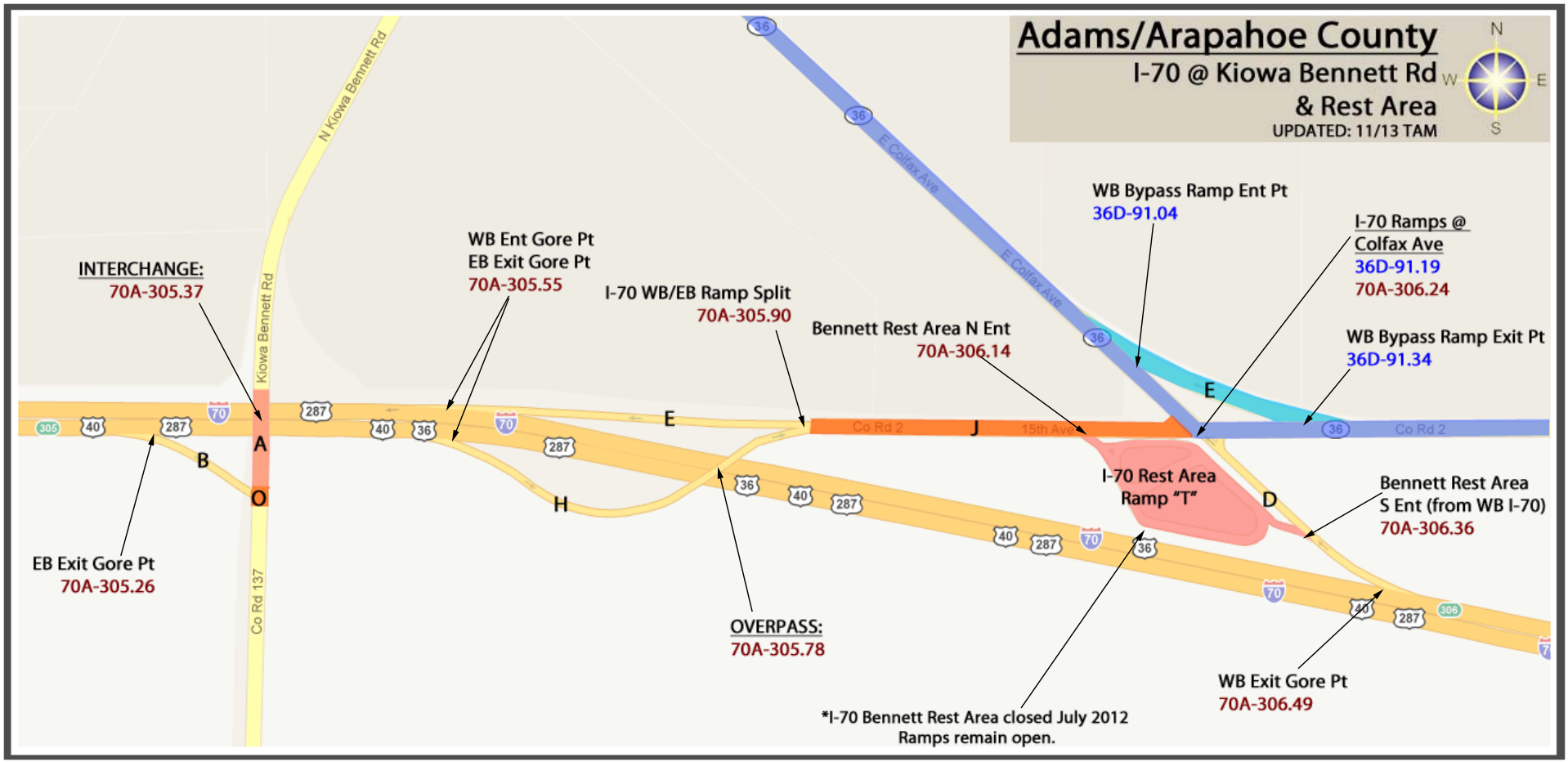
Adams/Arapahoe County
I-70 @ Kiowa Bennett Rd
& Rest Area
UPDATED: 11/13 TAM
N
W
E
S
INTERCHANGE:
70A-305.37
WB Ent Gore Pt
EB Exit Gore Pt
70A-305.55
I-70 WB/EB Ramp Split
70A-305.90
Bennett Rest Area N Ent
70A-306.14
WB Bypass Ramp Ent Pt
36D-91.04
I-70 Ramps @
Colfax Ave
36D-91.19
70A-306.24
WB Bypass Ramp Exit Pt
36D-91.34
N Kiowa Bennett Rd
Kiowa Bennett Rd
Co Rd 137
E Colfax Ave
Co Rd 2
15th Ave
A
B
O
E
H
J
D
I-70 Rest Area
Ramp "T"
Bennett Rest Area
S Ent (from WB I-70)
70A-306.36
EB Exit Gore Pt
70A-305.26
OVERPASS:
70A-305.78
WB Exit Gore Pt
70A-306.49
*I-70 Bennett Rest Area closed July 2012
Ramps remain open.

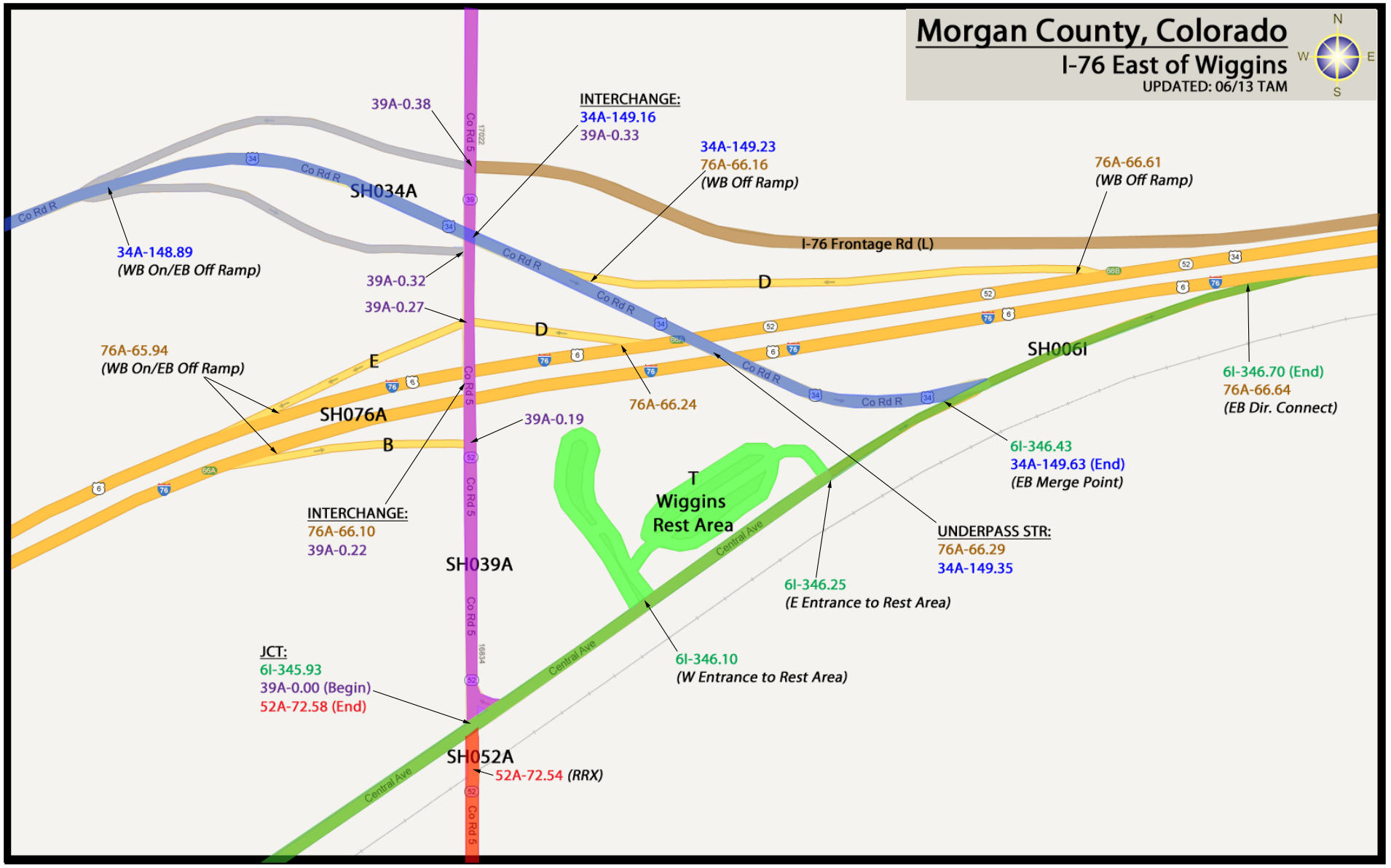
Morgan County, Colorado
I-76 East of Wiggins
UPDATED: 06/13 TAM
N
W
E
S
39A-0.38
INTERCHANGE:
34A-149.16
39A-0.33
34A-149.23
76A-66.16
(WB Off Ramp)
76A-66.61
(WB Off Ramp)
SH034A
Co Rd R
34A-148.89
(WB On/EB Off Ramp)
I-76 Frontage Rd (L)
39A-0.32
39A-0.27
D
D
E
76A-65.94
(WB On/EB Off Ramp)
SH076A
B
76A-66.24
SH006I
6I-346.70 (End)
76A-66.64
(EB Dir. Connect)
39A-0.19
6I-346.43
34A-149.63 (End)
(EB Merge Point)
T
Wiggins
Rest Area
INTERCHANGE:
76A-66.10
39A-0.22
SH039A
Central Ave
UNDERPASS STR:
76A-66.29
34A-149.35
6I-346.25
(E Entrance to Rest Area)
JCT:
6I-345.93
39A-0.00 (Begin)
52A-72.58 (End)
6I-346.10
(W Entrance to Rest Area)
SH052A
52A-72.54 (RRX)
Co Rd 5

Craig, Colorado

UPDATED: 12/2012 TAM

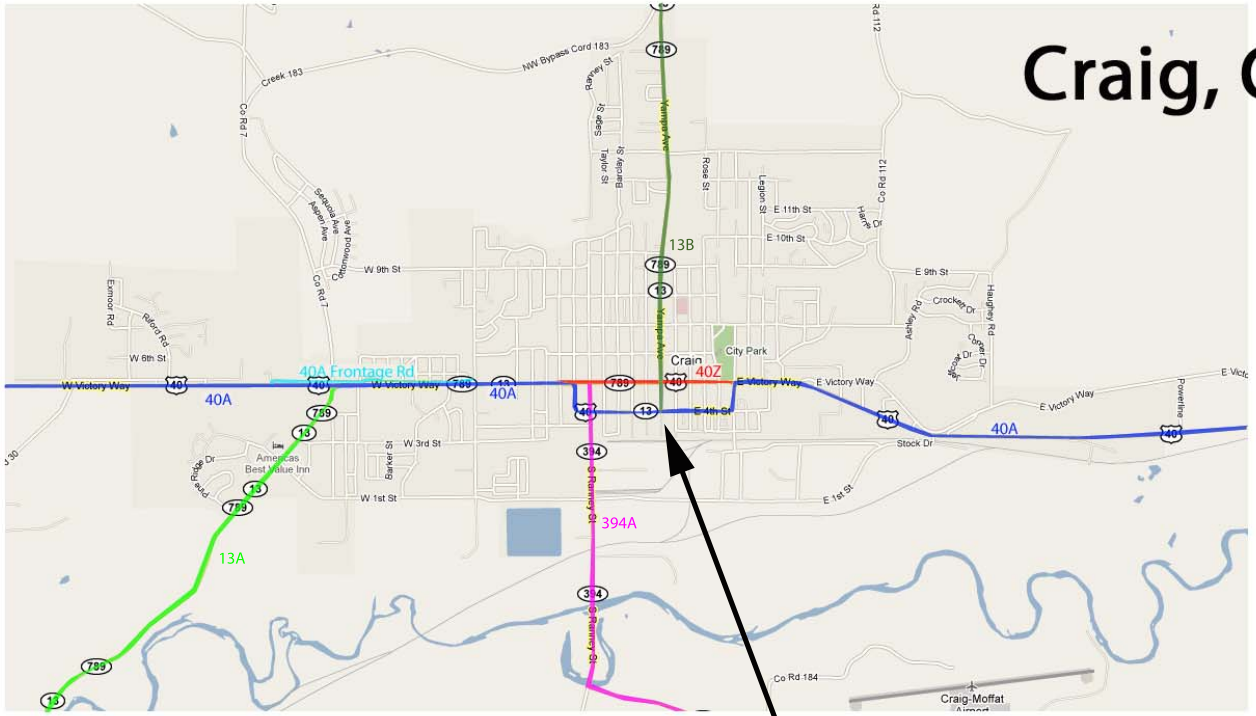

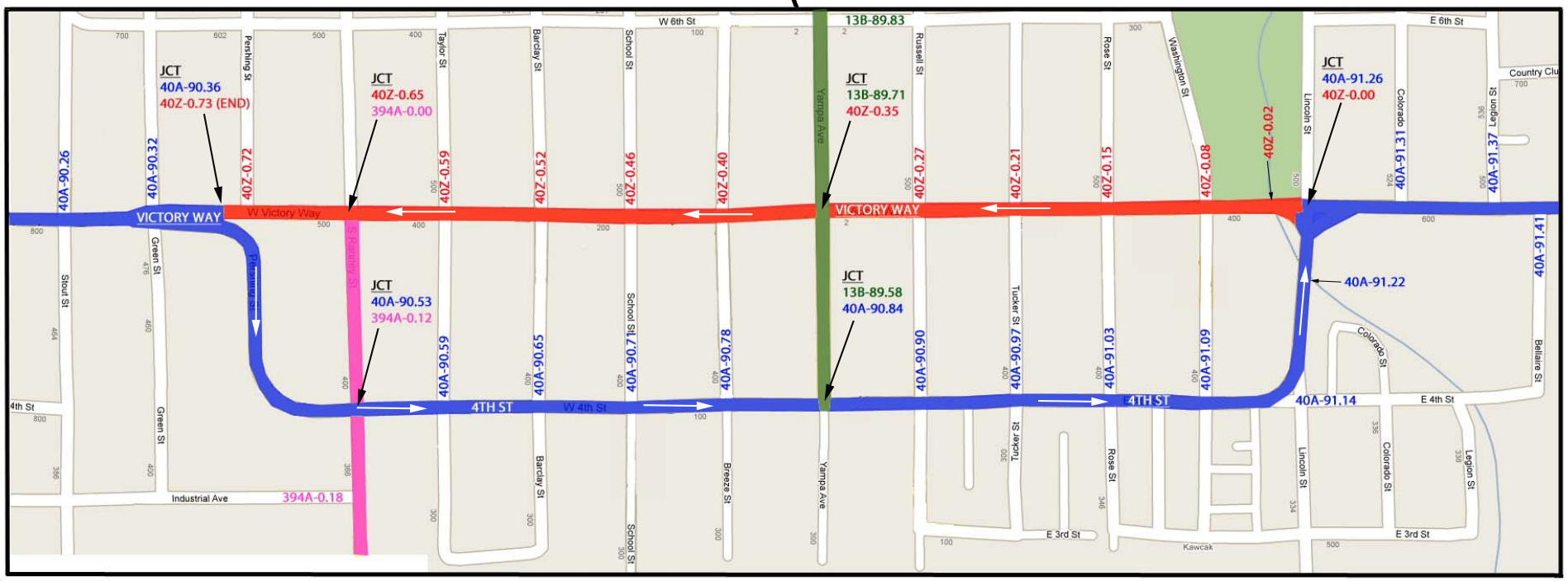

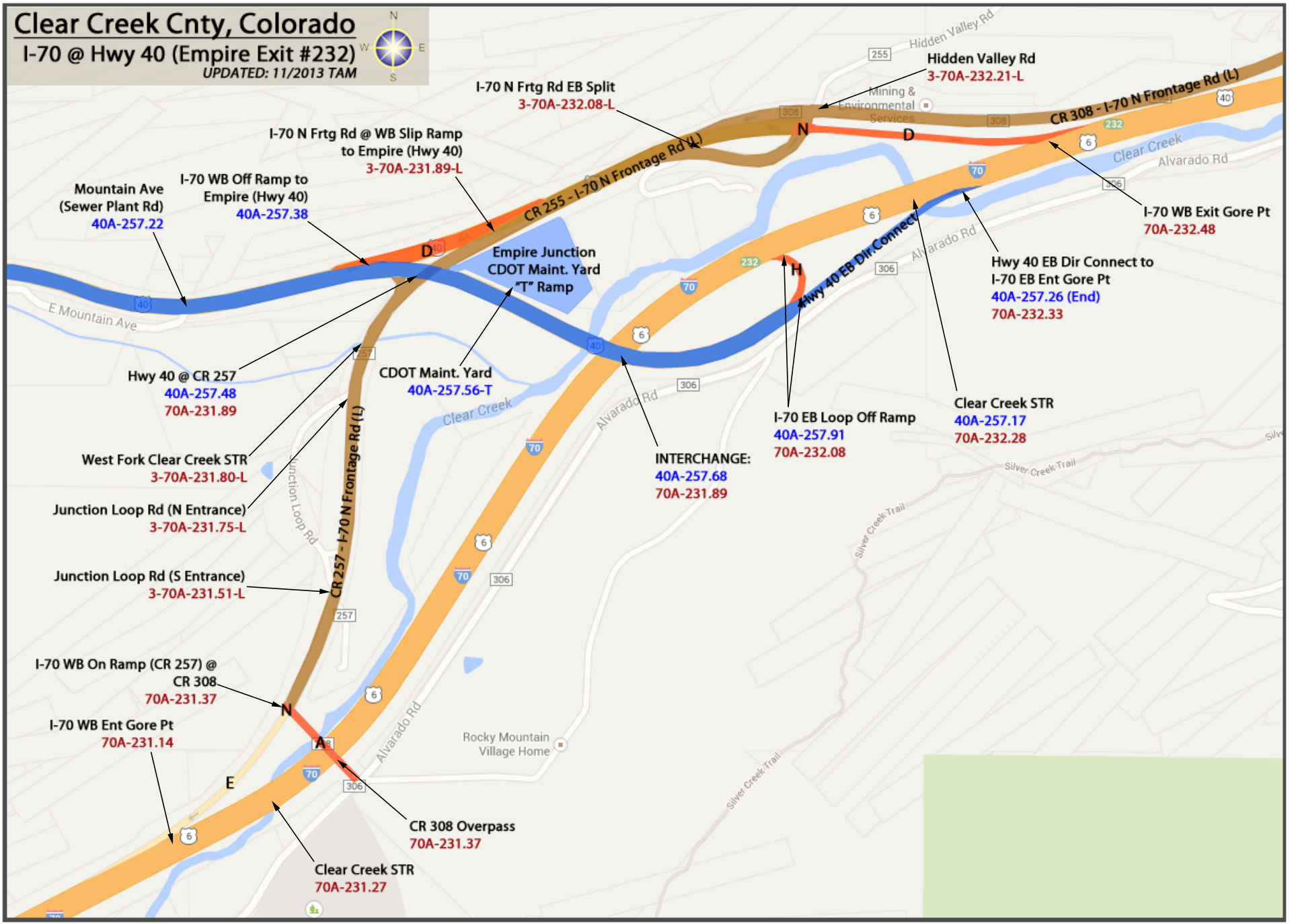
Clear Creek Cnty, Colorado
I-70 @ Hwy 40 (Empire Exit #232)
UPDATED: 11/2013 TAM
N
W
E
S
I-70 N Frtg Rd EB Split
3-70A-232.08-L
Hidden Valley Rd
3-70A-232.21-L
I-70 N Frtg Rd @ WB Slip Ramp
to Empire (Hwy 40)
3-70A-231.89-L
CR 255 - I-70 N Frontage Rd (L)
CR 308 - I-70 N Frontage Rd (L)
Mountain Ave
(Sewer Plant Rd)
40A-257.22
I-70 WB Off Ramp to
Empire (Hwy 40)
40A-257.38
Empire Junction
CDOT Maint. Yard
"T" Ramp
I-70 WB Exit Gore Pt
70A-232.48
Hwy 40 EB Dir Connect
Hwy 40 EB Dir Connect to
I-70 EB Ent Gore Pt
40A-257.26 (End)
70A-232.33
Hwy 40 @ CR 257
40A-257.48
70A-231.89
CDOT Maint. Yard
40A-257.56-T
I-70 EB Loop Off Ramp
40A-257.91
70A-232.08
Clear Creek STR
40A-257.17
70A-232.28
West Fork Clear Creek STR
3-70A-231.80-L
INTERCHANGE:
40A-257.68
70A-231.89
Junction Loop Rd (N Entrance)
3-70A-231.75-L
CR 257 - I-70 N Frontage Rd (L)
Junction Loop Rd (S Entrance)
3-70A-231.51-L
I-70 WB On Ramp (CR 257) @
CR 308
70A-231.37
I-70 WB Ent Gore Pt
70A-231.14
CR 308 Overpass
70A-231.37
Clear Creek STR
70A-231.27
Hidden Valley Rd
Mining & Environmental Services
E Mountain Ave
Clear Creek
Alvarado Rd
Silver Creek Trail
Rocky Mountain Village Home

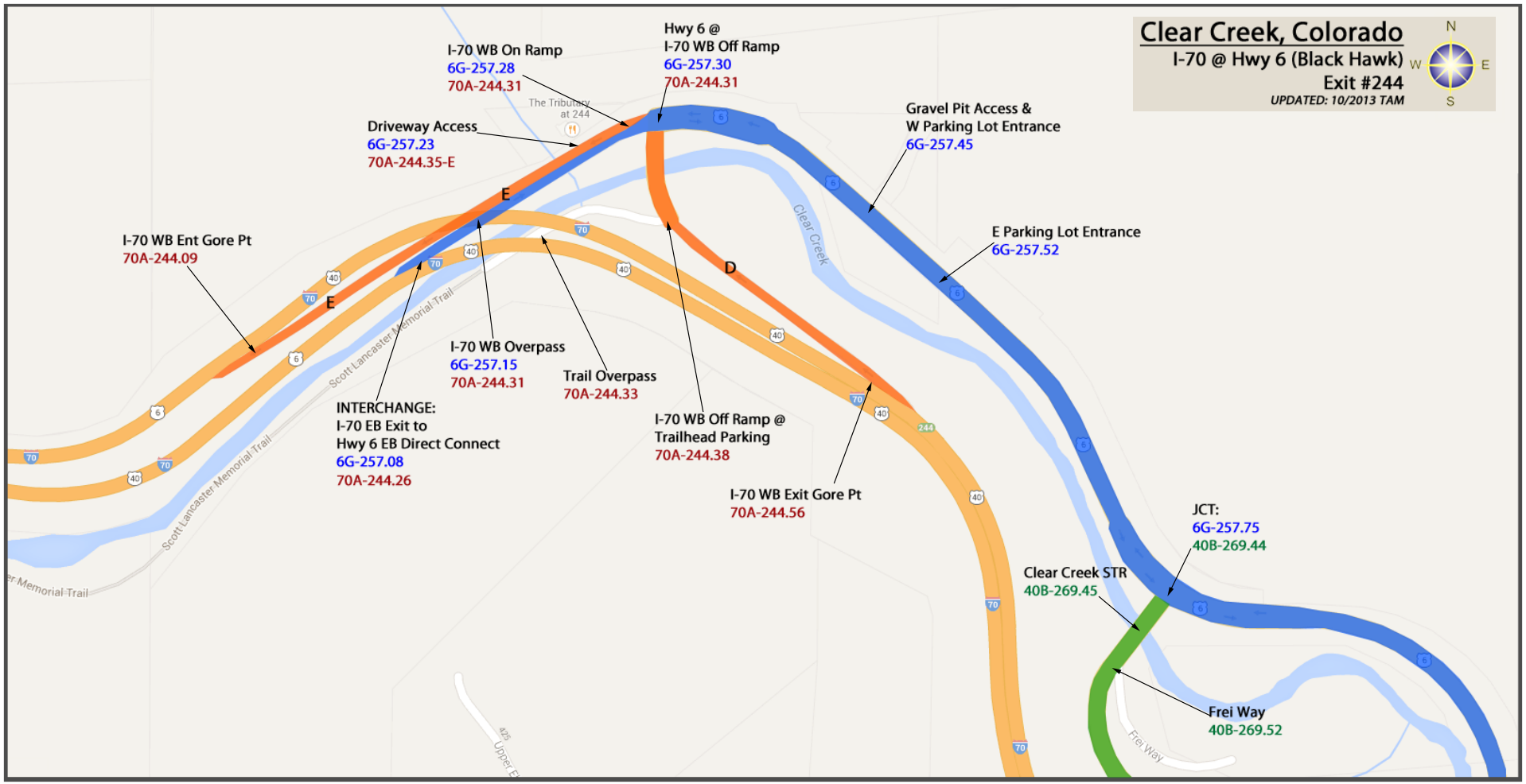
Clear Creek, Colorado
I-70 @ Hwy 6 (Black Hawk)
Exit #244
UPDATED: 10/2013 TAM
N
W
E
S
I-70 WB On Ramp
6G-257.28
70A-244.31
Hwy 6 @
I-70 WB Off Ramp
6G-257.30
70A-244.31
Driveway Access
6G-257.23
70A-244.35-E
Gravel Pit Access &
W Parking Lot Entrance
6G-257.45
E Parking Lot Entrance
6G-257.52
I-70 WB Ent Gore Pt
70A-244.09
I-70 WB Overpass
6G-257.15
70A-244.31
Trail Overpass
70A-244.33
INTERCHANGE:
I-70 EB Exit to
Hwy 6 EB Direct Connect
6G-257.08
70A-244.26
I-70 WB Off Ramp @
Trailhead Parking
70A-244.38
I-70 WB Exit Gore Pt
70A-244.56
JCT:
6G-257.75
40B-269.44
Clear Creek STR
40B-269.45
Frei Way
40B-269.52
Clear Creek
Scott Lancaster Memorial Trail
The Tributary at 244
Frei Way

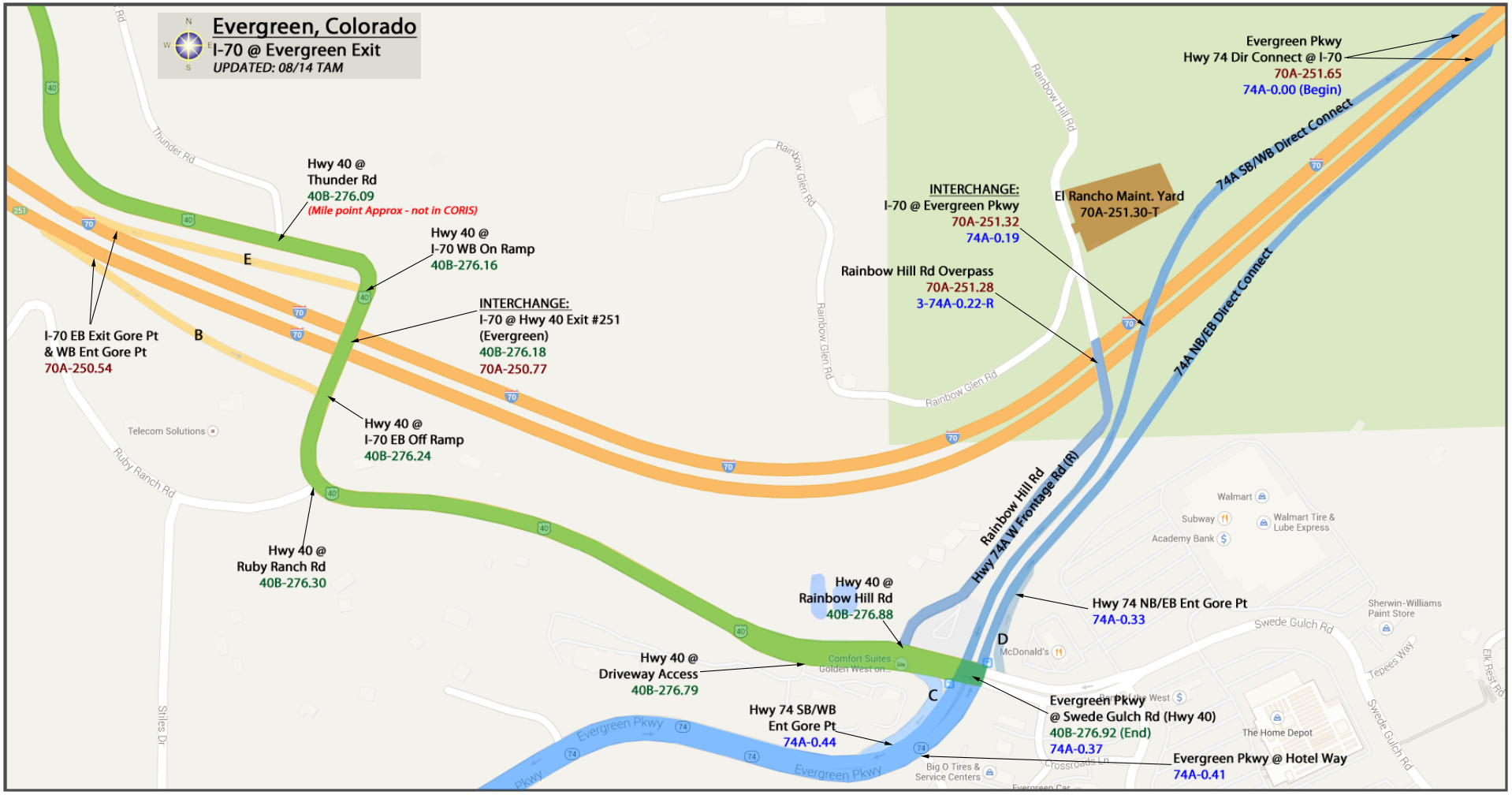
Evergreen, Colorado
I-70 @ Evergreen Exit
UPDATED: 08/14 TAM
Evergreen Pkwy
Hwy 74 Dir Connect @ I-70
70A-251.65
74A-0.00 (Begin)
74A SB/WB Direct Connect
74A NB/EB Direct Connect
Hwy 40 @
Thunder Rd
40B-276.09
(Mile point Approx - not in CORIS)
Hwy 40 @
I-70 WB On Ramp
40B-276.16
INTERCHANGE:
I-70 @ Evergreen Pkwy
70A-251.32
74A-0.19
El Rancho Maint. Yard
70A-251.30-T
Rainbow Hill Rd Overpass
70A-251.28
3-74A-0.22-R
INTERCHANGE:
I-70 @ Hwy 40 Exit #251
(Evergreen)
40B-276.18
70A-250.77
I-70 EB Exit Gore Pt
& WB Ent Gore Pt
70A-250.54
E
B
Hwy 40 @
I-70 EB Off Ramp
40B-276.24
Hwy 40 @
Ruby Ranch Rd
40B-276.30
Rainbow Hill Rd
Hwy 74A W Frontage Rd (R)
Hwy 40 @
Rainbow Hill Rd
40B-276.88
Hwy 74 NB/EB Ent Gore Pt
74A-0.33
D
C
Hwy 40 @
Driveway Access
40B-276.79
Hwy 74 SB/WB
Ent Gore Pt
74A-0.44
Evergreen Pkwy
@ Swede Gulch Rd (Hwy 40)
40B-276.92 (End)
74A-0.37
Evergreen Pkwy @ Hotel Way
74A-0.41
Thunder Rd
Rainbow Glen Rd
Rainbow Hill Rd
Ruby Ranch Rd
Shiles Dr
Swede Gulch Rd
Tepees Way
Elk Rest Rd
Telecom Solutions
Walmart
Subway
Walmart Tire &
Lube Express
Academy Bank
Sherwin-Williams
Paint Store
McDonald's
Comfort Suites
Golden West on...
The Home Depot
Big O Tires &
Service Centers
Crossroads Ln
Evergreen Pkwy
Evergreen Pkwy

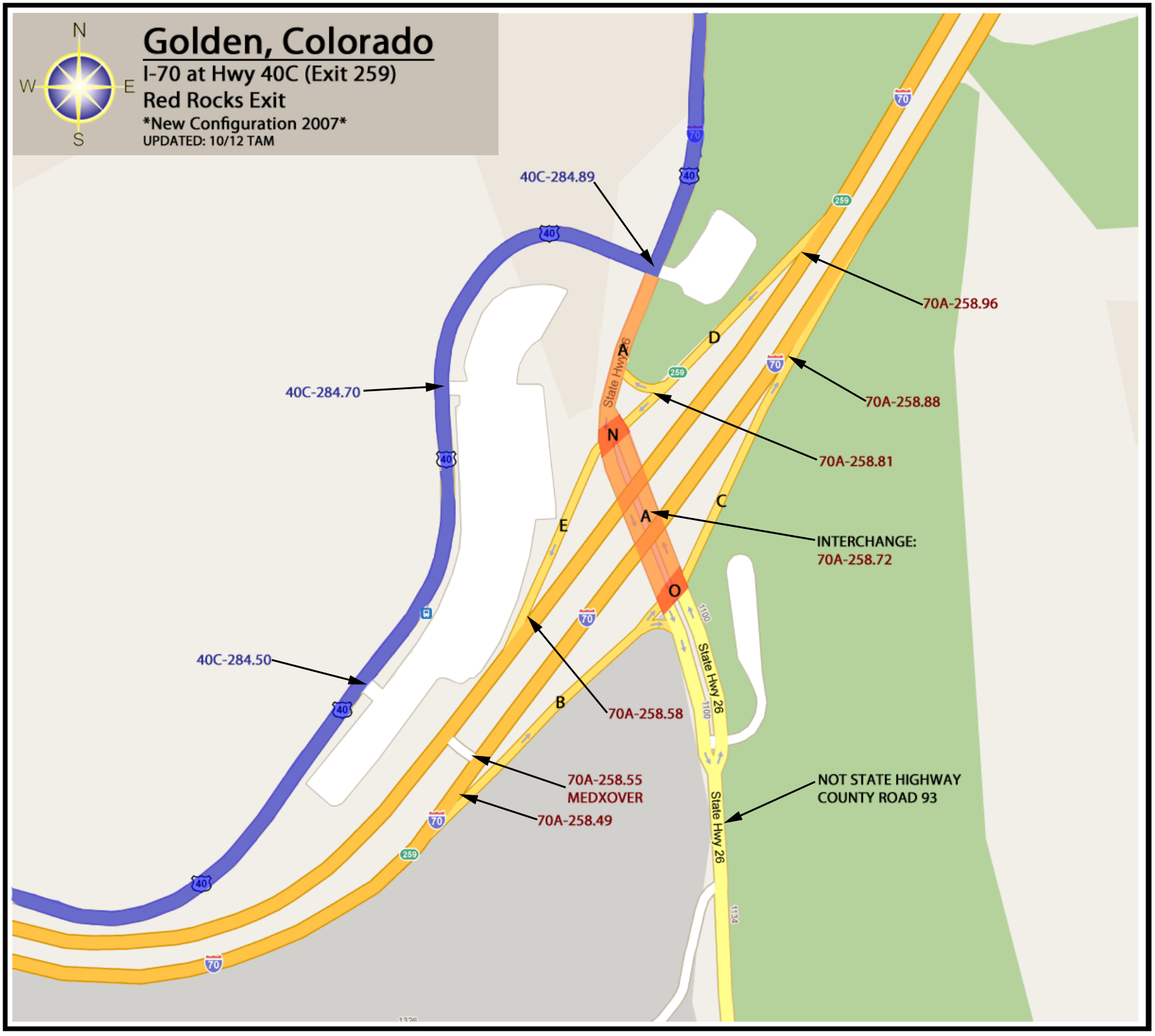
Golden, Colorado
I-70 at Hwy 40C (Exit 259)
Red Rocks Exit
New Configuration 2007
UPDATED: 10/12 TAM
N
W
E
S
40C-284.89
40C-284.70
40C-284.50
70A-258.96
70A-258.88
70A-258.81
INTERCHANGE:
70A-258.72
70A-258.58
70A-258.55
MEDXOVER
70A-258.49
NOT STATE HIGHWAY
COUNTY ROAD 93
A
B
C
D
E
N
O
State Hwy 26
State Hwy 26
State Hwy 26

SH470W_1.21_SH006G_274.65
SH006G_275.13_SH040C_286.87

UPDATED 03/2016 TAM

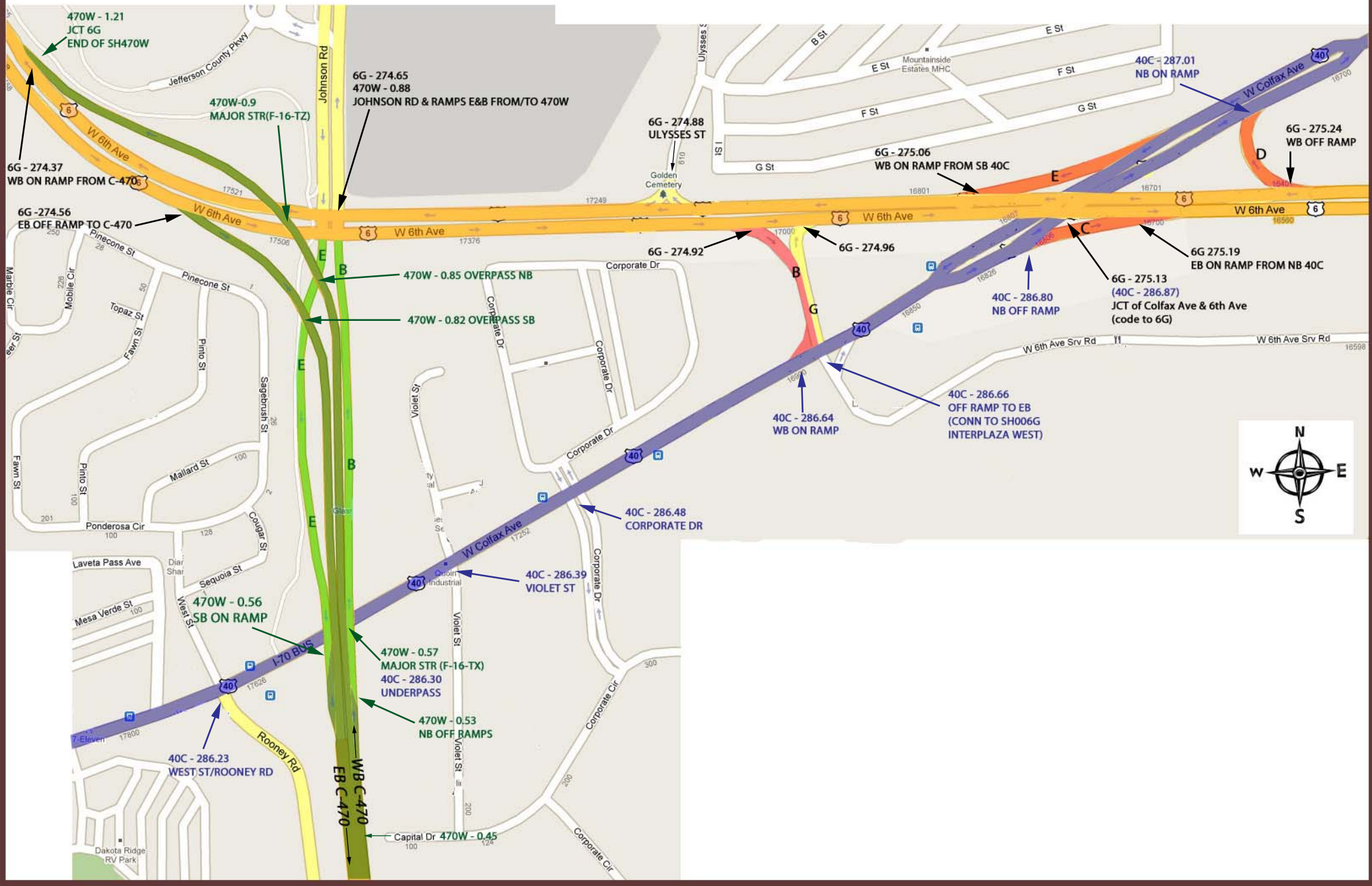

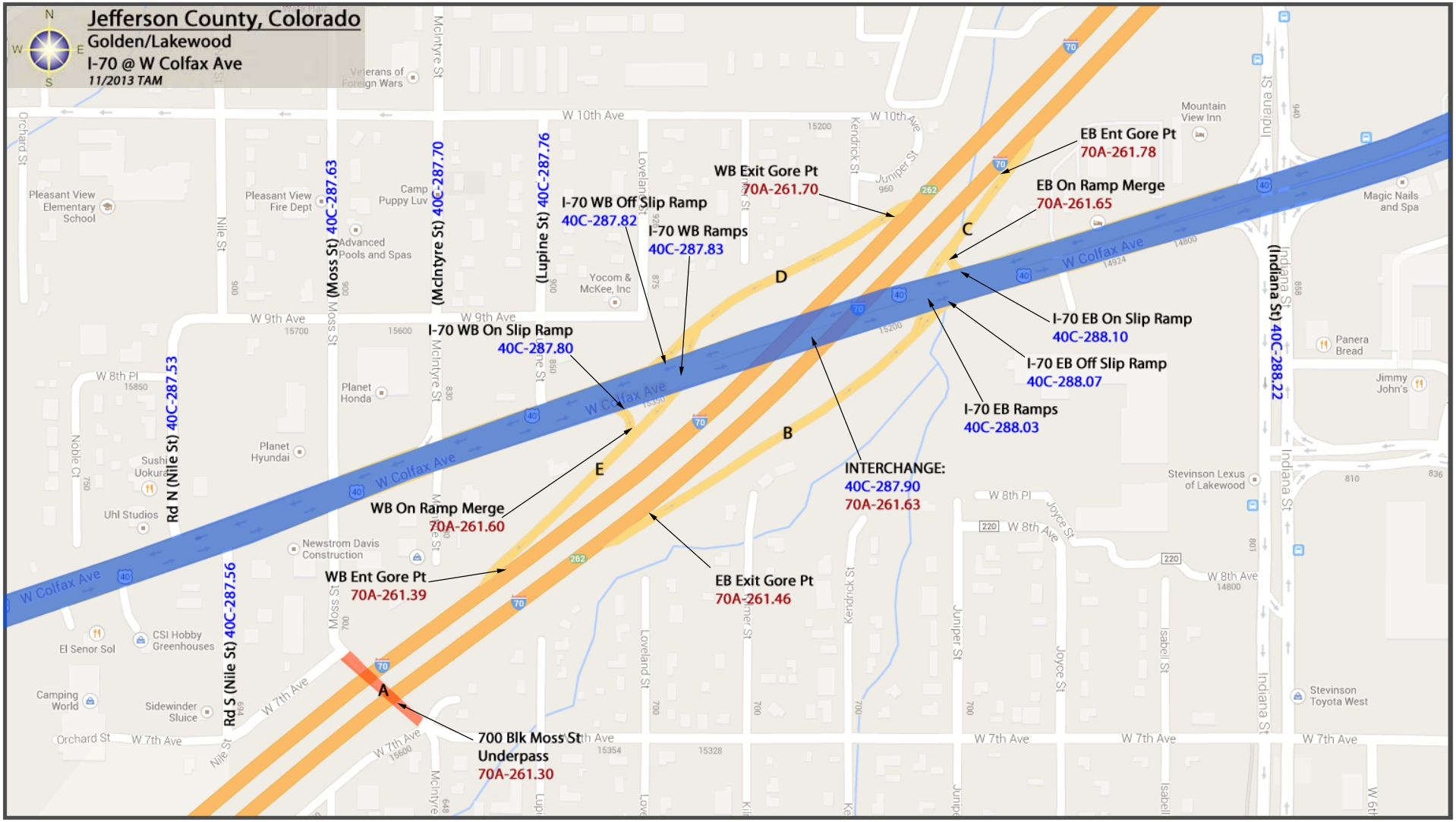
Jefferson County, Colorado
Golden/Lakewood
I-70 @ W Colfax Ave
11/2013 TAM
WB Exit Gore Pt
70A-261.70
EB Ent Gore Pt
70A-261.78
EB On Ramp Merge
70A-261.65
I-70 WB Off Slip Ramp
40C-287.82
I-70 WB Ramps
40C-287.83
I-70 WB On Slip Ramp
40C-287.80
I-70 EB On Slip Ramp
40C-288.10
I-70 EB Off Slip Ramp
40C-288.07
I-70 EB Ramps
40C-288.03
INTERCHANGE:
40C-287.90
70A-261.63
WB On Ramp Merge
70A-261.60
WB Ent Gore Pt
70A-261.39
EB Exit Gore Pt
70A-261.46
700 Blk Moss St
Underpass
70A-261.30
A
B
C
D
E
Rd N (Nile St) 40C-287.53
Rd S (Nile St) 40C-287.56
(Moss St) 40C-287.63
(McIntyre St) 40C-287.70
(Lupine St) 40C-287.76
(Indiana St) 40C-288.22
W Colfax Ave
W 10th Ave
W 9th Ave
W 8th Pl
W 8th Ave
W 7th Ave
Orchard St
Nile St
Moss St
McIntyre St
Lupine St
Loveland St
Kendrick St
Juniper St
Joyce St
Isabell St
Indiana St
Pleasant View Elementary School
Pleasant View Fire Dept
Camp Puppy Luv
Advanced Pools and Spas
Yocom & McKee, Inc
Planet Honda
Planet Hyundai
Sushi Uokuni
Uhl Studios
Newstrom Davis Construction
El Senor Sol
CSI Hobby Greenhouses
Camping World
Sidewinder Sluice
Veterans of Foreign Wars
Mountain View Inn
Magic Nails and Spa
Panera Bread
Jimmy John's
Stevinson Lexus of Lakewood
Stevinson Toyota West

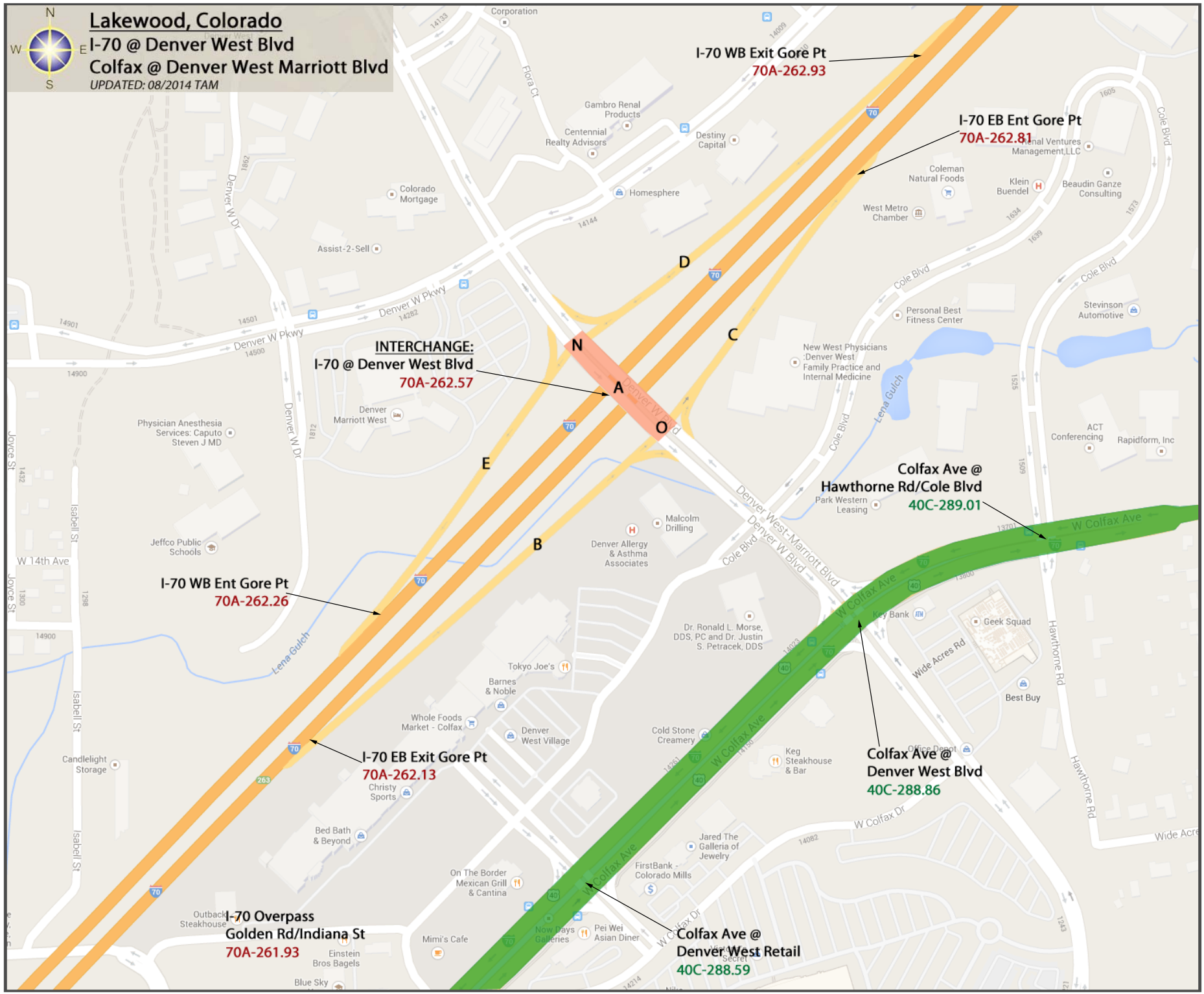
Lakewood, Colorado
I-70 @ Denver West Blvd
Colfax @ Denver West Marriott Blvd
UPDATED: 08/2014 TAM
I-70 WB Exit Gore Pt
70A-262.93
I-70 EB Ent Gore Pt
70A-262.81
INTERCHANGE:
I-70 @ Denver West Blvd
70A-262.57
I-70 WB Ent Gore Pt
70A-262.26
I-70 EB Exit Gore Pt
70A-262.13
I-70 Overpass
Golden Rd/Indiana St
70A-261.93
Colfax Ave @
Hawthorne Rd/Cole Blvd
40C-289.01
Colfax Ave @
Denver West Blvd
40C-288.86
Colfax Ave @
Denver West Retail
40C-288.59
A
B
C
D
E
N
O
Corporation
Gambro Renal Products
Centennial Realty Advisors
Destiny Capital
Colorado Mortgage
Homesphere
Assist-2-Sell
Denver W Pkwy
Denver W Dr
Physician Anesthesia Services: Caputo Steven J MD
Denver Marriott West
Jeffco Public Schools
W 14th Ave
Joyce St
Isabell St
Lena Gulch
Malcolm Drilling
Denver Allergy & Asthma Associates
Denver West-Marriott Blvd
Denver W Blvd
Cole Blvd
Coleman Natural Foods
West Metro Chamber
Klein Buendel
Beaudin Ganze Consulting
Personal Best Fitness Center
New West Physicians :Denver West Family Practice and Internal Medicine
Stevinson Automotive
ACT Conferencing
Rapidform, Inc
Park Western Leasing
W Colfax Ave
Key Bank
Geek Squad
Best Buy
Wide Acres Rd
Hawthorne Rd
Dr. Ronald L. Morse, DDS, PC and Dr. Justin S. Petracek, DDS
Tokyo Joe's
Barnes & Noble
Whole Foods Market - Colfax
Denver West Village
Cold Stone Creamery
Keg Steakhouse & Bar
Office Depot
Candlelight Storage
Christy Sports
Bed Bath & Beyond
Jared The Galleria of Jewelry
FirstBank - Colorado Mills
On The Border Mexican Grill & Cantina
Outback Steakhouse
Mimi's Cafe
New Days Galleries
Pei Wei Asian Diner
Einstein Bros Bagels
Blue Sky
W Colfax Dr

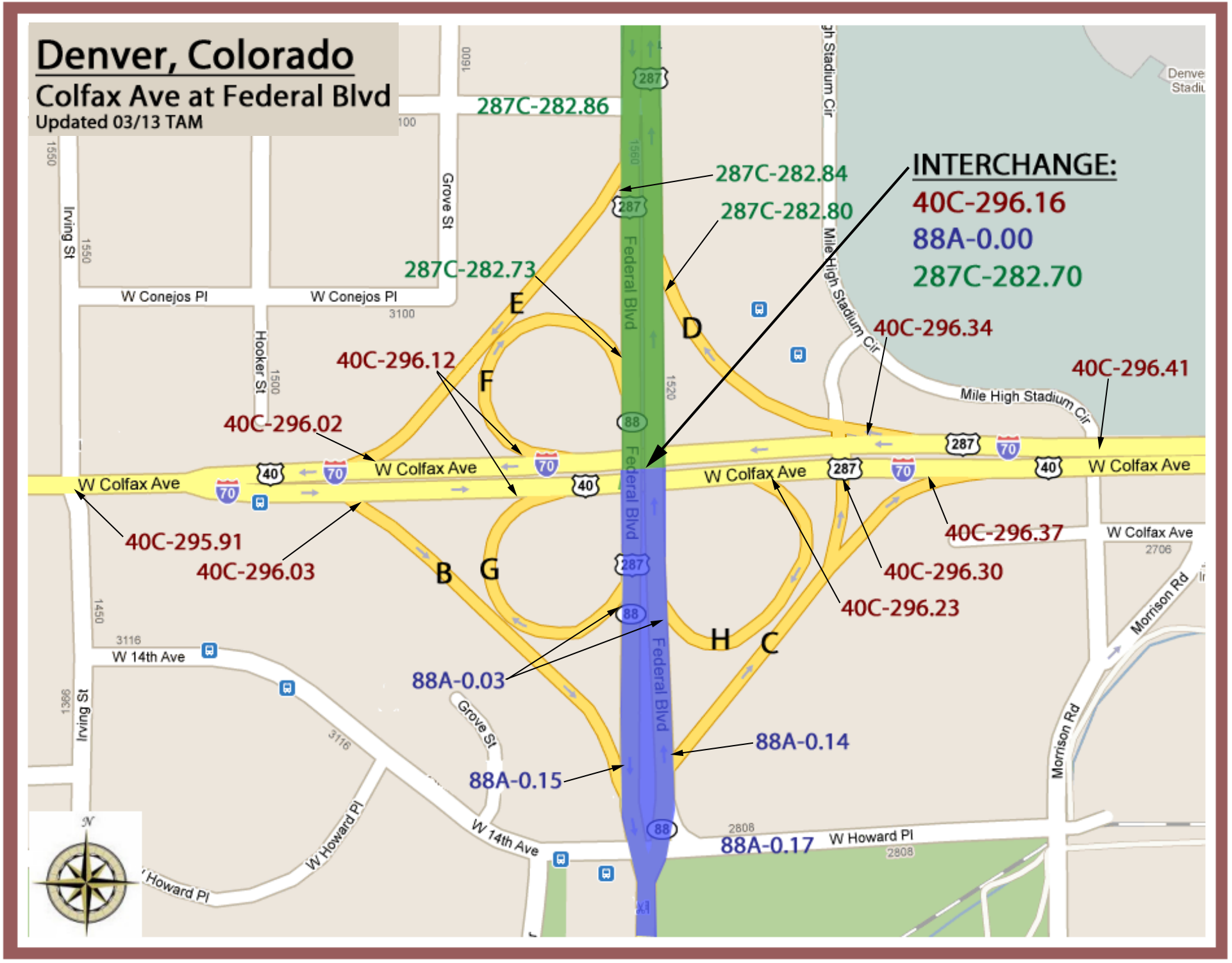
Denver, Colorado
Colfax Ave at Federal Blvd
Updated 03/13 TAM
287C-282.86
287C-282.84
287C-282.80
287C-282.73
INTERCHANGE:
40C-296.16
88A-0.00
287C-282.70
40C-296.34
40C-296.41
40C-296.12
40C-296.02
40C-295.91
40C-296.03
40C-296.37
40C-296.30
40C-296.23
88A-0.03
88A-0.14
88A-0.15
88A-0.17
E
D
F
B
G
H
C
Federal Blvd
W Colfax Ave
Mile High Stadium Cir
Grove St
Irving St
Hooker St
W Conejos Pl
W 14th Ave
W Howard Pl
Morrison Rd

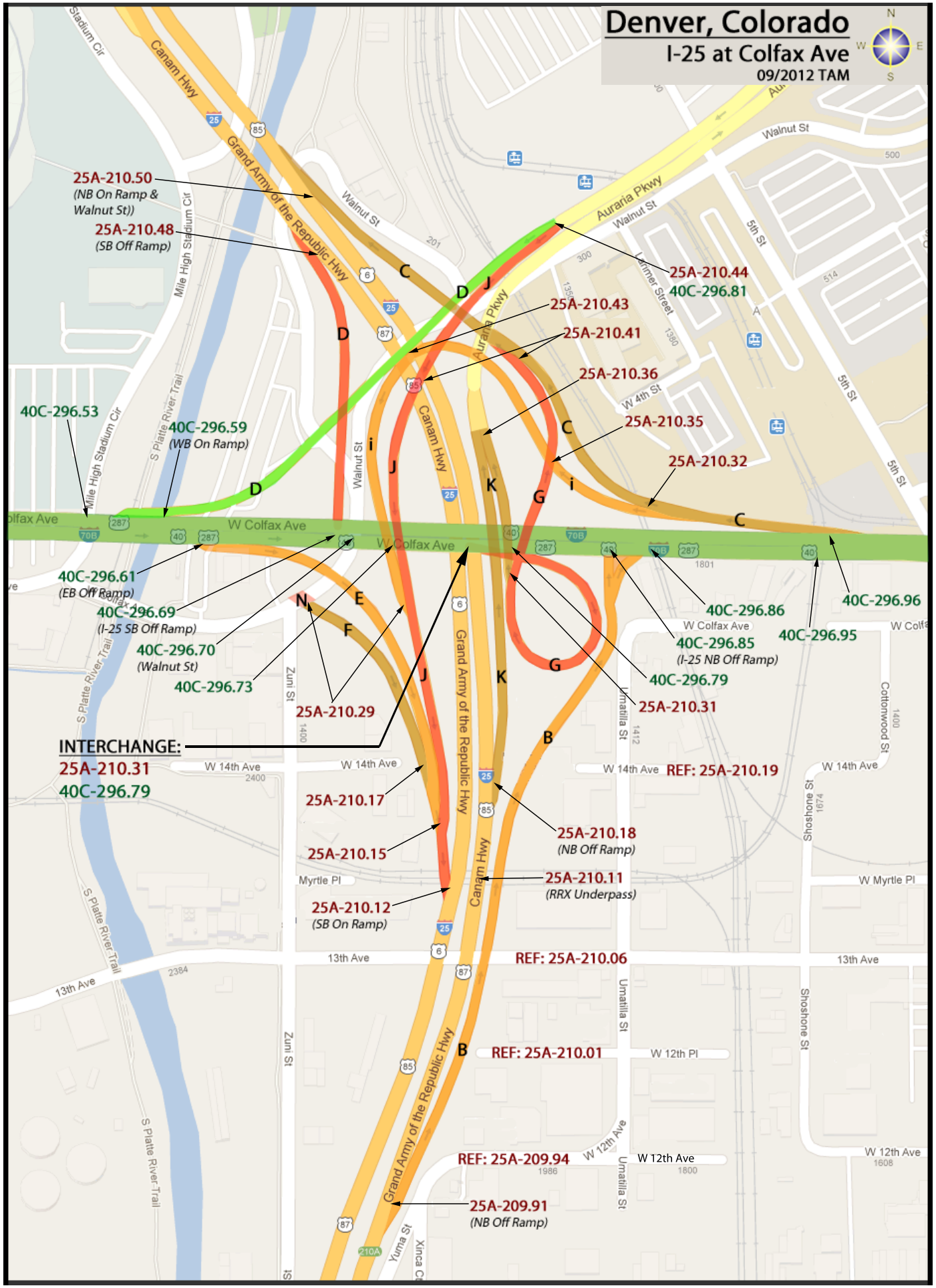
Denver, Colorado
I-25 at Colfax Ave
09/2012 TAM
N
W
E
S
25A-210.50
(NB On Ramp & Walnut St))
25A-210.48
(SB Off Ramp)
25A-210.44
40C-296.81
25A-210.43
25A-210.41
25A-210.36
25A-210.35
25A-210.32
40C-296.53
40C-296.59
(WB On Ramp)
40C-296.61
(EB Off Ramp)
40C-296.69
(I-25 SB Off Ramp)
40C-296.70
(Walnut St)
40C-296.73
25A-210.29
INTERCHANGE:
25A-210.31
40C-296.79
25A-210.17
25A-210.15
25A-210.12
(SB On Ramp)
25A-210.18
(NB Off Ramp)
25A-210.11
(RRX Underpass)
REF: 25A-210.19
REF: 25A-210.06
REF: 25A-210.01
REF: 25A-209.94
25A-209.91
(NB Off Ramp)
40C-296.86
40C-296.85
(I-25 NB Off Ramp)
40C-296.79
25A-210.31
40C-296.95
40C-296.96
Canam Hwy
Grand Army of the Republic Hwy
Auraria Pkwy
Walnut St
W Colfax Ave
W 14th Ave
Myrtle Pl
13th Ave
W 12th Pl
W 12th Ave
W 4th St
5th St
Lawrence St
Larimer Street
Mile High Stadium Cir
Stadium Cir
S Platte River Trail
Zuni St
Umatilla St
Shoshone St
Cottonwood St
Yuma St

Arapahoe/Adams County
Aurora, Colorado
I-225 @ Colfax/17th Pl
New Configuration opened Feb 2013
TAM 10/2013
N
S
E
W
I-225 SB Exit Gore PT
To Colfax/17th Pl
mile point approx
225A-10.51
I-225 NB Ent Gore PT
From Colfax/17th Pl
mile point approx
225A-10.50
Ref: Montview Blvd 225A-10.50
Blk #s and Approx MP for I-225
1600 Blk N - 225A-10.10
1700 Blk N - 225A-10.20
1800 Blk N - 225A-10.30
1900 Blk N - 225A-10.35
2000 Blk N - 225A-10.45
2100 Blk N - 225A-10.50
2200 Blk N - 225A-10.60
2300 Blk N - 225A-10.70
D
C
N
A
O
Interchange - 17th Pl
mile point approx
225A-10.25
Ref: E St 225A-10.14
Ref: D St 225A-10.11
Ref: C St 225A-10.09
E
B
I-225 SB Ent Gore PT
From 17th Pl
mile point approx
225A-10.01
I-225 NB Exit Gore PT
To 17th Pl
mile point approx
225A-10.03
D
C
Fitzsimons/Potomac
40C-306.19
Toll Gate Crk
40C-306.28
40C-306.28
Yuba St
40C-306.16
Billings St
40C-306.40
RTD Driveway
40C-306.45
Sable Blvd
40C-306.66
Xanadu St
40C-306.03
I-225 SB Ramps
40C-306.32
I-225 NB Ramps
40C-306.38
E
I-225/Colfax Interchange:
40C-306.34
225A-9.90
B
Ref: 14th Ave 225A-9.83
Ref: 14th Pl 225A-9.78
I-225 SB Ent Gore PT
From Colfax/17th Pl
mile point approx
225A-9.70
Blk #s and Approx MP for I-225
1500 Blk N - 225A-10.00
1400 Blk N - 225A-9.85
1300 Blk N - 225A-9.75
1200 Blk N - 225A-9.50
I-225 NB Exit Gore PT
To Colfax
mile point approx
225A-9.62
Ref: 13th Ave 225A-9.68
E Colfax Ave
Evergreen Ave
E 17th Pl
E 17th Ave
E 19th Pl
E 18th Pl
E 16th Pl
E 13th Ave
E 13th Pl
Fitzsimons Pkwy
Sable Blvd
Billings St
Potomac St
Toll Gate Creek

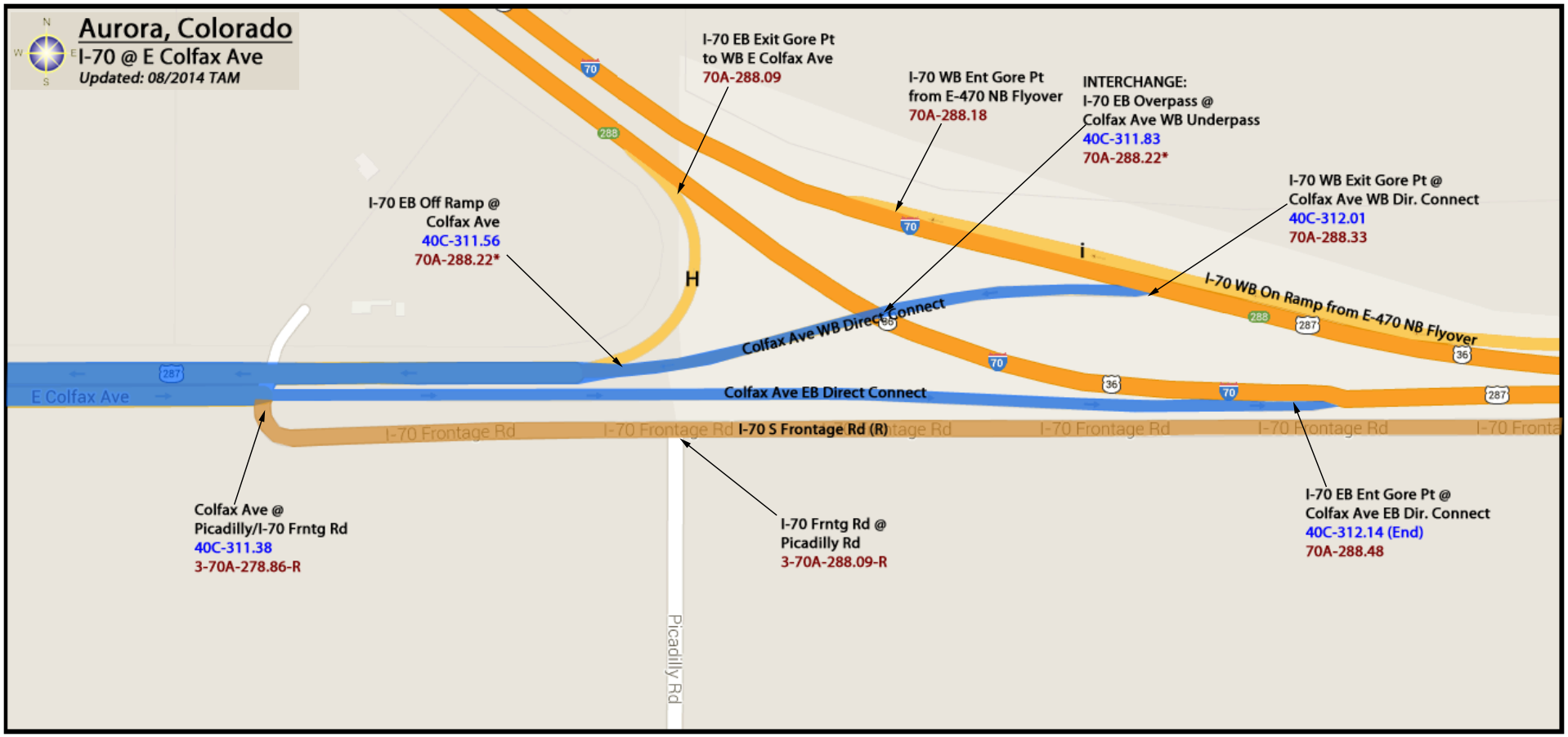
Aurora, Colorado
I-70 @ E Colfax Ave
Updated: 08/2014 TAM
I-70 EB Exit Gore Pt
to WB E Colfax Ave
70A-288.09
I-70 WB Ent Gore Pt
from E-470 NB Flyover
70A-288.18
INTERCHANGE:
I-70 EB Overpass @
Colfax Ave WB Underpass
40C-311.83
70A-288.22*
I-70 WB Exit Gore Pt @
Colfax Ave WB Dir. Connect
40C-312.01
70A-288.33
I-70 EB Off Ramp @
Colfax Ave
40C-311.56
70A-288.22*
I-70 WB On Ramp from E-470 NB Flyover
Colfax Ave WB Direct Connect
E Colfax Ave
Colfax Ave EB Direct Connect
I-70 Frontage Rd
I-70 S Frontage Rd (R)
Colfax Ave @
Picadilly/I-70 Frntg Rd
40C-311.38
3-70A-278.86-R
I-70 Frntg Rd @
Picadilly Rd
3-70A-288.09-R
I-70 EB Ent Gore Pt @
Colfax Ave EB Dir. Connect
40C-312.14 (End)
70A-288.48
Picadilly Rd

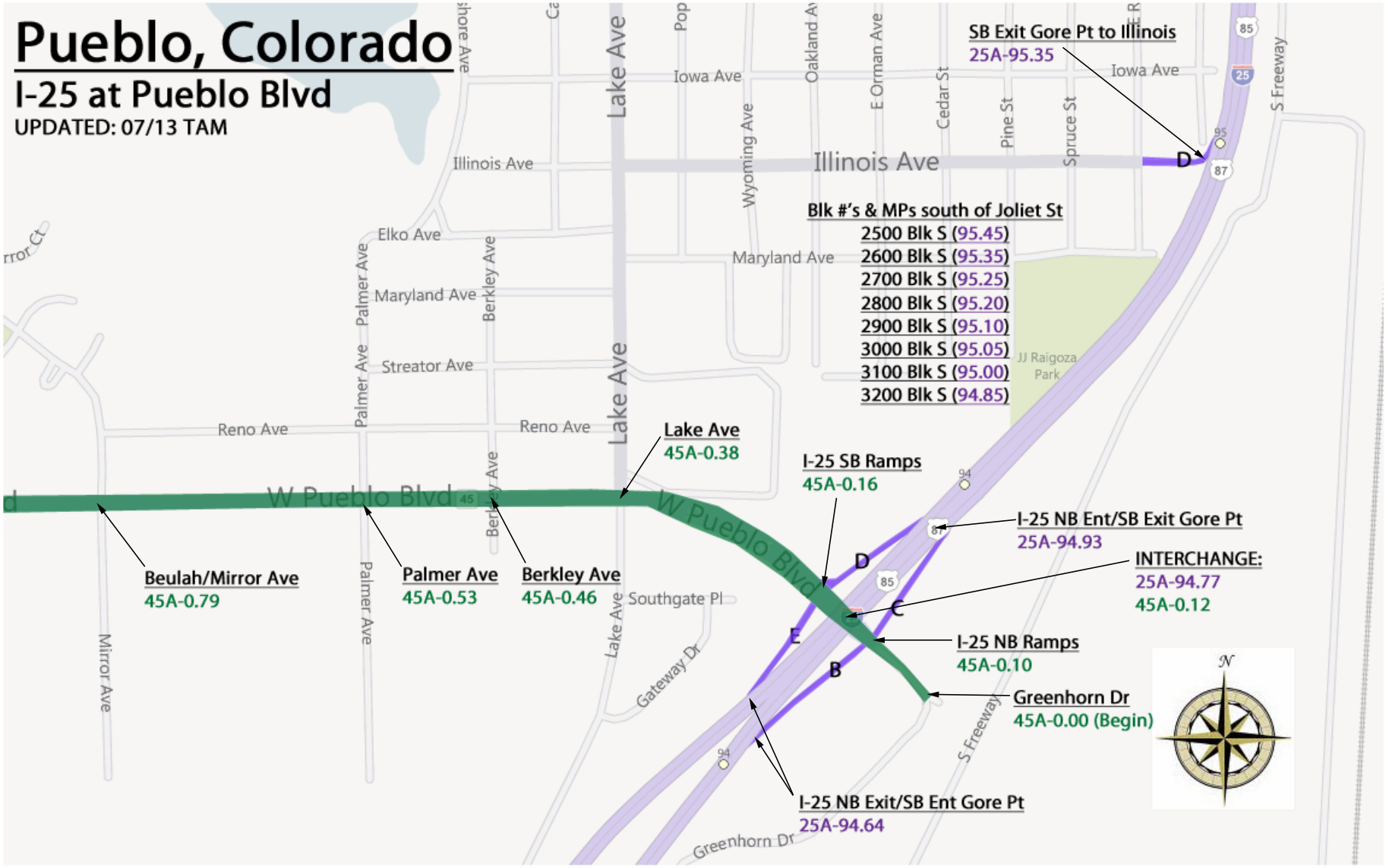
Pueblo, Colorado
I-25 at Pueblo Blvd
UPDATED: 07/13 TAM
SB Exit Gore Pt to Illinois
25A-95.35
Blk #'s & MPs south of Joliet St
2500 Blk S (95.45)
2600 Blk S (95.35)
2700 Blk S (95.25)
2800 Blk S (95.20)
2900 Blk S (95.10)
3000 Blk S (95.05)
3100 Blk S (95.00)
3200 Blk S (94.85)
Lake Ave
45A-0.38
I-25 SB Ramps
45A-0.16
I-25 NB Ent/SB Exit Gore Pt
25A-94.93
INTERCHANGE:
25A-94.77
45A-0.12
I-25 NB Ramps
45A-0.10
Greenhorn Dr
45A-0.00 (Begin)
I-25 NB Exit/SB Ent Gore Pt
25A-94.64
Beulah/Mirror Ave
45A-0.79
Palmer Ave
45A-0.53
Berkley Ave
45A-0.46
Illinois Ave
Iowa Ave
Maryland Ave
Elko Ave
Streator Ave
Reno Ave
W Pueblo Blvd
Southgate Pl
Gateway Dr
Greenhorn Dr
Mirror Ave
Palmer Ave
Berkley Ave
Lake Ave
Wyoming Ave
Oakland Ave
E Orman Ave
Cedar St
Pine St
Spruce St
S Freeway
JJ Raigoza Park
D
C
E
B

Pueblo, Colorado
Pueblo Blvd & Northern Ave
UPDATED: 10/13 TAM
Radcliff
Pueblo Blvd NB On Slip Ramp
45A-3.20
3900
JCT:
Pueblo Blvd
@ Northern Ave
45A-3.14
78A-33.27 (End)
C
W Northern Ave
4100
Vinewood
S Pueblo Blvd
78
E
5010
W Northern Ave
Pueblo Blvd SB On Slip Ramp
45A-3.11
1860
Northern Ave EB
Off Slip Ramp to
Pueblo Blvd SB
78A-33.24
N

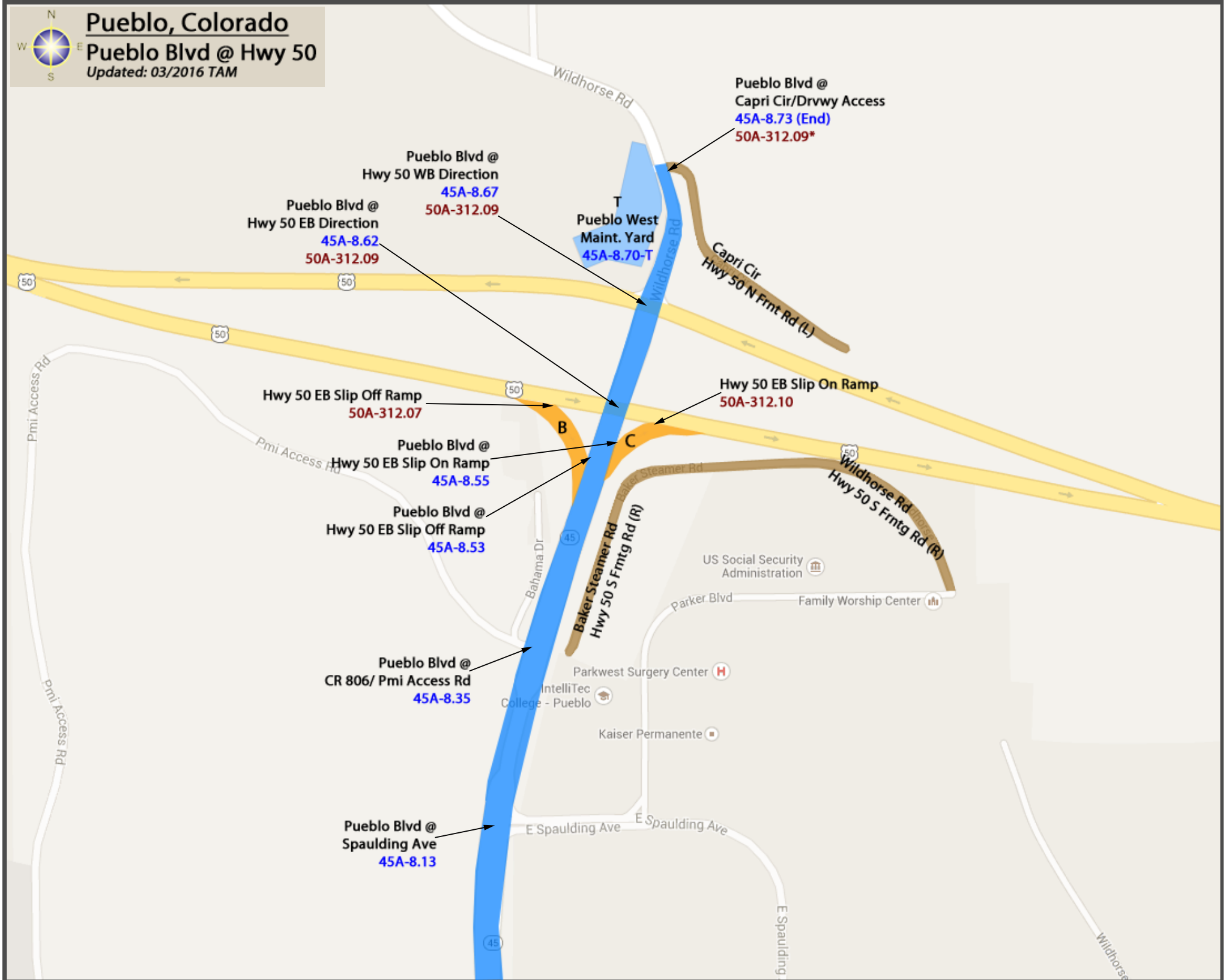
Pueblo, Colorado
Pueblo Blvd @ Hwy 50
Updated: 03/2016 TAM
Pueblo Blvd @
Capri Cir/Drvwy Access
45A-8.73 (End)
50A-312.09*
Pueblo Blvd @
Hwy 50 WB Direction
45A-8.67
50A-312.09
Pueblo Blvd @
Hwy 50 EB Direction
45A-8.62
50A-312.09
T
Pueblo West
Maint. Yard
45A-8.70-T
Capri Cir
Hwy 50 N Frnt Rd (L)
Hwy 50 EB Slip Off Ramp
50A-312.07
Hwy 50 EB Slip On Ramp
50A-312.10
B
C
Pueblo Blvd @
Hwy 50 EB Slip On Ramp
45A-8.55
Pueblo Blvd @
Hwy 50 EB Slip Off Ramp
45A-8.53
Baker Steamer Rd
Hwy 50 S Frntg Rd (R)
Wildhorse Rd
Hwy 50 S Frntg Rd (R)
US Social Security
Administration
Parker Blvd
Family Worship Center
Pueblo Blvd @
CR 806/ Pmi Access Rd
45A-8.35
Parkwest Surgery Center
IntelliTec
College - Pueblo
Kaiser Permanente
Pueblo Blvd @
Spaulding Ave
45A-8.13
E Spaulding Ave
Wildhorse Rd
Pmi Access Rd
Bahama Dr
50
45

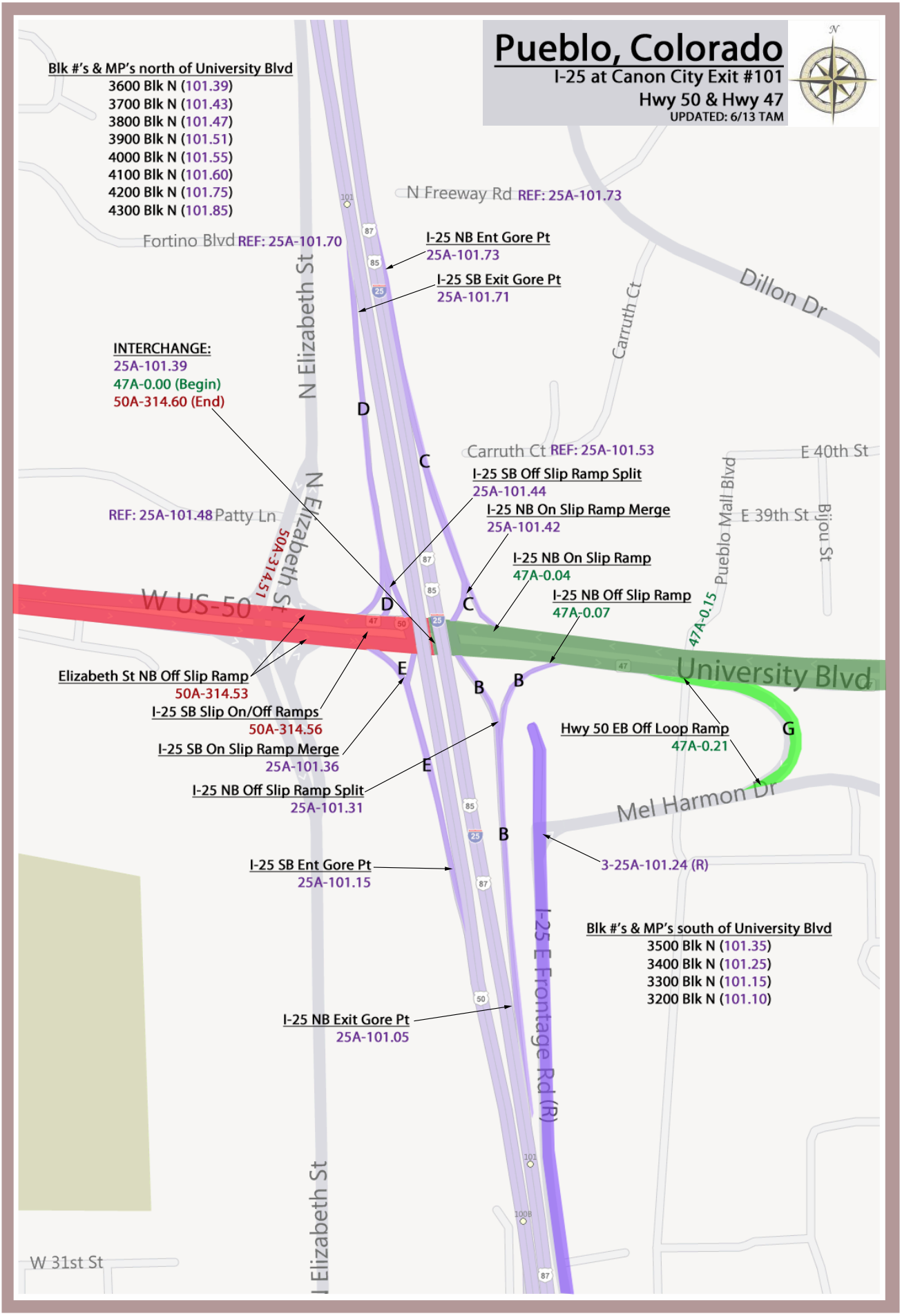
Pueblo, Colorado
I-25 at Canon City Exit #101
Hwy 50 & Hwy 47
UPDATED: 6/13 TAM
Blk #'s & MP's north of University Blvd
3600 Blk N (101.39)
3700 Blk N (101.43)
3800 Blk N (101.47)
3900 Blk N (101.51)
4000 Blk N (101.55)
4100 Blk N (101.60)
4200 Blk N (101.75)
4300 Blk N (101.85)
N Freeway Rd REF: 25A-101.73
Fortino Blvd REF: 25A-101.70
I-25 NB Ent Gore Pt
25A-101.73
I-25 SB Exit Gore Pt
25A-101.71
Dillon Dr
Carruth Ct
INTERCHANGE:
25A-101.39
47A-0.00 (Begin)
50A-314.60 (End)
N Elizabeth St
D
C
Carruth Ct REF: 25A-101.53
E 40th St
I-25 SB Off Slip Ramp Split
25A-101.44
I-25 NB On Slip Ramp Merge
25A-101.42
REF: 25A-101.48 Patty Ln
E 39th St
Bijou St
Pueblo Mall Blvd
I-25 NB On Slip Ramp
47A-0.04
50A-314.51
W US-50
D
C
I-25 NB Off Slip Ramp
47A-0.07
47A-0.15
University Blvd
Elizabeth St NB Off Slip Ramp
50A-314.53
E
B
B
I-25 SB Slip On/Off Ramps
50A-314.56
I-25 SB On Slip Ramp Merge
25A-101.36
Hwy 50 EB Off Loop Ramp
47A-0.21
G
E
I-25 NB Off Slip Ramp Split
25A-101.31
Mel Harmon Dr
B
3-25A-101.24 (R)
I-25 SB Ent Gore Pt
25A-101.15
Blk #'s & MP's south of University Blvd
3500 Blk N (101.35)
3400 Blk N (101.25)
3300 Blk N (101.15)
3200 Blk N (101.10)
I-25 NB Exit Gore Pt
25A-101.05
I-25 E Frontage Rd (R)
N Elizabeth St
W 31st St

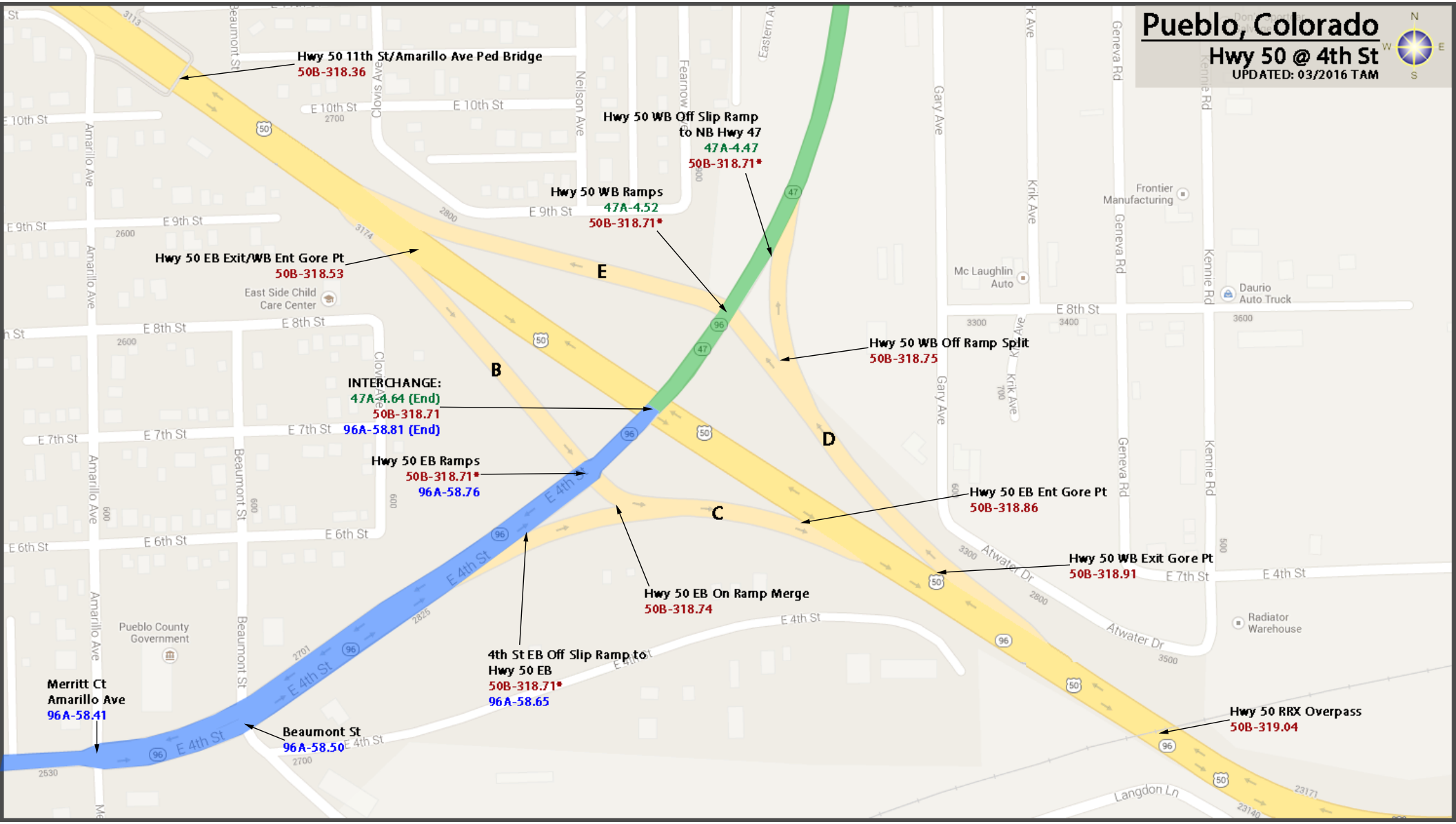
Pueblo, Colorado
Hwy 50 @ 4th St
UPDATED: 03/2016 TAM
Hwy 50 11th St/Amarillo Ave Ped Bridge
50B-318.36
Hwy 50 WB Off Slip Ramp
to NB Hwy 47
47A-4.47
50B-318.71*
Hwy 50 WB Ramps
47A-4.52
50B-318.71*
Hwy 50 EB Exit/WB Ent Gore Pt
50B-318.53
Hwy 50 WB Off Ramp Split
50B-318.75
INTERCHANGE:
47A-4.64 (End)
50B-318.71
96A-58.81 (End)
Hwy 50 EB Ramps
50B-318.71*
96A-58.76
Hwy 50 EB Ent Gore Pt
50B-318.86
Hwy 50 WB Exit Gore Pt
50B-318.91
Hwy 50 EB On Ramp Merge
50B-318.74
4th St EB Off Slip Ramp to
Hwy 50 EB
50B-318.71*
96A-58.65
Merritt Ct
Amarillo Ave
96A-58.41
Beaumont St
96A-58.50
Hwy 50 RRX Overpass
50B-319.04
A
B
C
D
E
E 10th St
E 9th St
E 8th St
E 7th St
E 6th St
E 4th St
Amarillo Ave
Beaumont St
Clovis Ave
Nelson Ave
Fearnow Ave
Eastern Ave
Gary Ave
Krik Ave
Geneva Rd
Kennie Rd
Atwater Dr
Langdon Ln
East Side Child Care Center
Pueblo County Government
Frontier Manufacturing
Mc Laughlin Auto
Daurio Auto Truck
Radiator Warehouse

Grand Junction, Colorado
Hwy 50 @ Riverside Pkwy
(reconfigured - August 2008)
Updated 05/13 TAM
N
W
E
S
50A-32.16
50A-32.21
INTERCHANGE:
50A-32.24
50A-32.30
50A-32.36
REF: 50A-32.40
50A-32.43
STR H-02-CA & H-02-DZ "Colorado River"
4th Ave
Riverside Pkwy
S 5th St
S 4th St
Noland Ave
Struthers Ave
High St
Colorado River
O
A
H
C
i
D
N

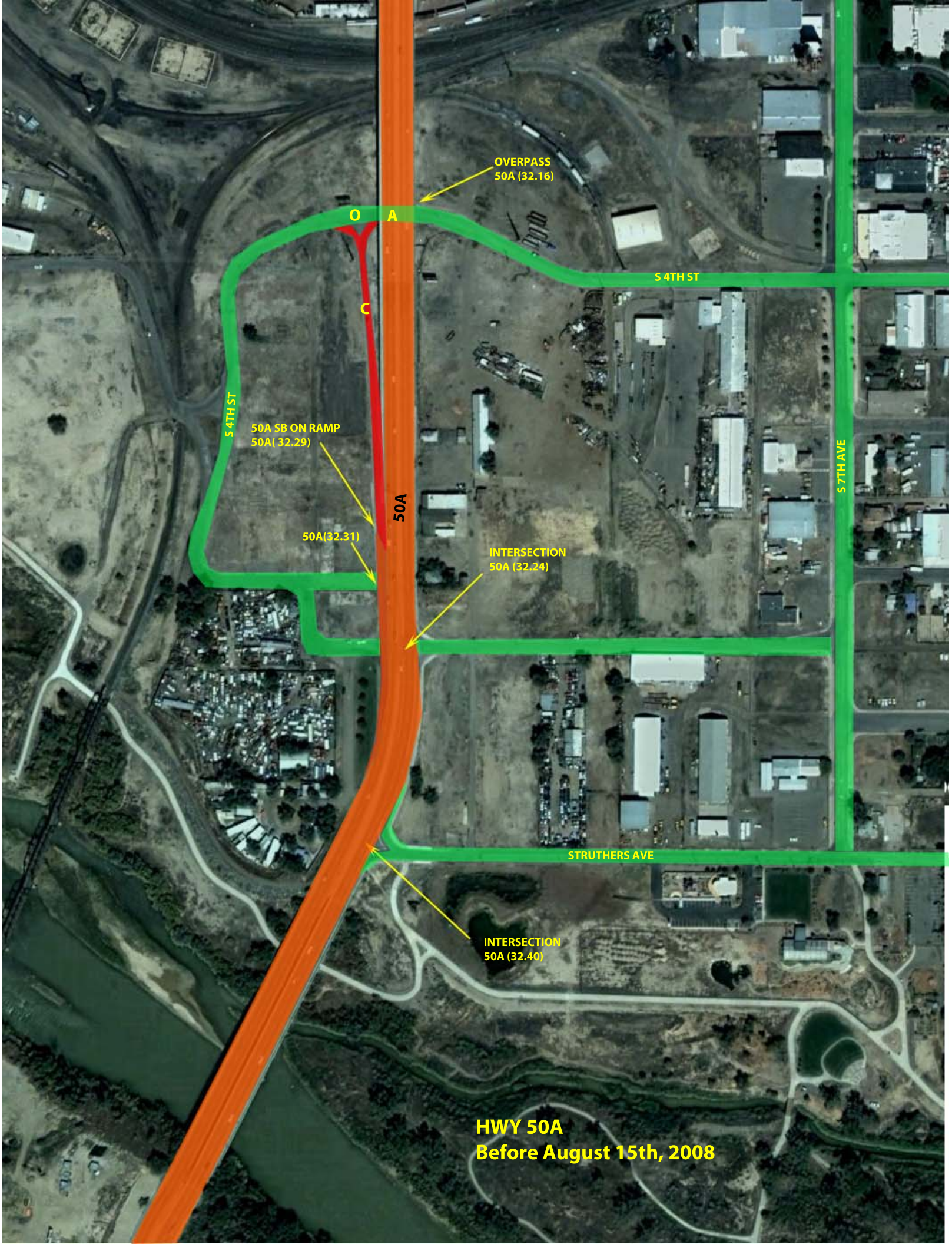
OVERPASS
50A (32.16)
O
A
S 4TH ST
C
S 4TH ST
50A SB ON RAMP
50A(32.29)
50A
S 7TH AVE
50A(32.31)
INTERSECTION
50A (32.24)
STRUTHERS AVE
INTERSECTION
50A (32.40)
HWY 50A
Before August 15th, 2008

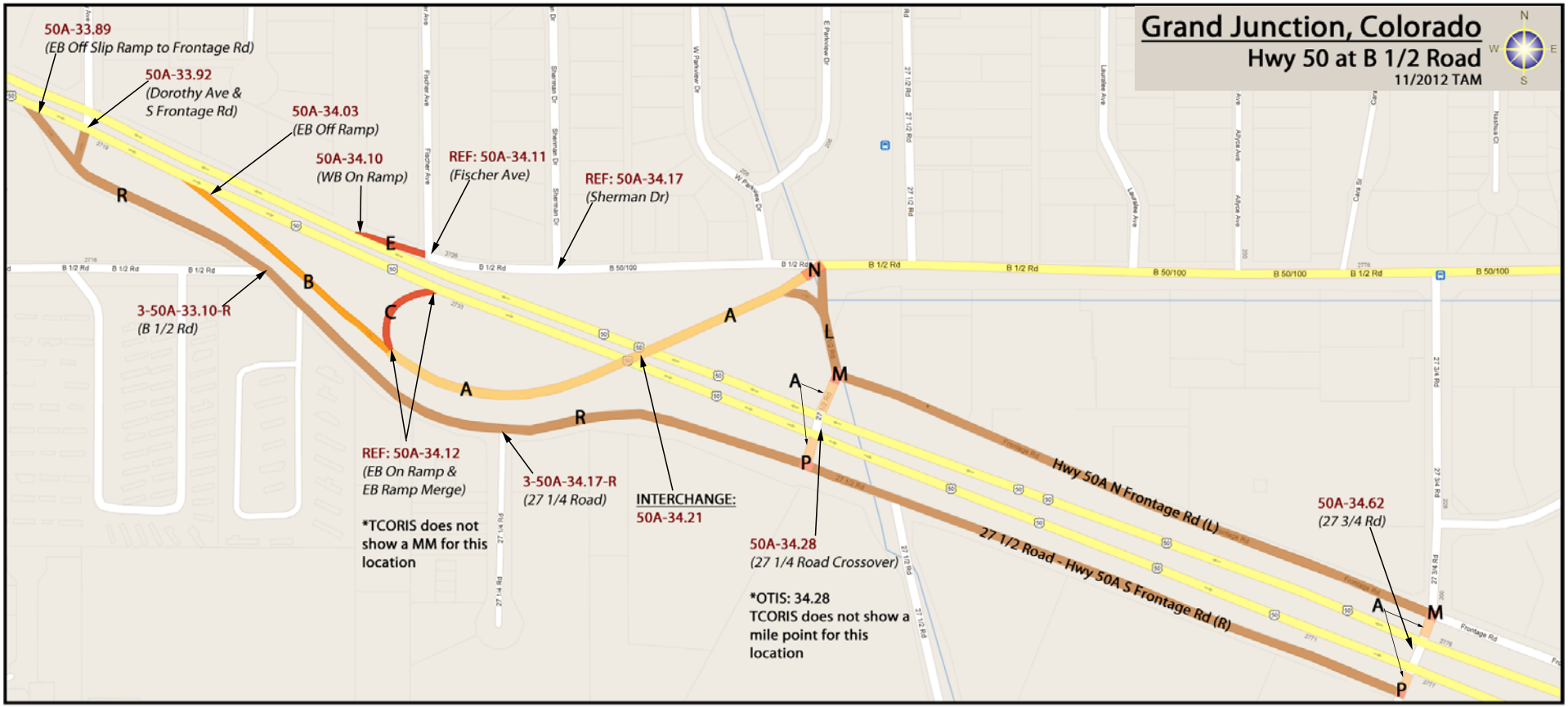
Grand Junction, Colorado
Hwy 50 at B 1/2 Road
11/2012 TAM
N
W
E
S
50A-33.89
(EB Off Slip Ramp to Frontage Rd)
50A-33.92
(Dorothy Ave &
S Frontage Rd)
50A-34.03
(EB Off Ramp)
50A-34.10
(WB On Ramp)
REF: 50A-34.11
(Fischer Ave)
REF: 50A-34.17
(Sherman Dr)
R
E
B
C
A
N
L
M
A
R
P
3-50A-33.10-R
(B 1/2 Rd)
REF: 50A-34.12
(EB On Ramp &
EB Ramp Merge)
*TCORIS does not
show a MM for this
location
3-50A-34.17-R
(27 1/4 Road)
INTERCHANGE:
50A-34.21
50A-34.28
(27 1/4 Road Crossover)
*OTIS: 34.28
TCORIS does not show a
mile point for this
location
Hwy 50A N Frontage Rd (L)
27 1/2 Road - Hwy 50A S Frontage Rd (R)
50A-34.62
(27 3/4 Rd)
B 1/2 Rd
B 50/100
27 1/4 Rd
27 1/2 Rd
27 3/4 Rd
Frontage Rd

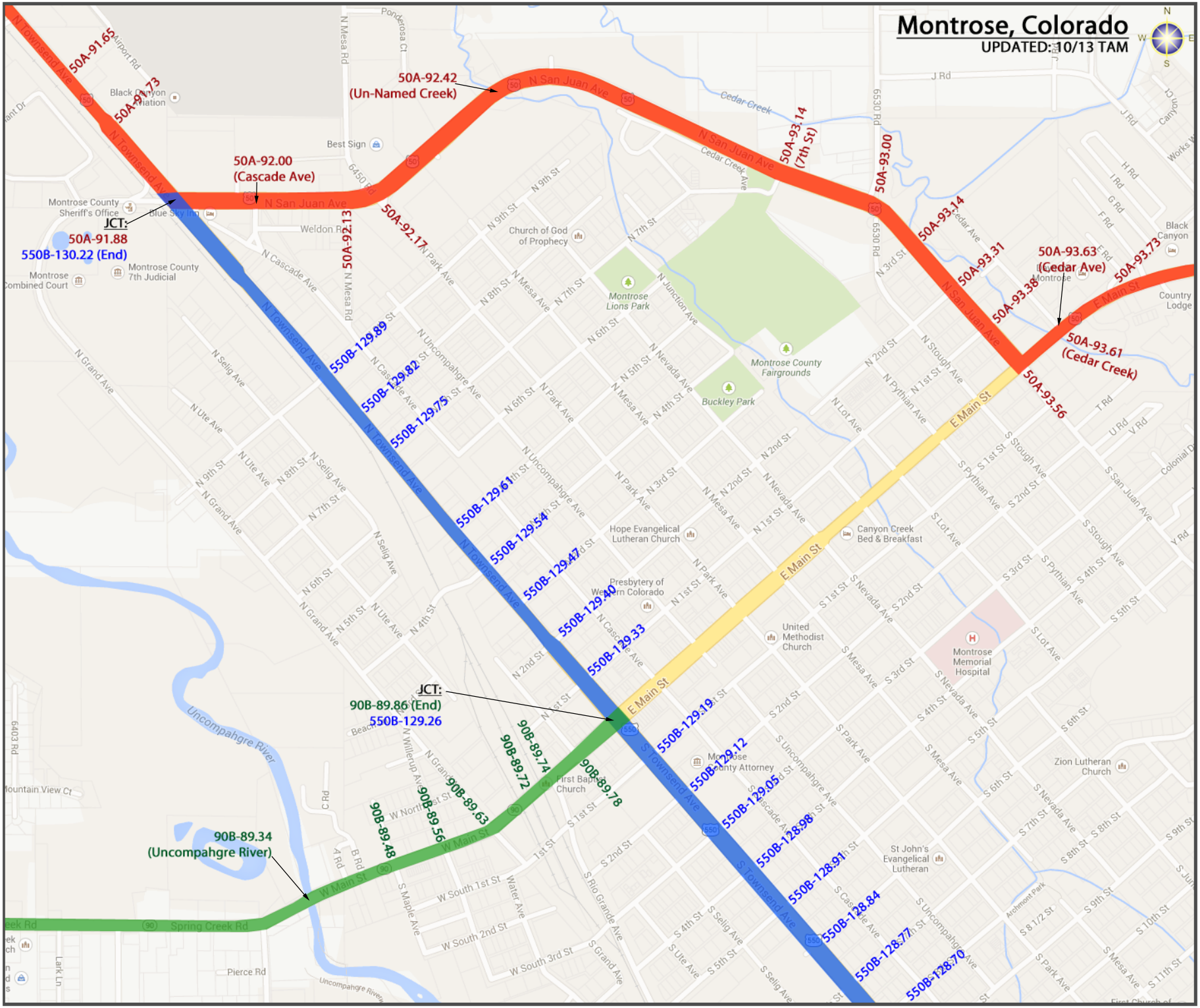

Montrose, Colorado
UPDATED: 10/13 TAM
50A-91.65
50A-91.73
50A-92.42
(Un-Named Creek)
50A-92.00
(Cascade Ave)
JCT:
50A-91.88
550B-130.22 (End)
50A-92.13
50A-92.17
50A-93.14
(7th St)
50A-93.00
50A-93.14
50A-93.31
50A-93.38
50A-93.63
(Cedar Ave)
50A-93.73
50A-93.61
(Cedar Creek)
50A-93.56
550B-129.89
550B-129.82
550B-129.75
550B-129.61
550B-129.54
550B-129.47
550B-129.40
550B-129.33
JCT:
90B-89.86 (End)
550B-129.26
550B-129.19
550B-129.12
550B-129.05
550B-128.98
550B-128.91
550B-128.84
550B-128.77
550B-128.70
90B-89.74
90B-89.72
90B-89.78
90B-89.63
90B-89.56
90B-89.48
90B-89.34
(Uncompahgre River)
N Townsend Ave
N San Juan Ave
E Main St
S Townsend Ave
W Main St
Spring Creek Rd
Uncompahgre River
Cedar Creek
Montrose County Sheriff's Office
Montrose County 7th Judicial
Montrose Lions Park
Montrose County Fairgrounds
Buckley Park
Hope Evangelical Lutheran Church
Presbytery of Western Colorado
United Methodist Church
Canyon Creek Bed & Breakfast
Montrose Memorial Hospital
Montrose County Attorney
First Baptist Church
St John's Evangelical Lutheran
Zion Lutheran Church
Black Canyon
Country Lodge
Black Canyon Aviation
Best Sign
Blue Sky Inn
Church of God of Prophecy
Pierce Rd

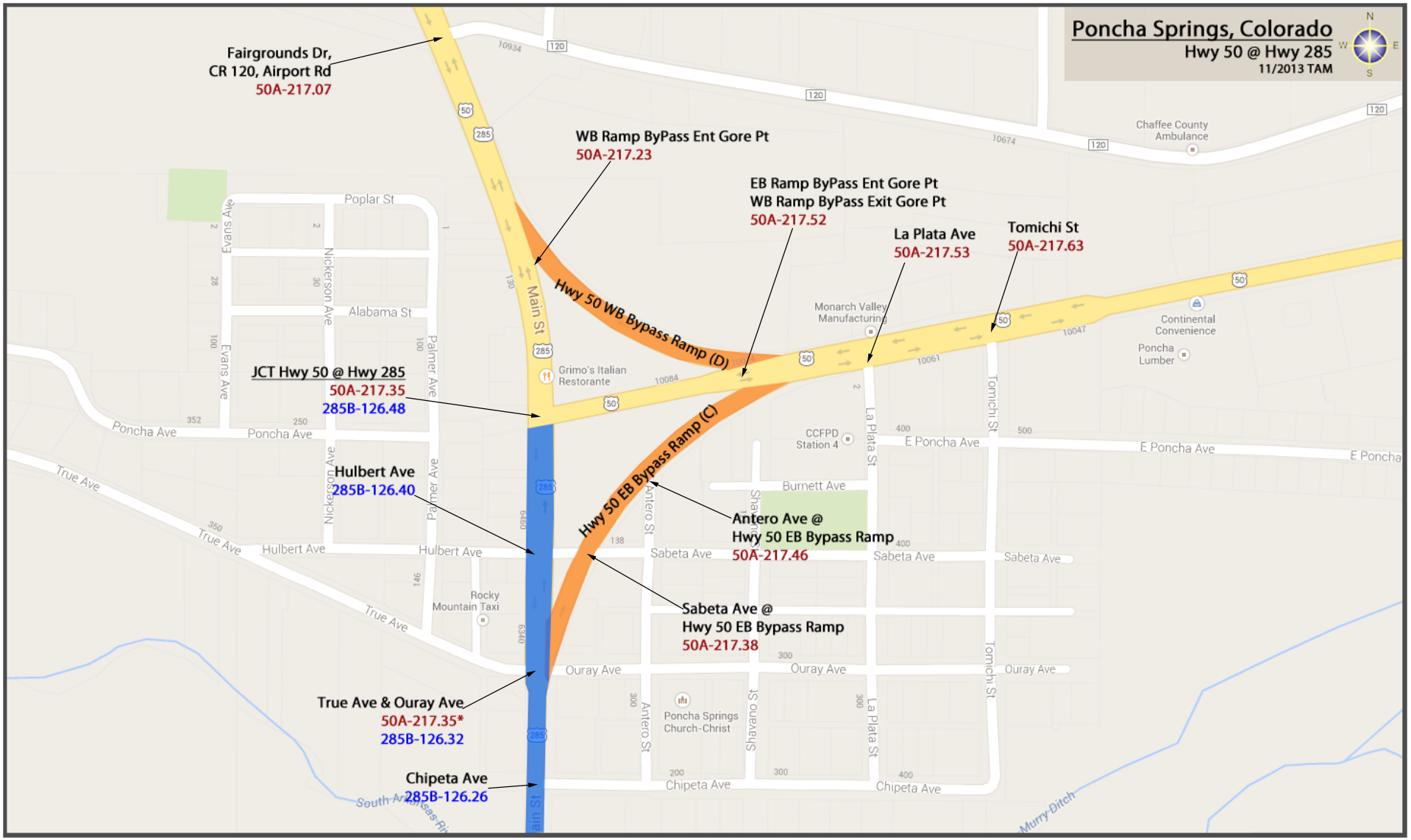
Poncha Springs, Colorado
Hwy 50 @ Hwy 285
11/2013 TAM
Fairgrounds Dr,
CR 120, Airport Rd
50A-217.07
WB Ramp ByPass Ent Gore Pt
50A-217.23
EB Ramp ByPass Ent Gore Pt
WB Ramp ByPass Exit Gore Pt
50A-217.52
La Plata Ave
50A-217.53
Tomichi St
50A-217.63
Hwy 50 WB Bypass Ramp (D)
JCT Hwy 50 @ Hwy 285
50A-217.35
285B-126.48
Hwy 50 EB Bypass Ramp (C)
Hulbert Ave
285B-126.40
Antero Ave @
Hwy 50 EB Bypass Ramp
50A-217.46
Sabeta Ave @
Hwy 50 EB Bypass Ramp
50A-217.38
True Ave & Ouray Ave
50A-217.35*
285B-126.32
Chipeta Ave
285B-126.26
Chaffee County Ambulance
Monarch Valley Manufacturing
Continental Convenience
Poncha Lumber
Grimo's Italian Restorante
CCFPD Station 4
Rocky Mountain Taxi
Poncha Springs Church-Christ
Poplar St
Alabama St
Burnett Ave
Ouray Ave
Sabeta Ave
Chipeta Ave
Hulbert Ave
True Ave
Poncha Ave
E Poncha Ave
Evans Ave
Nickerson Ave
Palmer Ave
Antero St
Shavano St
La Plata St
Tomichi St
Main St
Murry Ditch

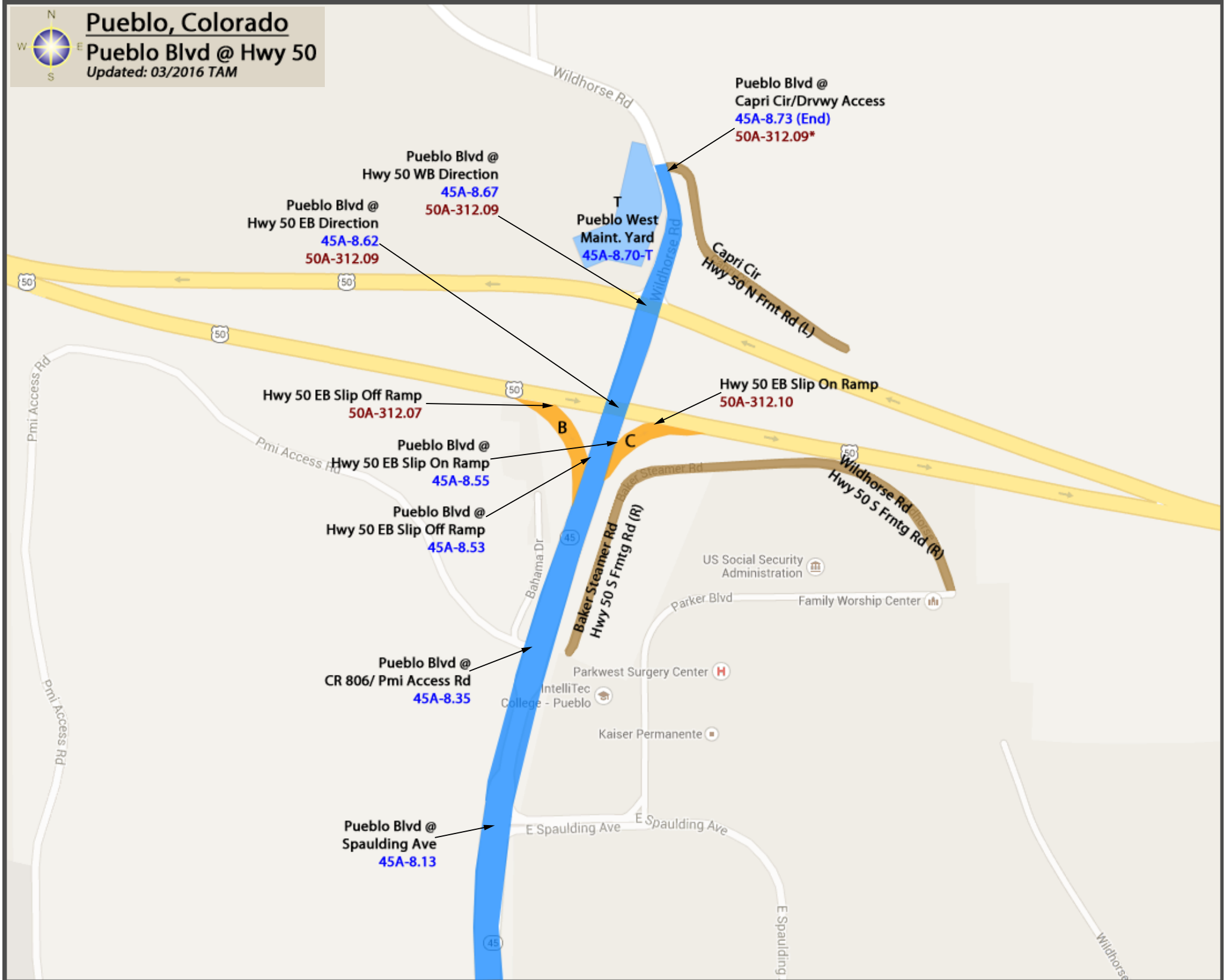
Pueblo, Colorado
Pueblo Blvd @ Hwy 50
Updated: 03/2016 TAM
Pueblo Blvd @
Capri Cir/Drvwy Access
45A-8.73 (End)
50A-312.09*
Pueblo Blvd @
Hwy 50 WB Direction
45A-8.67
50A-312.09
Pueblo Blvd @
Hwy 50 EB Direction
45A-8.62
50A-312.09
T
Pueblo West
Maint. Yard
45A-8.70-T
Capri Cir
Hwy 50 N Frnt Rd (L)
Hwy 50 EB Slip Off Ramp
50A-312.07
Hwy 50 EB Slip On Ramp
50A-312.10
B
C
Pueblo Blvd @
Hwy 50 EB Slip On Ramp
45A-8.55
Pueblo Blvd @
Hwy 50 EB Slip Off Ramp
45A-8.53
Baker Steamer Rd
Hwy 50 S Frntg Rd (R)
Wildhorse Rd
Hwy 50 S Frntg Rd (R)
US Social Security
Administration
Parker Blvd
Family Worship Center
Pueblo Blvd @
CR 806/ Pmi Access Rd
45A-8.35
Parkwest Surgery Center
IntelliTec
College - Pueblo
Kaiser Permanente
Pueblo Blvd @
Spaulding Ave
45A-8.13
E Spaulding Ave
Wildhorse Rd
Pmi Access Rd
Bahama Dr
50
45

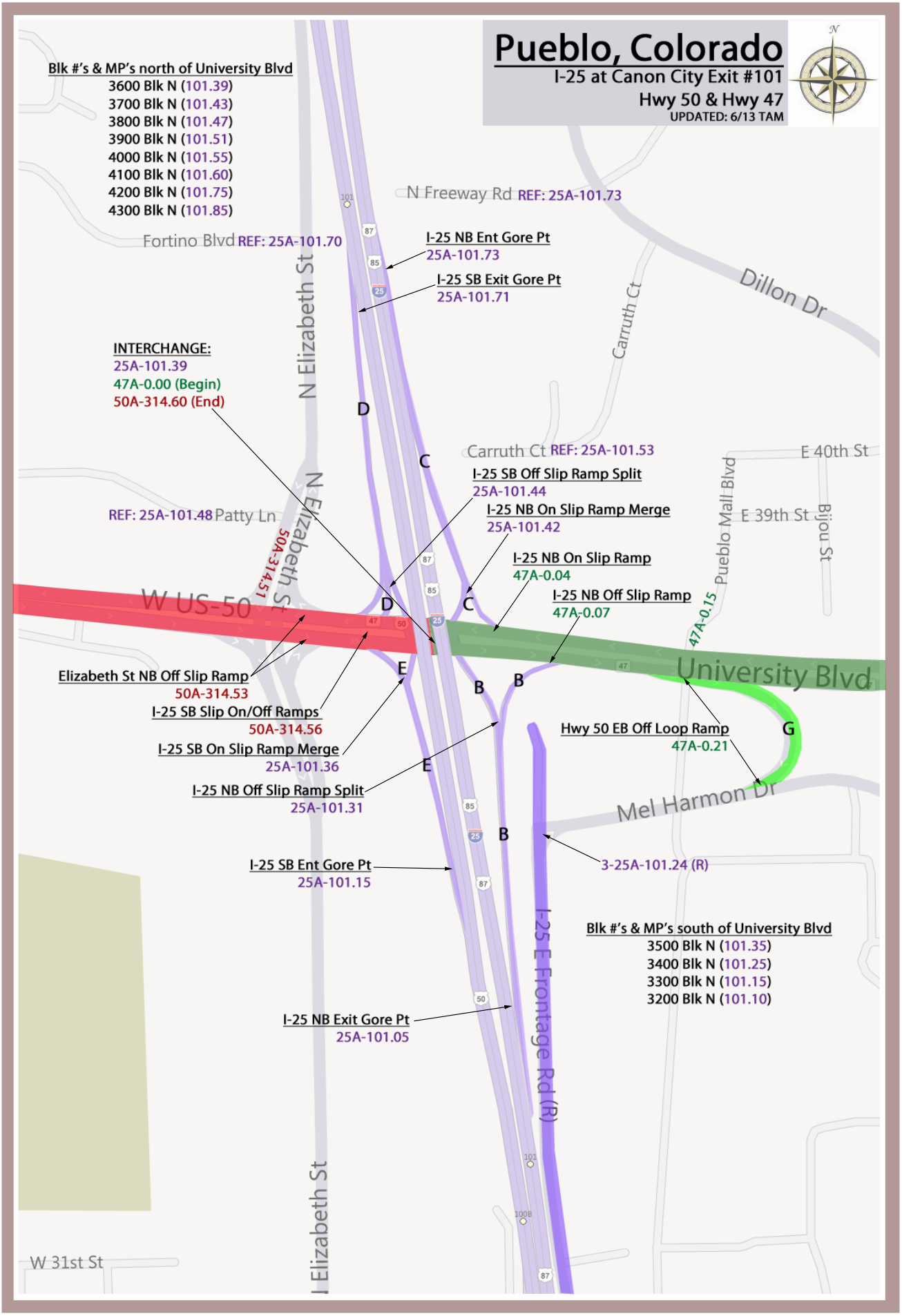
Pueblo, Colorado
I-25 at Canon City Exit #101
Hwy 50 & Hwy 47
UPDATED: 6/13 TAM
Blk #'s & MP's north of University Blvd
3600 Blk N (101.39)
3700 Blk N (101.43)
3800 Blk N (101.47)
3900 Blk N (101.51)
4000 Blk N (101.55)
4100 Blk N (101.60)
4200 Blk N (101.75)
4300 Blk N (101.85)
N Freeway Rd REF: 25A-101.73
Fortino Blvd REF: 25A-101.70
I-25 NB Ent Gore Pt
25A-101.73
I-25 SB Exit Gore Pt
25A-101.71
Dillon Dr
Carruth Ct
INTERCHANGE:
25A-101.39
47A-0.00 (Begin)
50A-314.60 (End)
N Elizabeth St
D
C
Carruth Ct REF: 25A-101.53
E 40th St
I-25 SB Off Slip Ramp Split
25A-101.44
I-25 NB On Slip Ramp Merge
25A-101.42
REF: 25A-101.48 Patty Ln
E 39th St
Bijou St
Pueblo Mall Blvd
I-25 NB On Slip Ramp
47A-0.04
50A-314.51
W US-50
D
C
I-25 NB Off Slip Ramp
47A-0.07
47A-0.15
University Blvd
Elizabeth St NB Off Slip Ramp
50A-314.53
E
B
B
I-25 SB Slip On/Off Ramps
50A-314.56
I-25 SB On Slip Ramp Merge
25A-101.36
Hwy 50 EB Off Loop Ramp
47A-0.21
G
E
I-25 NB Off Slip Ramp Split
25A-101.31
Mel Harmon Dr
B
3-25A-101.24 (R)
I-25 SB Ent Gore Pt
25A-101.15
Blk #'s & MP's south of University Blvd
3500 Blk N (101.35)
3400 Blk N (101.25)
3300 Blk N (101.15)
3200 Blk N (101.10)
I-25 NB Exit Gore Pt
25A-101.05
I-25 E Frontage Rd (R)
N Elizabeth St
W 31st St

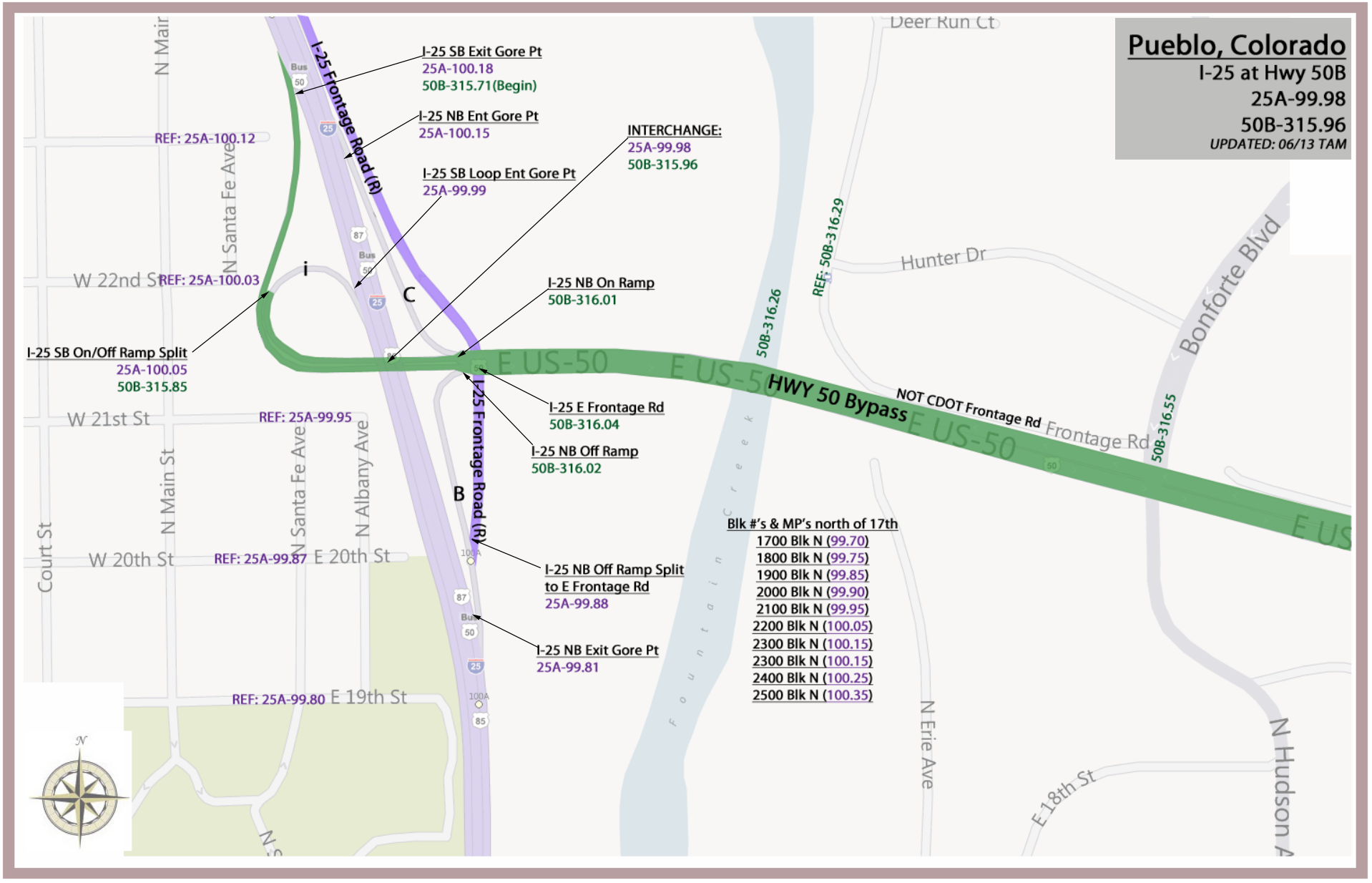
Pueblo, Colorado
I-25 at Hwy 50B
25A-99.98
50B-315.96
UPDATED: 06/13 TAM
I-25 SB Exit Gore Pt
25A-100.18
50B-315.71(Begin)
I-25 NB Ent Gore Pt
25A-100.15
I-25 SB Loop Ent Gore Pt
25A-99.99
INTERCHANGE:
25A-99.98
50B-315.96
I-25 NB On Ramp
50B-316.01
I-25 SB On/Off Ramp Split
25A-100.05
50B-315.85
I-25 E Frontage Rd
50B-316.04
I-25 NB Off Ramp
50B-316.02
I-25 NB Off Ramp Split
to E Frontage Rd
25A-99.88
I-25 NB Exit Gore Pt
25A-99.81
I-25 Frontage Road (R)
HWY 50 Bypass
E US-50
NOT CDOT Frontage Rd
Frontage Rd
REF: 25A-100.12
REF: 25A-100.03
REF: 25A-99.95
REF: 25A-99.87
REF: 25A-99.80
REF: 50B-316.29
50B-316.26
50B-316.55
W 22nd St
W 21st St
W 20th St
E 20th St
E 19th St
N Main St
N Santa Fe Ave
N Albany Ave
Court St
Deer Run Ct
Hunter Dr
Bonforte Blvd
N Erie Ave
E 18th St
Fountain Creek
Blk #'s & MP's north of 17th
1700 Blk N (99.70)
1800 Blk N (99.75)
1900 Blk N (99.85)
2000 Blk N (99.90)
2100 Blk N (99.95)
2200 Blk N (100.05)
2300 Blk N (100.15)
2300 Blk N (100.15)
2400 Blk N (100.25)
2500 Blk N (100.35)

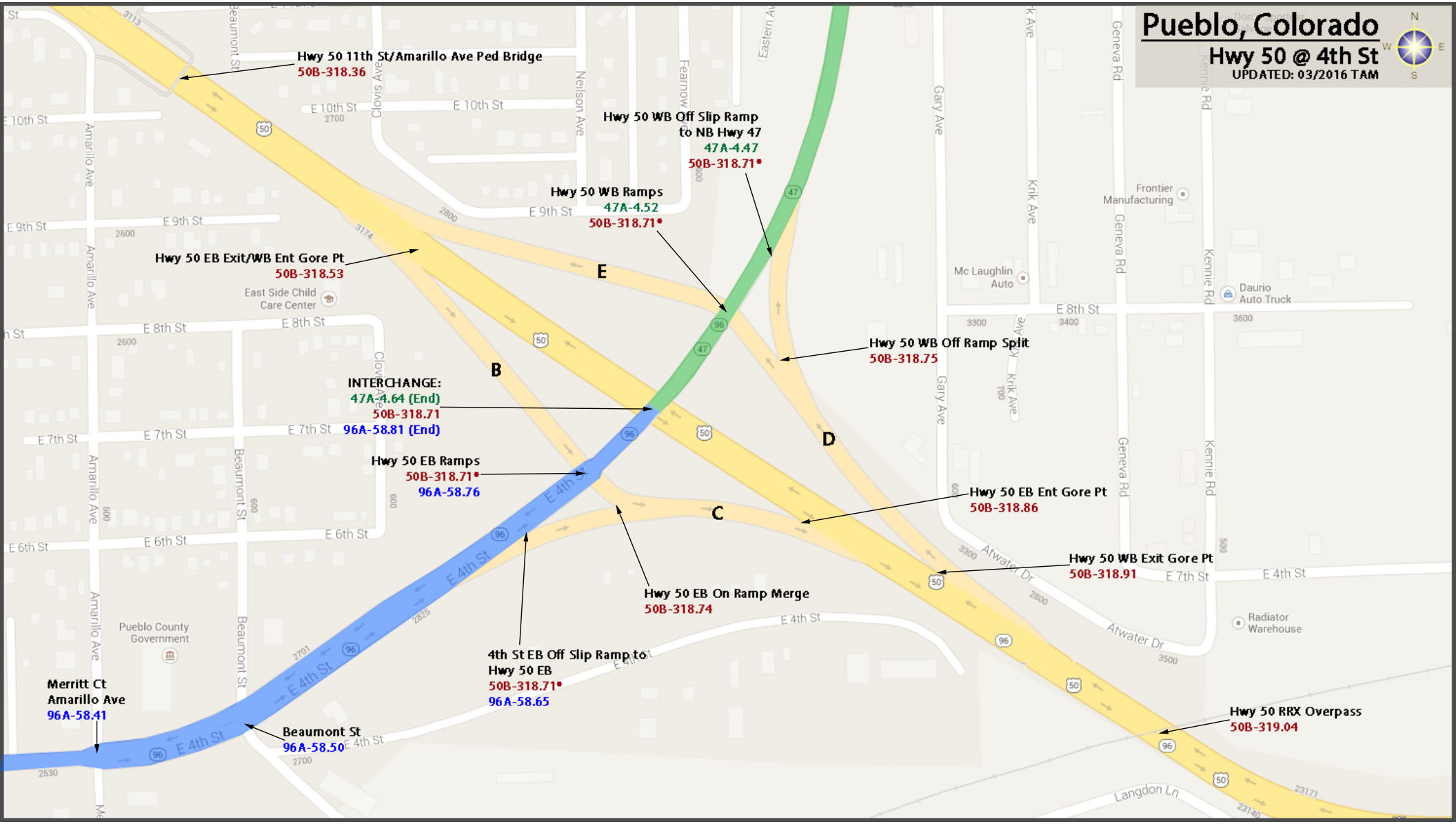
Pueblo, Colorado
Hwy 50 @ 4th St
UPDATED: 03/2016 TAM
Hwy 50 11th St/Amarillo Ave Ped Bridge
50B-318.36
Hwy 50 WB Off Slip Ramp
to NB Hwy 47
47A-4.47
50B-318.71*
Hwy 50 WB Ramps
47A-4.52
50B-318.71*
Hwy 50 EB Exit/WB Ent Gore Pt
50B-318.53
Hwy 50 WB Off Ramp Split
50B-318.75
INTERCHANGE:
47A-4.64 (End)
50B-318.71
96A-58.81 (End)
Hwy 50 EB Ramps
50B-318.71*
96A-58.76
Hwy 50 EB Ent Gore Pt
50B-318.86
Hwy 50 WB Exit Gore Pt
50B-318.91
Hwy 50 EB On Ramp Merge
50B-318.74
4th St EB Off Slip Ramp to
Hwy 50 EB
50B-318.71*
96A-58.65
Merritt Ct
Amarillo Ave
96A-58.41
Beaumont St
96A-58.50
Hwy 50 RRX Overpass
50B-319.04
A
B
C
D
E
E 10th St
E 9th St
E 8th St
E 7th St
E 6th St
E 4th St
Amarillo Ave
Beaumont St
Clovis Ave
Nelson Ave
Fearnow Ave
Eastern Ave
Gary Ave
Krik Ave
Geneva Rd
Kennie Rd
Atwater Dr
Langdon Ln
East Side Child Care Center
Pueblo County Government
Frontier Manufacturing
Mc Laughlin Auto
Daurio Auto Truck
Radiator Warehouse

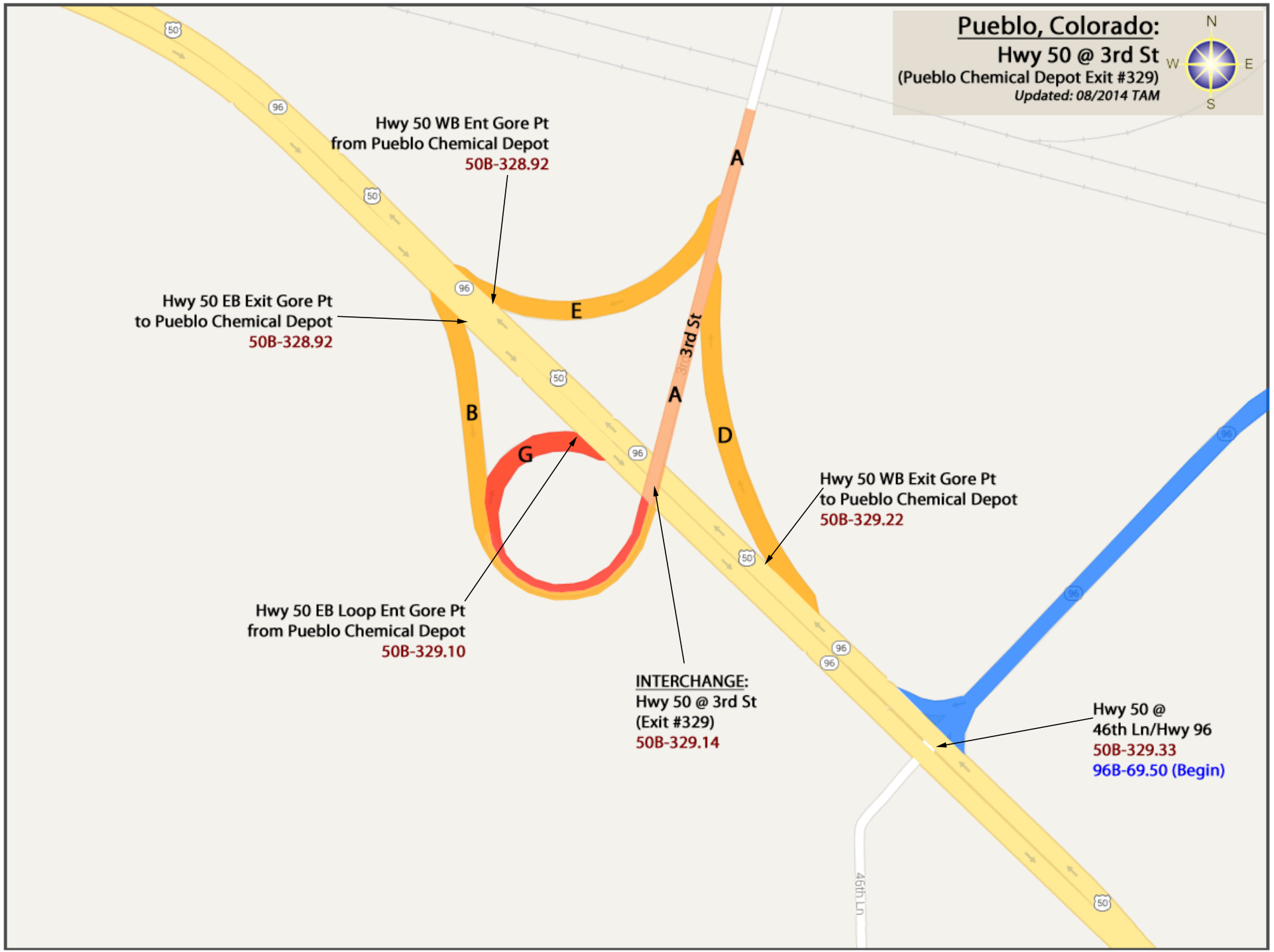
Pueblo, Colorado:
Hwy 50 @ 3rd St
(Pueblo Chemical Depot Exit #329)
Updated: 08/2014 TAM
N
W
E
S
Hwy 50 WB Ent Gore Pt
from Pueblo Chemical Depot
50B-328.92
Hwy 50 EB Exit Gore Pt
to Pueblo Chemical Depot
50B-328.92
Hwy 50 EB Loop Ent Gore Pt
from Pueblo Chemical Depot
50B-329.10
Hwy 50 WB Exit Gore Pt
to Pueblo Chemical Depot
50B-329.22
INTERCHANGE:
Hwy 50 @ 3rd St
(Exit #329)
50B-329.14
Hwy 50 @
46th Ln/Hwy 96
50B-329.33
96B-69.50 (Begin)
A
E
B
G
A
D
3rd St
46th Ln
50
96

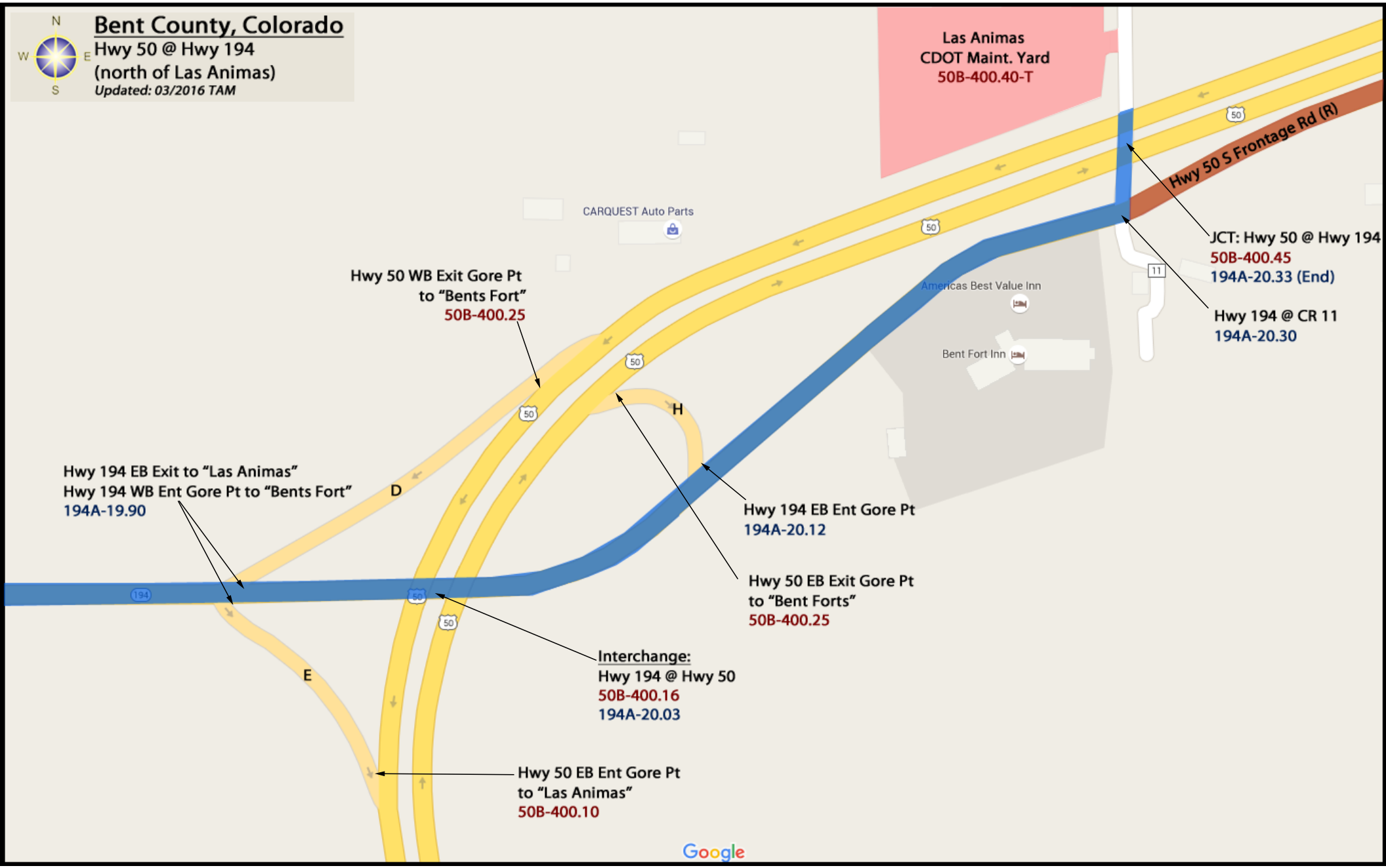
Bent County, Colorado
Hwy 50 @ Hwy 194
(north of Las Animas)
Updated: 03/2016 TAM
N
W
E
S
Las Animas
CDOT Maint. Yard
50B-400.40-T
Hwy 50 S Frontage Rd (R)
CARQUEST Auto Parts
Americas Best Value Inn
Bent Fort Inn
JCT: Hwy 50 @ Hwy 194
50B-400.45
194A-20.33 (End)
Hwy 194 @ CR 11
194A-20.30
Hwy 50 WB Exit Gore Pt
to "Bents Fort"
50B-400.25
H
D
Hwy 194 EB Exit to "Las Animas"
Hwy 194 WB Ent Gore Pt to "Bents Fort"
194A-19.90
Hwy 194 EB Ent Gore Pt
194A-20.12
Hwy 50 EB Exit Gore Pt
to "Bent Forts"
50B-400.25
E
Interchange:
Hwy 194 @ Hwy 50
50B-400.16
194A-20.03
Hwy 50 EB Ent Gore Pt
to "Las Animas"
50B-400.10
Google

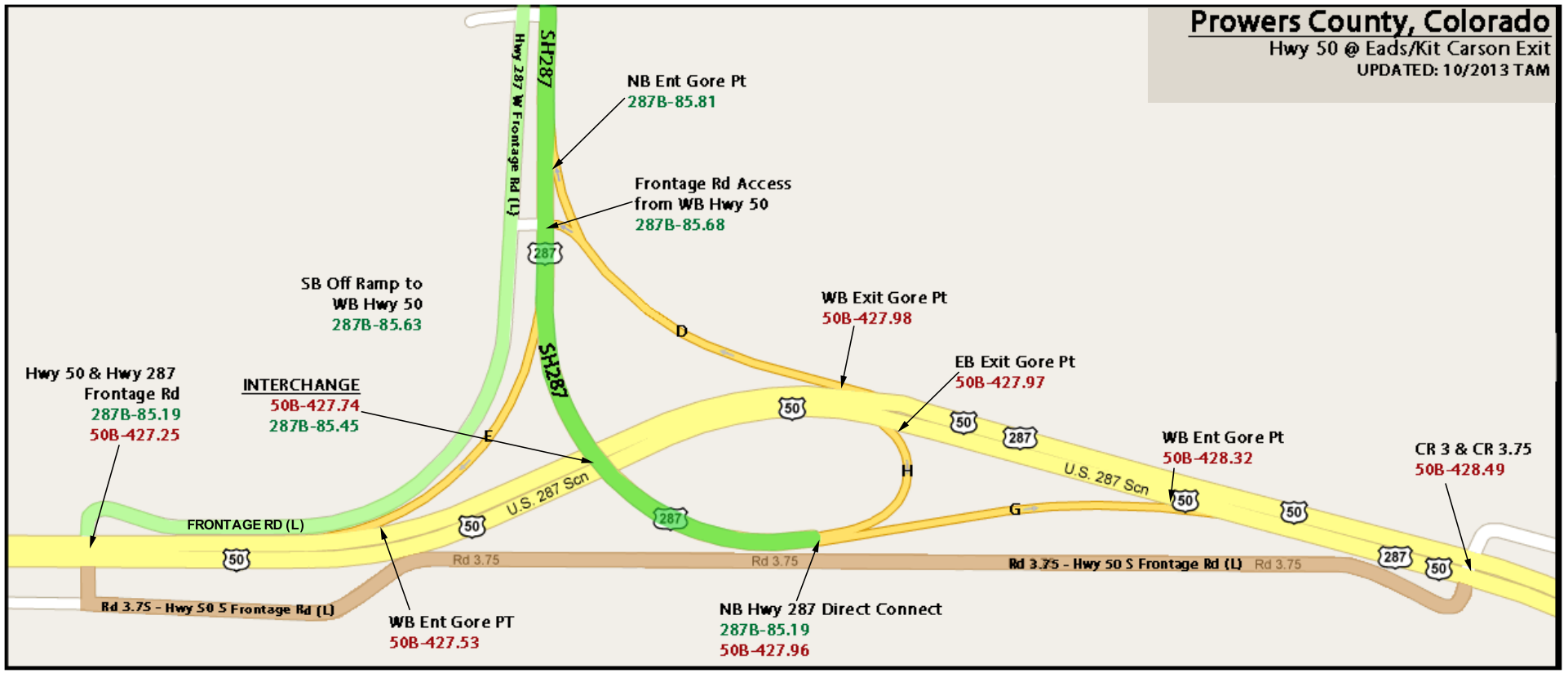
Prowers County, Colorado
Hwy 50 @ Eads/Kit Carson Exit
UPDATED: 10/2013 TAM
Hwy 287 W Frontage Rd (L)
SH287
NB Ent Gore Pt
287B-85.81
Frontage Rd Access
from WB Hwy 50
287B-85.68
SB Off Ramp to
WB Hwy 50
287B-85.63
WB Exit Gore Pt
50B-427.98
D
EB Exit Gore Pt
50B-427.97
Hwy 50 & Hwy 287
Frontage Rd
287B-85.19
50B-427.25
INTERCHANGE
50B-427.74
287B-85.45
E
H
G
WB Ent Gore Pt
50B-428.32
CR 3 & CR 3.75
50B-428.49
U.S. 287 Scn
FRONTAGE RD (L)
Rd 3.75
Rd 3.75 - Hwy 50 S Frontage Rd (L)
WB Ent Gore PT
50B-427.53
NB Hwy 287 Direct Connect
287B-85.19
50B-427.96

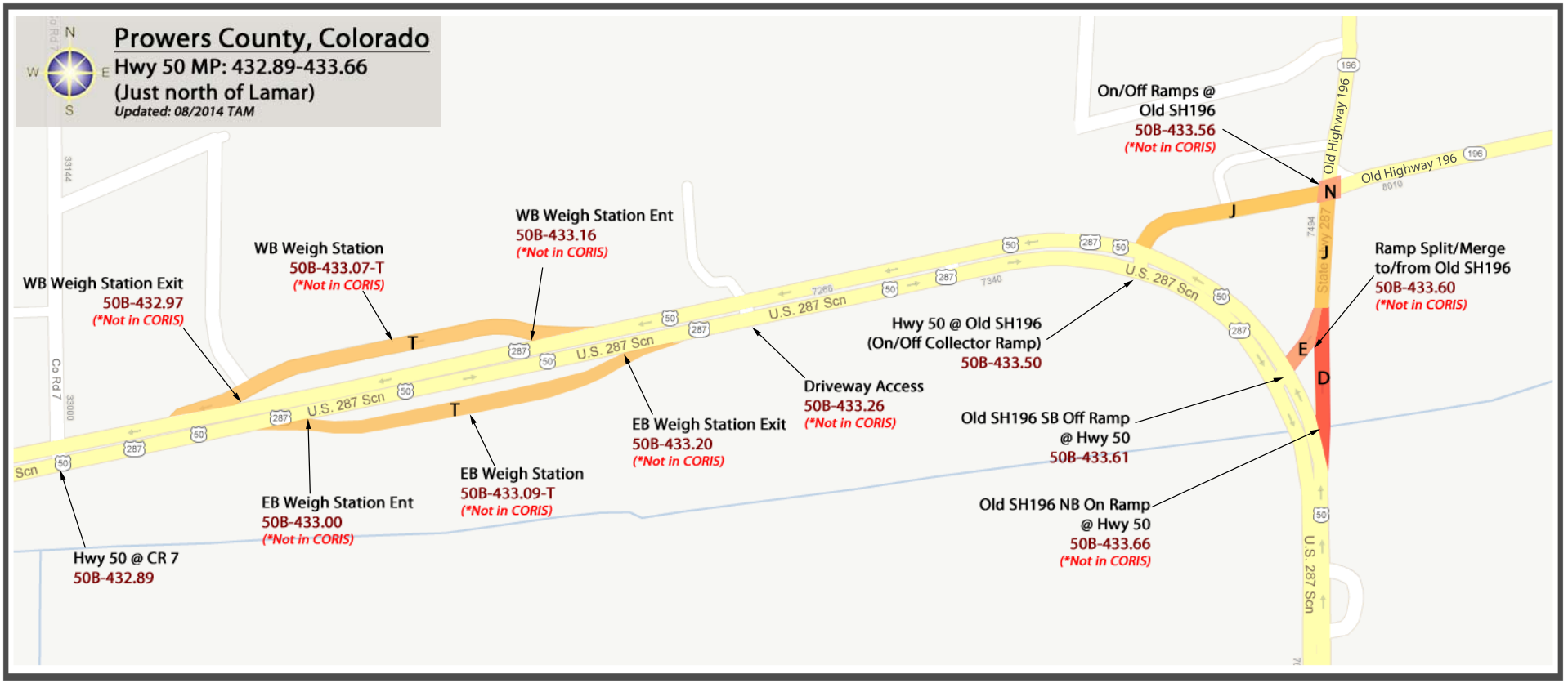
Prowers County, Colorado
Hwy 50 MP: 432.89-433.66
(Just north of Lamar)
Updated: 08/2014 TAM
N
W
E
S
On/Off Ramps @
Old SH196
50B-433.56
(*Not in CORIS)
Old Highway 196
Old Highway 196
WB Weigh Station Ent
50B-433.16
(*Not in CORIS)
WB Weigh Station
50B-433.07-T
(*Not in CORIS)
WB Weigh Station Exit
50B-432.97
(*Not in CORIS)
Ramp Split/Merge
to/from Old SH196
50B-433.60
(*Not in CORIS)
U.S. 287 Scn
Hwy 50 @ Old SH196
(On/Off Collector Ramp)
50B-433.50
Driveway Access
50B-433.26
(*Not in CORIS)
EB Weigh Station Exit
50B-433.20
(*Not in CORIS)
Old SH196 SB Off Ramp
@ Hwy 50
50B-433.61
EB Weigh Station
50B-433.09-T
(*Not in CORIS)
EB Weigh Station Ent
50B-433.00
(*Not in CORIS)
Old SH196 NB On Ramp
@ Hwy 50
50B-433.66
(*Not in CORIS)
Hwy 50 @ CR 7
50B-432.89
Co Rd 7
State Hwy 287
U.S. 287 Scn

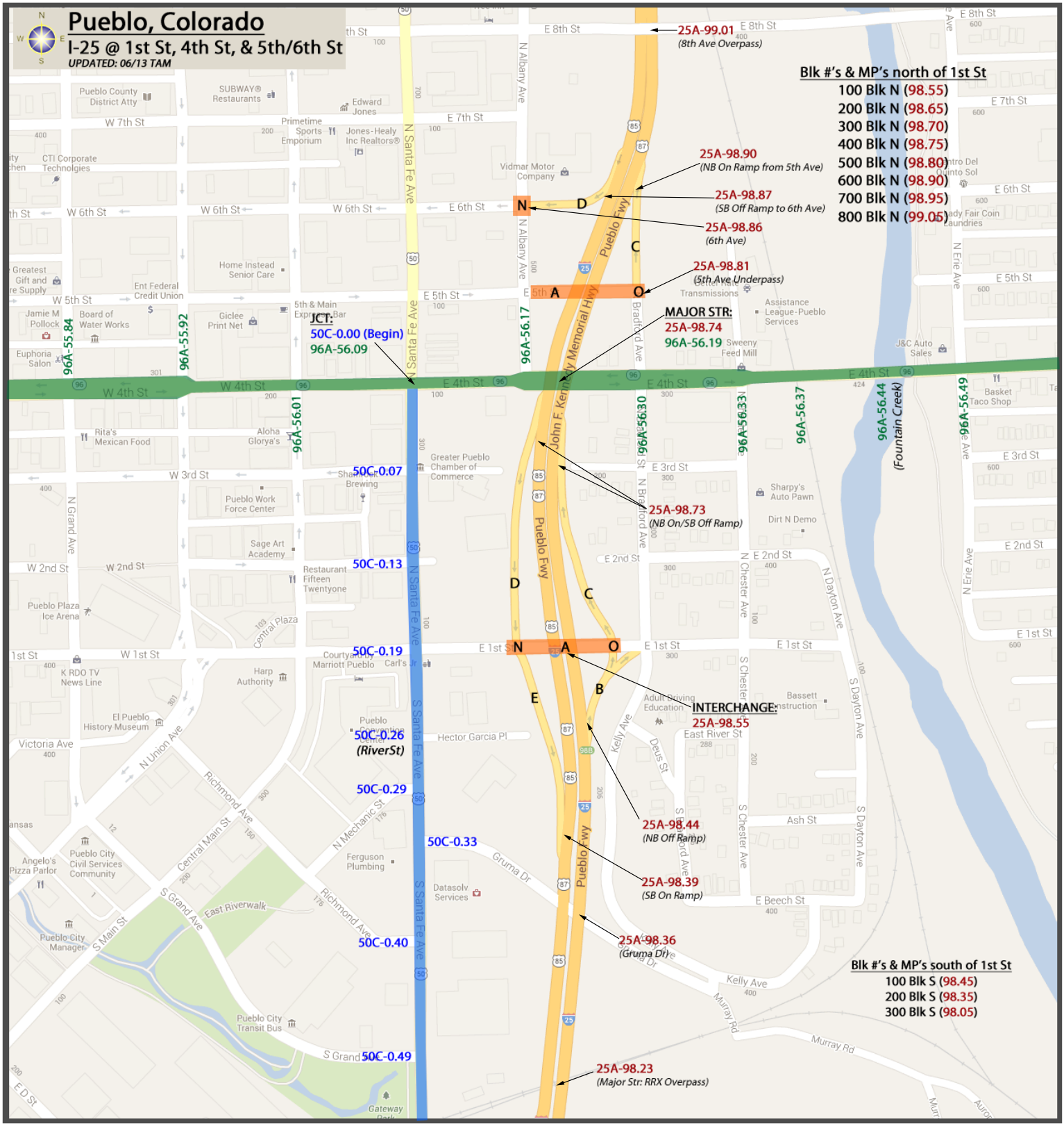

Pueblo, Colorado
I-25 @ 1st St, 4th St, & 5th/6th St
UPDATED: 06/13 TAM
Blk #'s & MP's north of 1st St
100 Blk N (98.55)
200 Blk N (98.65)
300 Blk N (98.70)
400 Blk N (98.75)
500 Blk N (98.80)
600 Blk N (98.90)
700 Blk N (98.95)
800 Blk N (99.05)
25A-99.01
(8th Ave Overpass)
25A-98.90
(NB On Ramp from 5th Ave)
25A-98.87
(SB Off Ramp to 6th Ave)
25A-98.86
(6th Ave)
25A-98.81
(5th Ave Underpass)
MAJOR STR:
25A-98.74
96A-56.19
JCT:
50C-0.00 (Begin)
96A-56.09
25A-98.73
(NB On/SB Off Ramp)
INTERCHANGE:
25A-98.55
25A-98.44
(NB Off Ramp)
25A-98.39
(SB On Ramp)
25A-98.36
(Gruma Dr)
25A-98.23
(Major Str: RRX Overpass)
Blk #'s & MP's south of 1st St
100 Blk S (98.45)
200 Blk S (98.35)
300 Blk S (98.05)
96A-55.84
96A-55.92
96A-56.01
96A-56.17
96A-56.30
96A-56.33
96A-56.37
96A-56.44
(Fountain Creek)
96A-56.49
50C-0.07
50C-0.13
50C-0.19
50C-0.26
(RiverSt)
50C-0.29
50C-0.33
50C-0.40
50C-0.49
N
A
O
B
C
D
E
Pueblo Fwy
John F. Kennedy Memorial Hwy
N Santa Fe Ave
S Santa Fe Ave
W 4th St
E 4th St
E 1st St
W 1st St
E 5th St
W 5th St
E 6th St
W 6th St
E 7th St
W 7th St
E 8th St
W 3rd St
E 3rd St
W 2nd St
E 2nd St
N Albany Ave
N Bradford Ave
N Chester Ave
N Dayton Ave
S Dayton Ave
S Chester Ave
N Erie Ave
N Grand Ave
N Union Ave
Richmond Ave
Central Main St
S Grand Ave
S Main St
East Riverwalk
Kelly Ave
Murray Rd
Gruma Dr
Hector Garcia Pl
East River St
Ash St
E Beech St
Victoria Ave
Central Plaza
Pueblo City Civil Services Community
Pueblo City Manager
Pueblo City Transit Bus
Gateway Park
Pueblo County District Atty
SUBWAY® Restaurants
Edward Jones
Primetime Sports Emporium
Jones-Healy Inc Realtors®
CTI Corporate Technolgies
Vidmar Motor Company
Home Instead Senior Care
Ent Federal Credit Union
Jamie M Pollock
Board of Water Works
Giclee Print Net
5th & Main Express Bar
Euphoria Salon
Rita's Mexican Food
Aloha Glorya's
Greater Pueblo Chamber of Commerce
Pueblo Work Force Center
Sage Art Academy
Restaurant Fifteen Twentyone
Pueblo Plaza Ice Arena
K RDO TV News Line
Harp Authority
El Pueblo History Museum
Courtyard by Marriott Pueblo
Carl's Jr
Pueblo Convention Center
Ferguson Plumbing
Datasolv Services
Angelo's Pizza Parlor
Sharpy's Auto Pawn
Dirt N Demo
Adult Driving Education
Bassett Instruction
Basket Taco Shop
J&C Auto Sales
Sweeny Feed Mill
Assistance League-Pueblo Services
Transmissions
Lady Fair Coin Laundries
Centro Del Quinto Sol
Greatest Gift and Care Supply

Pueblo, Colorado
I-25 at Ilex/Santa Fe Ave
UPDATED: 06/13 TAM
I-25 Blk #'s & MP's
south of Gruma DrUnderpass:
300 Blk S (98.05)
400 Blk S (97.85)
500 Blk S (97.75)
600 Blk S (97.60)
700 Blk S (97.50)
800 Blk S (98.40)
900 Blk S (98.30)
50C-0.68
(Spring St)
50C-0.75
(Bennett St)
50C-0.79
(Clark St)
50C-0.82
(Ilex St)
50C-0.87
(I-25 SB Ramps)
50C-0.92
(C St)
50C-1.01
(Rush St)
Bennett St Underpass
(100-200 Blk Ilex St)
25A-97.92
Ilex St Underpass
(100-200 Blk Ilex St)
25A-97.86
I-25 SB Exit Gore Pt
25A-97.85
I-25 NB Ent Gore Pt
& beginning of "A"
25A-97.82
I-25 SB Ent Gore Pt
25A-97.77
I-25 NB Exit Gore Pt
25A-97.74
INTERCHANGE:
25A-97.69
50C-1.04
Locust St
50C-1.08
REF: 25A-97.64
Arkansas River
25A-97.59 (K-18-AJ)
Arkansas River
50C-1.13 (K-18-FF)
50C-1.14 (K-18-R)
Pueblo Fwy
John F. Kennedy Memorial Hwy
S Santa Fe Ave
Ilex St
Bennett St
Spring St
Rush St
Clark St
Juniper St
Locust St
Stanton Ave
Plum St
E D St
E C St
E B St
Palm St
Adams Electric
Cliff Brice Petroleum Source
Wagner Rents
Patsy's Niteclub
TJM Productions
Clark Spring Water
Bellevue Pl
Valley Ln
A
B
D
E
G

Pueblo, Colorado
I-25 @ Abriendo Ave
UPDATED: 12/2013 TAM
STR Arkansas River
25A-97.59
RRX Underpass
25A-97.53
I-25 SB Exit Gore Pt
25A-97.51
STR Arkansas River
50C-1.13 (K-18-FF)
50C-1.14 (K-18-R)
Washington St @
Abriendo Ave
25A-97.36*
N
D
A
E
INTERCHANGE:
25A-97.36*
Bicknell Ave - REF: 25A-97.36
I-25 SB Ent Gore Pt &
NB Ent Loop Gore Pt
25A-97.33
Fairview Ave - REF: 25A-97.33
G
B
Santa Fe Dr & Santa Fe Ave:
50C-1.28
50C-1.36
50C-1.39
Summit Ave - REF: 25A-97.27
I-25 NB Exit Gore Pt
25A-97.29
I-25 Blk #'s & MP's:
700 S (97.50)
800 S (97.40)
900 S (97.30)
1000 S (97.20)
1100 S (97.05)
1200 S (96.90)
Arroyo Ave - REF: 25A-97.10
Overpass Mesa Ave
(100 Blk W & 100 Blk E)
25A-96.95
A
John F. Kennedy Memorial Hwy
Pueblo Fwy
S Santa Fe Ave
Santa Fe Dr
Arkansas River
W Mesa Ave
E Mesa Ave
E Arroyo Ave
Agram Ave
Tezak St
Topeka Ave
Hill Pl
Elm St
Box Elder St
Currie St
E Abriendo Ave
E Evans Ave
W Fairview Ave
W Summit Ave
Washington St
Bargain Books
A Better Realty
Unique Handyman Services Inc
Spanish Peaks Mental Health
Gagliano's Italian Market
St Mary Help of Christian Church
Southern Colorado Equality
Ace Enterprises
Top Notch Auto Sales
Taylor Fence Co of Pueblo
Steel City Bikeworks
Peterson Paint Center
American Medical Response
Smoochen Pooch Pet Center
Domenic & Sons Paint & Body
Chem Way
Jeannie's Academy of Dance
A-Real Muffler & Brake Shop
Dragon's Breath Forge
Grand Prix Restaurant & Lounge
Eilers Place
Do Drop Inn
A & M Pest & Termite Control
Taylor Ave
Berwind Ave
Eilers Ave
Mahren Ave
Egan Ave

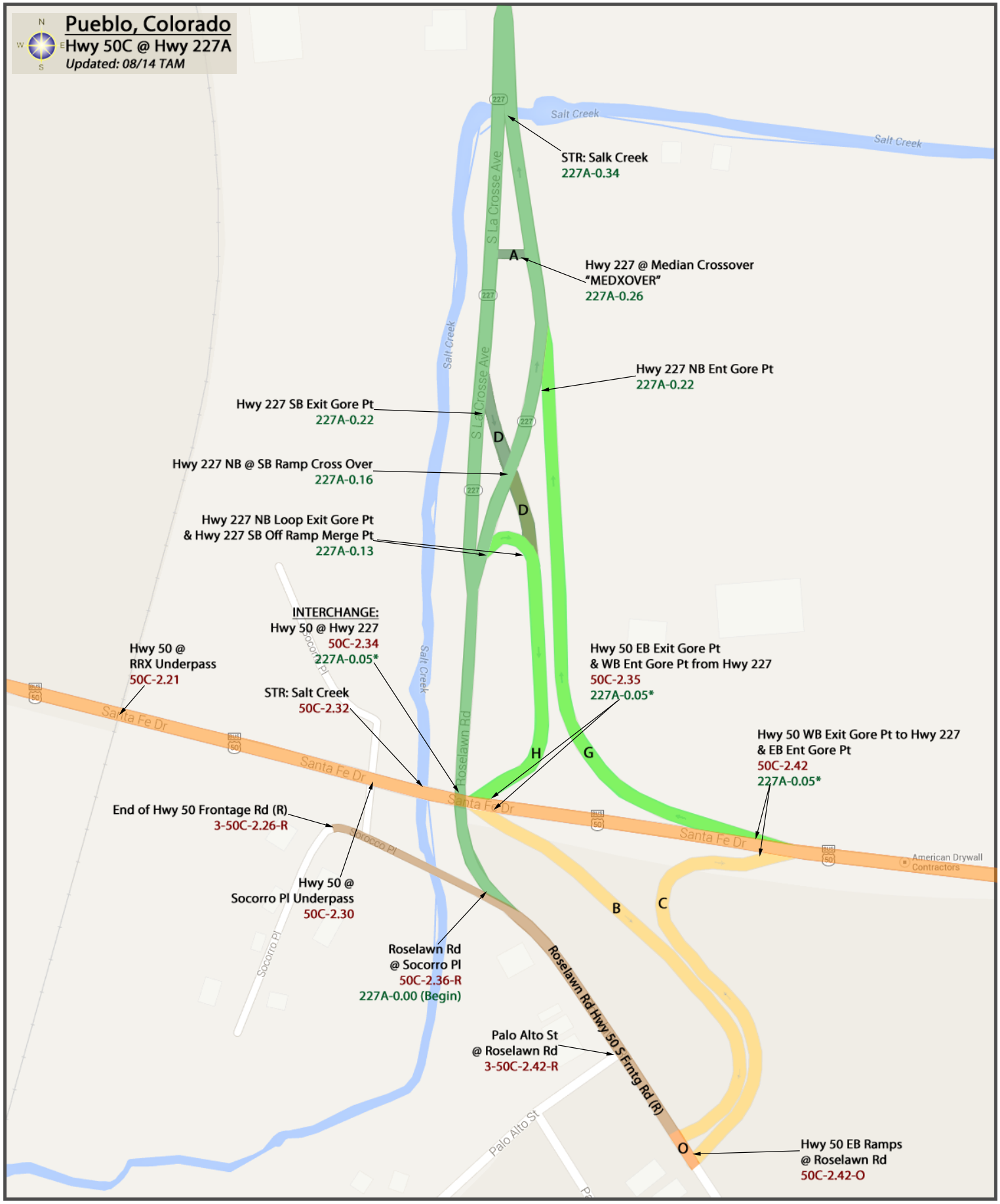
Pueblo, Colorado
Hwy 50C @ Hwy 227A
Updated: 08/14 TAM
STR: Salk Creek
227A-0.34
Hwy 227 @ Median Crossover
"MEDXOVER"
227A-0.26
Hwy 227 NB Ent Gore Pt
227A-0.22
Hwy 227 SB Exit Gore Pt
227A-0.22
Hwy 227 NB @ SB Ramp Cross Over
227A-0.16
Hwy 227 NB Loop Exit Gore Pt
& Hwy 227 SB Off Ramp Merge Pt
227A-0.13
INTERCHANGE:
Hwy 50 @ Hwy 227
50C-2.34
227A-0.05*
Hwy 50 @
RRX Underpass
50C-2.21
STR: Salt Creek
50C-2.32
Hwy 50 EB Exit Gore Pt
& WB Ent Gore Pt from Hwy 227
50C-2.35
227A-0.05*
Hwy 50 WB Exit Gore Pt to Hwy 227
& EB Ent Gore Pt
50C-2.42
227A-0.05*
End of Hwy 50 Frontage Rd (R)
3-50C-2.26-R
Hwy 50 @
Socorro Pl Underpass
50C-2.30
Roselawn Rd
@ Socorro Pl
50C-2.36-R
227A-0.00 (Begin)
Palo Alto St
@ Roselawn Rd
3-50C-2.42-R
Hwy 50 EB Ramps
@ Roselawn Rd
50C-2.42-O
Roselawn Rd Hwy 50 S Frntg Rd (R)
A
D
D
H
G
B
C
O
Salt Creek
S La Crosse Ave
Roselawn Rd
Socorro Pl
Palo Alto St
Santa Fe Dr
American Drywall Contractors

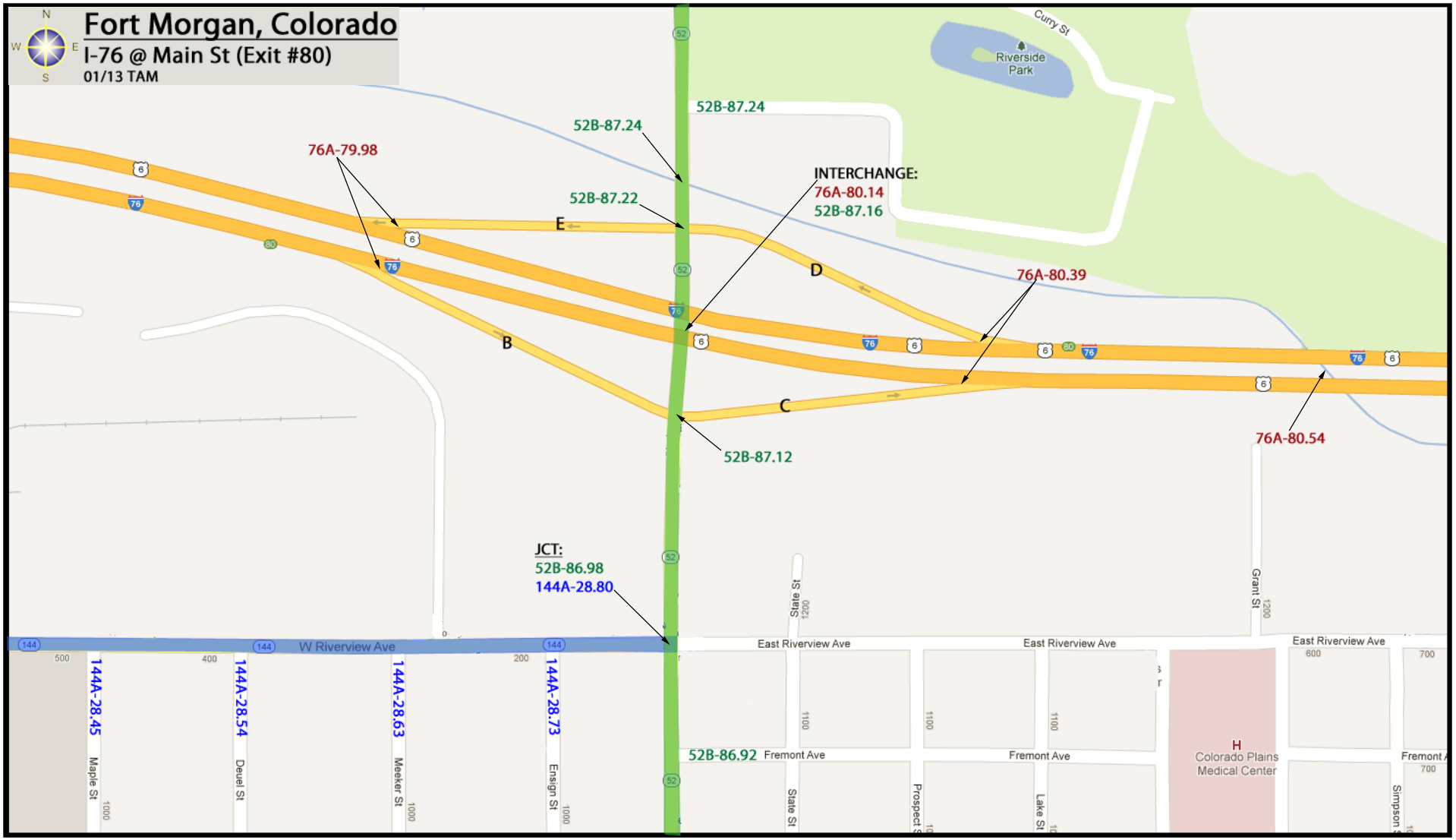
Fort Morgan, Colorado
I-76 @ Main St (Exit #80)
01/13 TAM
N
W
E
S
Curry St
Riverside Park
52B-87.24
52B-87.24
76A-79.98
52B-87.22
INTERCHANGE:
76A-80.14
52B-87.16
E
D
76A-80.39
B
C
52B-87.12
76A-80.54
JCT:
52B-86.98
144A-28.80
W Riverview Ave
144A-28.45
Maple St
144A-28.54
Deuel St
144A-28.63
Meeker St
144A-28.73
Ensign St
State St
East Riverview Ave
East Riverview Ave
East Riverview Ave
Grant St
52B-86.92
Fremont Ave
Fremont Ave
Fremont Ave
State St
Prospect St
Lake St
Colorado Plains Medical Center
Simpson St

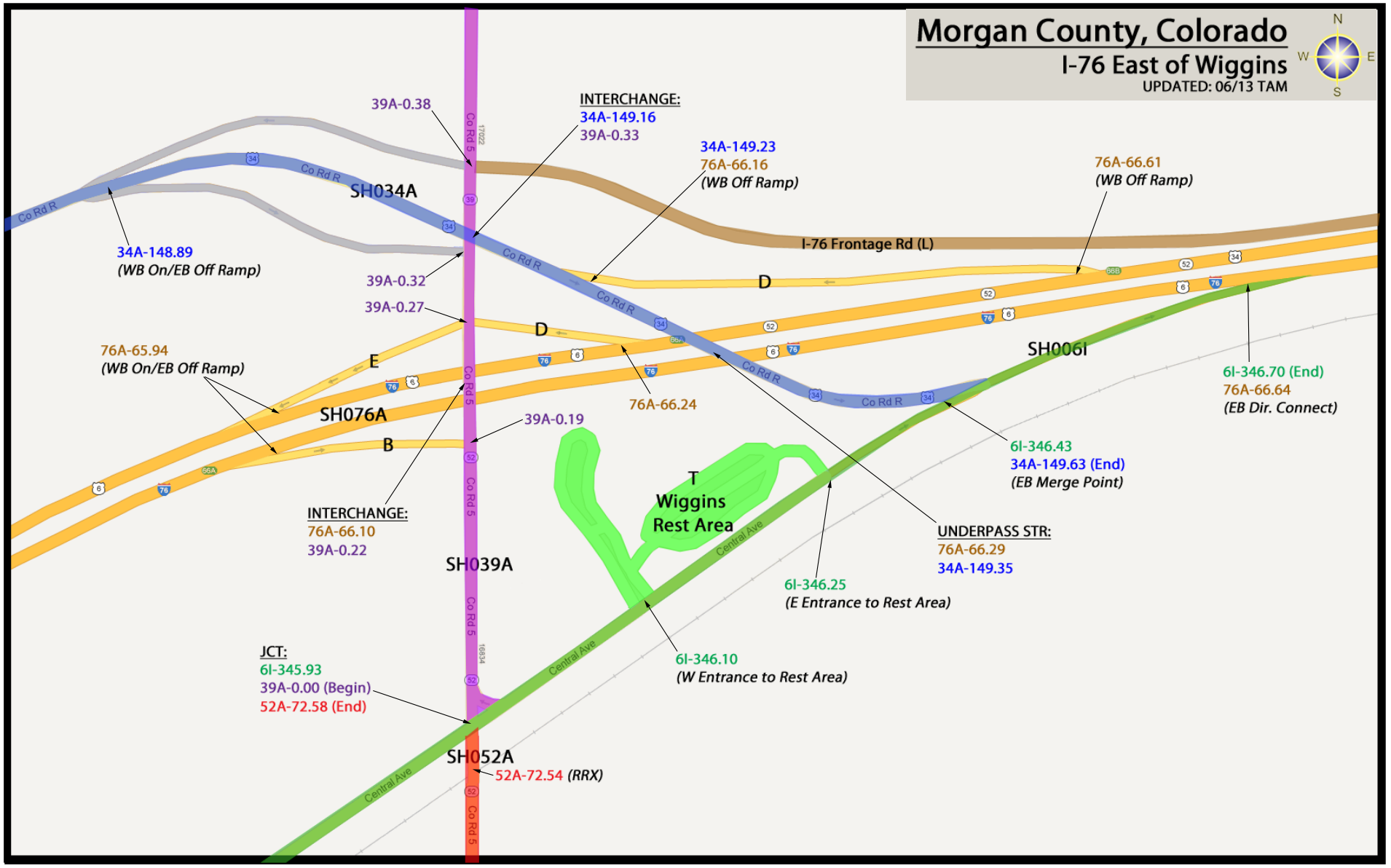
Morgan County, Colorado
I-76 East of Wiggins
UPDATED: 06/13 TAM
N
W
E
S
39A-0.38
INTERCHANGE:
34A-149.16
39A-0.33
34A-149.23
76A-66.16
(WB Off Ramp)
76A-66.61
(WB Off Ramp)
SH034A
Co Rd R
34A-148.89
(WB On/EB Off Ramp)
I-76 Frontage Rd (L)
39A-0.32
39A-0.27
D
D
E
76A-65.94
(WB On/EB Off Ramp)
SH076A
B
76A-66.24
SH006I
6I-346.70 (End)
76A-66.64
(EB Dir. Connect)
39A-0.19
6I-346.43
34A-149.63 (End)
(EB Merge Point)
T
Wiggins
Rest Area
INTERCHANGE:
76A-66.10
39A-0.22
SH039A
Central Ave
UNDERPASS STR:
76A-66.29
34A-149.35
6I-346.25
(E Entrance to Rest Area)
JCT:
6I-345.93
39A-0.00 (Begin)
52A-72.58 (End)
6I-346.10
(W Entrance to Rest Area)
SH052A
52A-72.54 (RRX)
Co Rd 5

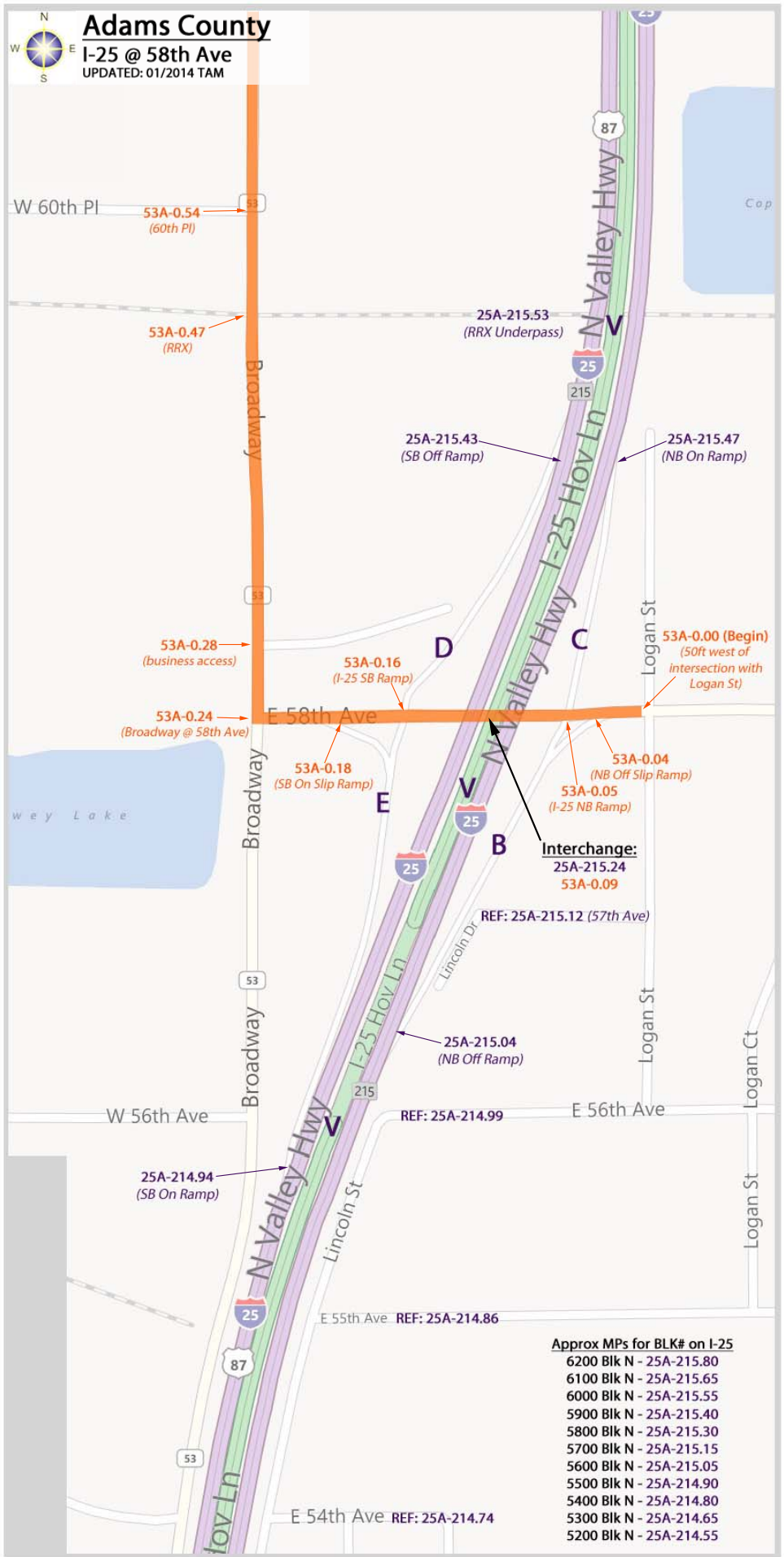
Adams County
I-25 @ 58th Ave
UPDATED: 01/2014 TAM
N
W
E
S
W 60th Pl
53A-0.54
(60th Pl)
53A-0.47
(RRX)
Broadway
25A-215.53
(RRX Underpass)
N Valley Hwy
I-25 Hov Ln
87
25
215
25A-215.43
(SB Off Ramp)
25A-215.47
(NB On Ramp)
Logan St
53A-0.00 (Begin)
(50ft west of intersection with Logan St)
53A-0.28
(business access)
53A-0.16
(I-25 SB Ramp)
D
C
53A-0.24
(Broadway @ 58th Ave)
E 58th Ave
53A-0.18
(SB On Slip Ramp)
53A-0.04
(NB Off Slip Ramp)
53A-0.05
(I-25 NB Ramp)
E
V
B
Interchange:
25A-215.24
53A-0.09
REF: 25A-215.12 (57th Ave)
Lincoln Dr
25A-215.04
(NB Off Ramp)
W 56th Ave
REF: 25A-214.99
E 56th Ave
Logan Ct
25A-214.94
(SB On Ramp)
Lincoln St
E 55th Ave
REF: 25A-214.86
E 54th Ave
REF: 25A-214.74
Approx MPs for BLK# on I-25
6200 Blk N - 25A-215.80
6100 Blk N - 25A-215.65
6000 Blk N - 25A-215.55
5900 Blk N - 25A-215.40
5800 Blk N - 25A-215.30
5700 Blk N - 25A-215.15
5600 Blk N - 25A-215.05
5500 Blk N - 25A-214.90
5400 Blk N - 25A-214.80
5300 Blk N - 25A-214.65
5200 Blk N - 25A-214.55

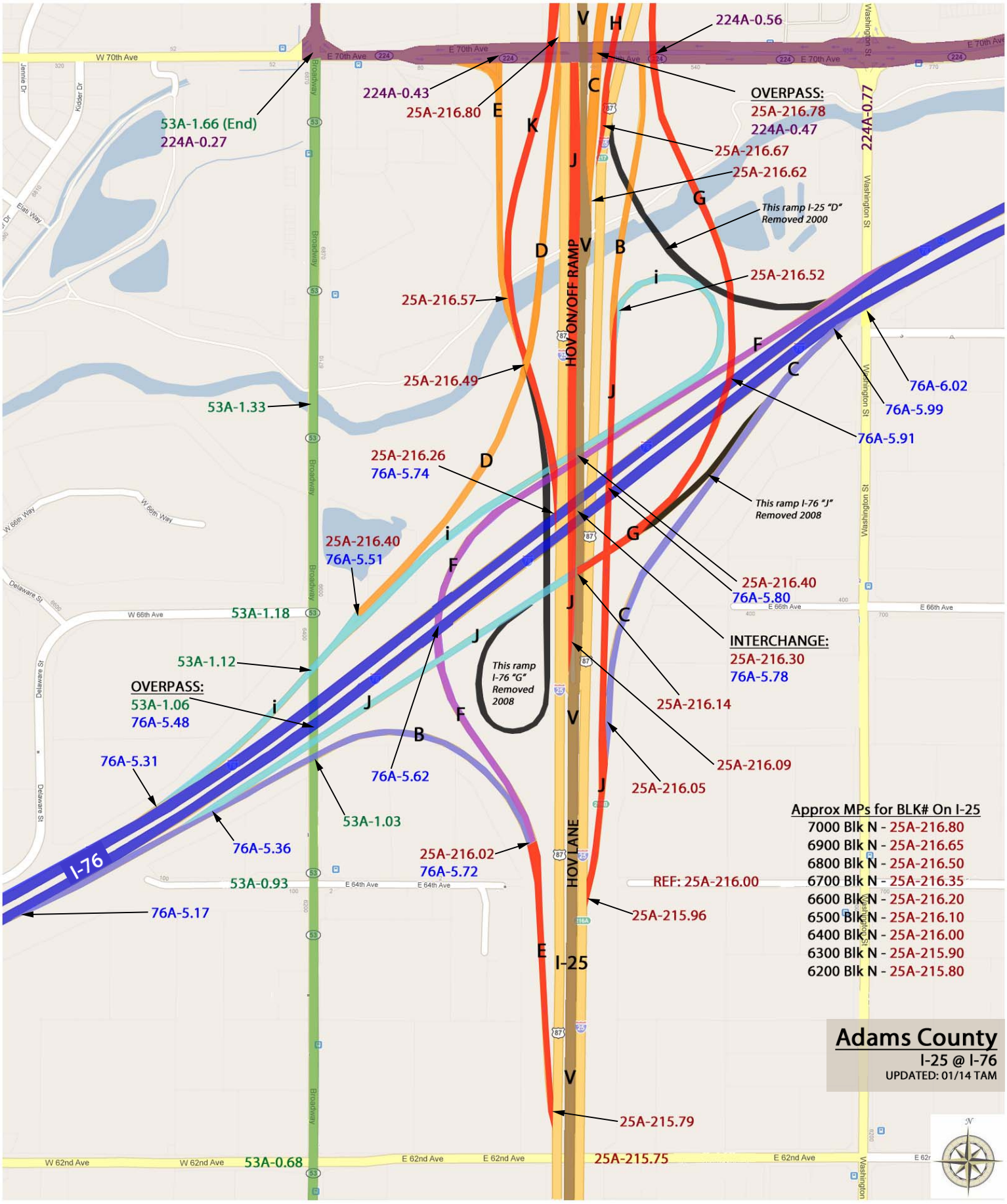
224A-0.56
224A-0.43
25A-216.80
53A-1.66 (End)
224A-0.27
OVERPASS:
25A-216.78
224A-0.47
224A-0.77
25A-216.67
25A-216.62
This ramp I-25 "D" Removed 2000
25A-216.52
25A-216.57
HOV ON/OFF RAMP
25A-216.49
53A-1.33
76A-6.02
76A-5.99
76A-5.91
25A-216.26
76A-5.74
This ramp I-76 "J" Removed 2008
25A-216.40
76A-5.51
25A-216.40
76A-5.80
INTERCHANGE:
25A-216.30
76A-5.78
53A-1.18
53A-1.12
This ramp I-76 "G" Removed 2008
OVERPASS:
53A-1.06
76A-5.48
25A-216.14
25A-216.09
25A-216.05
76A-5.31
76A-5.62
53A-1.03
76A-5.36
25A-216.02
76A-5.72
53A-0.93
REF: 25A-216.00
25A-215.96
76A-5.17
I-25
HOV LANE
25A-215.79
53A-0.68
25A-215.75
I-76
W 70th Ave
E 70th Ave
Washington St
Broadway
W 66th Ave
E 66th Ave
Delaware St
W 62nd Ave
E 62nd Ave
E 64th Ave
Approx MPs for BLK# On I-25
7000 Blk N - 25A-216.80
6900 Blk N - 25A-216.65
6800 Blk N - 25A-216.50
6700 Blk N - 25A-216.35
6600 Blk N - 25A-216.20
6500 Blk N - 25A-216.10
6400 Blk N - 25A-216.00
6300 Blk N - 25A-215.90
6200 Blk N - 25A-215.80
Adams County
I-25 @ I-76
UPDATED: 01/14 TAM

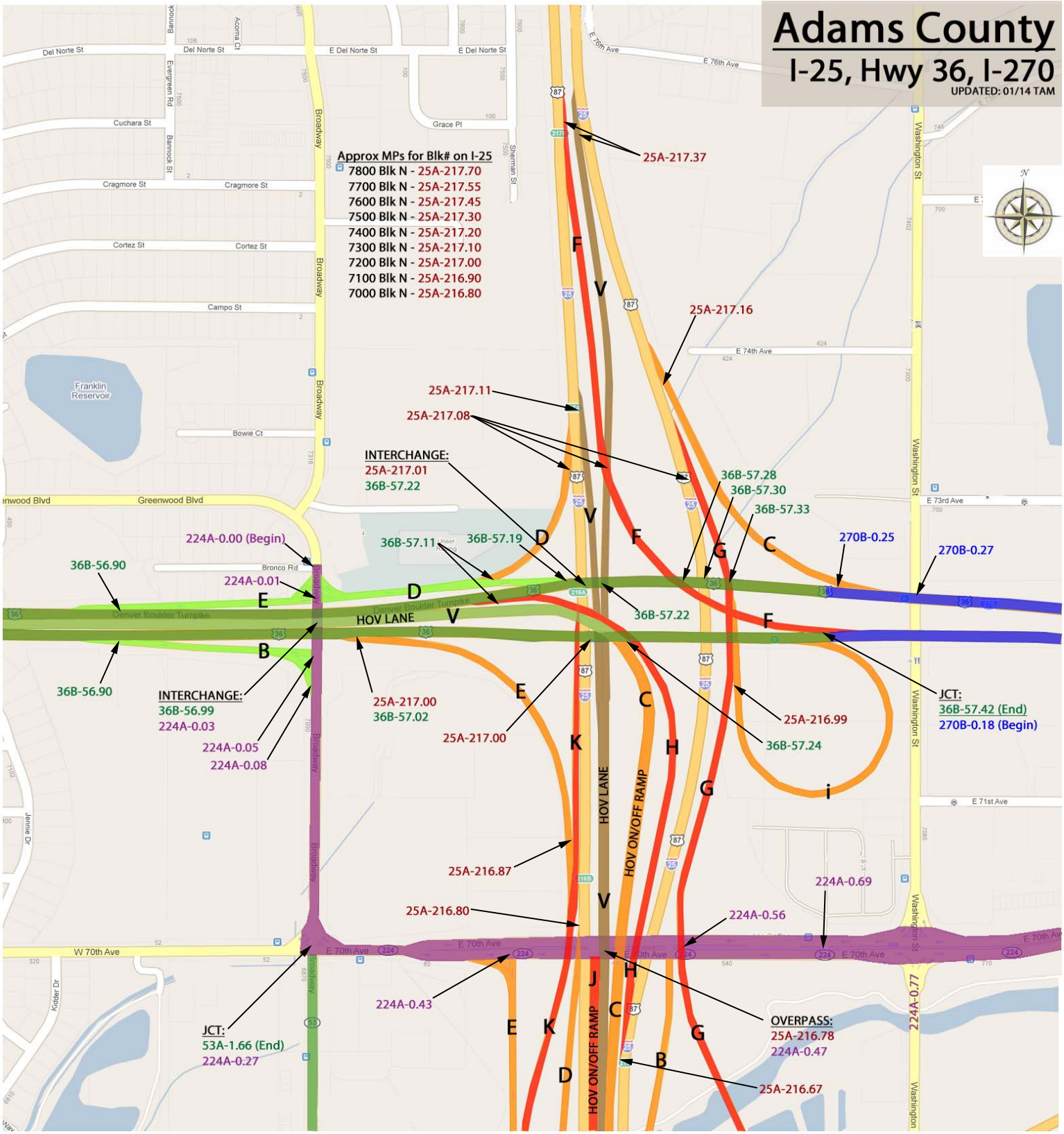
Adams County
I-25, Hwy 36, I-270
UPDATED: 01/14 TAM
Approx MPs for Blk# on I-25
7800 Blk N - 25A-217.70
7700 Blk N - 25A-217.55
7600 Blk N - 25A-217.45
7500 Blk N - 25A-217.30
7400 Blk N - 25A-217.20
7300 Blk N - 25A-217.10
7200 Blk N - 25A-217.00
7100 Blk N - 25A-216.90
7000 Blk N - 25A-216.80
25A-217.37
25A-217.16
25A-217.11
25A-217.08
INTERCHANGE:
25A-217.01
36B-57.22
36B-57.28
36B-57.30
36B-57.33
36B-57.11
36B-57.19
36B-57.22
270B-0.25
270B-0.27
224A-0.00 (Begin)
224A-0.01
36B-56.90
36B-56.90
HOV LANE
INTERCHANGE:
36B-56.99
224A-0.03
224A-0.05
224A-0.08
25A-217.00
36B-57.02
25A-217.00
25A-216.99
36B-57.24
JCT:
36B-57.42 (End)
270B-0.18 (Begin)
25A-216.87
HOV LANE
HOV ON/OFF RAMP
224A-0.69
25A-216.80
224A-0.56
224A-0.43
OVERPASS:
25A-216.78
224A-0.47
JCT:
53A-1.66 (End)
224A-0.27
HOV ON/OFF RAMP
25A-216.67
224A-0.77
Franklin Reservoir
Broadway
Washington St
Del Norte St
E Del Norte St
Cuchara St
Grace Pl
Cragmore St
Cortez St
Campo St
Bowie Ct
Greenwood Blvd
Bronco Rd
Denver Boulder Turnpike
E 70th Ave
W 70th Ave
E 74th Ave
E 73rd Ave
E 71st Ave
E 76th Ave
Jennie Dr
Kidder Dr
Evergreen Rd
Bannock St
Acoma Ct
Sherman St

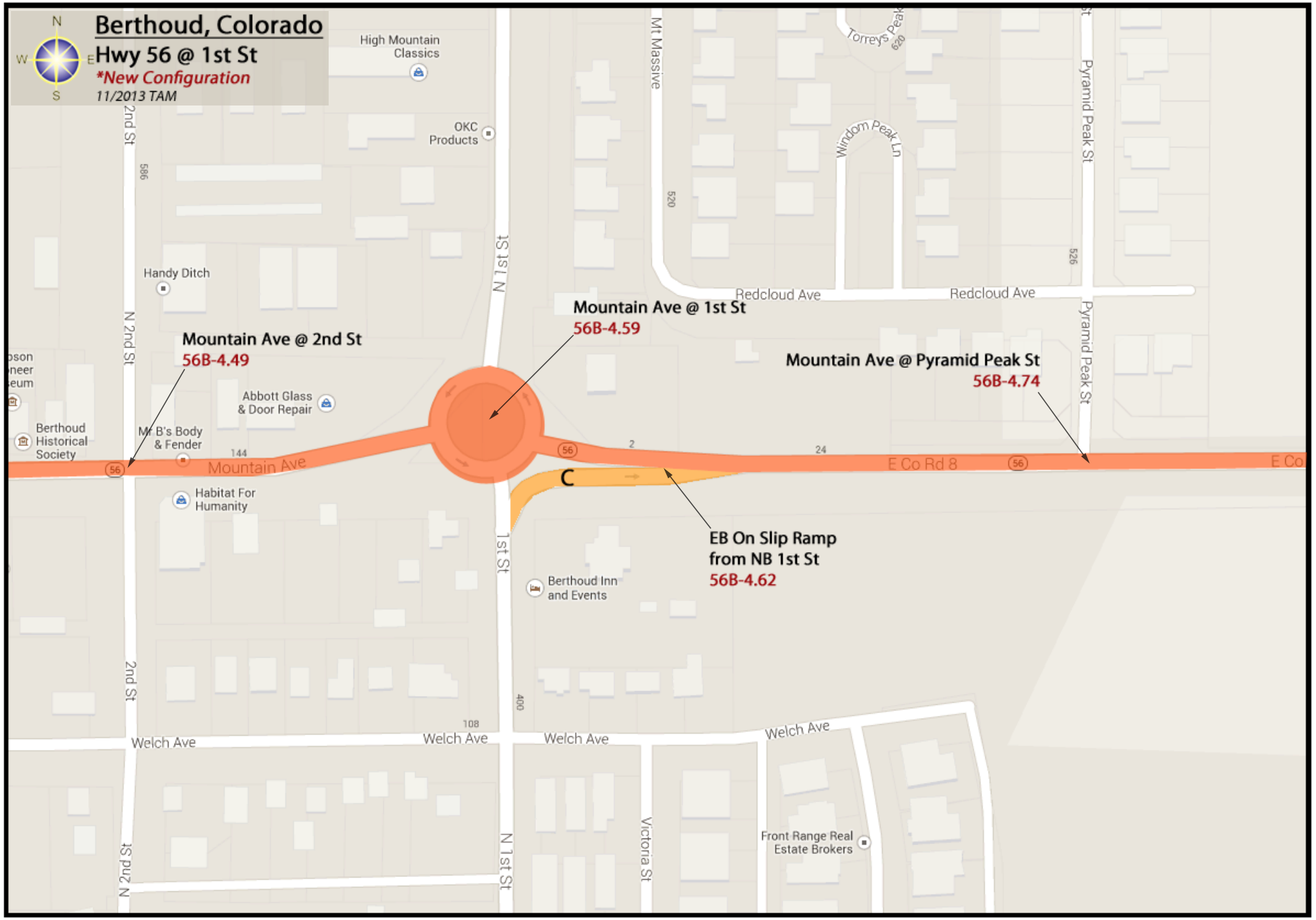
Berthoud, Colorado
Hwy 56 @ 1st St
*New Configuration
11/2013 TAM
N
W
E
S
High Mountain Classics
OKC Products
Handy Ditch
Mt Massive
Torreys Peak
Windom Peak Ln
Pyramid Peak St
Redcloud Ave
Redcloud Ave
N 1st St
N 2nd St
Mountain Ave @ 1st St
56B-4.59
Mountain Ave @ 2nd St
56B-4.49
Mountain Ave @ Pyramid Peak St
56B-4.74
Abbott Glass & Door Repair
Berthoud Historical Society
Mr B's Body & Fender
Mountain Ave
E Co Rd 8
E Co
C
EB On Slip Ramp
from NB 1st St
56B-4.62
Habitat For Humanity
1st St
Berthoud Inn and Events
2nd St
Welch Ave
Welch Ave
Welch Ave
Welch Ave
Victoria St
Front Range Real Estate Brokers
N 2nd St
N 1st St

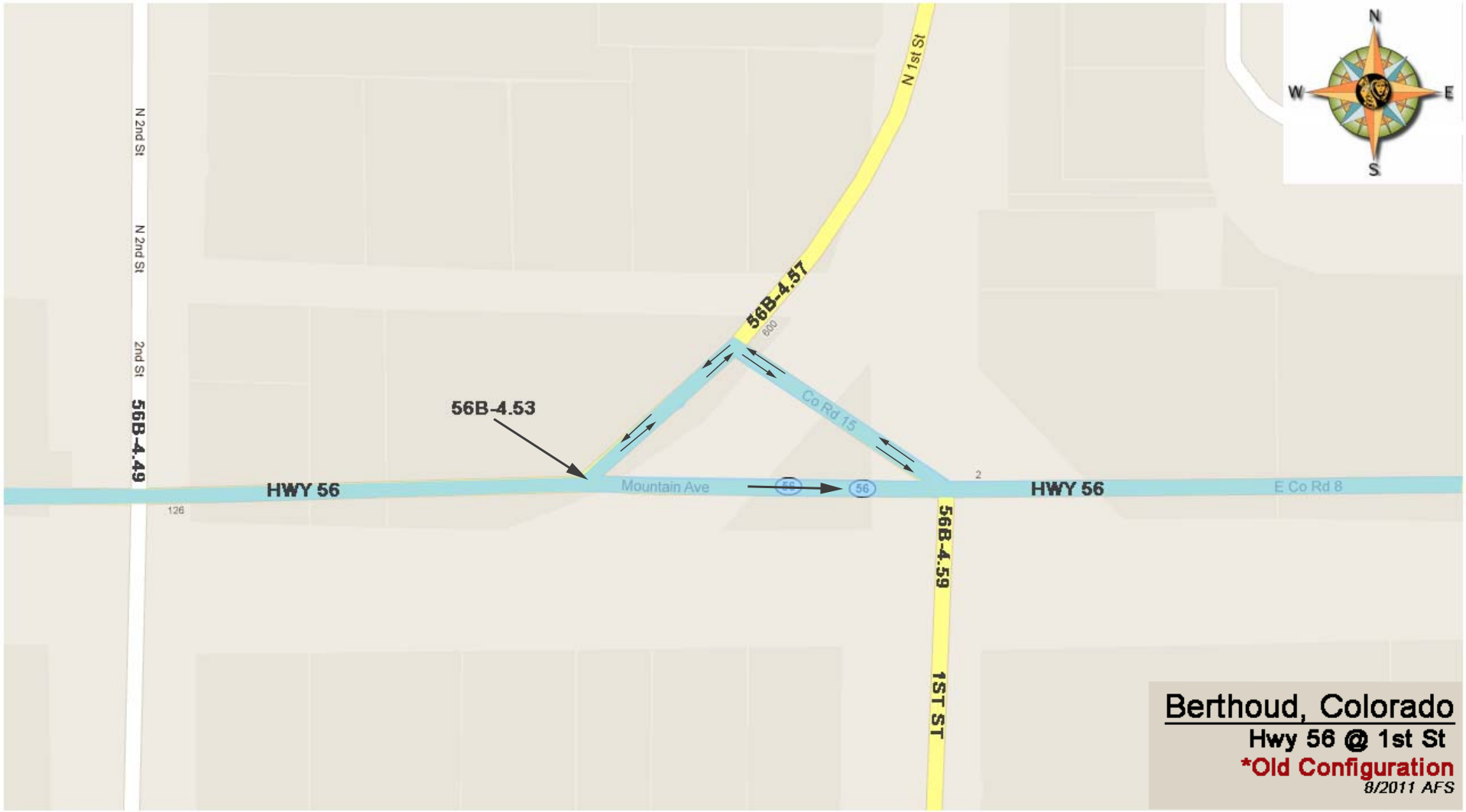
N
W
E
S
N 1st St
N 2nd St
N 2nd St
2nd St
56B-4.49
56B-4.57
600
56B-4.53
Co Rd 15
HWY 56
126
Mountain Ave
56
56
2
HWY 56
E Co Rd 8
56B-4.59
1ST ST
Berthoud, Colorado
Hwy 56 @ 1st St
*Old Configuration
8/2011 AFS

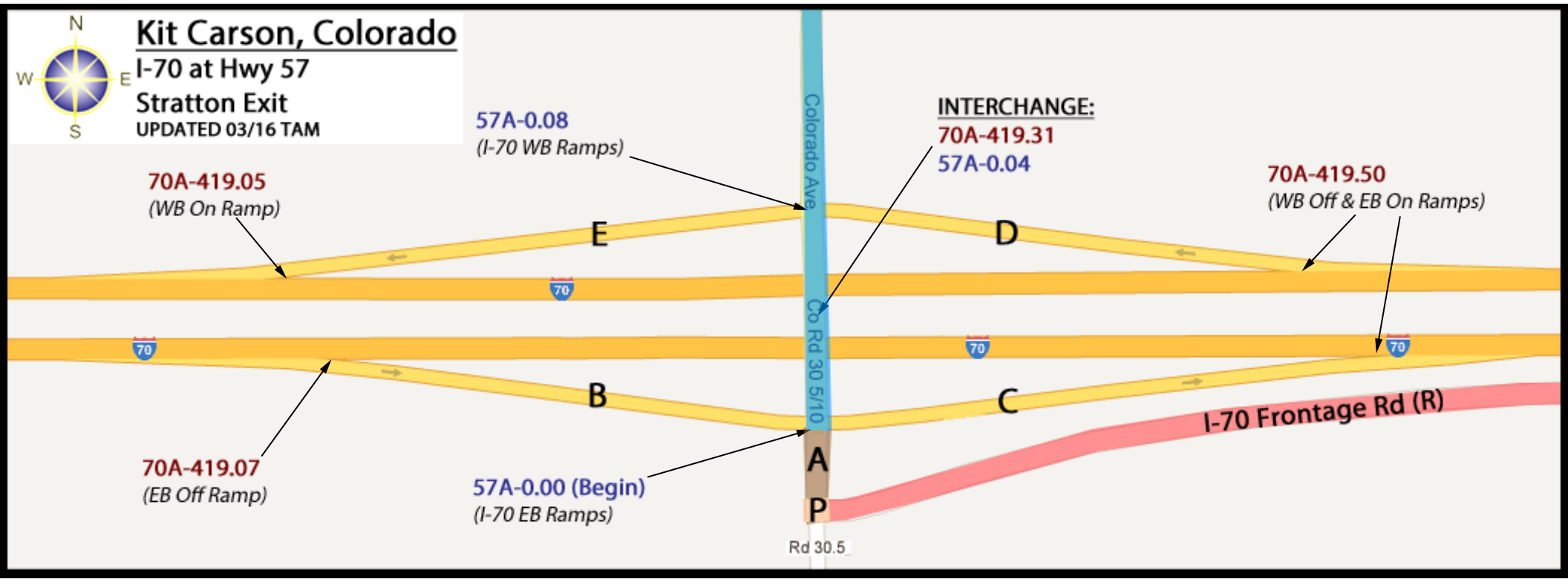
N
W
E
S
Kit Carson, Colorado
I-70 at Hwy 57
Stratton Exit
UPDATED 03/16 TAM
57A-0.08
(I-70 WB Ramps)
70A-419.05
(WB On Ramp)
Colorado Ave
INTERCHANGE:
70A-419.31
57A-0.04
70A-419.50
(WB Off & EB On Ramps)
E
D
70
70
70
70
Co Rd 30 5/10
B
C
I-70 Frontage Rd (R)
70A-419.07
(EB Off Ramp)
57A-0.00 (Begin)
(I-70 EB Ramps)
A
P
Rd 30.5

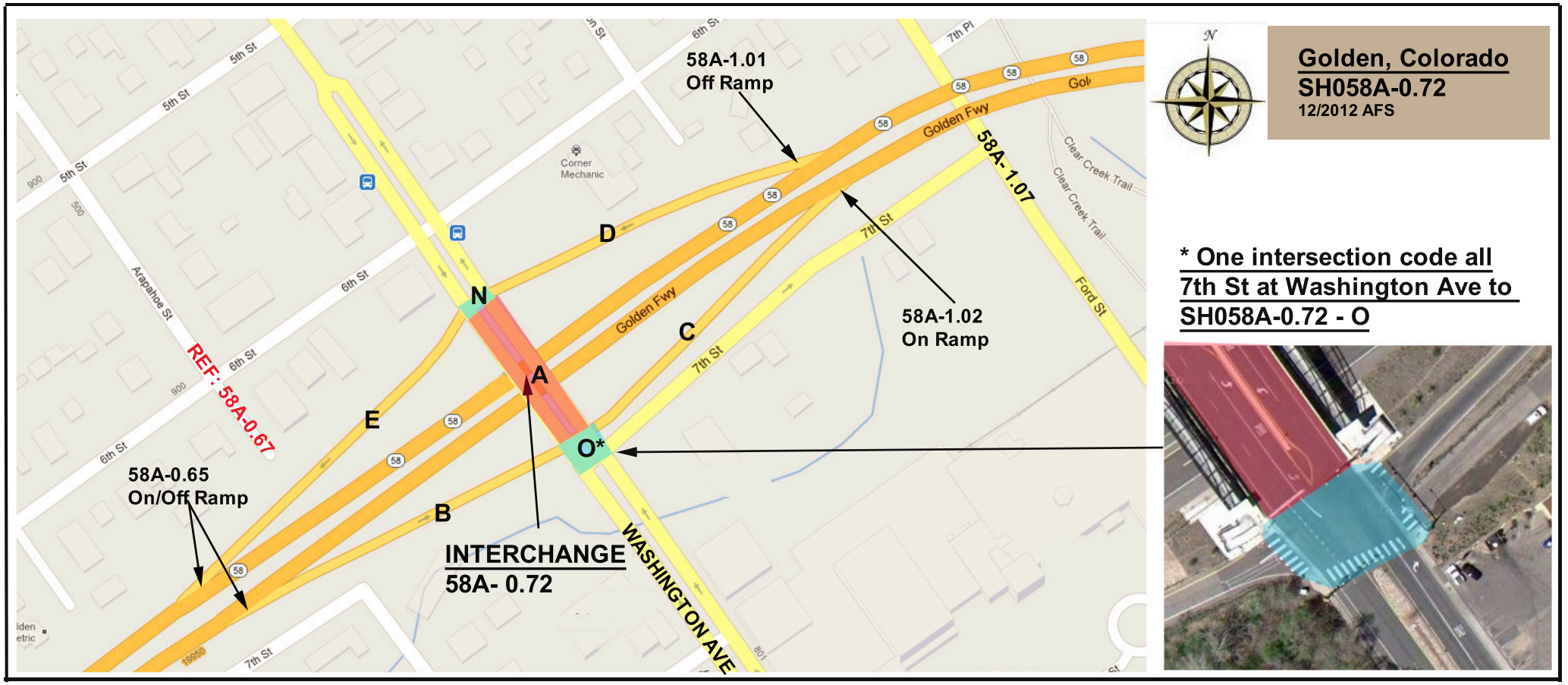
Golden, Colorado
SH058A-0.72
12/2012 AFS
58A-1.01
Off Ramp
58A-1.02
On Ramp
58A-1.07
58A-0.65
On/Off Ramp
REF: 58A-0.67
INTERCHANGE
58A- 0.72
WASHINGTON AVE
Golden Fwy
7th St
6th St
5th St
Arapahoe St
Ford St
Clear Creek Trail
Corner Mechanic
A
B
C
D
E
N
O*
* One intersection code all 7th St at Washington Ave to SH058A-0.72 - O

Golden, Colorado
Hwy 58 at Boyd St Exit
Updated: 08/14 TAM
Hwy 58 WB Exit Gore Pt
58A-1.41
Lily Ln
REF: 58A-1.34
Hwy 58 Ramp End Pt
& WB Ent Gore Pt
58A-1.28
Boyd St
REF: 58A-1.14
Sunshine Pkwy
REF: 58A-1.20
D
E
High Pkwy
Lily Ln
Clearview Pkwy
Golden Fwy
Clear Creek Trail
10th St
12th St
Depot St
Carter St
Dunn Rd
Onieda St
Boyd St
Sunshine Pkwy

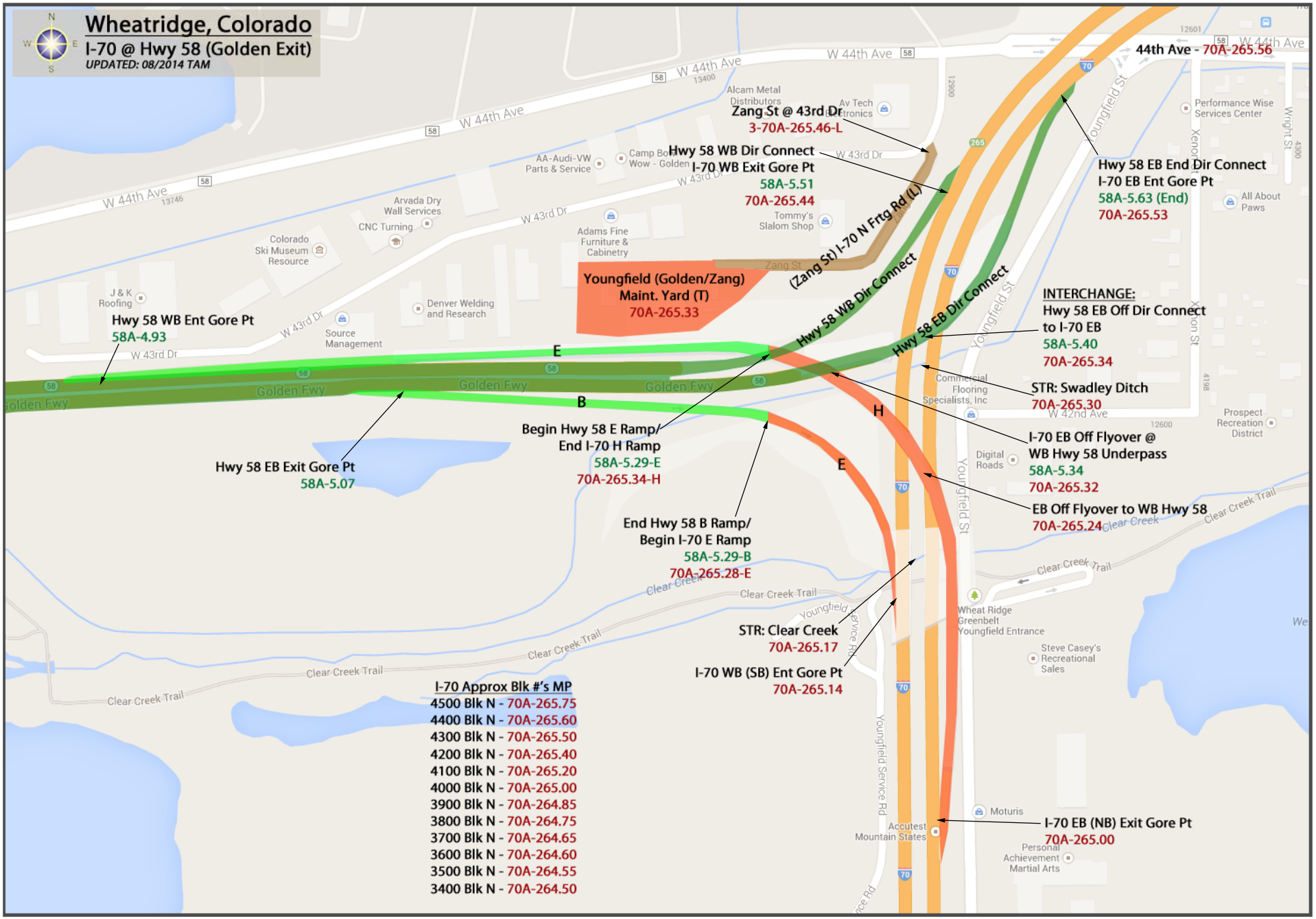
Wheatridge, Colorado
I-70 @ Hwy 58 (Golden Exit)
UPDATED: 08/2014 TAM
44th Ave - 70A-265.56
Zang St @ 43rd Dr
3-70A-265.46-L
Hwy 58 WB Dir Connect
I-70 WB Exit Gore Pt
58A-5.51
70A-265.44
Hwy 58 EB End Dir Connect
I-70 EB Ent Gore Pt
58A-5.63 (End)
70A-265.53
(Zang St) I-70 N Frtg Rd (L)
Youngfield (Golden/Zang)
Maint. Yard (T)
70A-265.33
Hwy 58 WB Dir Connect
Hwy 58 EB Dir Connect
INTERCHANGE:
Hwy 58 EB Off Dir Connect
to I-70 EB
58A-5.40
70A-265.34
Hwy 58 WB Ent Gore Pt
58A-4.93
STR: Swadley Ditch
70A-265.30
E
B
H
E
Golden Fwy
Begin Hwy 58 E Ramp/
End I-70 H Ramp
58A-5.29-E
70A-265.34-H
I-70 EB Off Flyover @
WB Hwy 58 Underpass
58A-5.34
70A-265.32
Hwy 58 EB Exit Gore Pt
58A-5.07
EB Off Flyover to WB Hwy 58
70A-265.24
End Hwy 58 B Ramp/
Begin I-70 E Ramp
58A-5.29-B
70A-265.28-E
STR: Clear Creek
70A-265.17
I-70 WB (SB) Ent Gore Pt
70A-265.14
I-70 Approx Blk #'s MP
4500 Blk N - 70A-265.75
4400 Blk N - 70A-265.60
4300 Blk N - 70A-265.50
4200 Blk N - 70A-265.40
4100 Blk N - 70A-265.20
4000 Blk N - 70A-265.00
3900 Blk N - 70A-264.85
3800 Blk N - 70A-264.75
3700 Blk N - 70A-264.65
3600 Blk N - 70A-264.60
3500 Blk N - 70A-264.55
3400 Blk N - 70A-264.50
I-70 EB (NB) Exit Gore Pt
70A-265.00
W 44th Ave
W 43rd Dr
W 42nd Ave
Youngfield St
Youngfield Service Rd
Clear Creek
Clear Creek Trail
Wheat Ridge Greenbelt Youngfield Entrance
Steve Casey's Recreational Sales
Moturis
Accutest Mountain States
Personal Achievement Martial Arts
Prospect Recreation District
Performance Wise Services Center
All About Paws
Alcam Metal Distributors
Av Tech Electronics
AA-Audi-VW Parts & Service
Arvada Dry Wall Services
CNC Turning
Colorado Ski Museum Resource
Adams Fine Furniture & Cabinetry
Tommy's Slalom Shop
J & K Roofing
Denver Welding and Research
Source Management
Commercial Flooring Specialists, Inc
Digital Roads
Xenon St
Wright St

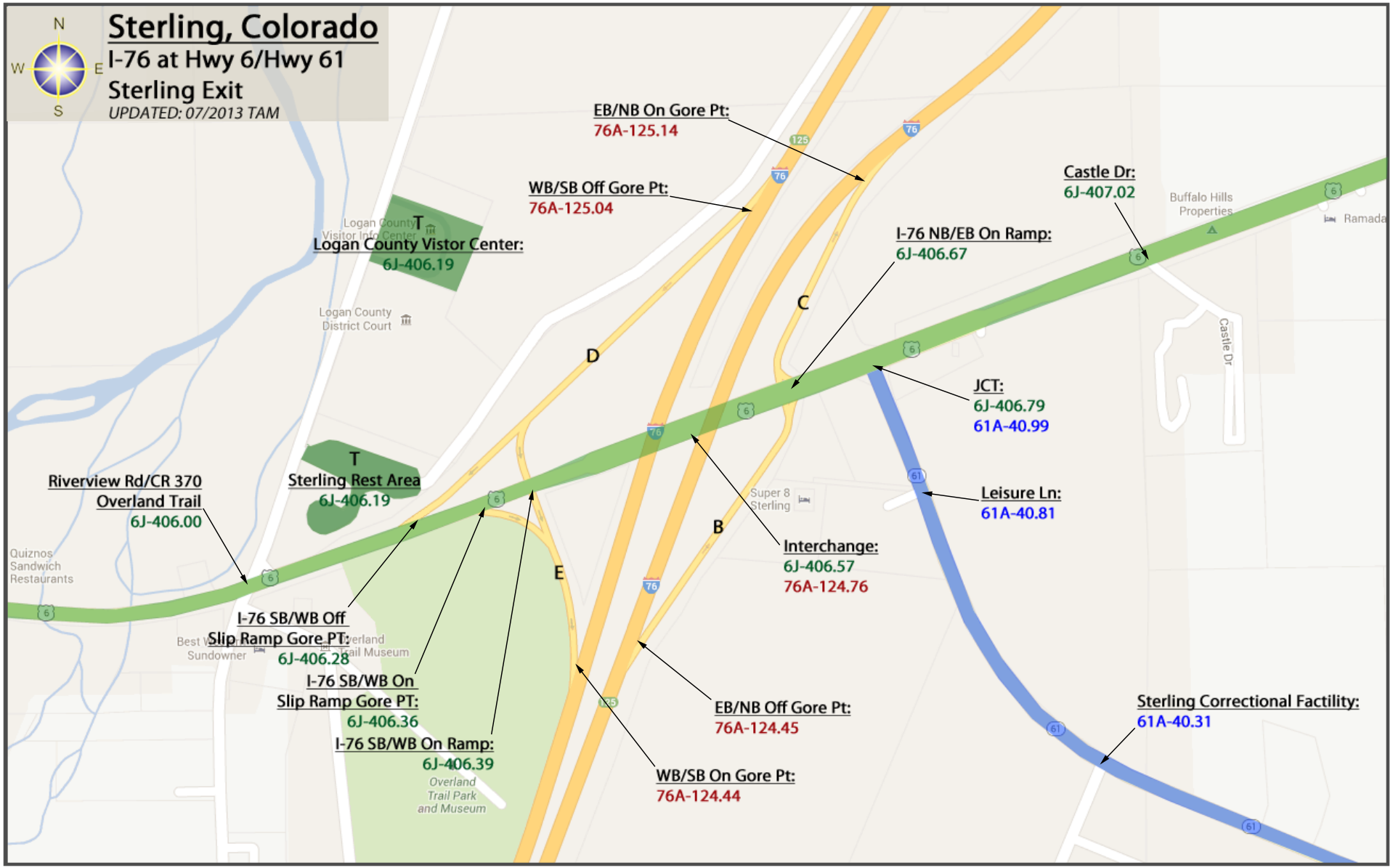
Sterling, Colorado
I-76 at Hwy 6/Hwy 61
Sterling Exit
UPDATED: 07/2013 TAM
N
W
E
S
EB/NB On Gore Pt:
76A-125.14
WB/SB Off Gore Pt:
76A-125.04
Logan County Vistor Center:
6J-406.19
Logan County Visitor Info Center
Logan County District Court
Castle Dr:
6J-407.02
Buffalo Hills Properties
Ramada
I-76 NB/EB On Ramp:
6J-406.67
C
D
JCT:
6J-406.79
61A-40.99
Castle Dr
Riverview Rd/CR 370
Overland Trail
6J-406.00
Sterling Rest Area
6J-406.19
Super 8 Sterling
Leisure Ln:
61A-40.81
B
Interchange:
6J-406.57
76A-124.76
Quiznos Sandwich Restaurants
E
I-76 SB/WB Off
Slip Ramp Gore PT:
6J-406.28
Best Western Sundowner
Overland Trail Museum
I-76 SB/WB On
Slip Ramp Gore PT:
6J-406.36
I-76 SB/WB On Ramp:
6J-406.39
Overland Trail Park and Museum
EB/NB Off Gore Pt:
76A-124.45
Sterling Correctional Factility:
61A-40.31
WB/SB On Gore Pt:
76A-124.44

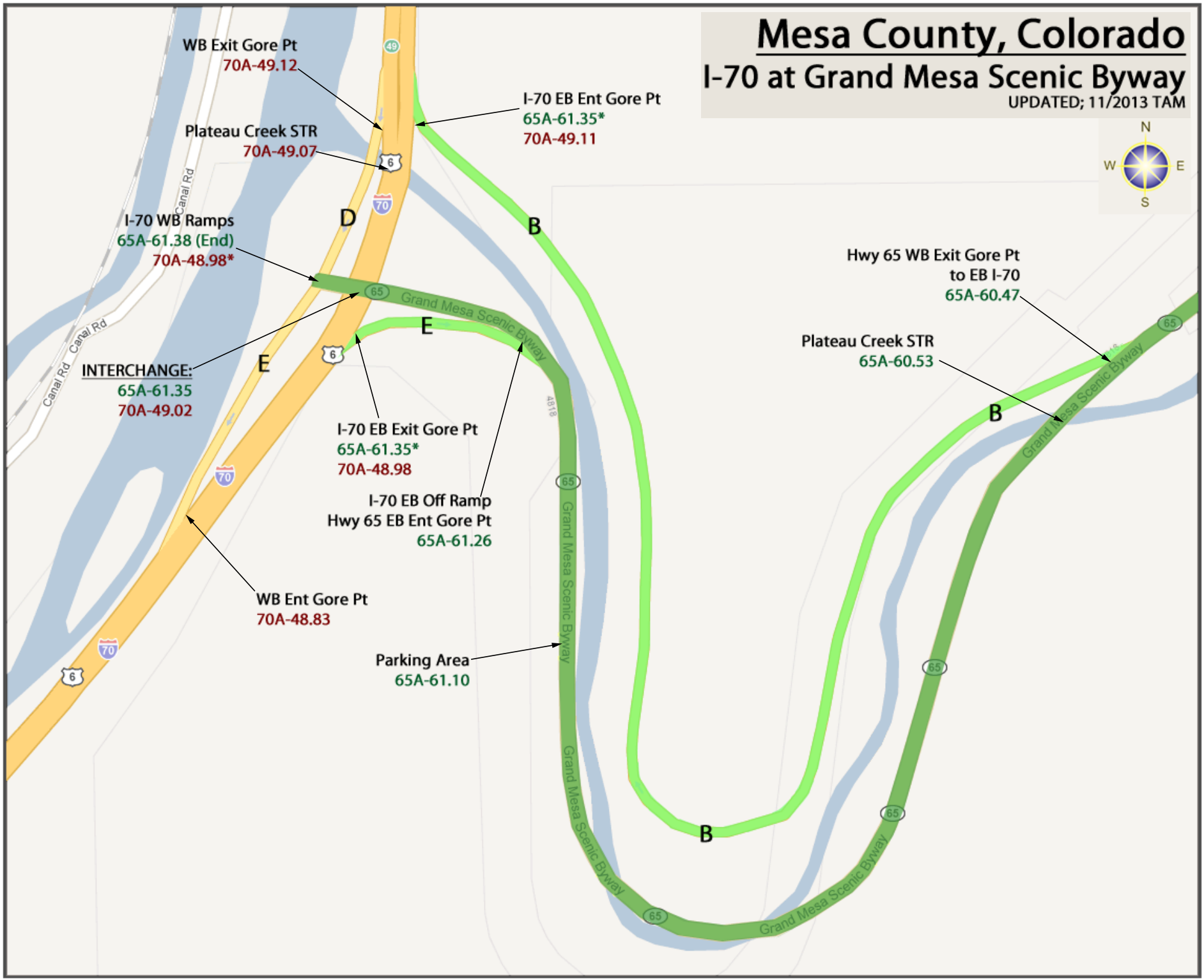
Mesa County, Colorado
I-70 at Grand Mesa Scenic Byway
UPDATED; 11/2013 TAM
N
W
E
S
WB Exit Gore Pt
70A-49.12
Plateau Creek STR
70A-49.07
I-70 WB Ramps
65A-61.38 (End)
70A-48.98*
INTERCHANGE:
65A-61.35
70A-49.02
I-70 EB Ent Gore Pt
65A-61.35*
70A-49.11
I-70 EB Exit Gore Pt
65A-61.35*
70A-48.98
I-70 EB Off Ramp
Hwy 65 EB Ent Gore Pt
65A-61.26
WB Ent Gore Pt
70A-48.83
Parking Area
65A-61.10
Hwy 65 WB Exit Gore Pt
to EB I-70
65A-60.47
Plateau Creek STR
65A-60.53
Canal Rd
Grand Mesa Scenic Byway
B
D
E
E
B
B

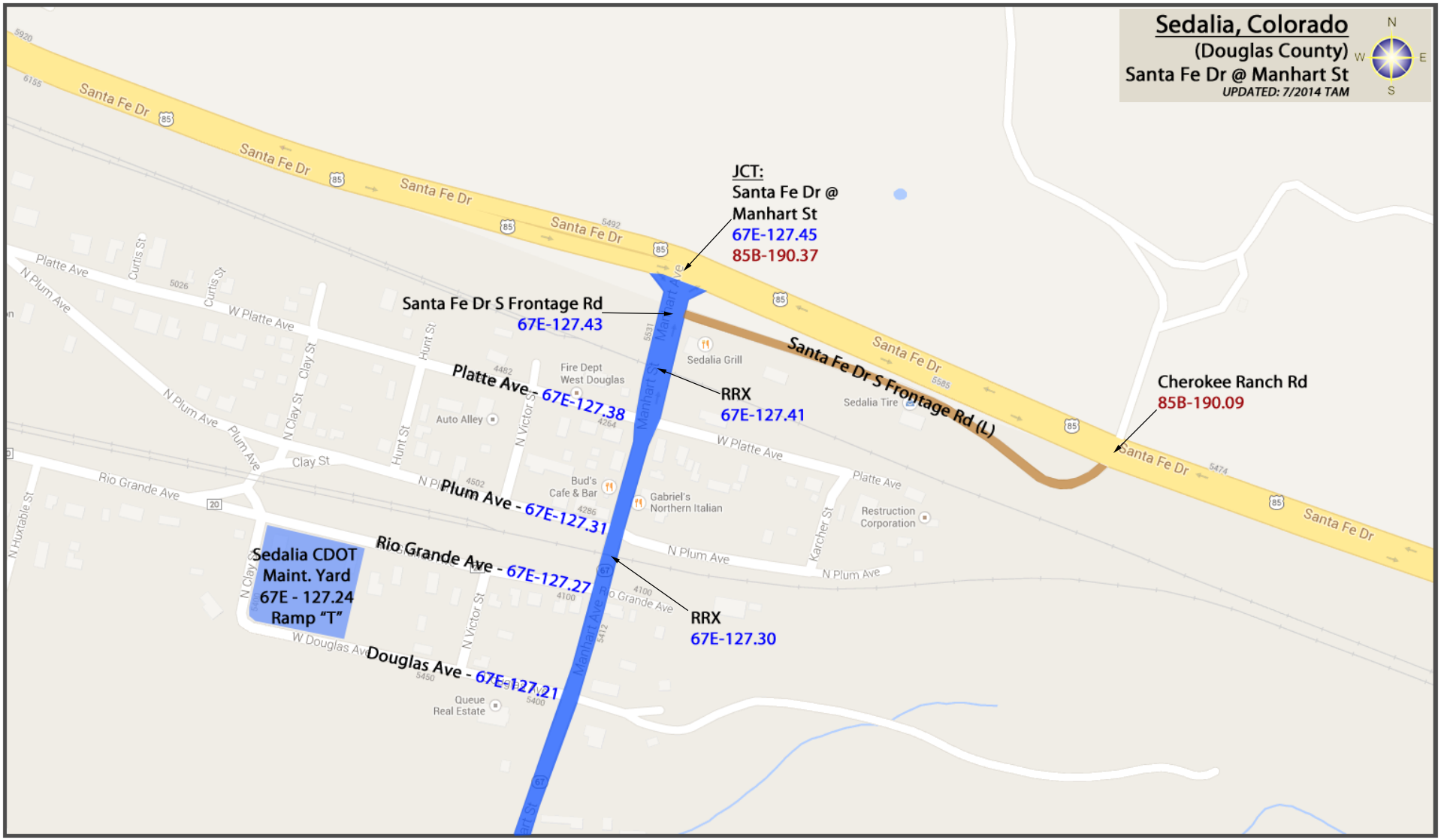
Sedalia, Colorado
(Douglas County)
Santa Fe Dr @ Manhart St
UPDATED: 7/2014 TAM
N
W
E
S
JCT:
Santa Fe Dr @
Manhart St
67E-127.45
85B-190.37
Santa Fe Dr S Frontage Rd
67E-127.43
Platte Ave - 67E-127.38
RRX
67E-127.41
Santa Fe Dr S Frontage Rd (L)
Cherokee Ranch Rd
85B-190.09
Plum Ave - 67E-127.31
Rio Grande Ave - 67E-127.27
Sedalia CDOT
Maint. Yard
67E - 127.24
Ramp "T"
RRX
67E-127.30
Douglas Ave - 67E-127.21
Santa Fe Dr
Platte Ave
W Platte Ave
N Plum Ave
Clay St
Rio Grande Ave
W Douglas Ave
Manhart St
Curtis St
Hunt St
N Victor St
N Clay St
Karcher St
Sedalia Grill
Sedalia Tire
Fire Dept
West Douglas
Auto Alley
Bud's
Cafe & Bar
Gabriel's
Northern Italian
Restruction
Corporation
Queue
Real Estate

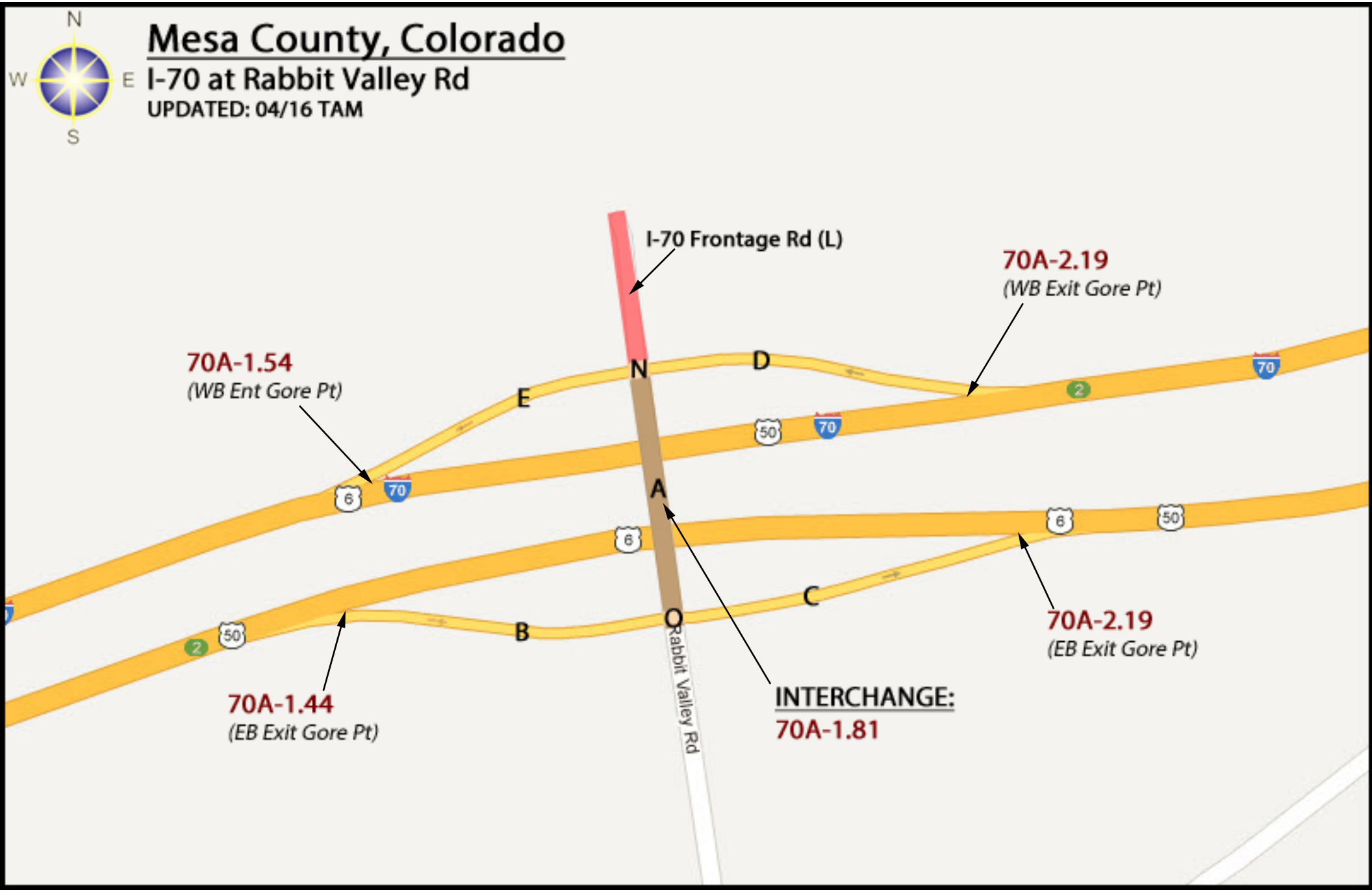
N
W
E
S
Mesa County, Colorado
I-70 at Rabbit Valley Rd
UPDATED: 04/16 TAM
I-70 Frontage Rd (L)
70A-2.19
(WB Exit Gore Pt)
70A-1.54
(WB Ent Gore Pt)
N
D
E
A
B
C
Q
Rabbit Valley Rd
70A-2.19
(EB Exit Gore Pt)
70A-1.44
(EB Exit Gore Pt)
INTERCHANGE:
70A-1.81

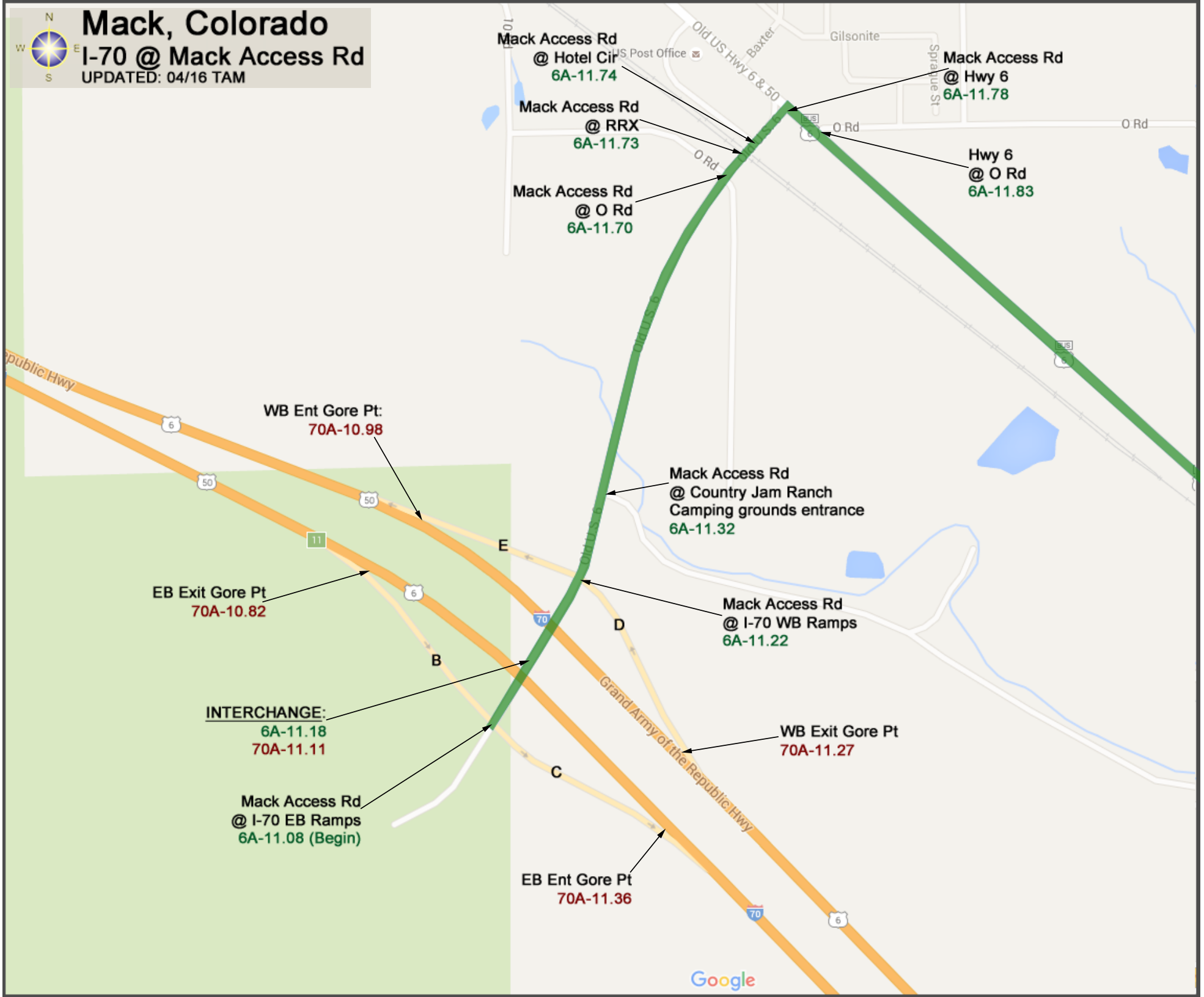

Mack, Colorado
I-70 @ Mack Access Rd
UPDATED: 04/16 TAM
Mack Access Rd
@ Hotel Cir
6A-11.74
Mack Access Rd
@ RRX
6A-11.73
Mack Access Rd
@ O Rd
6A-11.70
Mack Access Rd
@ Hwy 6
6A-11.78
Hwy 6
@ O Rd
6A-11.83
Mack Access Rd
@ Country Jam Ranch
Camping grounds entrance
6A-11.32
Mack Access Rd
@ I-70 WB Ramps
6A-11.22
WB Ent Gore Pt:
70A-10.98
EB Exit Gore Pt
70A-10.82
INTERCHANGE:
6A-11.18
70A-11.11
Mack Access Rd
@ I-70 EB Ramps
6A-11.08 (Begin)
WB Exit Gore Pt
70A-11.27
EB Ent Gore Pt
70A-11.36
E
D
B
C
Old US Hwy 6 & 50
Old US 6
Grand Army of the Republic Hwy
Gilsonite
Baxter
Sprague St
O Rd
US Post Office
Google

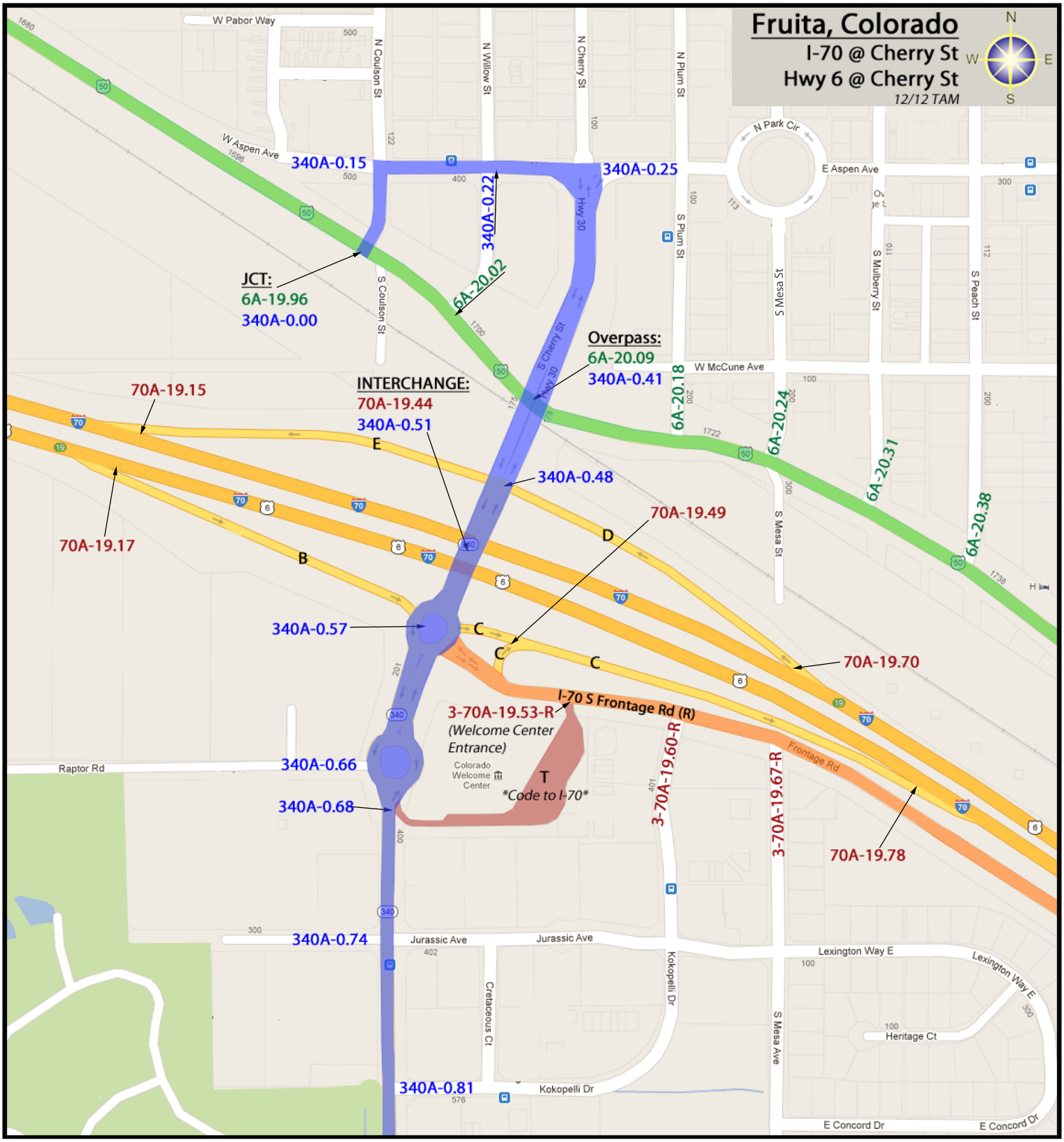
Fruita, Colorado
I-70 @ Cherry St
Hwy 6 @ Cherry St
12/12 TAM
N
W
E
S
W Pabor Way
N Coulson St
N Willow St
N Cherry St
N Plum St
N Park Cir
E Aspen Ave
W Aspen Ave
340A-0.15
340A-0.25
340A-0.22
Hwy 30
JCT:
6A-19.96
340A-0.00
6A-20.02
S Coulson St
S Cherry St
S Plum St
S Mesa St
S Mulberry St
S Peach St
Overpass:
6A-20.09
340A-0.41
W McCune Ave
6A-20.18
6A-20.24
6A-20.31
6A-20.38
INTERCHANGE:
70A-19.44
340A-0.51
70A-19.15
70A-19.17
340A-0.48
70A-19.49
340A-0.57
70A-19.70
I-70 S Frontage Rd (R)
3-70A-19.53-R
(Welcome Center Entrance)
Colorado Welcome Center
T
Code to I-70
3-70A-19.60-R
3-70A-19.67-R
Frontage Rd
70A-19.78
Raptor Rd
340A-0.66
340A-0.68
340A-0.74
Jurassic Ave
Cretaceous Ct
Kokopelli Dr
Lexington Way E
Heritage Ct
S Mesa Ave
340A-0.81
Kokopelli Dr
E Concord Dr
A
B
C
D
E

Grand Junction, Colorado
I-70 at Hwy 6 & 50
Diverging Diamond Interchange (DDI)
*New Configuration opened Feb 2014
3/2016 TAM
N
W
E
S
Hwy 6 & 50 @ 22 Rd
6A-25.86
I-70 WB Off Ramp Split
70A-25.60 (Approx)
I-70 WB Exit Gore Pt
70A-25.83
I-70 EB Ent Gore Pt
70A-25.87
D
Hwy 6 & 50 @ I-70 WB Off Ramp to WB
and I-70 WB On Ramp from EB
6A-25.98 (Approx)
Hwy 6 & 50 @ I-70 WB Ramps Diverge
6A-26.01 (Approx)
Hwy 6 & 50 @ I-70 WB Off Ramp to EB
and I-70 WB On Ramp from WB
6A-26.04 (Approx)
E
C
I-70 WB On Ramp Merge
70A-25.51 (Approx)
I-70 EB On Ramp Merge
70A-25.60 (Approx)
I-70 WB Ent Gore Pt
70A-25.38
Hwy 6 & 50 @ I-70 EB Off Ramp to WB
and I-70 EB On Ramp from EB
70B-0.03 (Approx)
Hwy 6 & 50 @ I-70 EB Ramps Diverge
70B-0.07 (Approx)
Hwy 6 & 50 @ I-70 EB On Ramp from WB
70B-0.08 (Approx)
B
I-70 @ River Rd
& RRX Underpass
70A-25.36
I-70 EB Exit Gore Pt
70A-25.41
INTERCHANGE:
I-70 @ Hwy 6 & 50
70A-25.56
6A-26.08 (End)
70B-0.00 (Begin)
I-70 EB Off Ramp Split
70A-25.51 (Approx)
Hwy 6 & 50 @ I-70 EB Off Ramp to EB
70B-0.10 (Approx)
Carl's Jr
Pilot Travel Center
Pilot Truck Stop
Transwest RV
Transwest Truck Trailer
RV (Heavy Duty Trucks)
Sanford Dr
Schauenburg
Flexadux Corporation
Sterling Crane
Scarlet Dr
River Road
Railroad Ave
Salon Centric
Cummins
West Gate Inn
Otto's Restaurant
& Lounge
D W Metal Works

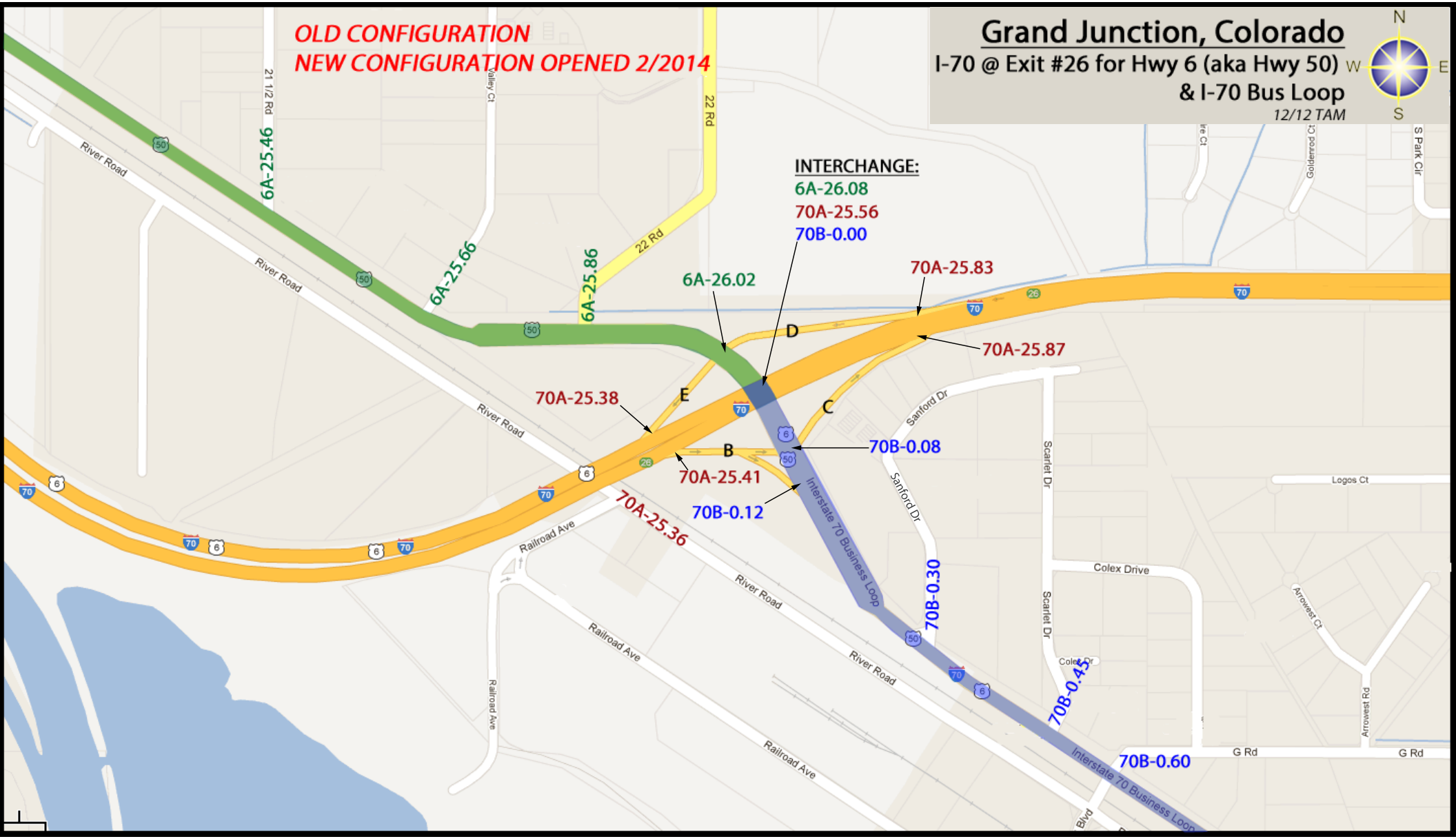
OLD CONFIGURATION
NEW CONFIGURATION OPENED 2/2014
Grand Junction, Colorado
I-70 @ Exit #26 for Hwy 6 (aka Hwy 50) & I-70 Bus Loop
12/12 TAM
N
S
E
W
INTERCHANGE:
6A-26.08
70A-25.56
70B-0.00
6A-25.46
6A-25.66
6A-25.86
6A-26.02
70A-25.83
70A-25.87
70A-25.38
70A-25.41
70A-25.36
70B-0.08
70B-0.12
70B-0.30
70B-0.45
70B-0.60
A
B
C
D
E
River Road
Railroad Ave
22 Rd
21 1/2 Rd
Valley Ct
Sanford Dr
Scarlet Dr
Colex Drive
Logos Ct
Arrowest Ct
Arrowest Rd
G Rd
S Park Cir
Interstate 70 Business Loop

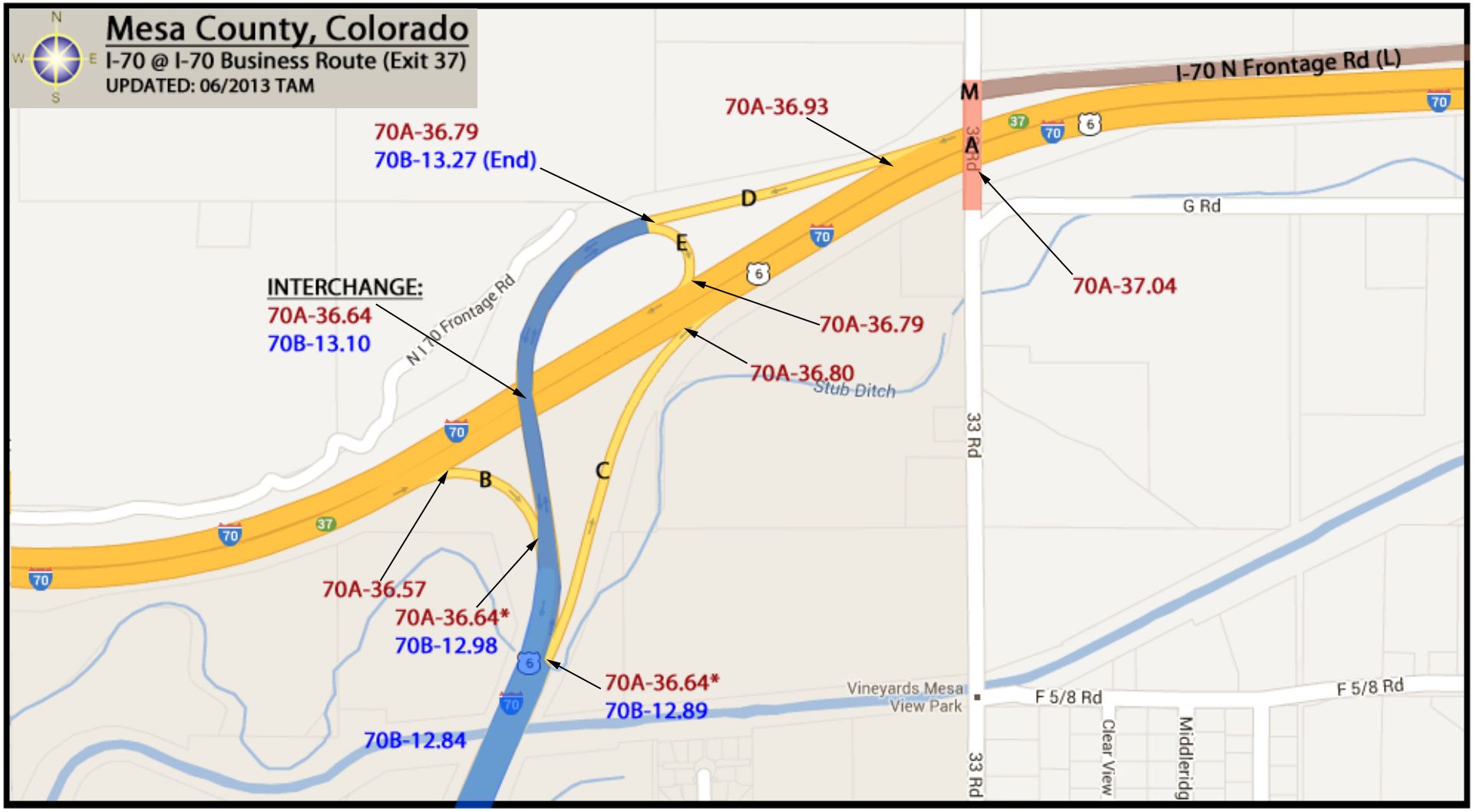
Mesa County, Colorado
I-70 @ I-70 Business Route (Exit 37)
UPDATED: 06/2013 TAM
N
W
E
S
70A-36.93
70A-36.79
70B-13.27 (End)
D
E
INTERCHANGE:
70A-36.64
70B-13.10
N I-70 Frontage Rd
70A-36.79
70A-36.80
Stub Ditch
B
C
70A-36.57
70A-36.64*
70B-12.98
70A-36.64*
70B-12.89
70B-12.84
I-70 N Frontage Rd (L)
M
A
33 Rd
G Rd
70A-37.04
Vineyards Mesa
View Park
F 5/8 Rd
F 5/8 Rd
Clear View
Middleridg
33 Rd

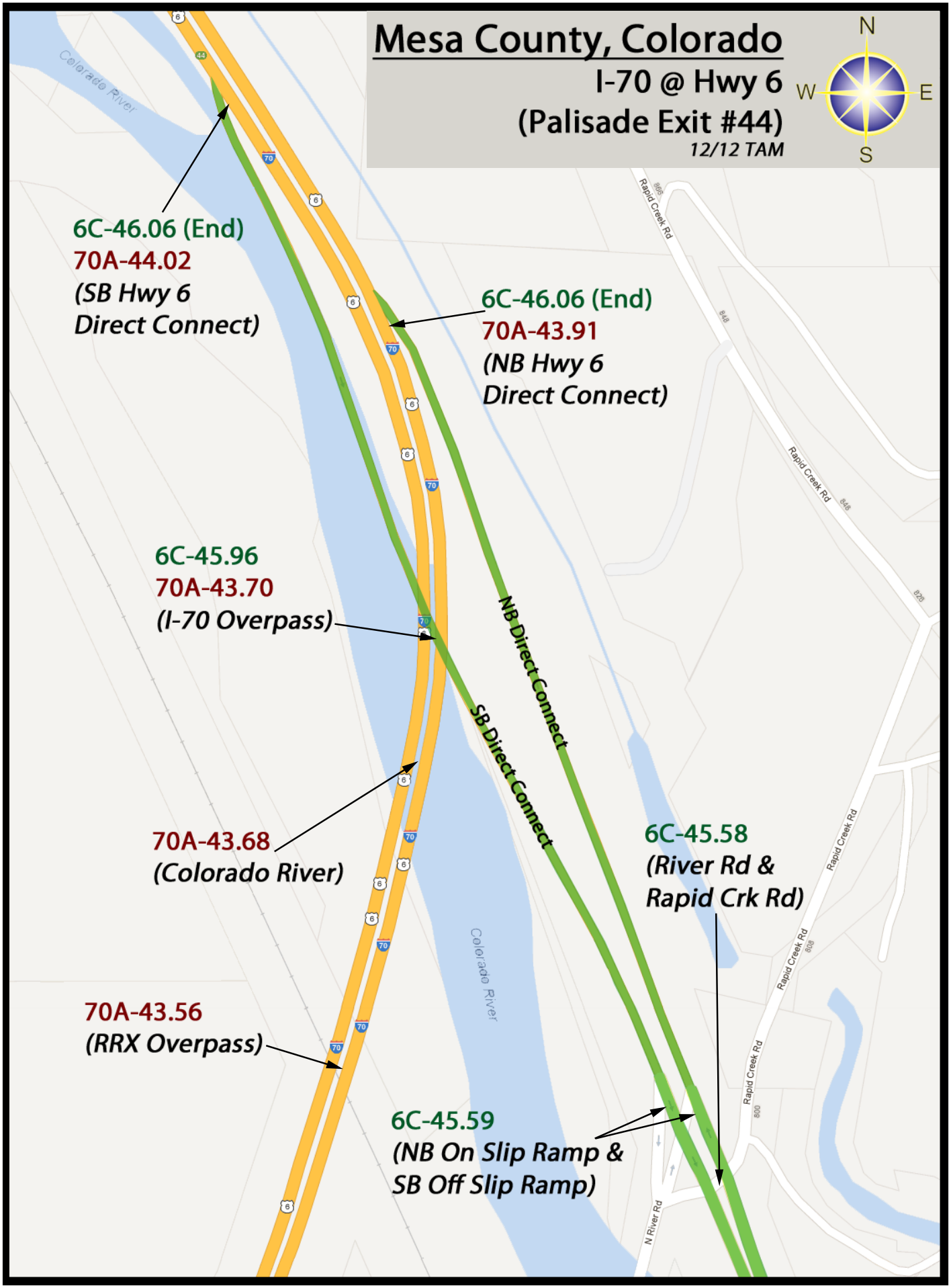
Mesa County, Colorado
I-70 @ Hwy 6
(Palisade Exit #44)
12/12 TAM
N
W
E
S
6C-46.06 (End)
70A-44.02
(SB Hwy 6
Direct Connect)
6C-46.06 (End)
70A-43.91
(NB Hwy 6
Direct Connect)
6C-45.96
70A-43.70
(I-70 Overpass)
NB Direct Connect
SB Direct Connect
70A-43.68
(Colorado River)
6C-45.58
(River Rd &
Rapid Crk Rd)
70A-43.56
(RRX Overpass)
6C-45.59
(NB On Slip Ramp &
SB Off Slip Ramp)
Colorado River
Rapid Creek Rd
N River Rd

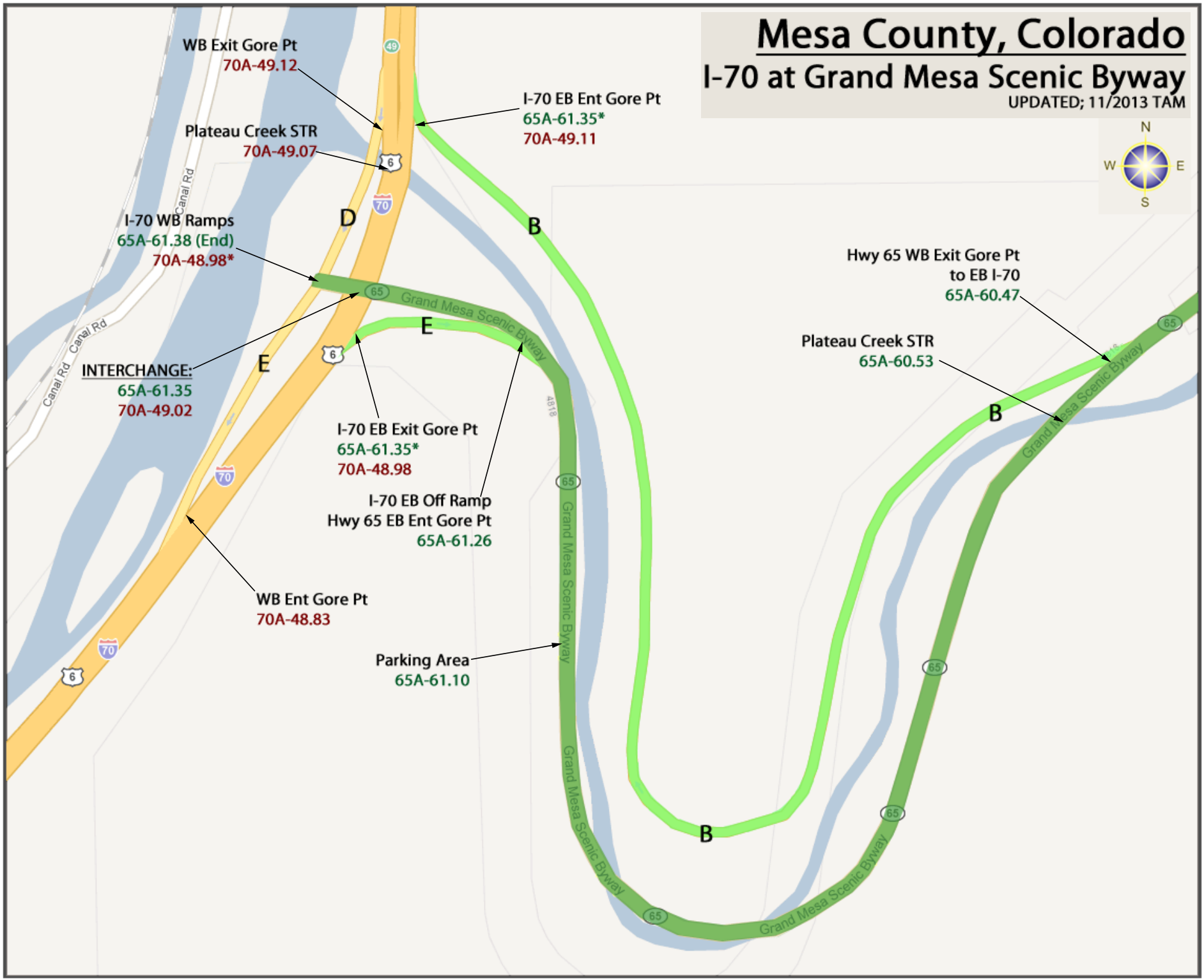
Mesa County, Colorado
I-70 at Grand Mesa Scenic Byway
UPDATED; 11/2013 TAM
N
W
E
S
WB Exit Gore Pt
70A-49.12
Plateau Creek STR
70A-49.07
I-70 WB Ramps
65A-61.38 (End)
70A-48.98*
INTERCHANGE:
65A-61.35
70A-49.02
I-70 EB Ent Gore Pt
65A-61.35*
70A-49.11
I-70 EB Exit Gore Pt
65A-61.35*
70A-48.98
I-70 EB Off Ramp
Hwy 65 EB Ent Gore Pt
65A-61.26
WB Ent Gore Pt
70A-48.83
Parking Area
65A-61.10
Hwy 65 WB Exit Gore Pt
to EB I-70
65A-60.47
Plateau Creek STR
65A-60.53
Canal Rd
Grand Mesa Scenic Byway
B
D
E
E
B
B

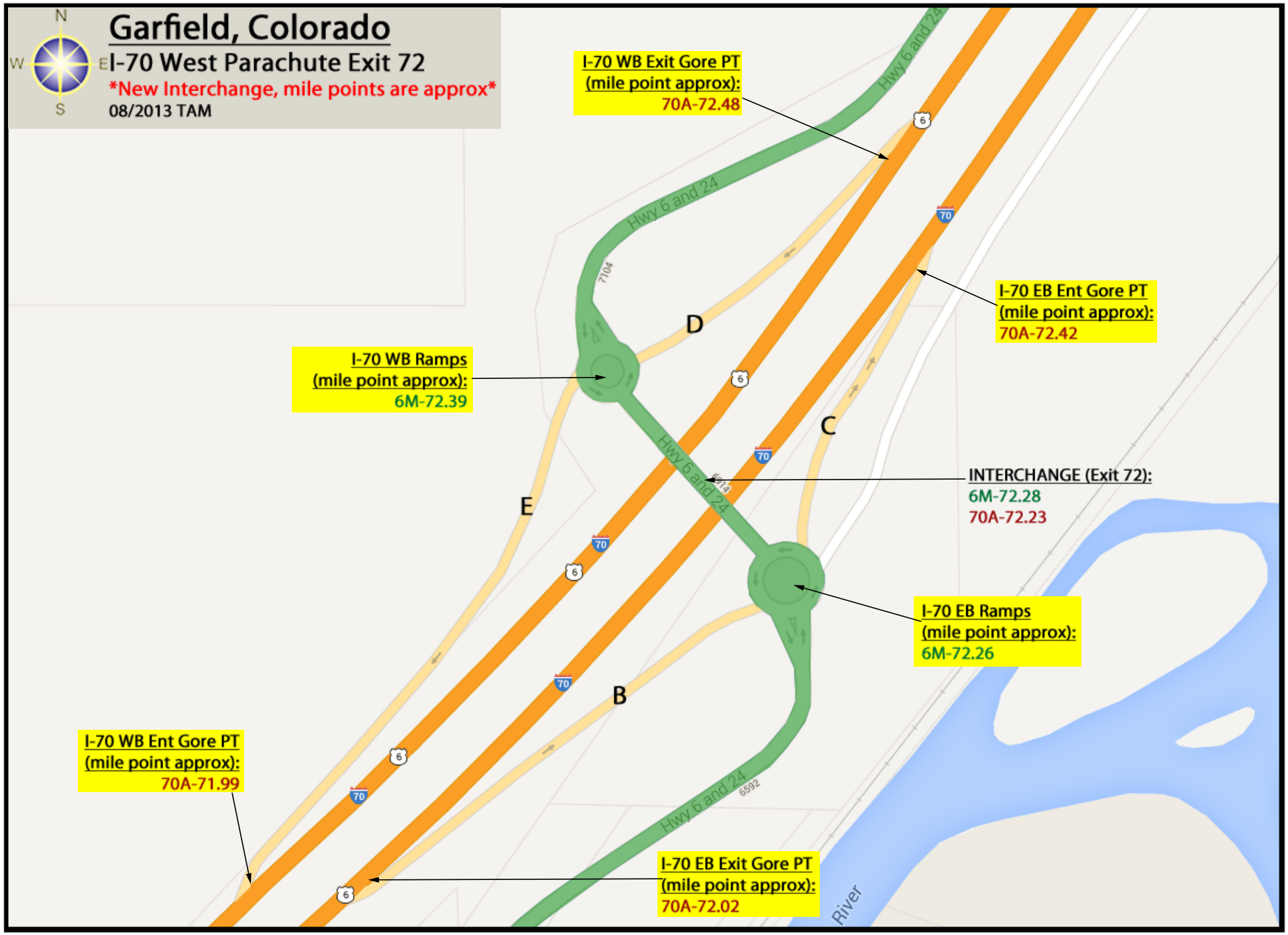
Garfield, Colorado
I-70 West Parachute Exit 72
New Interchange, mile points are approx
08/2013 TAM
N
W
E
S
I-70 WB Exit Gore PT
(mile point approx):
70A-72.48
I-70 EB Ent Gore PT
(mile point approx):
70A-72.42
I-70 WB Ramps
(mile point approx):
6M-72.39
INTERCHANGE (Exit 72):
6M-72.28
70A-72.23
I-70 EB Ramps
(mile point approx):
6M-72.26
I-70 WB Ent Gore PT
(mile point approx):
70A-71.99
I-70 EB Exit Gore PT
(mile point approx):
70A-72.02
Hwy 6 and 24
D
C
E
B
River

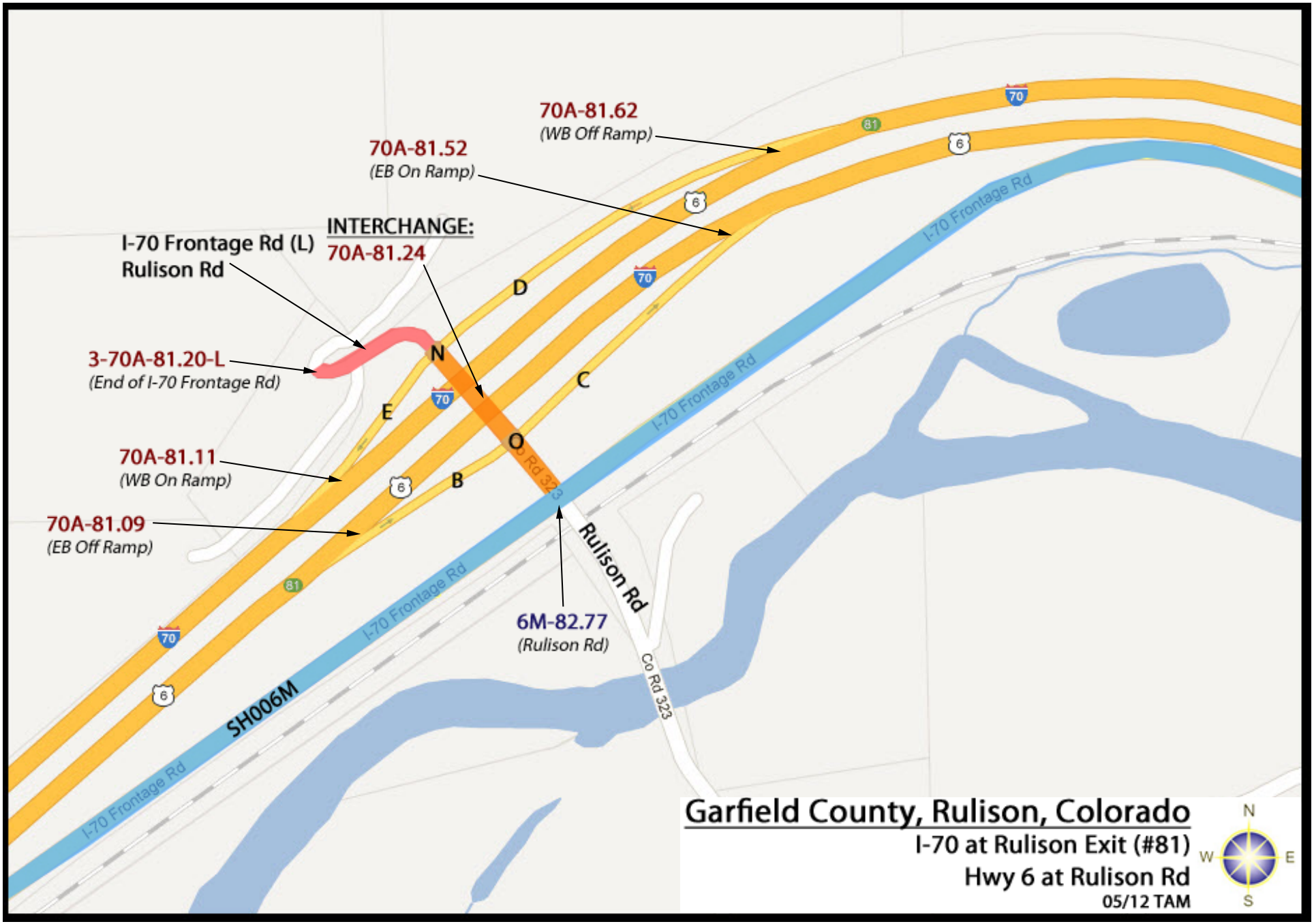
70A-81.62
(WB Off Ramp)
70A-81.52
(EB On Ramp)
INTERCHANGE:
70A-81.24
I-70 Frontage Rd (L)
Rulison Rd
3-70A-81.20-L
(End of I-70 Frontage Rd)
70A-81.11
(WB On Ramp)
70A-81.09
(EB Off Ramp)
6M-82.77
(Rulison Rd)
D
C
E
B
N
O
I-70 Frontage Rd
I-70 Frontage Rd
I-70 Frontage Rd
SH006M
Rulison Rd
Co Rd 323
Co Rd 323
Garfield County, Rulison, Colorado
I-70 at Rulison Exit (#81)
Hwy 6 at Rulison Rd
05/12 TAM
N
W
E
S

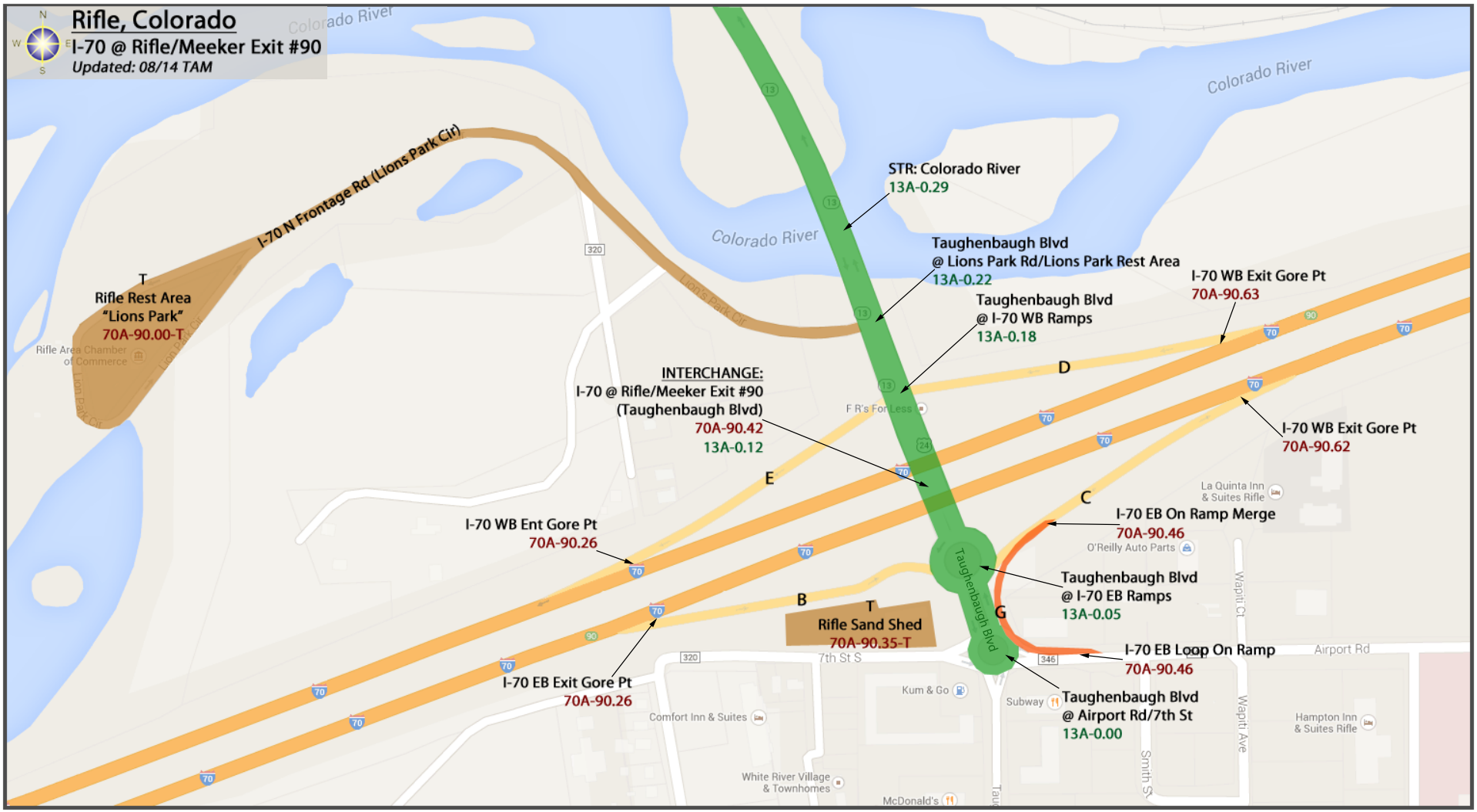
Rifle, Colorado
I-70 @ Rifle/Meeker Exit #90
Updated: 08/14 TAM
Colorado River
Colorado River
Colorado River
I-70 N Frontage Rd (Lions Park Cir)
T
Rifle Rest Area
"Lions Park"
70A-90.00-T
Rifle Area Chamber of Commerce
Lions Park Cir
STR: Colorado River
13A-0.29
Taughenbaugh Blvd
@ Lions Park Rd/Lions Park Rest Area
13A-0.22
Taughenbaugh Blvd
@ I-70 WB Ramps
13A-0.18
I-70 WB Exit Gore Pt
70A-90.63
D
INTERCHANGE:
I-70 @ Rifle/Meeker Exit #90
(Taughenbaugh Blvd)
70A-90.42
13A-0.12
E
I-70 WB Exit Gore Pt
70A-90.62
C
I-70 EB On Ramp Merge
70A-90.46
I-70 WB Ent Gore Pt
70A-90.26
Taughenbaugh Blvd
@ I-70 EB Ramps
13A-0.05
B
T
Rifle Sand Shed
70A-90.35-T
G
I-70 EB Loop On Ramp
70A-90.46
I-70 EB Exit Gore Pt
70A-90.26
Taughenbaugh Blvd
@ Airport Rd/7th St
13A-0.00
7th St S
Airport Rd
Wapiti Ct
Wapiti Ave
Smith St
Taughenbaugh Blvd
F R's For Less
La Quinta Inn & Suites Rifle
O'Reilly Auto Parts
Kum & Go
Subway
Comfort Inn & Suites
Hampton Inn & Suites Rifle
White River Village & Townhomes
McDonald's

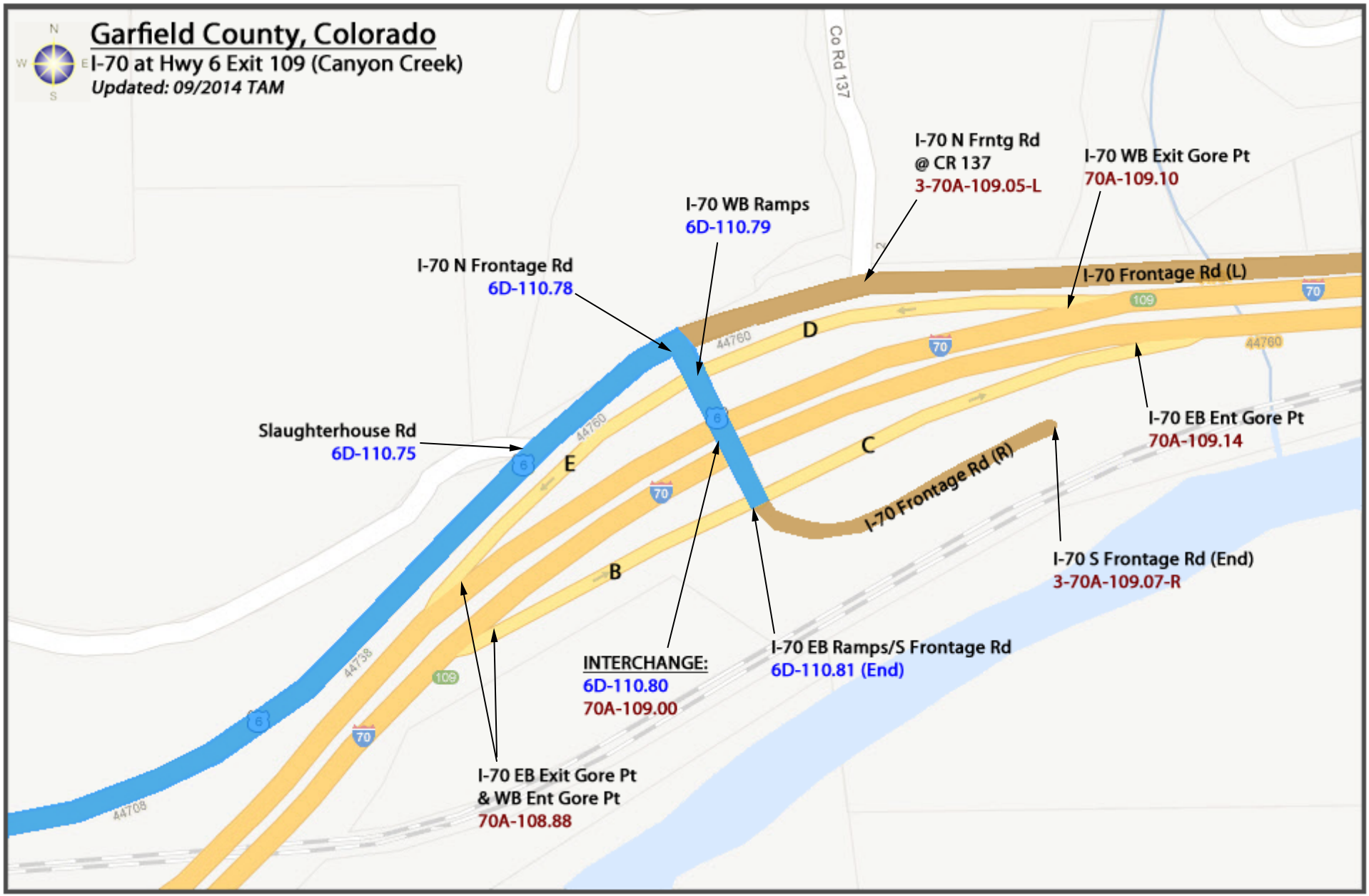
Garfield County, Colorado
I-70 at Hwy 6 Exit 109 (Canyon Creek)
Updated: 09/2014 TAM
Co Rd 137
I-70 N Frntg Rd
@ CR 137
3-70A-109.05-L
I-70 WB Exit Gore Pt
70A-109.10
I-70 WB Ramps
6D-110.79
I-70 N Frontage Rd
6D-110.78
I-70 Frontage Rd (L)
D
C
B
E
I-70 Frontage Rd (R)
Slaughterhouse Rd
6D-110.75
I-70 EB Ent Gore Pt
70A-109.14
I-70 S Frontage Rd (End)
3-70A-109.07-R
INTERCHANGE:
6D-110.80
70A-109.00
I-70 EB Ramps/S Frontage Rd
6D-110.81 (End)
I-70 EB Exit Gore Pt
& WB Ent Gore Pt
70A-108.88
44760
44738
44708
109
70
6

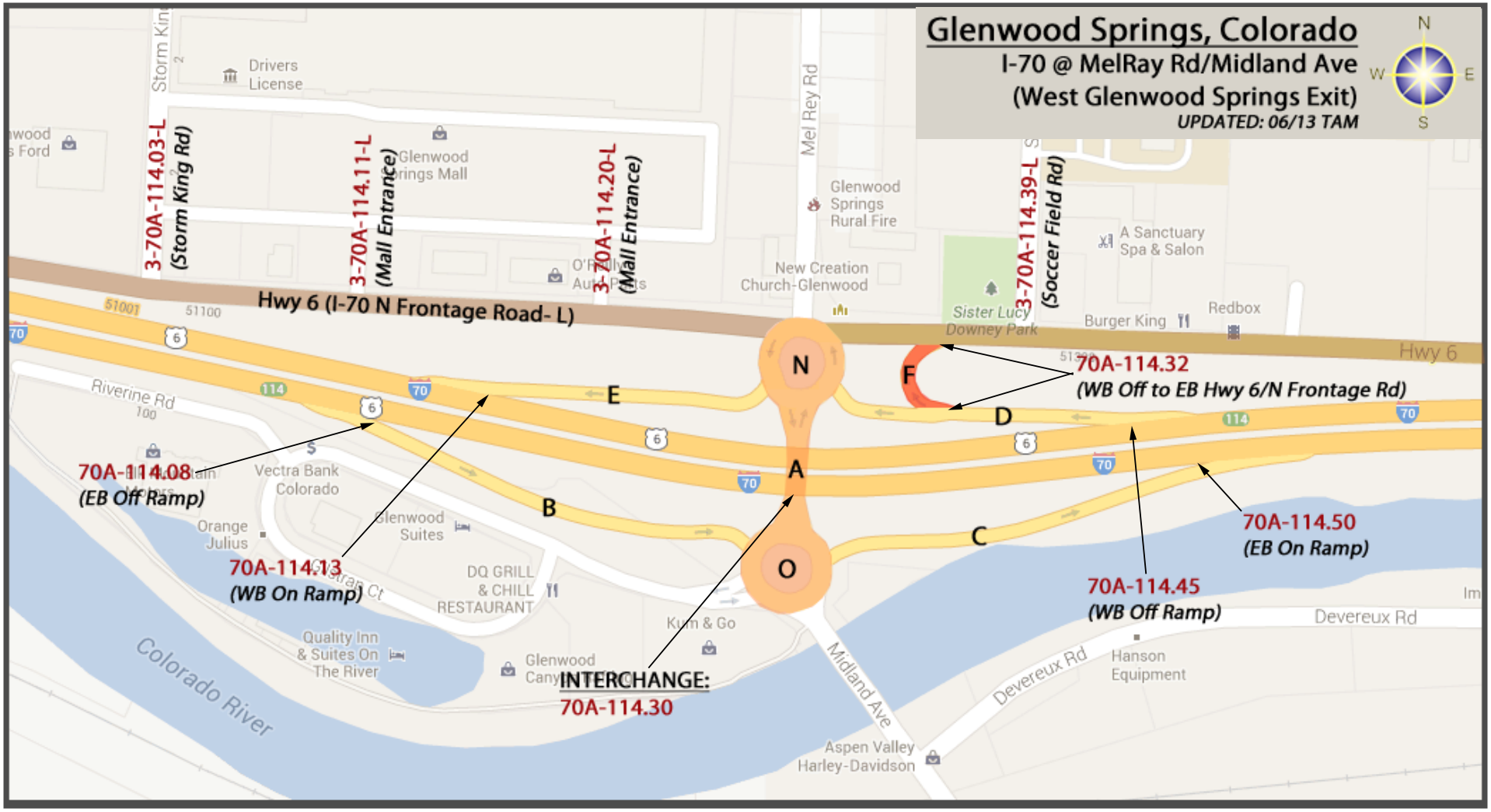
Glenwood Springs, Colorado
I-70 @ MelRay Rd/Midland Ave
(West Glenwood Springs Exit)
UPDATED: 06/13 TAM
N
W
E
S
3-70A-114.03-L
(Storm King Rd)
3-70A-114.11-L
(Mall Entrance)
3-70A-114.20-L
(Mall Entrance)
3-70A-114.39-L
(Soccer Field Rd)
Hwy 6 (I-70 N Frontage Road- L)
Hwy 6
70A-114.32
(WB Off to EB Hwy 6/N Frontage Rd)
70A-114.08
(EB Off Ramp)
70A-114.13
(WB On Ramp)
70A-114.50
(EB On Ramp)
70A-114.45
(WB Off Ramp)
INTERCHANGE:
70A-114.30
A
B
C
D
E
F
N
O
Drivers License
Glenwood Springs Mall
Glenwood Springs Rural Fire
New Creation Church-Glenwood
A Sanctuary Spa & Salon
Sister Lucy Downey Park
Burger King
Redbox
Riverine Rd
Vectra Bank Colorado
Orange Julius
Glenwood Suites
DQ GRILL & CHILL RESTAURANT
Quality Inn & Suites On The River
Kum & Go
Colorado River
Midland Ave
Devereux Rd
Hanson Equipment
Aspen Valley Harley-Davidson
Mel Rey Rd

Glenwood Springs, Colorado
10/2012 TAM
1-70 Frontage Rd (L)
INTERCHANGE:
70A-114.30
CDOT
Maint. Yard
SH006K
SH082A
JCT:
6K-0.34 (End)
82A-0.07
82A-0.12
82A-0.18
70A-116.19
82A-0.04
82A-0.06
82A-0.20 -bridge str
70A-116.52
OVERPASS:
70A-116.58
82A-0.23
INTERCHANGE:
70A-116.38
82A-0.02
82A-0.00
70A-116.54
82A-0.27
82A-0.34
bridge str- 82A-0.38
82A-0.41
Colorado River
Roaring Fork River

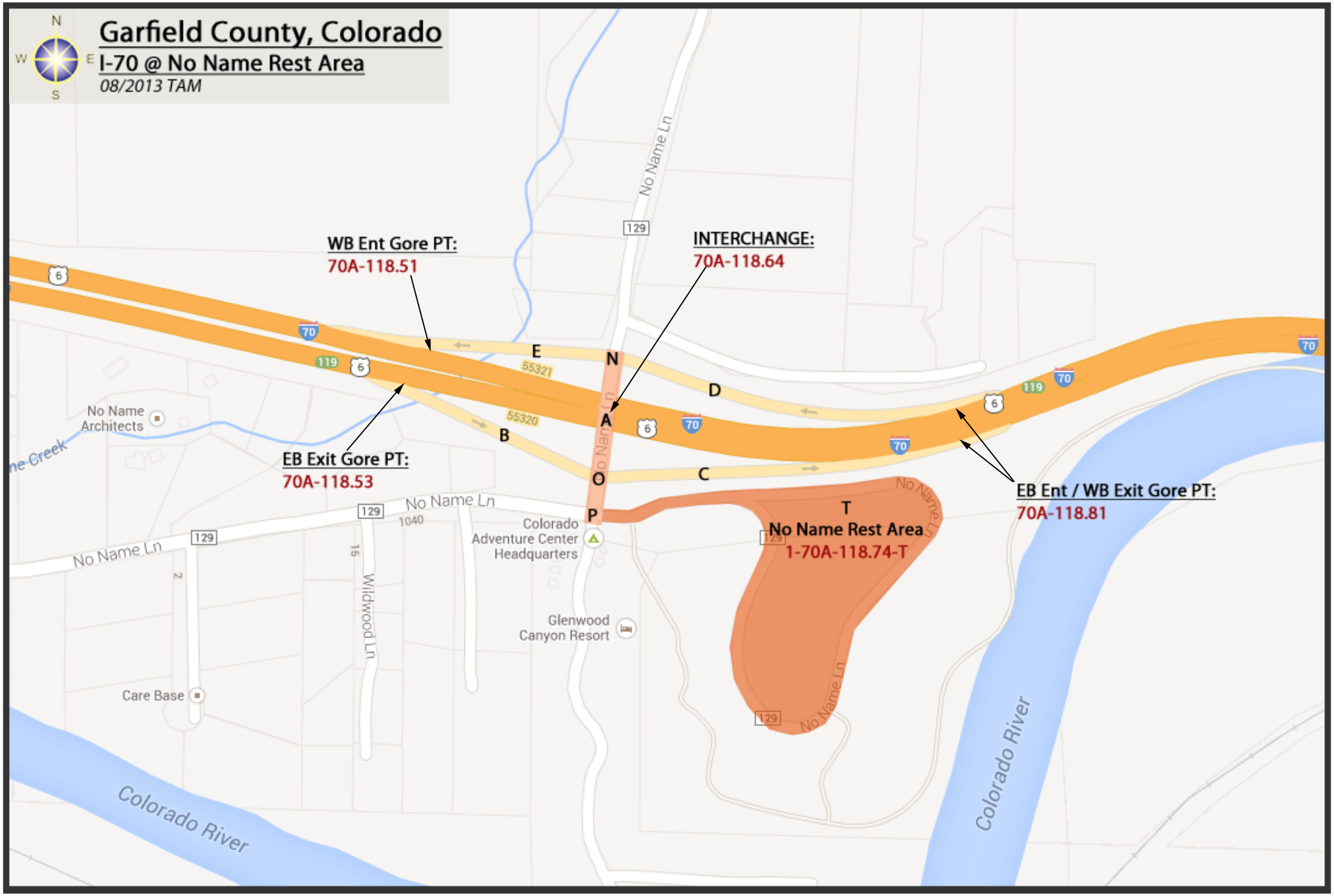
Garfield County, Colorado
I-70 @ No Name Rest Area
08/2013 TAM
N
W
E
S
WB Ent Gore PT:
70A-118.51
INTERCHANGE:
70A-118.64
EB Exit Gore PT:
70A-118.53
EB Ent / WB Exit Gore PT:
70A-118.81
T
No Name Rest Area
1-70A-118.74-T
No Name Ln
129
70
119
6
55321
55320
No Name Architects
Colorado Adventure Center Headquarters
Glenwood Canyon Resort
Wildwood Ln
Care Base
Colorado River
Colorado River

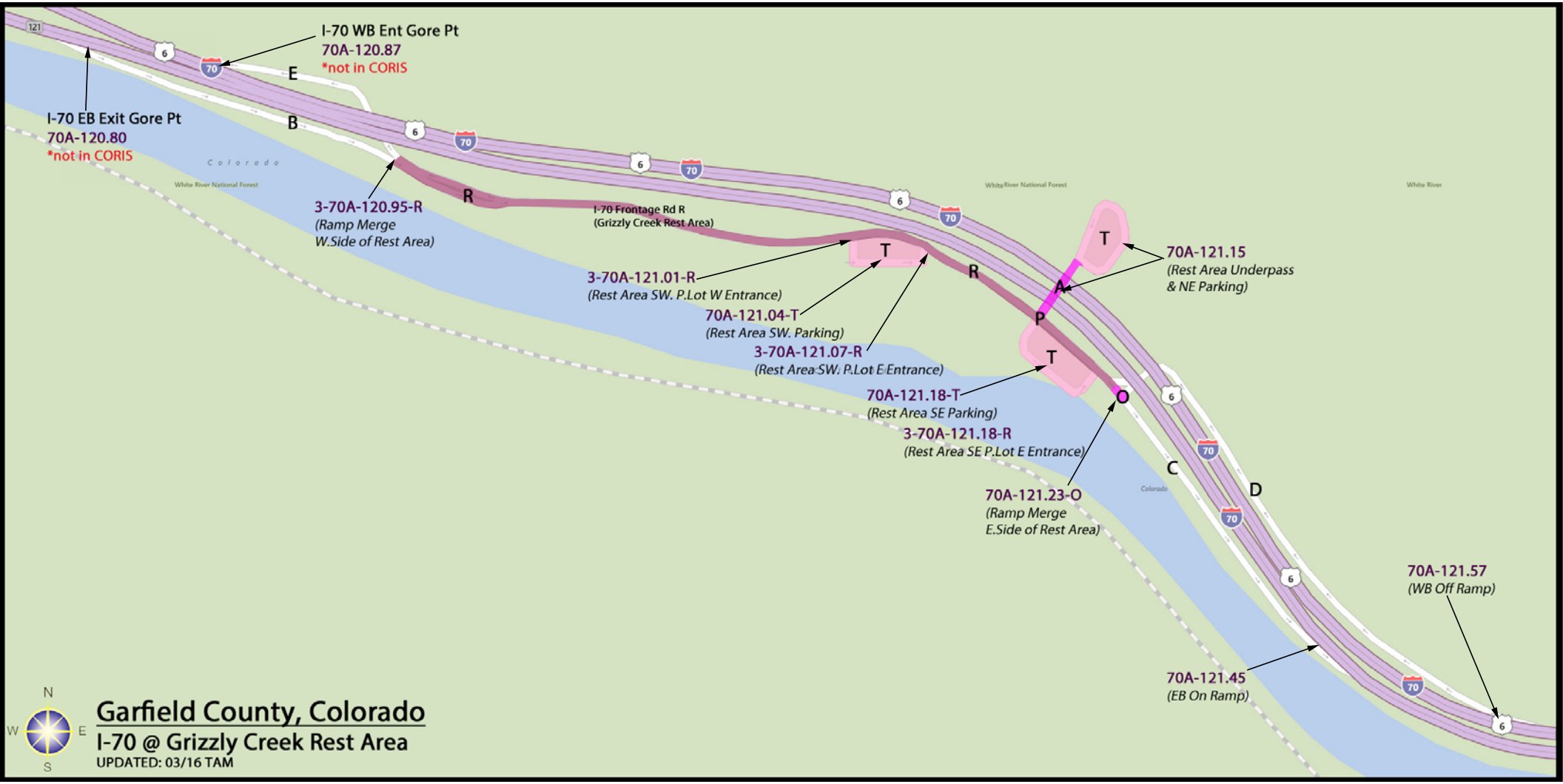
I-70 WB Ent Gore Pt
70A-120.87
*not in CORIS
E
I-70 EB Exit Gore Pt
70A-120.80
*not in CORIS
B
3-70A-120.95-R
(Ramp Merge
W.Side of Rest Area)
R
I-70 Frontage Rd R
(Grizzly Creek Rest Area)
3-70A-121.01-R
(Rest Area SW. P.Lot W Entrance)
T
70A-121.04-T
(Rest Area SW. Parking)
3-70A-121.07-R
(Rest Area SW. P.Lot E Entrance)
R
T
A
P
T
70A-121.15
(Rest Area Underpass
& NE Parking)
70A-121.18-T
(Rest Area SE Parking)
3-70A-121.18-R
(Rest Area SE P.Lot E Entrance)
O
C
D
70A-121.23-O
(Ramp Merge
E.Side of Rest Area)
70A-121.57
(WB Off Ramp)
70A-121.45
(EB On Ramp)
N
W
E
S
Garfield County, Colorado
I-70 @ Grizzly Creek Rest Area
UPDATED: 03/16 TAM

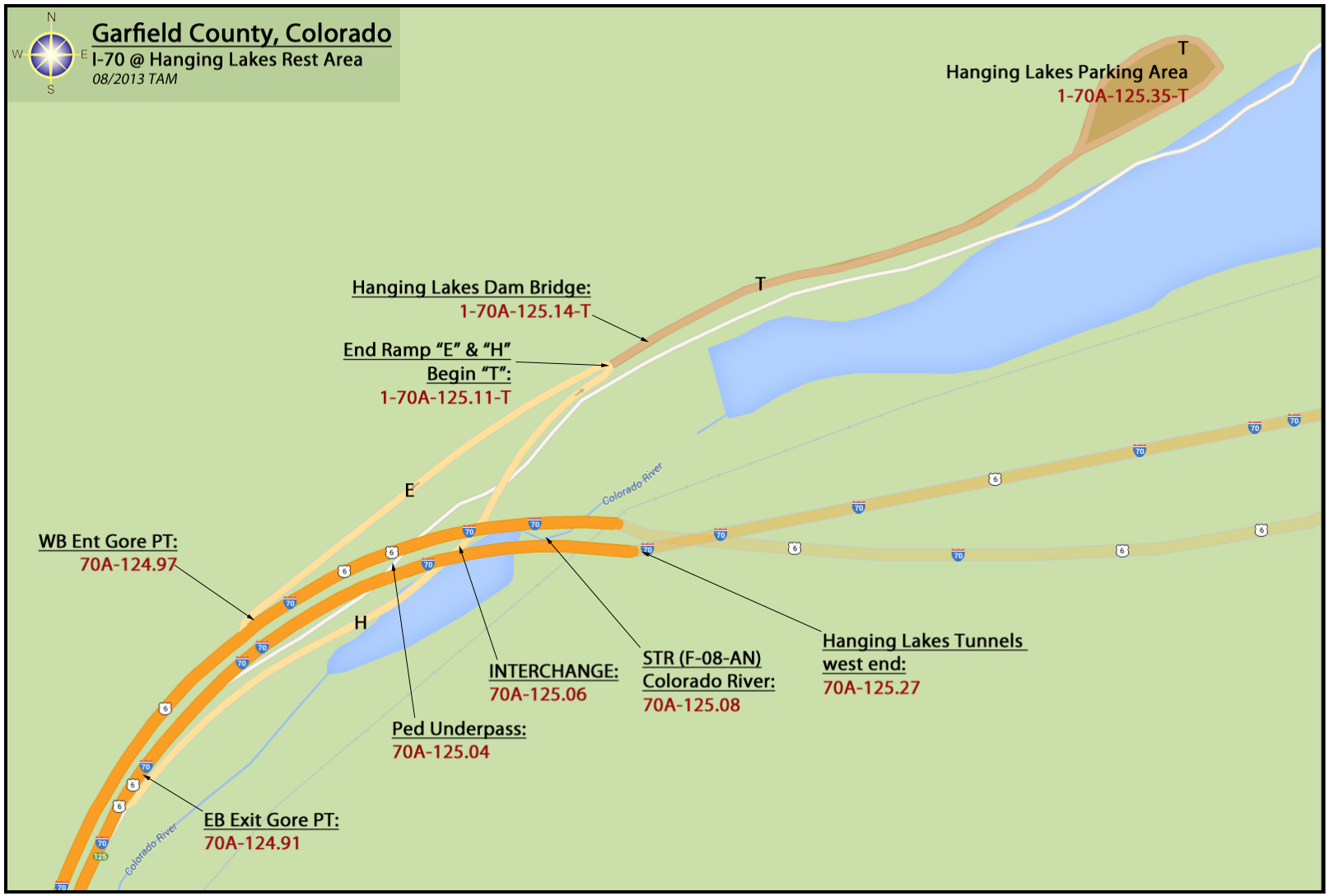
Garfield County, Colorado
I-70 @ Hanging Lakes Rest Area
08/2013 TAM
N
W
E
S
Hanging Lakes Parking Area
1-70A-125.35-T
T
Hanging Lakes Dam Bridge:
1-70A-125.14-T
T
End Ramp "E" & "H"
Begin "T":
1-70A-125.11-T
E
Colorado River
WB Ent Gore PT:
70A-124.97
H
INTERCHANGE:
70A-125.06
STR (F-08-AN)
Colorado River:
70A-125.08
Hanging Lakes Tunnels
west end:
70A-125.27
Ped Underpass:
70A-125.04
EB Exit Gore PT:
70A-124.91
Colorado River

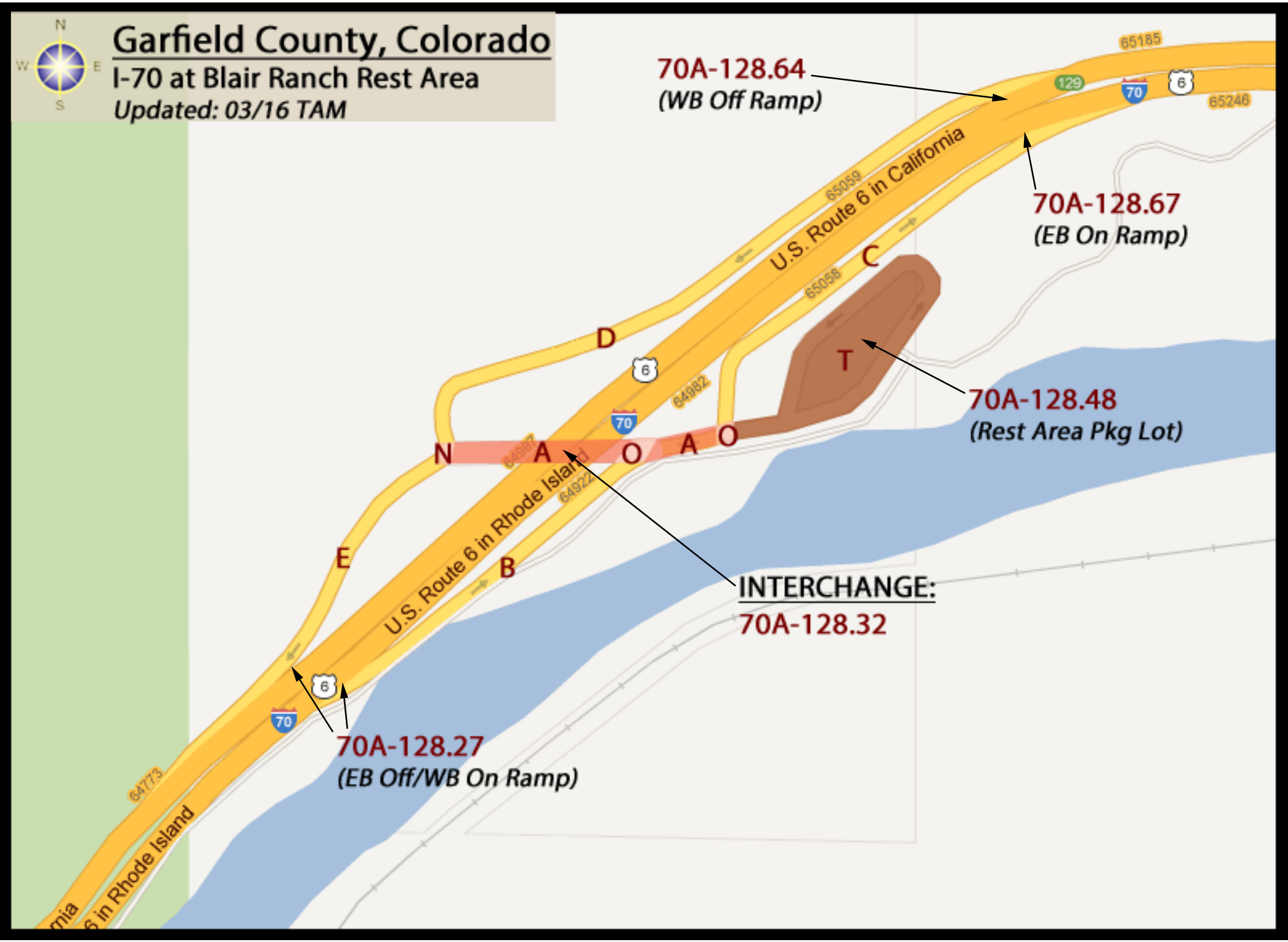

Garfield County, Colorado
I-70 at Blair Ranch Rest Area
Updated: 03/16 TAM
N
W
E
S
70A-128.64
(WB Off Ramp)
70A-128.67
(EB On Ramp)
70A-128.48
(Rest Area Pkg Lot)
INTERCHANGE:
70A-128.32
70A-128.27
(EB Off/WB On Ramp)
U.S. Route 6 in California
U.S. Route 6 in Rhode Island
65185
65246
65059
65058
64982
64997
64922
64773
129
70
6
A
B
C
D
E
N
O
T

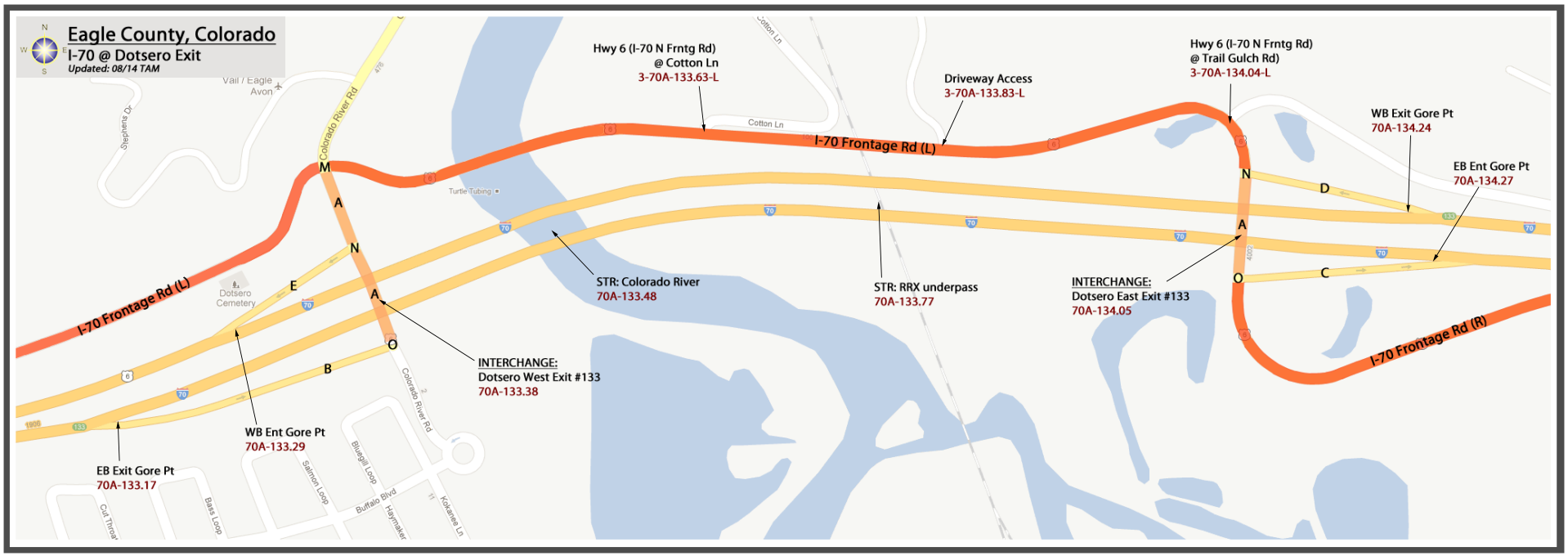
Eagle County, Colorado
I-70 @ Dotsero Exit
Updated: 08/14 TAM
Hwy 6 (I-70 N Frntg Rd)
@ Cotton Ln
3-70A-133.63-L
Driveway Access
3-70A-133.83-L
Hwy 6 (I-70 N Frntg Rd)
@ Trail Gulch Rd)
3-70A-134.04-L
WB Exit Gore Pt
70A-134.24
EB Ent Gore Pt
70A-134.27
I-70 Frontage Rd (L)
I-70 Frontage Rd (R)
STR: Colorado River
70A-133.48
STR: RRX underpass
70A-133.77
INTERCHANGE:
Dotsero West Exit #133
70A-133.38
INTERCHANGE:
Dotsero East Exit #133
70A-134.05
WB Ent Gore Pt
70A-133.29
EB Exit Gore Pt
70A-133.17
Colorado River Rd
Cotton Ln
Vail / Eagle Avon
Dotsero Cemetery
Turtle Tubing
Bluegill Loop
Salmon Loop
Buffalo Blvd
Haymaker
Kokanee Ln
Cut Throat
Bass Loop

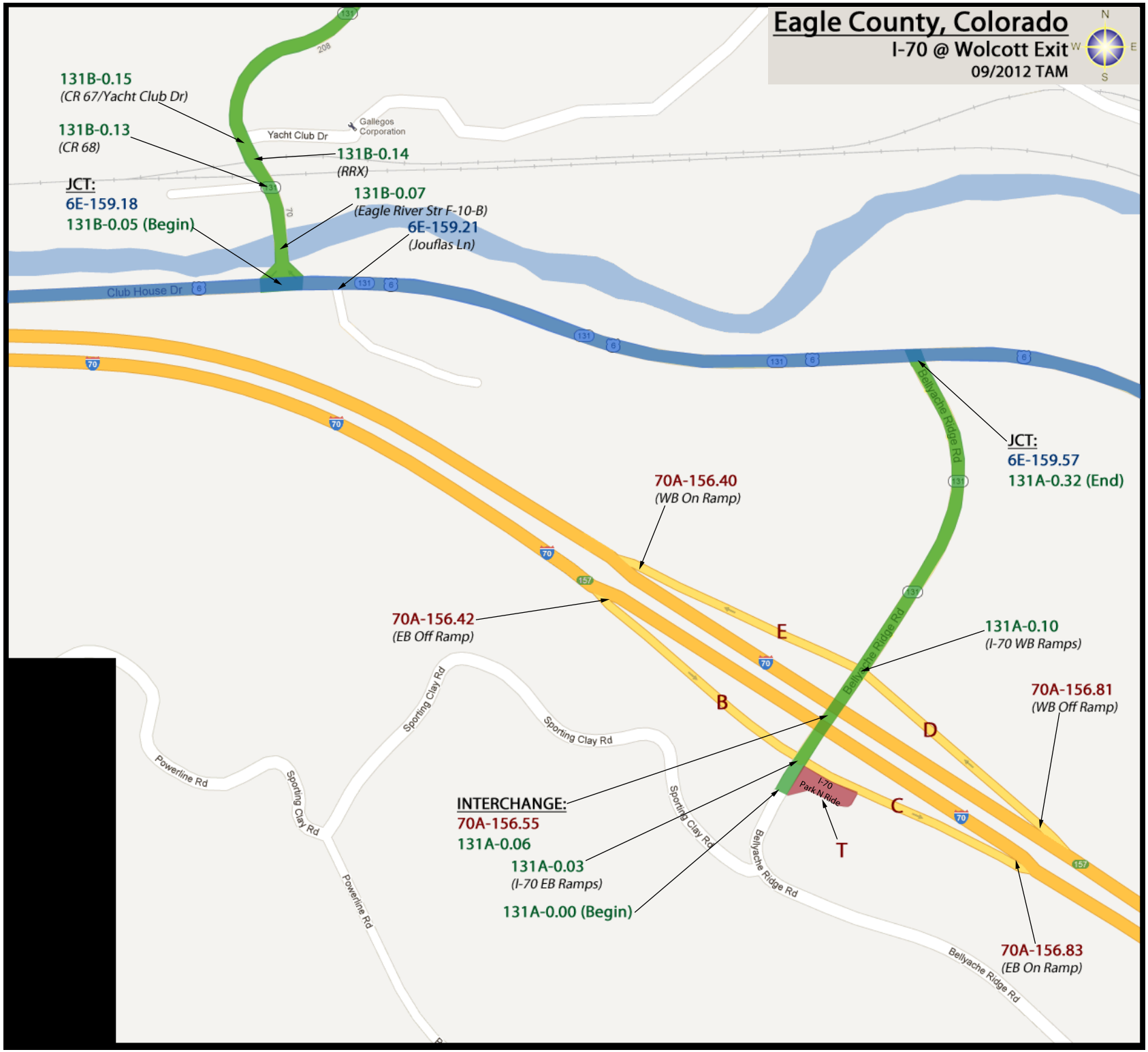
Eagle County, Colorado
I-70 @ Wolcott Exit
09/2012 TAM
N
W
E
S
131B-0.15
(CR 67/Yacht Club Dr)
131B-0.13
(CR 68)
131B-0.14
(RRX)
JCT:
6E-159.18
131B-0.05 (Begin)
131B-0.07
(Eagle River Str F-10-B)
6E-159.21
(Jouflas Ln)
Yacht Club Dr
Gallegos Corporation
Club House Dr
Bellyache Ridge Rd
JCT:
6E-159.57
131A-0.32 (End)
70A-156.40
(WB On Ramp)
70A-156.42
(EB Off Ramp)
E
B
D
C
T
131A-0.10
(I-70 WB Ramps)
70A-156.81
(WB Off Ramp)
I-70 Park N Ride
INTERCHANGE:
70A-156.55
131A-0.06
131A-0.03
(I-70 EB Ramps)
131A-0.00 (Begin)
70A-156.83
(EB On Ramp)
Sporting Clay Rd
Powerline Rd

Eagle County, Colorado
I-70 @ Edwards Access Road
Updated: 11/2014 TAM
I-70 WB Ent Gore Pt
70A-162.54
I-70 EB Exit Gore Pt
70A-162.56
E
Edwards Access Rd
@ I-70 WB Ramps
70A-162.78
70G-0.00 (Begin)
B
D
INTERCHANGE:
I-70 @ Edwards Access Rd
70A-162.78
70G-0.04
Edwards Access Rd
@ I-70 EB Ramps
70A-162.78
70G-0.08
C
Edwards Access Rd
@ I-70 EB Slip On Ramp
70A-162.79-C
70G-0.13
I-70 WB Exit Gore Pt
70A-163.02
I-70 EB Ent Gore Pt
70A-163.05
Edwards Access Rd
@ Miller Ranch Rd
70G-0.15
Edwards Access Rd
@ County Rd/Edwards Rest Area
70G-0.35
T
Edwards Rest Area
70G-0.35-T
Edwards Access Rd
@ STR: Eagle River
70G-0.36
Edwards Access Rd
@ Main St
(Not in CORIS)
70G-0.51
JCT: Hwy 6 @
Edwards Access Rd
6E-166.00
70G-0.58
Beard Creek Rd
County Rd
Berry Creek
Spruce Cir
Old County Ln
Wellington Ln
County Rd
Eagle River
Cafe Milano
Wendy's
Edwards Station
Berry Creek Rd
Hackamore Rd
Charolais Cir
Howard Ditch
Colorado Mountain
College - Edwards
Miller Ranch Rd
Battle Mountain
High School
GAR Hwy
Larkburger
The Gashouse Restaurant
Zino Ristorante
Inn & Suites at Riverwalk
Cafe 163
Gore Range Brewery
Juniper
Riverwalk Theatre

Avon, Colorado
I-70 @ Avon Rd
Hwy 6 @ Avon Rd
UPDATED: 06/2013 TAM
N
S
E
W
70A-166.35
(WB On Ramp)
70A-166.59
(WB On Slip Ramp Gore)
70A-166.40
(EB Off Ramp)
E
B
N
Roundabout #1
INTERCHANGE:
70A-166.64
70A-166.59
(EB Off Slip Ramp Gore)
O
D
Roundabout #2
C
70A-166.83
(WB Off Ramp)
70A-166.66
(EB On Slip Ramp Gore)
Roundabout #3
70A-166.92
(EB Off Ramp)
Roundabout #4
6E-169.96
(Driveway Access)
Roundabout #5
6E-170.04
(Avon Road)
6E-170.09
(Beaver Creek Str)
W Beaver Creek Blvd
Swift Gulch Rd
E Beaver Creek Blvd
Riverfront Ln
W Benchmark Rd
E Benchmark Rd
Avon Rd
Hurd Ln
E Hurd Ln
Chapel Pl
Village Rd
Prater Rd
Lake St
Benchmark Rd
Metcalf Ditch
Riverfront Express Gondola 7
Eaglebend Dr

Avon, Colorado
I-70 @ Post Blvd
Hwy 6 @ Post Blvd
UPDATED: 04/16 TAM
N
W
E
S
70A-167.96
(WB Ent Gore Pt)
70A-167.93
(EB Exit Gore Pt)
INTERCHANGE:
70A-168.16
NEW Roundabout #1
Roundabout #2
(OLD Roundabout #1)
Roundabout #3
(OLD Roundabout #2)
Roundabout #4
(OLD Roundabout #3)
Roundabout #5
OLD Roundabout #4
Roundabout #6
(OLD Roundabout #5)
6E-171.02
(Eaglevail Rd)
6E-171.12
(Eaglevail Rd)
6E-171.43
(Riverside Rd)
70A-168.45
(WB Off Ramp)
70A-168.43
(EB On Ramp)
E
B
A
N
O
D
C
Swift Gulch Rd
Post Blvd
E Beaver Creek Blvd
Eagle Valley Construction and Cabinet,LLC
Eaglebend Dr
Vail Valley Partnership
Walmart One Hour Photo
Fawcett Rd
Yoder Ave
The Home Depot
Stone Creek Charter School
Habitat for Humanity of Eagle and Lake Counties
Nottingham Ranch Rd
Nottingham and Puder Ditch
Church of Jesus Christ of LDS
Eagle River Presbyterian Church
Route 6 Cafe
Holy Cross Energy
Colorados Landscaping
Deer Blvd
Riverside Ct
Alcoholics Anonymous
Riverside Rd
Stone Creek Dr
Grouse Ct

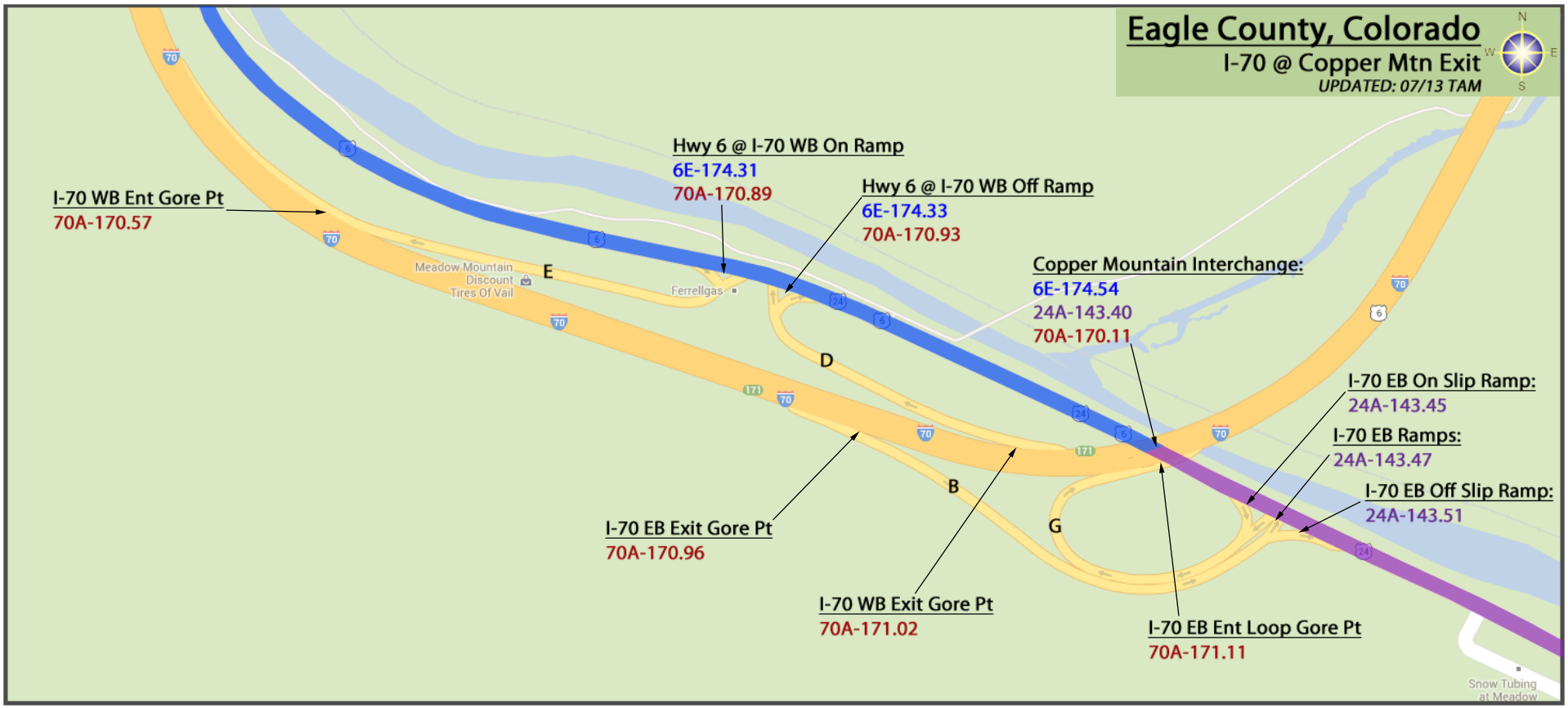
Eagle County, Colorado
I-70 @ Copper Mtn Exit
UPDATED: 07/13 TAM
N
W
E
S
I-70 WB Ent Gore Pt
70A-170.57
Hwy 6 @ I-70 WB On Ramp
6E-174.31
70A-170.89
Hwy 6 @ I-70 WB Off Ramp
6E-174.33
70A-170.93
Copper Mountain Interchange:
6E-174.54
24A-143.40
70A-170.11
I-70 EB On Slip Ramp:
24A-143.45
I-70 EB Ramps:
24A-143.47
I-70 EB Off Slip Ramp:
24A-143.51
I-70 EB Exit Gore Pt
70A-170.96
I-70 WB Exit Gore Pt
70A-171.02
I-70 EB Ent Loop Gore Pt
70A-171.11
E
D
B
G
Meadow Mountain
Discount
Tires Of Vail
Ferrellgas
Snow Tubing
at Meadow

Vail, Colorado
I-70 @ Chamonix Rd
UPDATED: 07/2013 TAM
3-70A-173.49-L
3-70A-173.44-L
3-70A-173.38-L
I-70 N Frontage Rd (L)
I-70 WB On Loop Ramp Gore PT
70A-173.36
I-70 EB On/WB Off Ramp Gore PT
70A-173.48
I-70 S Frontage Rd (R)
I-70 WB On Loop Ramp Gore PT
70A-173.28
I-70 EB On Loop Ramp Gore PT
70A-173.36
INTERCHANGE:
70A-173.32
I-70 EB Off Loop Ramp Gore PT
70A-173.28
I-70 N Frontage Rd W (L)
I-70 S Frontage Rd W (R)
3-70A-173.18-R
I-70 EB Off/WB On Ramp Gore PT
70A-173.17
N
A
O
B
C
D
E
F
G
H
i
Chamonix Ln
Chamonix Rd
Elliott Rd
Vermont Rd
Vermont Ct
Charter Sports-Cascade Resort
Holiday Inn Vail
Simply Massage
McDonald's
Qdoba Mexican Grill
Westside Cafe & Market
West Vail 66 Services
7-Eleven
West Vail Shell Towing & roadside assistance!
Vail Valley Ace Hardware
Vail Conoco
Charter Sports-Streamside
Vail Webs
Vail Property Brokerage

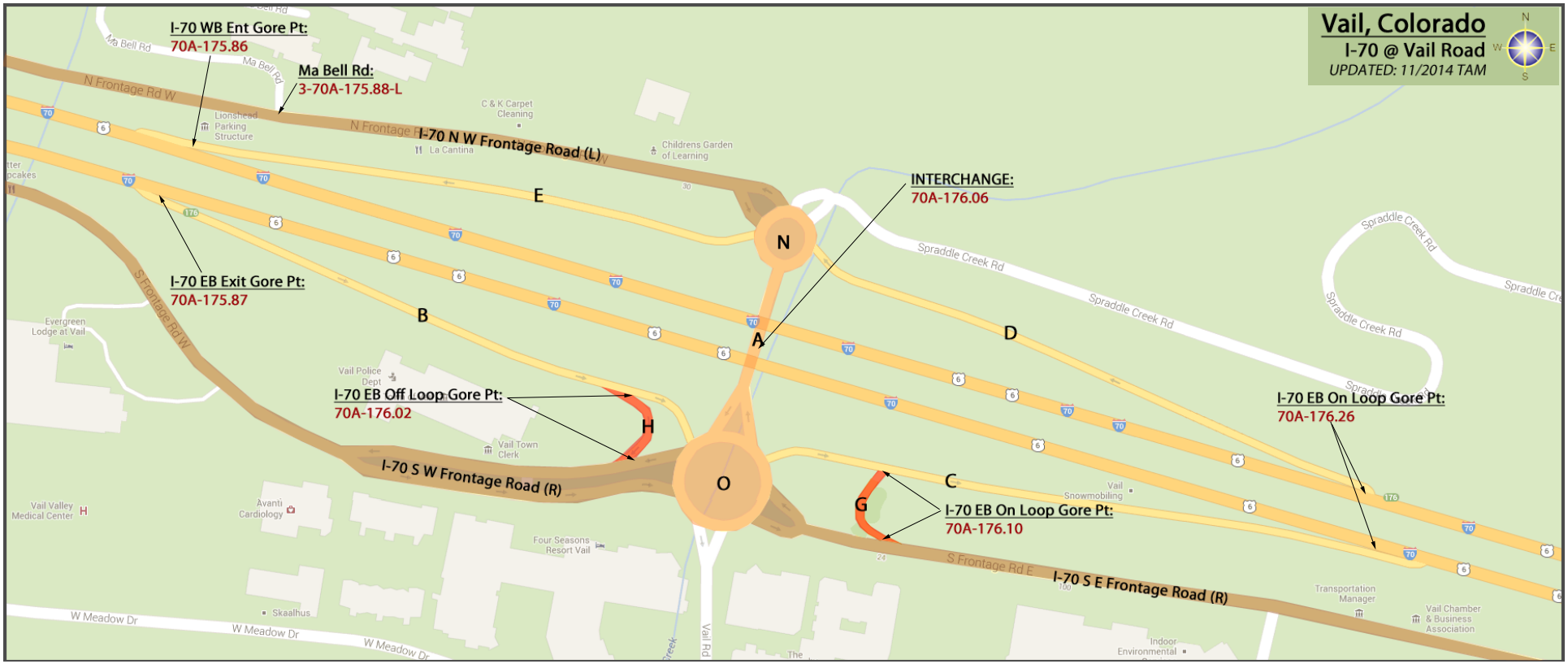
Vail, Colorado
I-70 @ Vail Road
UPDATED: 11/2014 TAM
I-70 WB Ent Gore Pt:
70A-175.86
Ma Bell Rd:
3-70A-175.88-L
I-70 N W Frontage Road (L)
INTERCHANGE:
70A-176.06
I-70 EB Exit Gore Pt:
70A-175.87
I-70 EB Off Loop Gore Pt:
70A-176.02
I-70 EB On Loop Gore Pt:
70A-176.26
I-70 EB On Loop Gore Pt:
70A-176.10
I-70 S W Frontage Road (R)
I-70 S E Frontage Road (R)
A
B
C
D
E
G
H
N
O
Spraddle Creek Rd
S Frontage Rd W
S Frontage Rd E
W Meadow Dr
Vail Rd
Evergreen Lodge at Vail
Vail Police Dept
Vail Town Clerk
Vail Valley Medical Center
Avanti Cardiology
Four Seasons Resort Vail
Vail Snowmobiling
Transportation Manager
Vail Chamber & Business Association
Skaalhus
Childrens Garden of Learning
C & K Carpet Cleaning
La Cantina
Lionshead Parking Structure

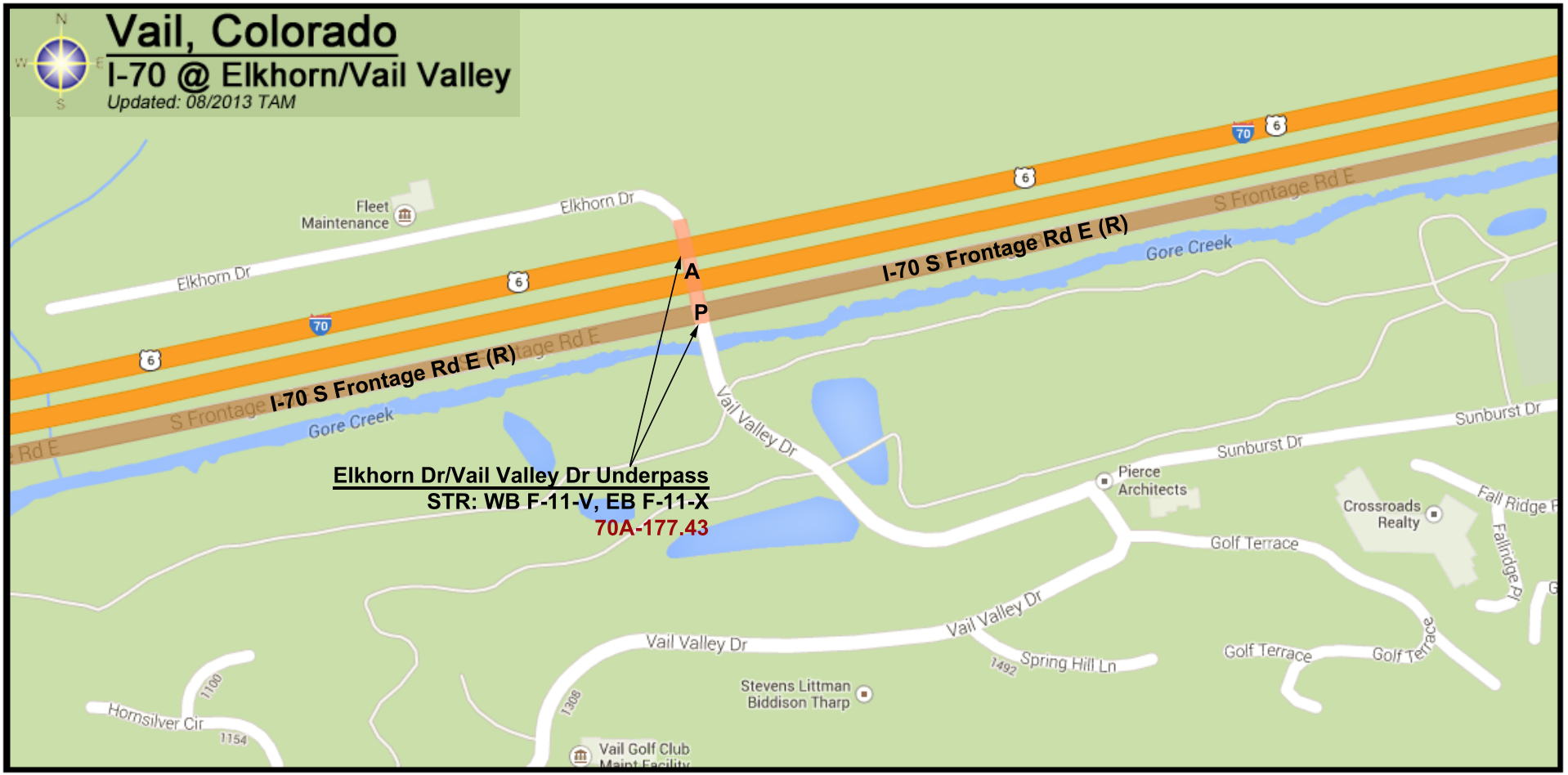
Vail, Colorado
I-70 @ Elkhorn/Vail Valley
Updated: 08/2013 TAM
Fleet Maintenance
Elkhorn Dr
Elkhorn Dr
I-70 S Frontage Rd E (R)
S Frontage Rd E
I-70 S Frontage Rd E (R)
Gore Creek
Gore Creek
A
P
Vail Valley Dr
Elkhorn Dr/Vail Valley Dr Underpass
STR: WB F-11-V, EB F-11-X
70A-177.43
Sunburst Dr
Sunburst Dr
Pierce Architects
Crossroads Realty
Golf Terrace
Fall Ridge Pl
Vail Valley Dr
Vail Valley Dr
Spring Hill Ln
1492
Golf Terrace
Golf Terrace
Stevens Littman Biddison Tharp
Hornsilver Cir
1100
1154
1308
Vail Golf Club

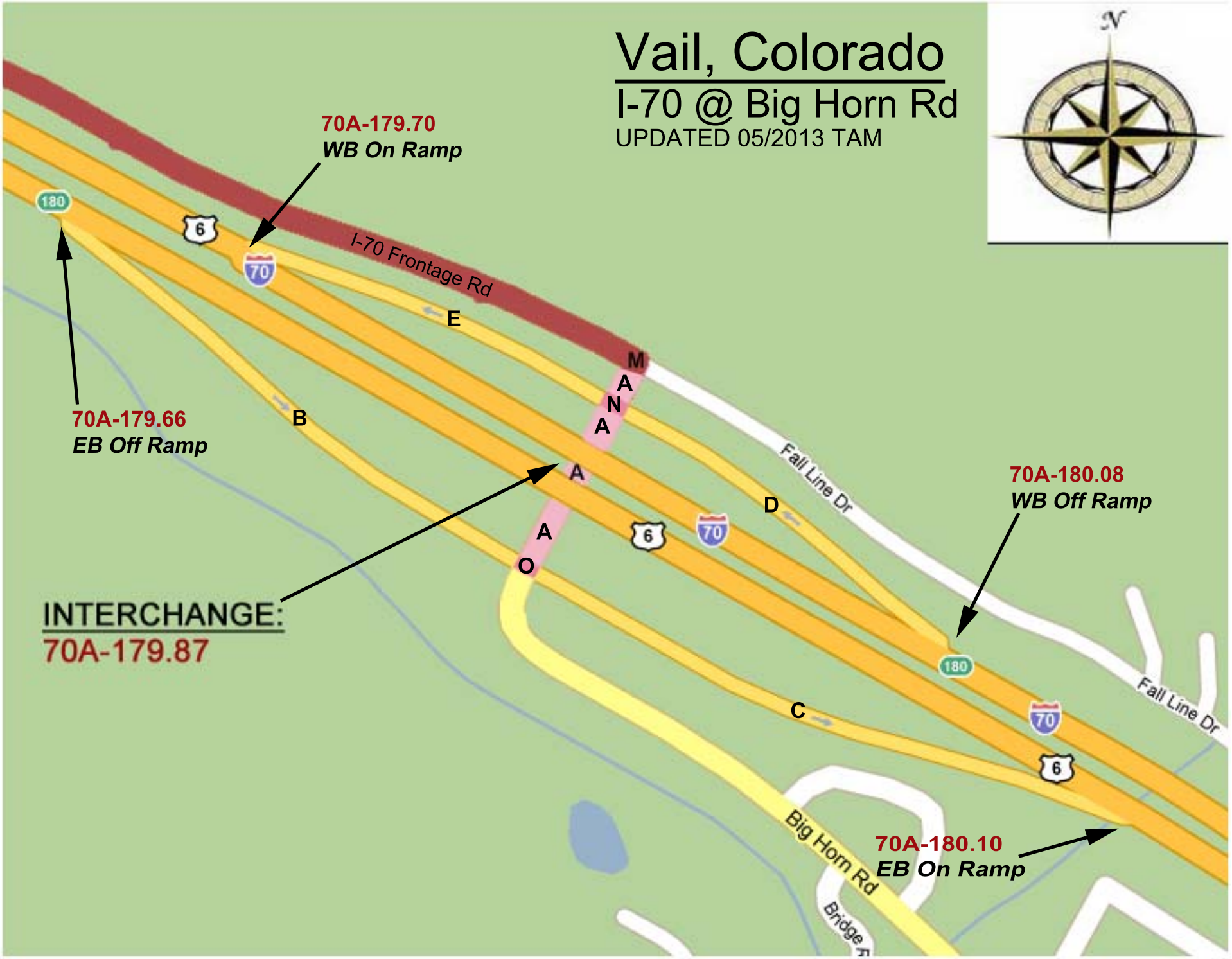
Vail, Colorado
I-70 @ Big Horn Rd
UPDATED 05/2013 TAM
N
70A-179.70
WB On Ramp
I-70 Frontage Rd
70A-179.66
EB Off Ramp
E
B
M
A
N
A
A
O
A
D
Fall Line Dr
70A-180.08
WB Off Ramp
INTERCHANGE:
70A-179.87
C
Fall Line Dr
Big Horn Rd
70A-180.10
EB On Ramp
Bridge
180
6
70

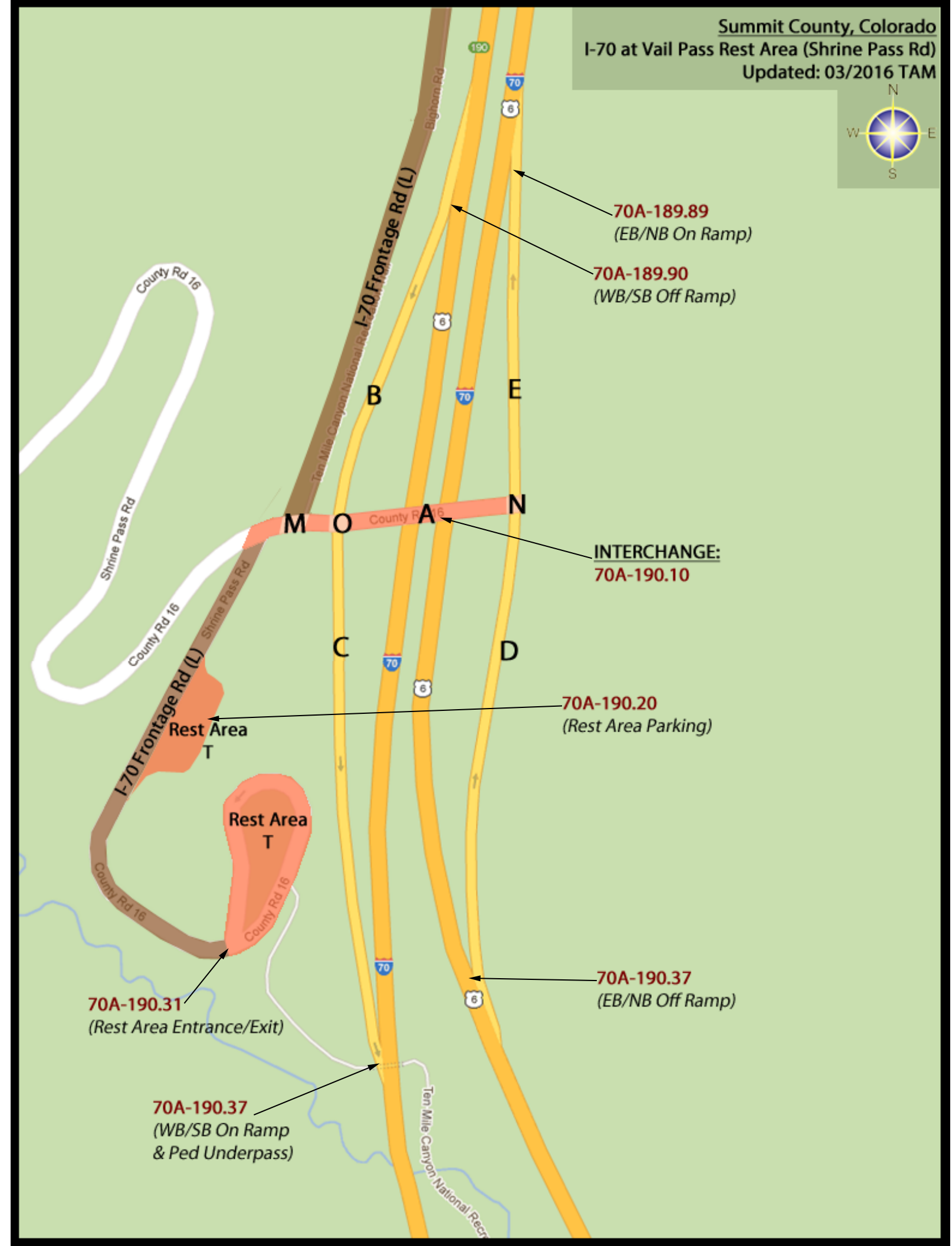
Summit County, Colorado
I-70 at Vail Pass Rest Area (Shrine Pass Rd)
Updated: 03/2016 TAM
N
W
E
S
70A-189.89
(EB/NB On Ramp)
70A-189.90
(WB/SB Off Ramp)
I-70 Frontage Rd (L)
Bighorn Rd
Ten Mile Canyon National Recreation Trail
B
E
M
O
A
N
INTERCHANGE:
70A-190.10
County Rd 16
Shrine Pass Rd
C
D
70A-190.20
(Rest Area Parking)
Rest Area
T
Rest Area
T
70A-190.31
(Rest Area Entrance/Exit)
70A-190.37
(EB/NB Off Ramp)
70A-190.37
(WB/SB On Ramp
& Ped Underpass)
Ten Mile Canyon National Recr

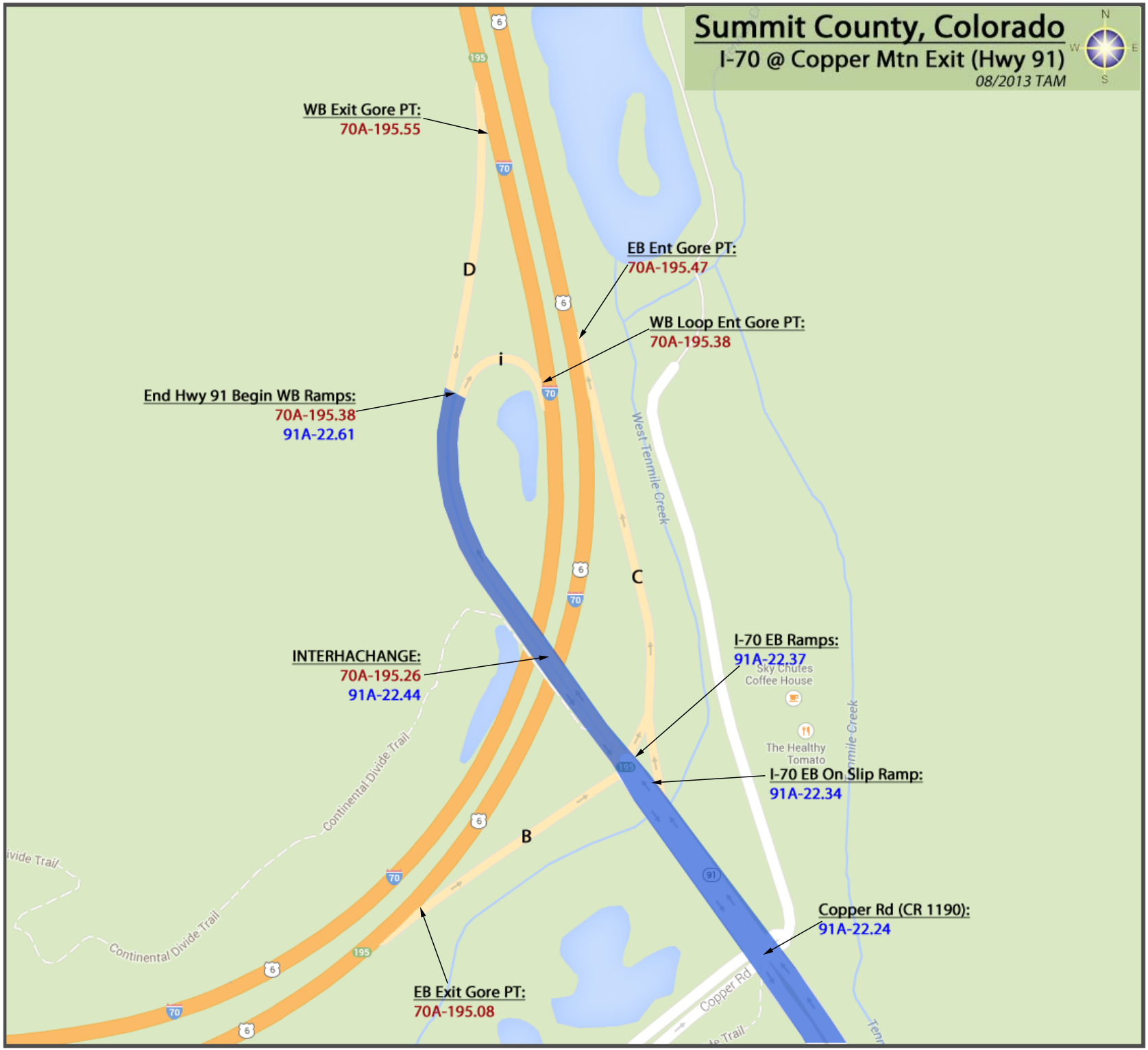
Summit County, Colorado
I-70 @ Copper Mtn Exit (Hwy 91)
08/2013 TAM
N
W
E
S
WB Exit Gore PT:
70A-195.55
EB Ent Gore PT:
70A-195.47
WB Loop Ent Gore PT:
70A-195.38
End Hwy 91 Begin WB Ramps:
70A-195.38
91A-22.61
INTERHACHANGE:
70A-195.26
91A-22.44
I-70 EB Ramps:
91A-22.37
I-70 EB On Slip Ramp:
91A-22.34
Copper Rd (CR 1190):
91A-22.24
EB Exit Gore PT:
70A-195.08
D
i
C
B
West Tenmile Creek
Tenmile Creek
Continental Divide Trail
Sky Chutes Coffee House
The Healthy Tomato
Copper Rd

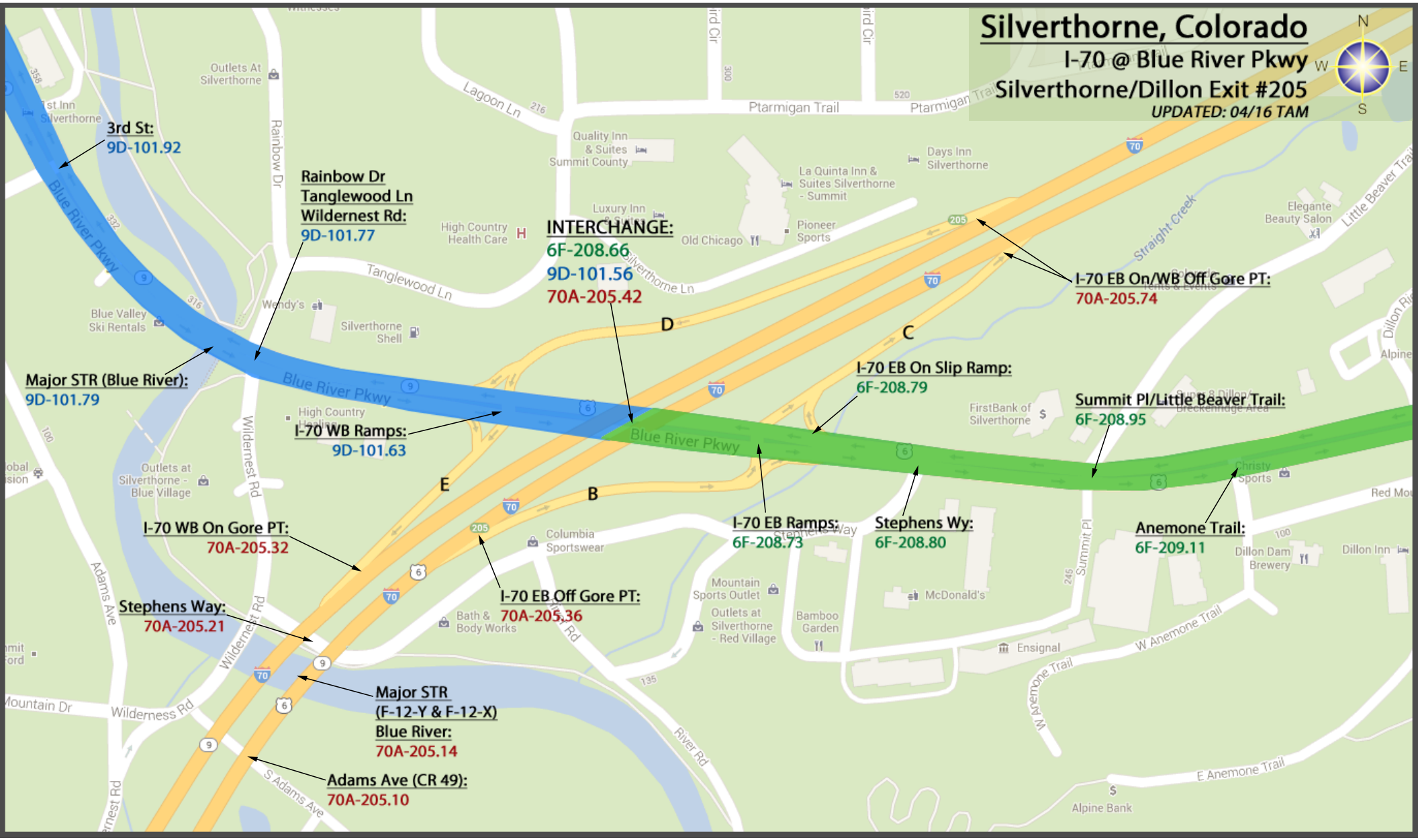
Silverthorne, Colorado
I-70 @ Blue River Pkwy
Silverthorne/Dillon Exit #205
UPDATED: 04/16 TAM
N
W
E
S
3rd St:
9D-101.92
Rainbow Dr
Tanglewood Ln
Wildernest Rd:
9D-101.77
INTERCHANGE:
6F-208.66
9D-101.56
70A-205.42
I-70 EB On/WB Off Gore PT:
70A-205.74
Major STR (Blue River):
9D-101.79
I-70 EB On Slip Ramp:
6F-208.79
Summit Pl/Little Beaver Trail:
6F-208.95
I-70 WB Ramps:
9D-101.63
I-70 WB On Gore PT:
70A-205.32
I-70 EB Ramps:
6F-208.73
Stephens Wy:
6F-208.80
Anemone Trail:
6F-209.11
I-70 EB Off Gore PT:
70A-205.36
Stephens Way:
70A-205.21
Major STR
(F-12-Y & F-12-X)
Blue River:
70A-205.14
Adams Ave (CR 49):
70A-205.10
D
C
E
B
Blue River Pkwy
Ptarmigan Trail
Lagoon Ln
Tanglewood Ln
Silverthorne Ln
Rainbow Dr
Wildernest Rd
Adams Ave
River Rd
Summit Pl
W Anemone Trail
E Anemone Trail
Outlets At Silverthorne
Quality Inn & Suites Summit County
Days Inn Silverthorne
La Quinta Inn & Suites Silverthorne - Summit
High Country Health Care
Pioneer Sports
Old Chicago
Wendy's
Silverthorne Shell
Blue Valley Ski Rentals
Straight Creek
Elegante Beauty Salon
Little Beaver Trail
FirstBank of Silverthorne
Outlets at Silverthorne - Blue Village
Columbia Sportswear
Mountain Sports Outlet
Outlets at Silverthorne - Red Village
Bath & Body Works
Bamboo Garden
McDonald's
Ensignal
Christy Sports
Dillon Dam Brewery
Dillon Inn
Alpine Bank

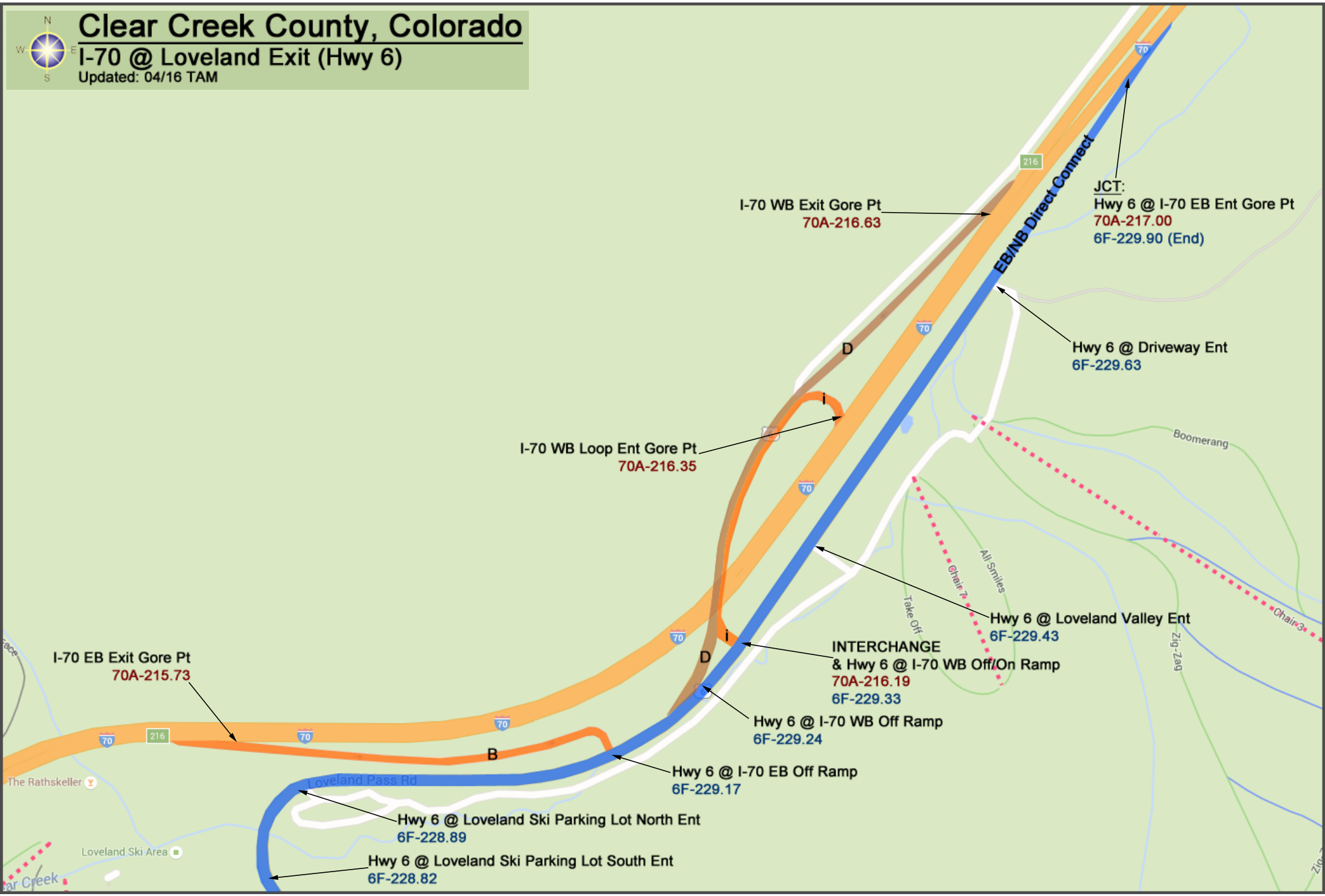
Clear Creek County, Colorado
I-70 @ Loveland Exit (Hwy 6)
Updated: 04/16 TAM
N
W
E
S
I-70 WB Exit Gore Pt
70A-216.63
JCT:
Hwy 6 @ I-70 EB Ent Gore Pt
70A-217.00
6F-229.90 (End)
EB/NB Direct Connect
Hwy 6 @ Driveway Ent
6F-229.63
D
i
I-70 WB Loop Ent Gore Pt
70A-216.35
Boomerang
All Smiles
Chair 7
Chair 3
Take Off
Zig-Zag
Hwy 6 @ Loveland Valley Ent
6F-229.43
i
D
INTERCHANGE
& Hwy 6 @ I-70 WB Off/On Ramp
70A-216.19
6F-229.33
I-70 EB Exit Gore Pt
70A-215.73
Hwy 6 @ I-70 WB Off Ramp
6F-229.24
B
Hwy 6 @ I-70 EB Off Ramp
6F-229.17
The Rathskeller
Loveland Pass Rd
Hwy 6 @ Loveland Ski Parking Lot North Ent
6F-228.89
Loveland Ski Area
Hwy 6 @ Loveland Ski Parking Lot South Ent
6F-228.82
Clear Creek

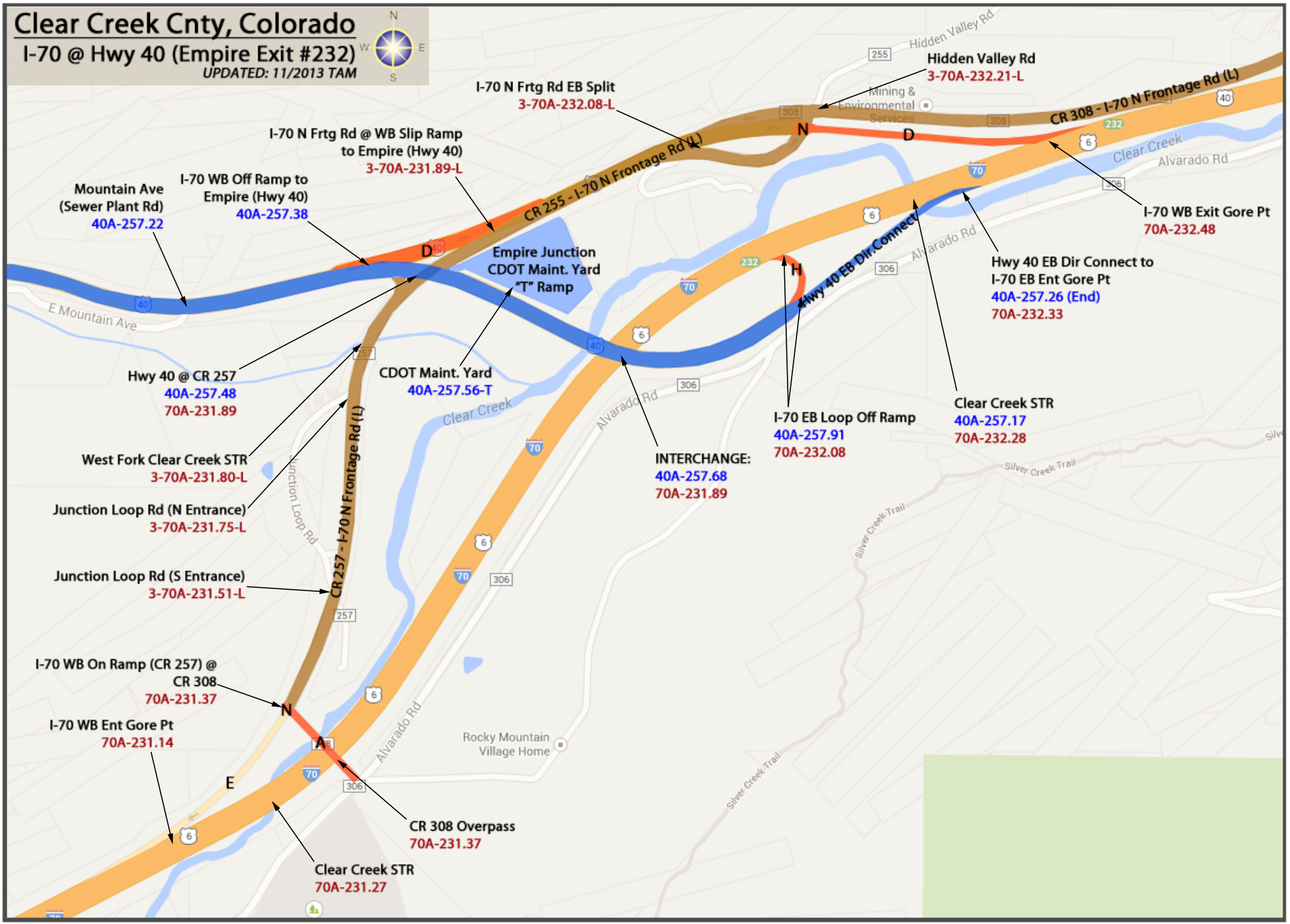
Clear Creek Cnty, Colorado
I-70 @ Hwy 40 (Empire Exit #232)
UPDATED: 11/2013 TAM
N
W
E
S
I-70 N Frtg Rd EB Split
3-70A-232.08-L
Hidden Valley Rd
3-70A-232.21-L
I-70 N Frtg Rd @ WB Slip Ramp
to Empire (Hwy 40)
3-70A-231.89-L
CR 255 - I-70 N Frontage Rd (L)
CR 308 - I-70 N Frontage Rd (L)
Mountain Ave
(Sewer Plant Rd)
40A-257.22
I-70 WB Off Ramp to
Empire (Hwy 40)
40A-257.38
Empire Junction
CDOT Maint. Yard
"T" Ramp
I-70 WB Exit Gore Pt
70A-232.48
Hwy 40 EB Dir Connect
Hwy 40 EB Dir Connect to
I-70 EB Ent Gore Pt
40A-257.26 (End)
70A-232.33
Hwy 40 @ CR 257
40A-257.48
70A-231.89
CDOT Maint. Yard
40A-257.56-T
I-70 EB Loop Off Ramp
40A-257.91
70A-232.08
Clear Creek STR
40A-257.17
70A-232.28
West Fork Clear Creek STR
3-70A-231.80-L
INTERCHANGE:
40A-257.68
70A-231.89
Junction Loop Rd (N Entrance)
3-70A-231.75-L
CR 257 - I-70 N Frontage Rd (L)
Junction Loop Rd (S Entrance)
3-70A-231.51-L
I-70 WB On Ramp (CR 257) @
CR 308
70A-231.37
I-70 WB Ent Gore Pt
70A-231.14
CR 308 Overpass
70A-231.37
Clear Creek STR
70A-231.27
Hidden Valley Rd
Mining & Environmental Services
E Mountain Ave
Clear Creek
Alvarado Rd
Silver Creek Trail
Rocky Mountain Village Home

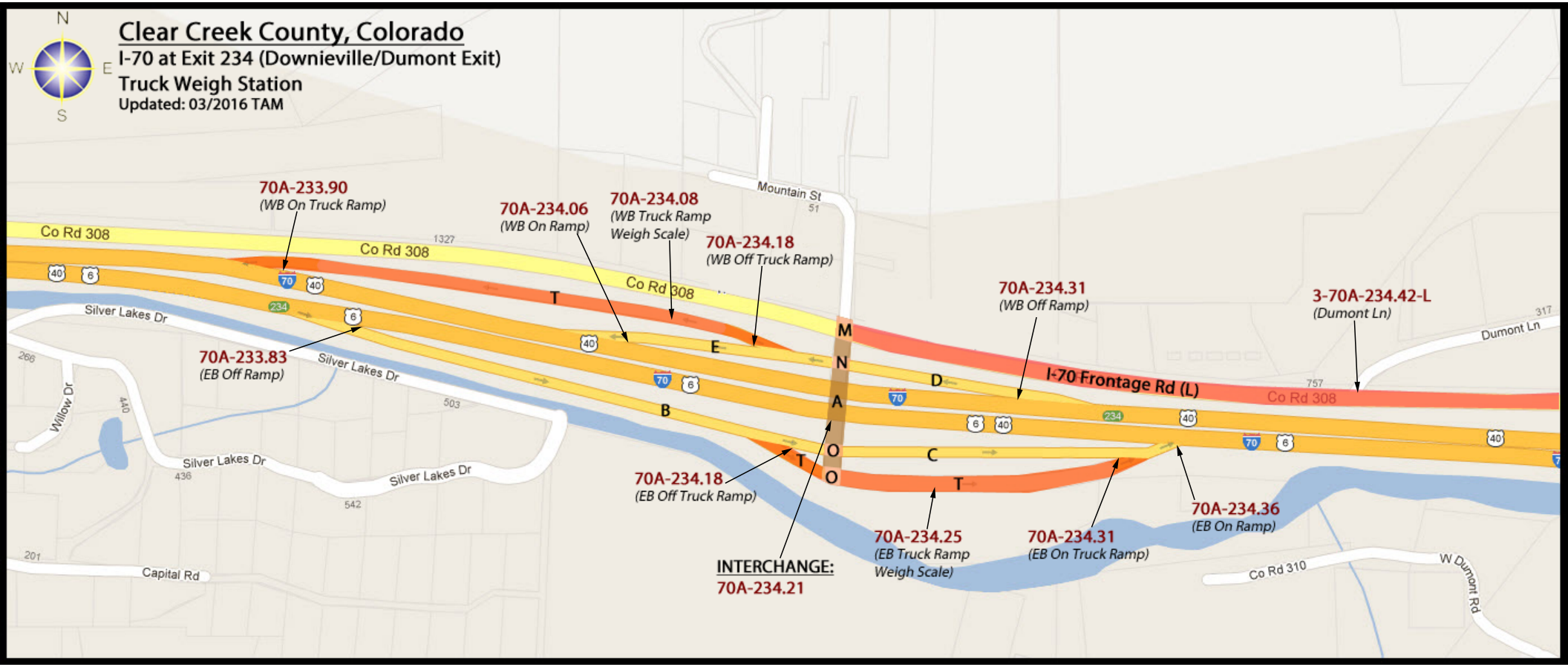

Clear Creek County, Colorado
I-70 at Exit 234 (Downieville/Dumont Exit)
Truck Weigh Station
Updated: 03/2016 TAM
N
S
E
W
70A-233.90
(WB On Truck Ramp)
70A-234.06
(WB On Ramp)
70A-234.08
(WB Truck Ramp
Weigh Scale)
70A-234.18
(WB Off Truck Ramp)
70A-234.31
(WB Off Ramp)
3-70A-234.42-L
(Dumont Ln)
70A-233.83
(EB Off Ramp)
70A-234.18
(EB Off Truck Ramp)
70A-234.25
(EB Truck Ramp
Weigh Scale)
70A-234.31
(EB On Truck Ramp)
70A-234.36
(EB On Ramp)
INTERCHANGE:
70A-234.21
Co Rd 308
Co Rd 308
Co Rd 308
Co Rd 308
Mountain St
Silver Lakes Dr
Silver Lakes Dr
Silver Lakes Dr
Silver Lakes Dr
Willow Dr
Capital Rd
Dumont Ln
Co Rd 310
W Dumont Rd
I-70 Frontage Rd (L)
T
E
B
M
N
A
O
O
T
D
C
T

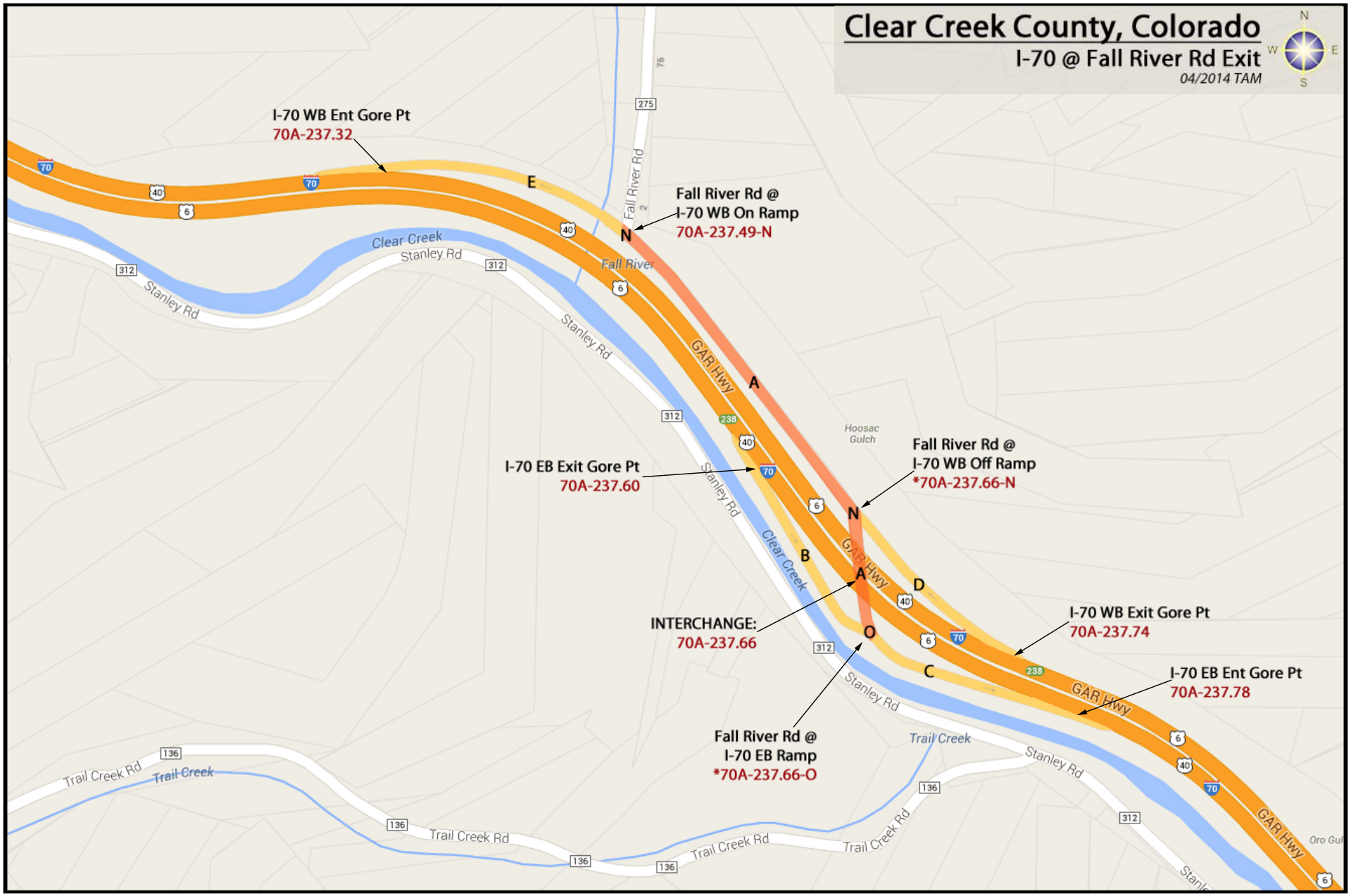
Clear Creek County, Colorado
I-70 @ Fall River Rd Exit
04/2014 TAM
N
W
E
S
I-70 WB Ent Gore Pt
70A-237.32
E
Fall River Rd @
I-70 WB On Ramp
70A-237.49-N
N
Fall River Rd
Clear Creek
Stanley Rd
Fall River
GAR Hwy
A
Hoosac
Gulch
I-70 EB Exit Gore Pt
70A-237.60
Fall River Rd @
I-70 WB Off Ramp
*70A-237.66-N
N
B
A
D
INTERCHANGE:
70A-237.66
O
C
I-70 WB Exit Gore Pt
70A-237.74
I-70 EB Ent Gore Pt
70A-237.78
Fall River Rd @
I-70 EB Ramp
*70A-237.66-O
Trail Creek
Trail Creek Rd
Oro Gul

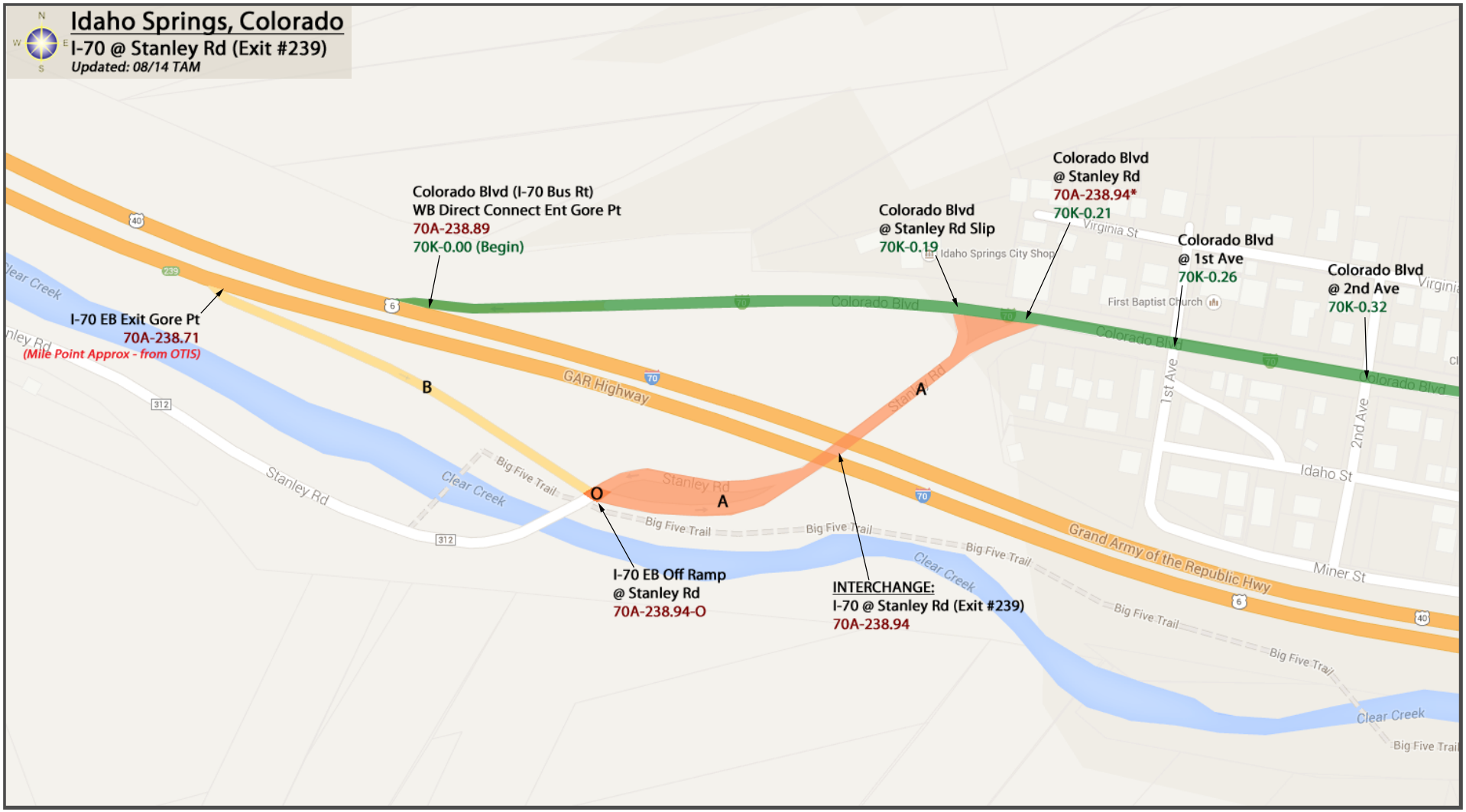
Idaho Springs, Colorado
I-70 @ Stanley Rd (Exit #239)
Updated: 08/14 TAM
Colorado Blvd (I-70 Bus Rt)
WB Direct Connect Ent Gore Pt
70A-238.89
70K-0.00 (Begin)
Colorado Blvd
@ Stanley Rd Slip
70K-0.19
Colorado Blvd
@ Stanley Rd
70A-238.94*
70K-0.21
Colorado Blvd
@ 1st Ave
70K-0.26
Colorado Blvd
@ 2nd Ave
70K-0.32
I-70 EB Exit Gore Pt
70A-238.71
(Mile Point Approx - from OTIS)
B
A
A
O
I-70 EB Off Ramp
@ Stanley Rd
70A-238.94-O
INTERCHANGE:
I-70 @ Stanley Rd (Exit #239)
70A-238.94
Colorado Blvd
GAR Highway
Stanley Rd
Clear Creek
Big Five Trail
Idaho Springs City Shop
First Baptist Church
1st Ave
2nd Ave
Idaho St
Miner St
Grand Army of the Republic Hwy
Virginia St

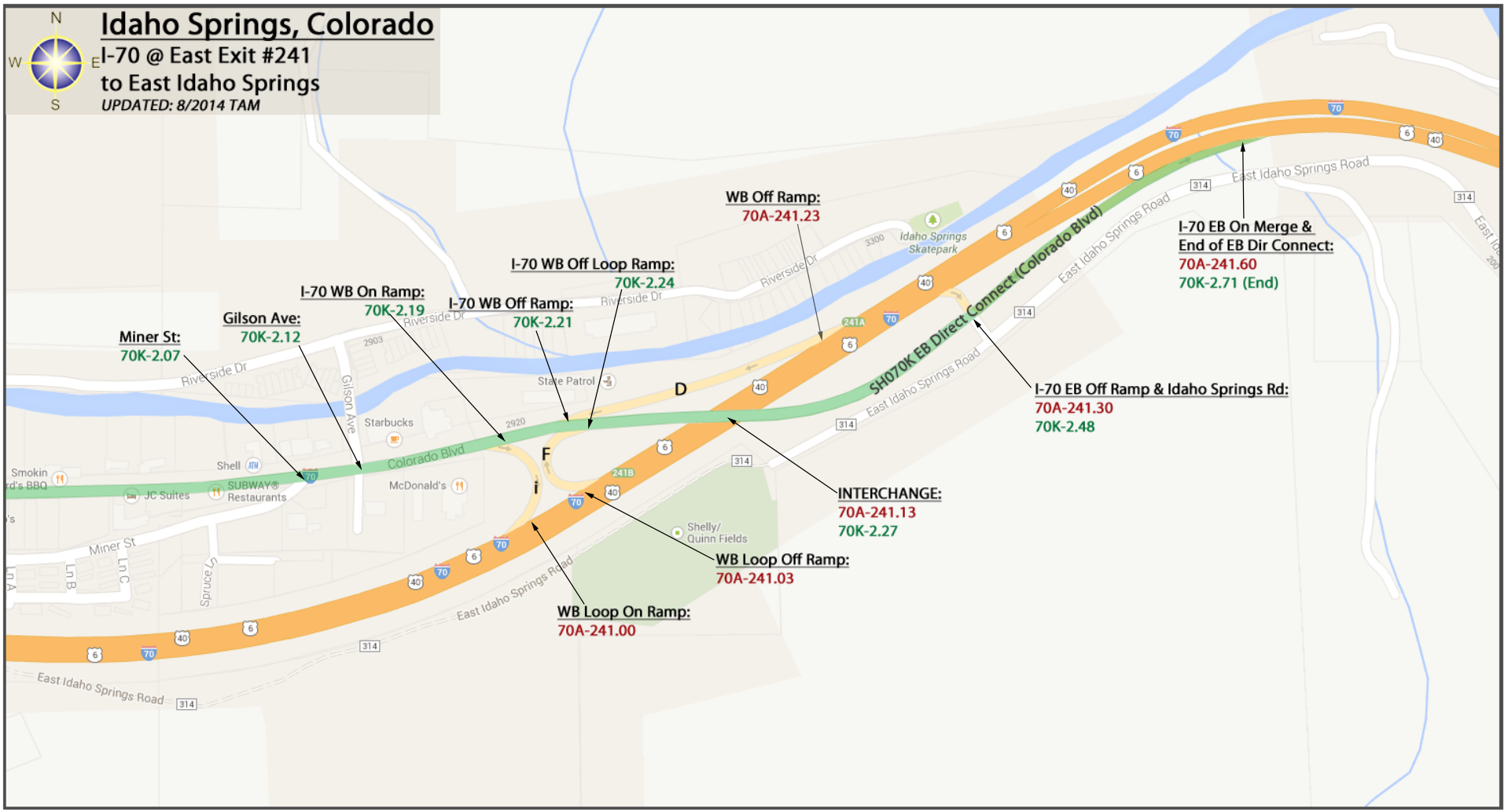

Idaho Springs, Colorado
I-70 @ East Exit #241
to East Idaho Springs
UPDATED: 8/2014 TAM
N
S
E
W
WB Off Ramp:
70A-241.23
I-70 WB Off Loop Ramp:
70K-2.24
I-70 WB On Ramp:
70K-2.19
I-70 WB Off Ramp:
70K-2.21
Gilson Ave:
70K-2.12
Miner St:
70K-2.07
I-70 EB On Merge &
End of EB Dir Connect:
70A-241.60
70K-2.71 (End)
I-70 EB Off Ramp & Idaho Springs Rd:
70A-241.30
70K-2.48
INTERCHANGE:
70A-241.13
70K-2.27
WB Loop Off Ramp:
70A-241.03
WB Loop On Ramp:
70A-241.00
SH070K EB Direct Connect (Colorado Blvd)
Colorado Blvd
East Idaho Springs Road
Riverside Dr
Gilson Ave
Miner St
Idaho Springs Skatepark
State Patrol
Starbucks
McDonald's
Shell
SUBWAY® Restaurants
JC Suites
Shelly/ Quinn Fields
D
F
i

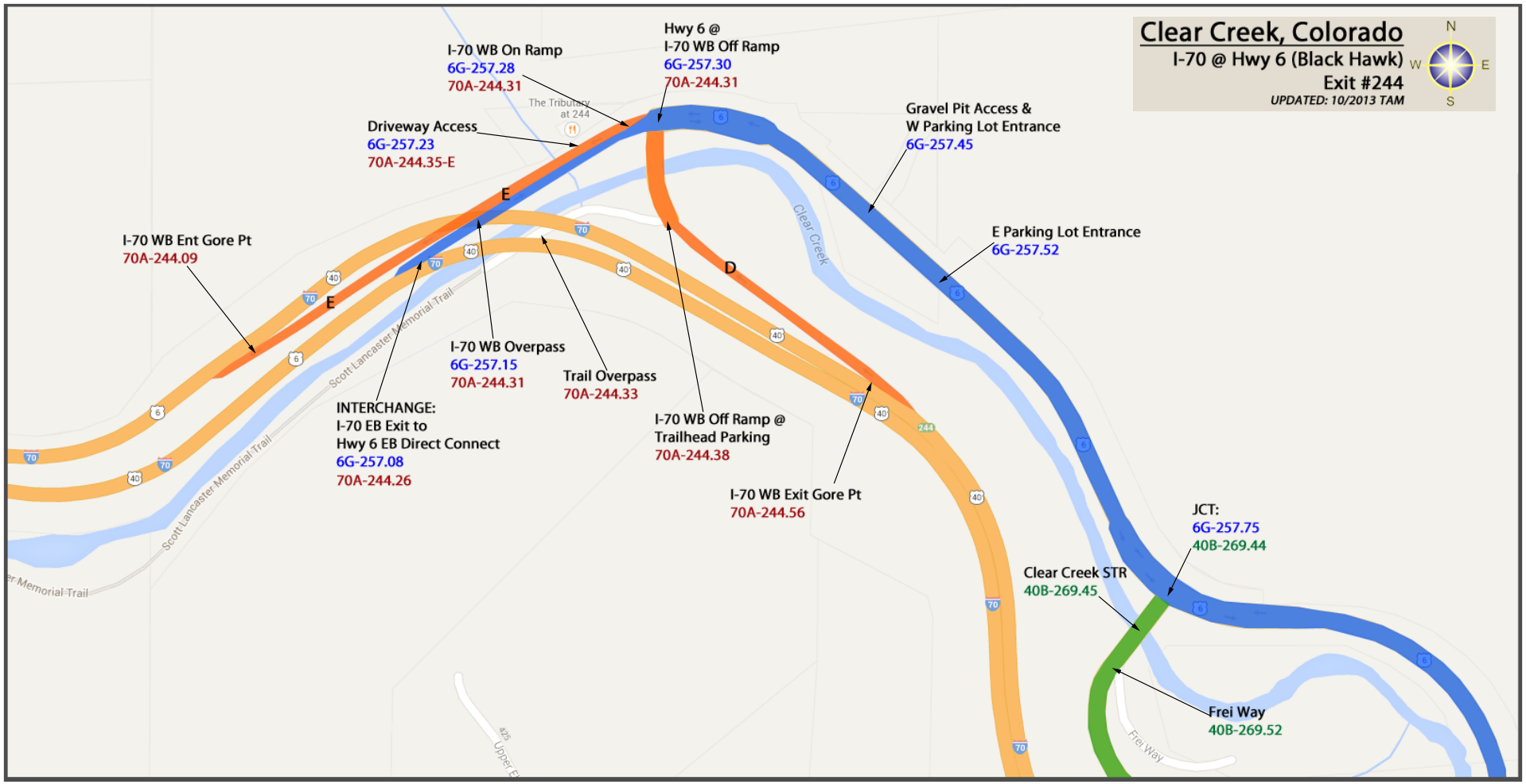
Clear Creek, Colorado
I-70 @ Hwy 6 (Black Hawk)
Exit #244
UPDATED: 10/2013 TAM
N
W
E
S
I-70 WB On Ramp
6G-257.28
70A-244.31
Hwy 6 @
I-70 WB Off Ramp
6G-257.30
70A-244.31
Driveway Access
6G-257.23
70A-244.35-E
Gravel Pit Access &
W Parking Lot Entrance
6G-257.45
E Parking Lot Entrance
6G-257.52
I-70 WB Ent Gore Pt
70A-244.09
I-70 WB Overpass
6G-257.15
70A-244.31
Trail Overpass
70A-244.33
INTERCHANGE:
I-70 EB Exit to
Hwy 6 EB Direct Connect
6G-257.08
70A-244.26
I-70 WB Off Ramp @
Trailhead Parking
70A-244.38
I-70 WB Exit Gore Pt
70A-244.56
JCT:
6G-257.75
40B-269.44
Clear Creek STR
40B-269.45
Frei Way
40B-269.52
Clear Creek
Scott Lancaster Memorial Trail
The Tributary at 244
Frei Way

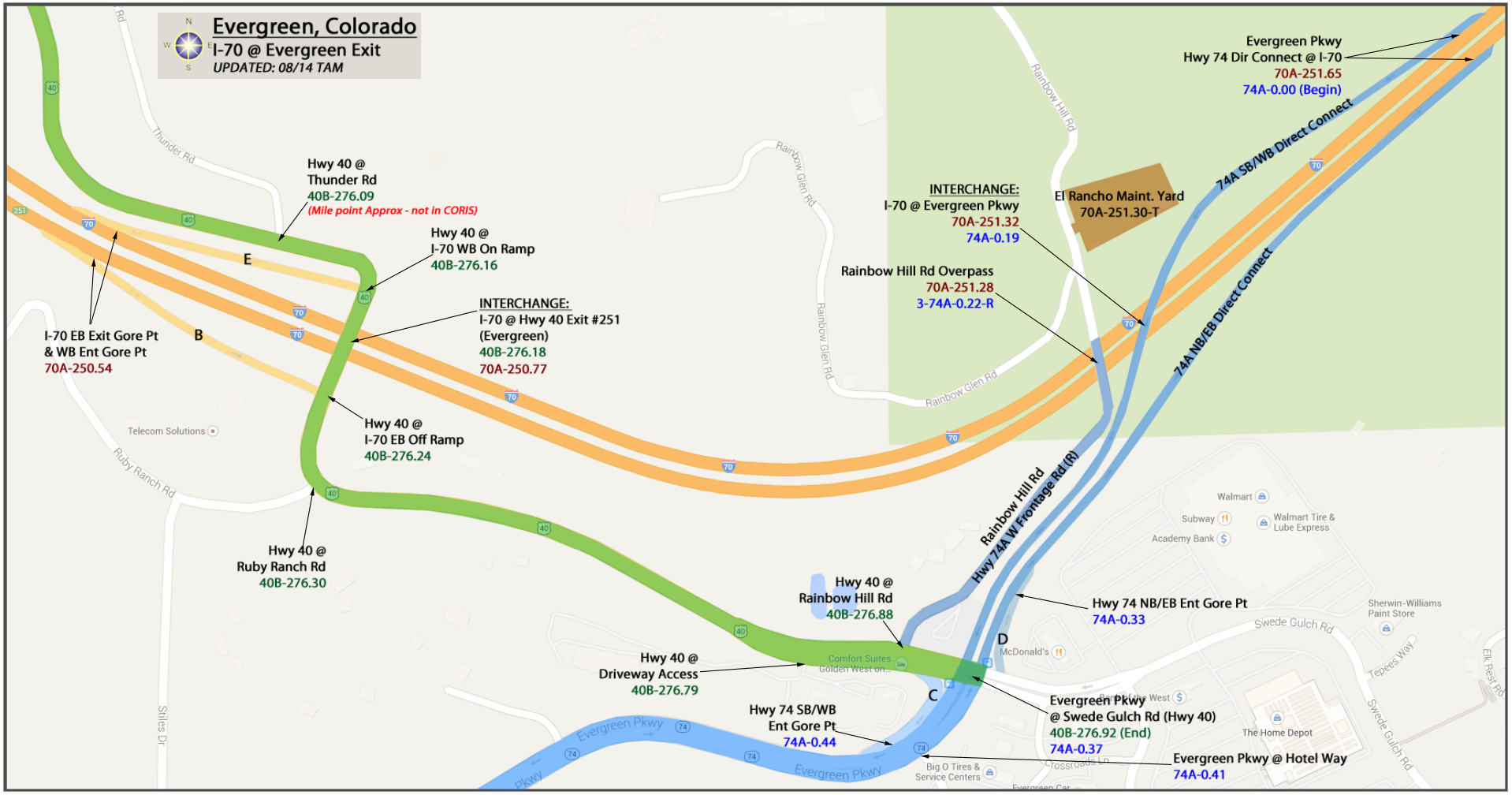
Evergreen, Colorado
I-70 @ Evergreen Exit
UPDATED: 08/14 TAM
Evergreen Pkwy
Hwy 74 Dir Connect @ I-70
70A-251.65
74A-0.00 (Begin)
74A SB/WB Direct Connect
74A NB/EB Direct Connect
Hwy 40 @
Thunder Rd
40B-276.09
(Mile point Approx - not in CORIS)
Hwy 40 @
I-70 WB On Ramp
40B-276.16
INTERCHANGE:
I-70 @ Evergreen Pkwy
70A-251.32
74A-0.19
El Rancho Maint. Yard
70A-251.30-T
Rainbow Hill Rd Overpass
70A-251.28
3-74A-0.22-R
INTERCHANGE:
I-70 @ Hwy 40 Exit #251
(Evergreen)
40B-276.18
70A-250.77
I-70 EB Exit Gore Pt
& WB Ent Gore Pt
70A-250.54
E
B
Hwy 40 @
I-70 EB Off Ramp
40B-276.24
Hwy 40 @
Ruby Ranch Rd
40B-276.30
Rainbow Hill Rd
Hwy 74A W Frontage Rd (R)
Hwy 40 @
Rainbow Hill Rd
40B-276.88
Hwy 74 NB/EB Ent Gore Pt
74A-0.33
D
C
Hwy 40 @
Driveway Access
40B-276.79
Hwy 74 SB/WB
Ent Gore Pt
74A-0.44
Evergreen Pkwy
@ Swede Gulch Rd (Hwy 40)
40B-276.92 (End)
74A-0.37
Evergreen Pkwy @ Hotel Way
74A-0.41
Thunder Rd
Rainbow Glen Rd
Rainbow Hill Rd
Ruby Ranch Rd
Shiles Dr
Swede Gulch Rd
Tepees Way
Elk Rest Rd
Telecom Solutions
Walmart
Subway
Walmart Tire &
Lube Express
Academy Bank
Sherwin-Williams
Paint Store
McDonald's
Comfort Suites
Golden West on...
The Home Depot
Big O Tires &
Service Centers
Crossroads Ln
Evergreen Pkwy
Evergreen Pkwy

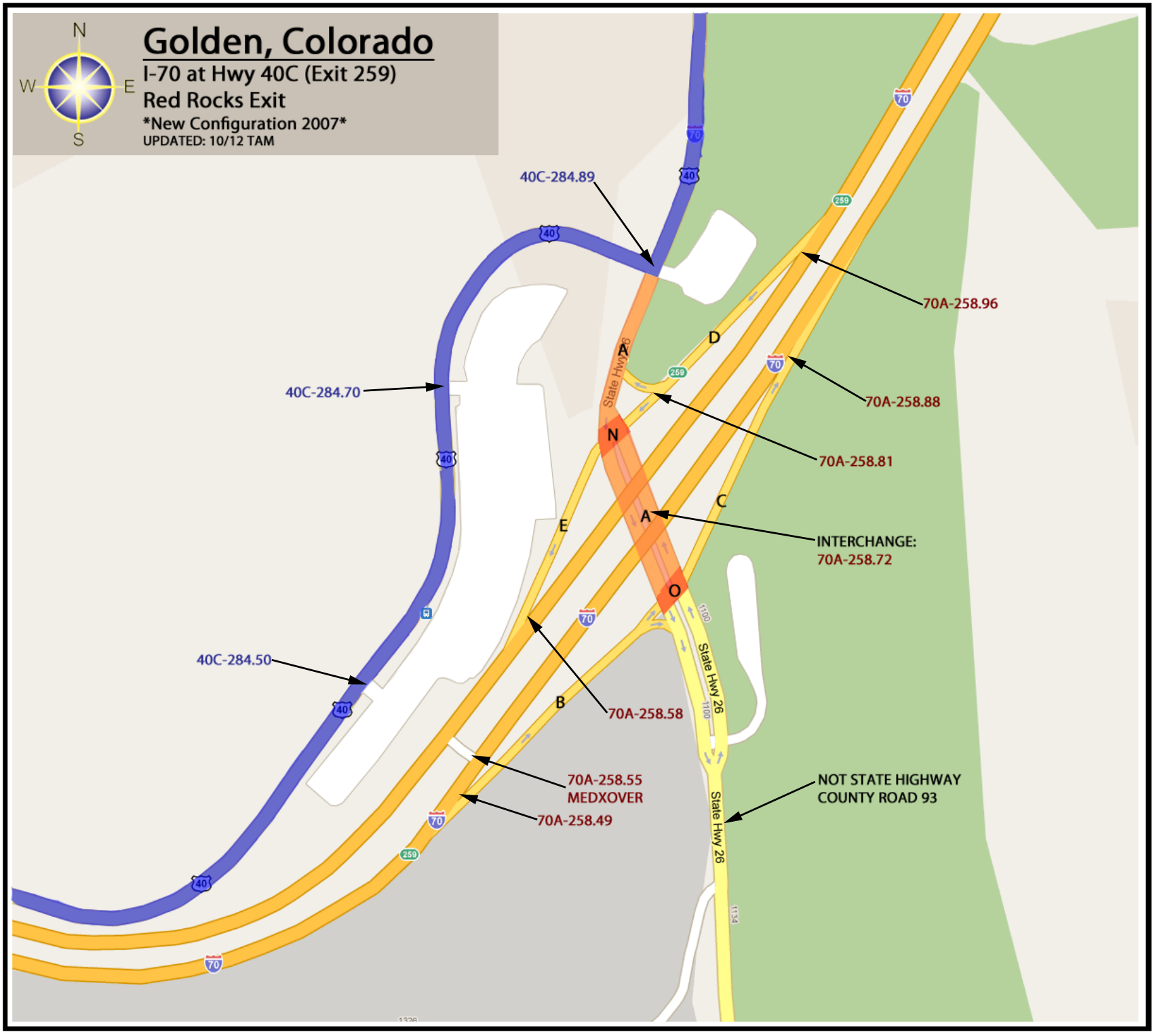
Golden, Colorado
I-70 at Hwy 40C (Exit 259)
Red Rocks Exit
New Configuration 2007
UPDATED: 10/12 TAM
N
W
E
S
40C-284.89
40C-284.70
40C-284.50
70A-258.96
70A-258.88
70A-258.81
INTERCHANGE:
70A-258.72
70A-258.58
70A-258.55
MEDXOVER
70A-258.49
NOT STATE HIGHWAY
COUNTY ROAD 93
A
B
C
D
E
N
O
State Hwy 26
State Hwy 26
State Hwy 26

Jefferson County
Golden, Colorado
I-70 @ C-470
Updated: 10/2013 TAM
N
W
E
S
SB/EB Exit Gore Pt
to I-70 WB
70A-259.80
470W-0.35
End Collector "J" Ramp
& WB Off Ramp Overpass
470W-0.24
WB Exit Gore Pt
to SB/EB C-470
70A-260.15
EB Ent Gore Pt
From NB/WB C-470
70A-260.29
NB/WB Exit Gore Pt
to WB I-70
470W-0.14
WB Ent Gore Pt
From NB/WB C-470
70A-259.94
Beginning of C-470
70A-259.80
470A-0.14
470W-0.15
470 NB Overpass
70A-259.76
Ronney Rd Overpass
70A-259.75
C-470 SB/EB Ent Gore Pt
from WB I-70
70A-259.80
470A-0.14
INTERCHANGE:
70A-259.80
470A-0.10
470W-0.06
C-470 NB/WB Ent Gore Pt
from EB I-70
70A-259.80
470A-0.15
470W-0.00
470 NB/WB Off Ramp Split
70A-259.80
470A-0.41
WB Ent Gore Pt
70A-259.57
EB Off Ramp Split
70A-259.34
EB Exit Gore Pt (Exit 260)
70A-259.17
470 SB/EB Ent Gore Pt
70A-259.80
470A-0.47
470 NB/WB Exit Gore Pt
470A-0.56
Rooney Rd
S Rooney Rd
Meritech
Yeti Cycles
Net-Results
Marketing
Automation
Neurofeedback
Rooney Road
Recycle Center
W 4th Ave
S Russell Ct
Coach L
Village
Box 'o Rox

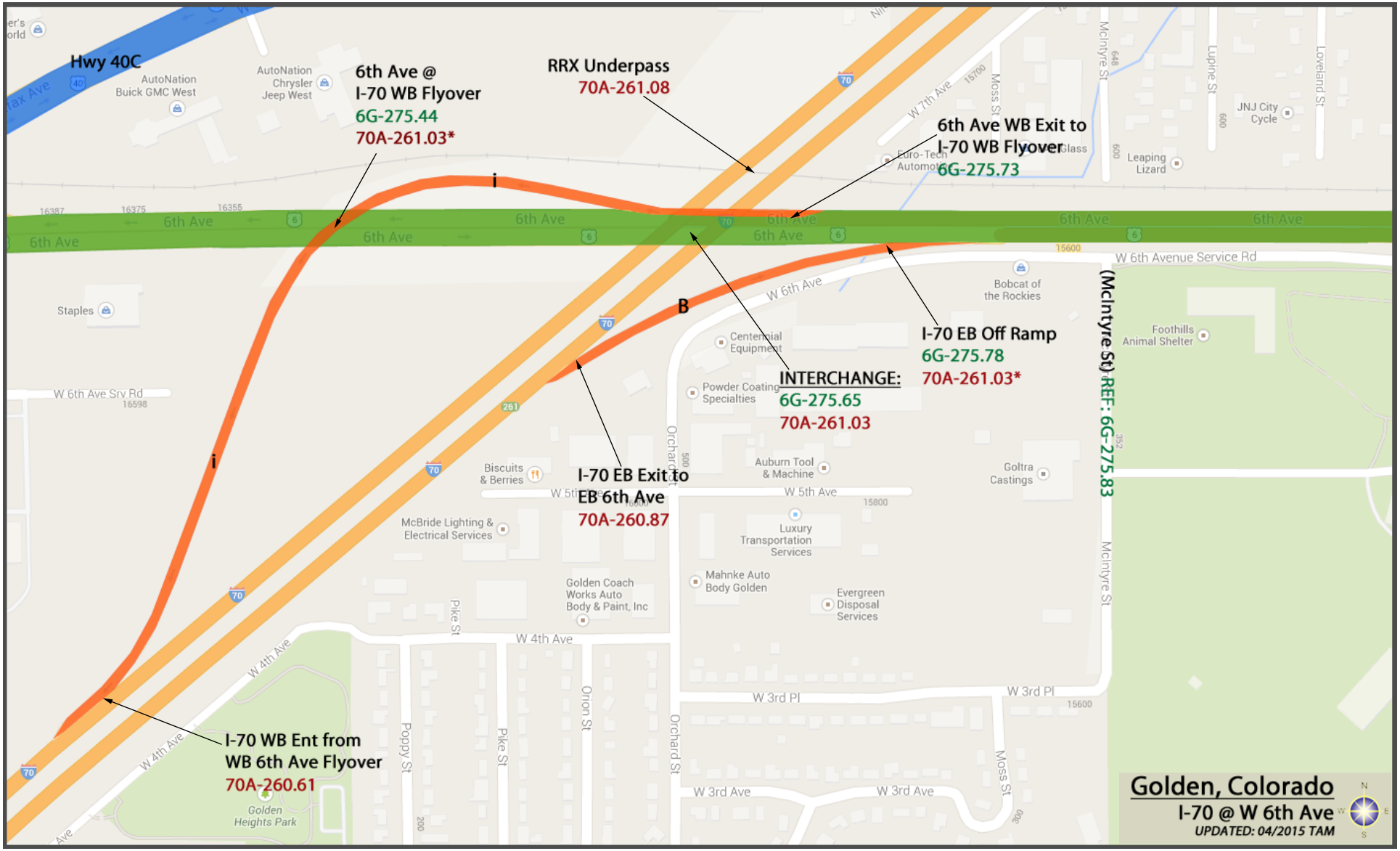
Hwy 40C
AutoNation Buick GMC West
AutoNation Chrysler Jeep West
6th Ave @
I-70 WB Flyover
6G-275.44
70A-261.03*
RRX Underpass
70A-261.08
6th Ave WB Exit to
I-70 WB Flyover
6G-275.73
6th Ave
W 6th Avenue Service Rd
Bobcat of the Rockies
Staples
W 6th Ave Srv Rd
Centennial Equipment
Powder Coating Specialties
INTERCHANGE:
6G-275.65
70A-261.03
I-70 EB Off Ramp
6G-275.78
70A-261.03*
(McIntyre St) REF: 6G-275.83
Foothills Animal Shelter
Biscuits & Berries
I-70 EB Exit to
EB 6th Ave
70A-260.87
Auburn Tool & Machine
Goltra Castings
W 5th Ave
McBride Lighting & Electrical Services
Luxury Transportation Services
Mahnke Auto Body Golden
Golden Coach Works Auto Body & Paint, Inc
Evergreen Disposal Services
W 4th Ave
W 3rd Pl
I-70 WB Ent from
WB 6th Ave Flyover
70A-260.61
Golden Heights Park
W 3rd Ave
Golden, Colorado
I-70 @ W 6th Ave
UPDATED: 04/2015 TAM

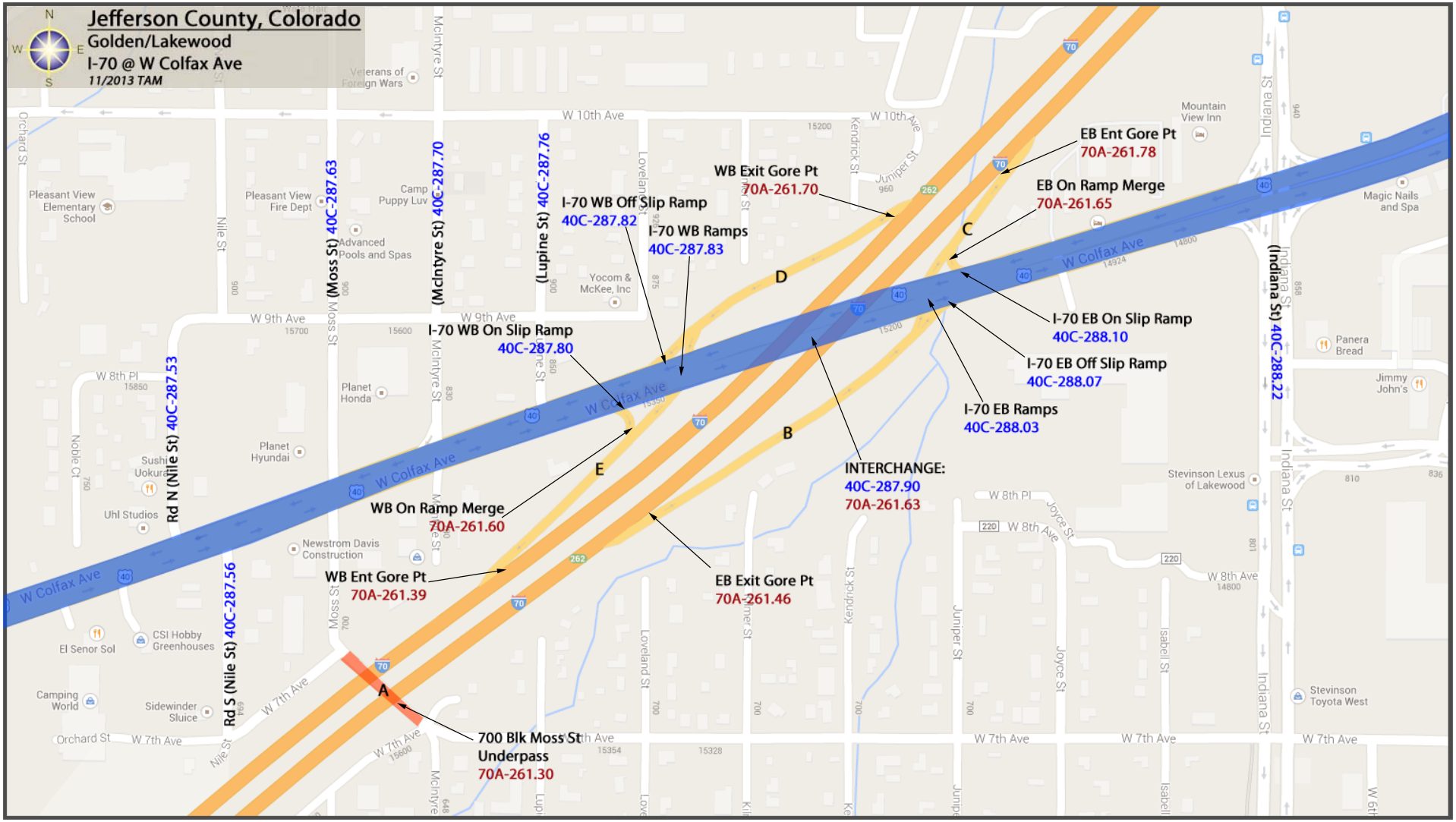
Jefferson County, Colorado
Golden/Lakewood
I-70 @ W Colfax Ave
11/2013 TAM
WB Exit Gore Pt
70A-261.70
EB Ent Gore Pt
70A-261.78
EB On Ramp Merge
70A-261.65
I-70 WB Off Slip Ramp
40C-287.82
I-70 WB Ramps
40C-287.83
I-70 WB On Slip Ramp
40C-287.80
I-70 EB On Slip Ramp
40C-288.10
I-70 EB Off Slip Ramp
40C-288.07
I-70 EB Ramps
40C-288.03
INTERCHANGE:
40C-287.90
70A-261.63
WB On Ramp Merge
70A-261.60
WB Ent Gore Pt
70A-261.39
EB Exit Gore Pt
70A-261.46
700 Blk Moss St
Underpass
70A-261.30
A
B
C
D
E
Rd N (Nile St) 40C-287.53
Rd S (Nile St) 40C-287.56
(Moss St) 40C-287.63
(McIntyre St) 40C-287.70
(Lupine St) 40C-287.76
(Indiana St) 40C-288.22
W Colfax Ave
W 10th Ave
W 9th Ave
W 8th Pl
W 8th Ave
W 7th Ave
Orchard St
Nile St
Moss St
McIntyre St
Lupine St
Loveland St
Kendrick St
Juniper St
Joyce St
Isabell St
Indiana St
Pleasant View Elementary School
Pleasant View Fire Dept
Camp Puppy Luv
Advanced Pools and Spas
Yocom & McKee, Inc
Planet Honda
Planet Hyundai
Sushi Uokuni
Uhl Studios
Newstrom Davis Construction
El Senor Sol
CSI Hobby Greenhouses
Camping World
Sidewinder Sluice
Veterans of Foreign Wars
Mountain View Inn
Magic Nails and Spa
Panera Bread
Jimmy John's
Stevinson Lexus of Lakewood
Stevinson Toyota West

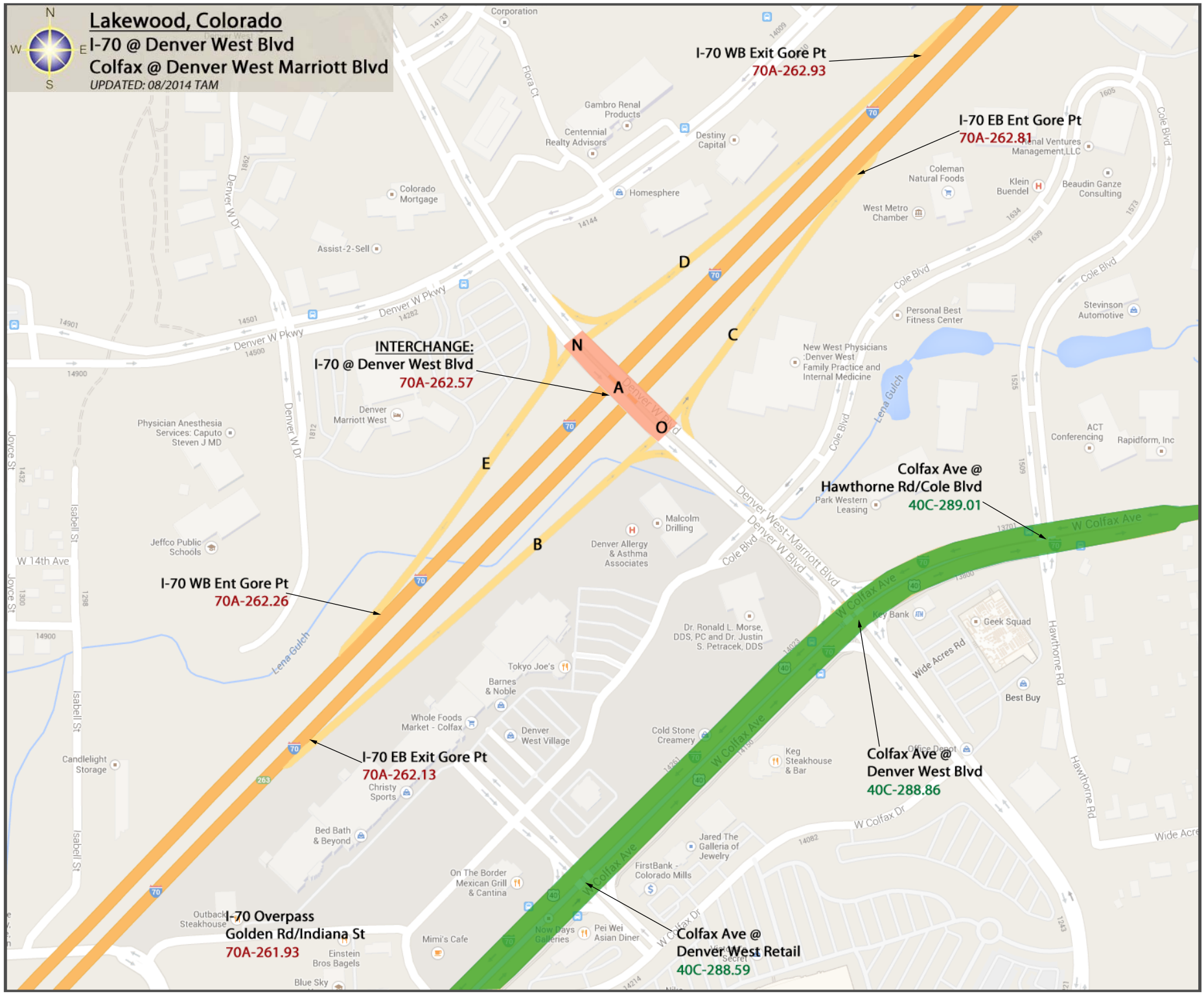
Lakewood, Colorado
I-70 @ Denver West Blvd
Colfax @ Denver West Marriott Blvd
UPDATED: 08/2014 TAM
I-70 WB Exit Gore Pt
70A-262.93
I-70 EB Ent Gore Pt
70A-262.81
INTERCHANGE:
I-70 @ Denver West Blvd
70A-262.57
I-70 WB Ent Gore Pt
70A-262.26
I-70 EB Exit Gore Pt
70A-262.13
I-70 Overpass
Golden Rd/Indiana St
70A-261.93
Colfax Ave @
Hawthorne Rd/Cole Blvd
40C-289.01
Colfax Ave @
Denver West Blvd
40C-288.86
Colfax Ave @
Denver West Retail
40C-288.59
A
B
C
D
E
N
O
Corporation
Gambro Renal Products
Centennial Realty Advisors
Destiny Capital
Colorado Mortgage
Homesphere
Assist-2-Sell
Denver W Pkwy
Denver W Dr
Physician Anesthesia Services: Caputo Steven J MD
Denver Marriott West
Jeffco Public Schools
W 14th Ave
Joyce St
Isabell St
Lena Gulch
Malcolm Drilling
Denver Allergy & Asthma Associates
Denver West-Marriott Blvd
Denver W Blvd
Cole Blvd
Coleman Natural Foods
West Metro Chamber
Klein Buendel
Beaudin Ganze Consulting
Personal Best Fitness Center
New West Physicians :Denver West Family Practice and Internal Medicine
Stevinson Automotive
ACT Conferencing
Rapidform, Inc
Park Western Leasing
W Colfax Ave
Key Bank
Geek Squad
Best Buy
Wide Acres Rd
Hawthorne Rd
Dr. Ronald L. Morse, DDS, PC and Dr. Justin S. Petracek, DDS
Tokyo Joe's
Barnes & Noble
Whole Foods Market - Colfax
Denver West Village
Cold Stone Creamery
Keg Steakhouse & Bar
Office Depot
Candlelight Storage
Christy Sports
Bed Bath & Beyond
Jared The Galleria of Jewelry
FirstBank - Colorado Mills
On The Border Mexican Grill & Cantina
Outback Steakhouse
Mimi's Cafe
New Days Galleries
Pei Wei Asian Diner
Einstein Bros Bagels
Blue Sky
W Colfax Dr

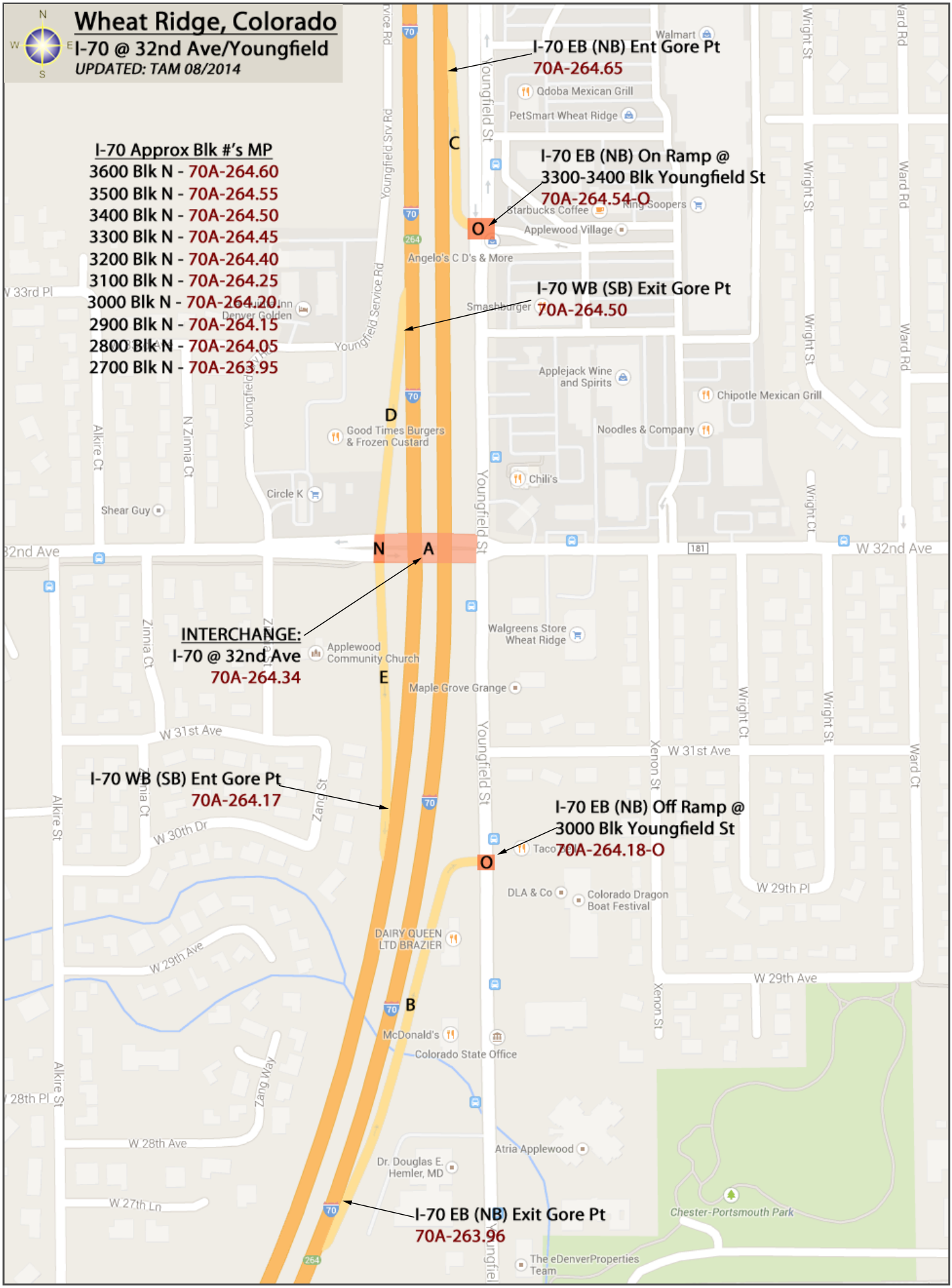
Wheat Ridge, Colorado
I-70 @ 32nd Ave/Youngfield
UPDATED: TAM 08/2014
I-70 Approx Blk #'s MP
3600 Blk N - 70A-264.60
3500 Blk N - 70A-264.55
3400 Blk N - 70A-264.50
3300 Blk N - 70A-264.45
3200 Blk N - 70A-264.40
3100 Blk N - 70A-264.25
3000 Blk N - 70A-264.20
2900 Blk N - 70A-264.15
2800 Blk N - 70A-264.05
2700 Blk N - 70A-263.95
I-70 EB (NB) Ent Gore Pt
70A-264.65
I-70 EB (NB) On Ramp @
3300-3400 Blk Youngfield St
70A-264.54-O
I-70 WB (SB) Exit Gore Pt
70A-264.50
INTERCHANGE:
I-70 @ 32nd Ave
70A-264.34
I-70 WB (SB) Ent Gore Pt
70A-264.17
I-70 EB (NB) Off Ramp @
3000 Blk Youngfield St
70A-264.18-O
I-70 EB (NB) Exit Gore Pt
70A-263.96
C
D
E
N
A
B
O
O
Youngfield Service Rd
Youngfield St
Wright St
Ward Rd
W 32nd Ave
W 31st Ave
W 30th Dr
W 29th Ave
W 29th Pl
W 28th Ave
W 27th Ln
W 33rd Pl
Alkire St
Alkire Ct
N Zinnia Ct
Zinnia Ct
Zang St
Zang Way
Xenon St
Wright Ct
Ward Ct
Walmart
Qdoba Mexican Grill
PetSmart Wheat Ridge
Starbucks Coffee
King Soopers
Applewood Village
Angelo's C D's & More
Smashburger
Applejack Wine and Spirits
Chipotle Mexican Grill
Noodles & Company
Good Times Burgers & Frozen Custard
Chili's
Circle K
Shear Guy
Walgreens Store Wheat Ridge
Applewood Community Church
Maple Grove Grange
Taco Bell
DLA & Co
Colorado Dragon Boat Festival
DAIRY QUEEN LTD BRAZIER
McDonald's
Colorado State Office
Atria Applewood
Dr. Douglas E. Hemler, MD
Chester-Portsmouth Park
The eDenverProperties Team
70
264
181

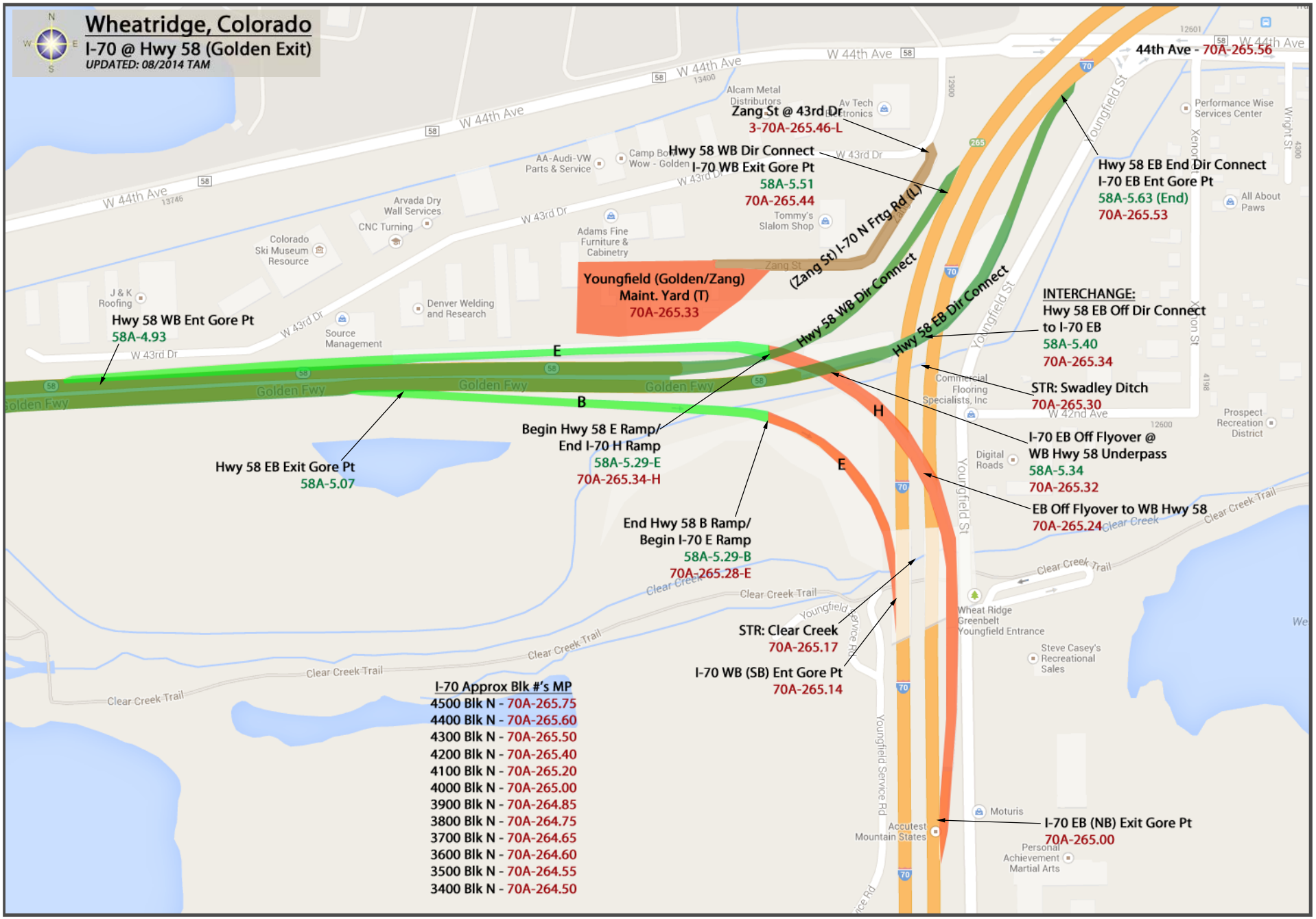
Wheatridge, Colorado
I-70 @ Hwy 58 (Golden Exit)
UPDATED: 08/2014 TAM
44th Ave - 70A-265.56
Zang St @ 43rd Dr
3-70A-265.46-L
Hwy 58 WB Dir Connect
I-70 WB Exit Gore Pt
58A-5.51
70A-265.44
Hwy 58 EB End Dir Connect
I-70 EB Ent Gore Pt
58A-5.63 (End)
70A-265.53
(Zang St) I-70 N Frtg Rd (L)
Youngfield (Golden/Zang)
Maint. Yard (T)
70A-265.33
Hwy 58 WB Dir Connect
Hwy 58 EB Dir Connect
INTERCHANGE:
Hwy 58 EB Off Dir Connect
to I-70 EB
58A-5.40
70A-265.34
Hwy 58 WB Ent Gore Pt
58A-4.93
STR: Swadley Ditch
70A-265.30
E
B
H
E
Golden Fwy
Begin Hwy 58 E Ramp/
End I-70 H Ramp
58A-5.29-E
70A-265.34-H
I-70 EB Off Flyover @
WB Hwy 58 Underpass
58A-5.34
70A-265.32
Hwy 58 EB Exit Gore Pt
58A-5.07
EB Off Flyover to WB Hwy 58
70A-265.24
End Hwy 58 B Ramp/
Begin I-70 E Ramp
58A-5.29-B
70A-265.28-E
STR: Clear Creek
70A-265.17
I-70 WB (SB) Ent Gore Pt
70A-265.14
I-70 Approx Blk #'s MP
4500 Blk N - 70A-265.75
4400 Blk N - 70A-265.60
4300 Blk N - 70A-265.50
4200 Blk N - 70A-265.40
4100 Blk N - 70A-265.20
4000 Blk N - 70A-265.00
3900 Blk N - 70A-264.85
3800 Blk N - 70A-264.75
3700 Blk N - 70A-264.65
3600 Blk N - 70A-264.60
3500 Blk N - 70A-264.55
3400 Blk N - 70A-264.50
I-70 EB (NB) Exit Gore Pt
70A-265.00
W 44th Ave
W 43rd Dr
W 42nd Ave
Youngfield St
Youngfield Service Rd
Clear Creek
Clear Creek Trail
Wheat Ridge Greenbelt Youngfield Entrance
Steve Casey's Recreational Sales
Moturis
Accutest Mountain States
Personal Achievement Martial Arts
Prospect Recreation District
Performance Wise Services Center
All About Paws
Alcam Metal Distributors
Av Tech Electronics
AA-Audi-VW Parts & Service
Arvada Dry Wall Services
CNC Turning
Colorado Ski Museum Resource
Adams Fine Furniture & Cabinetry
Tommy's Slalom Shop
J & K Roofing
Denver Welding and Research
Source Management
Commercial Flooring Specialists, Inc
Digital Roads
Xenon St
Wright St

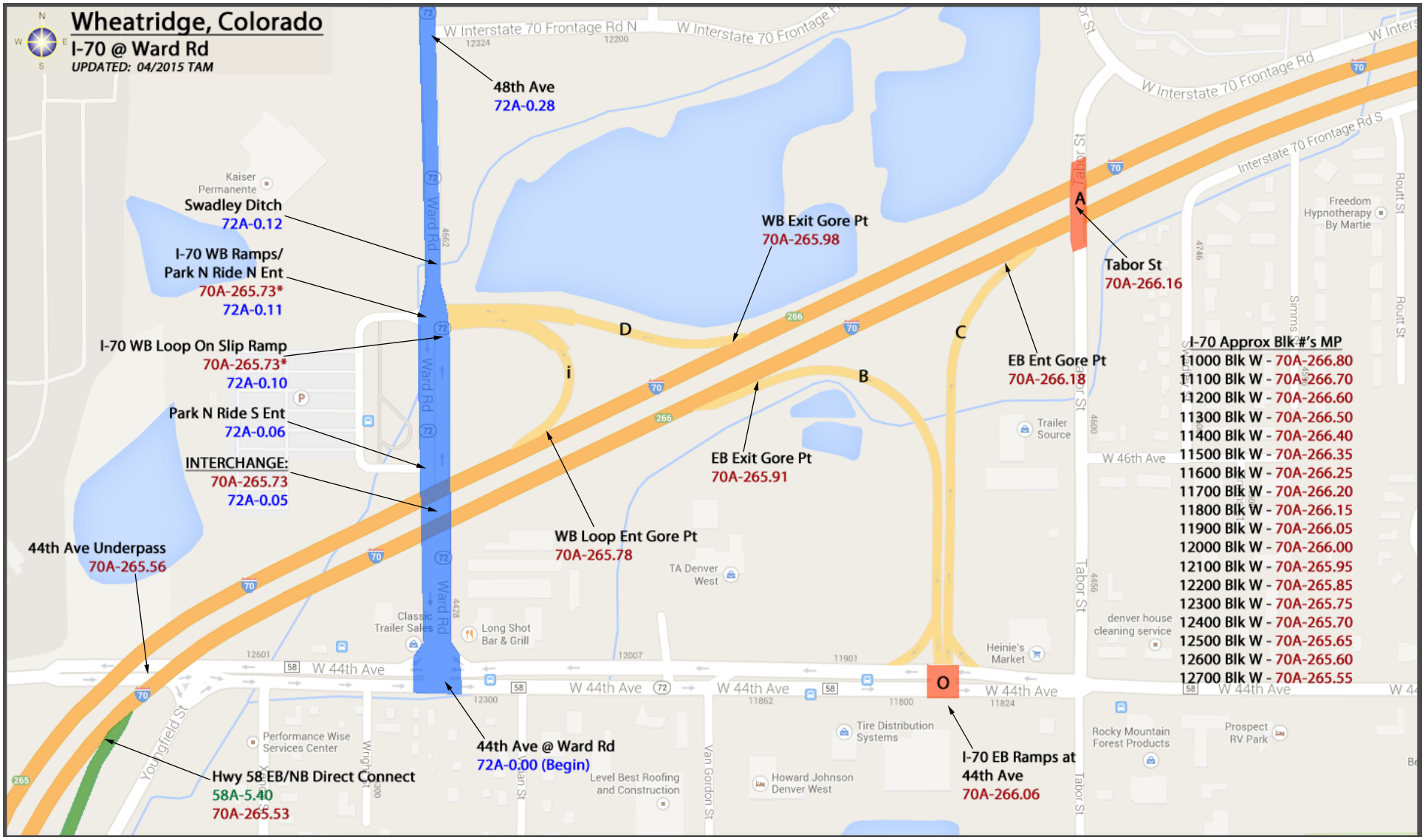
Wheatridge, Colorado
I-70 @ Ward Rd
UPDATED: 04/2015 TAM
48th Ave
72A-0.28
Swadley Ditch
72A-0.12
I-70 WB Ramps/
Park N Ride N Ent
70A-265.73*
72A-0.11
I-70 WB Loop On Slip Ramp
70A-265.73*
72A-0.10
Park N Ride S Ent
72A-0.06
INTERCHANGE:
70A-265.73
72A-0.05
44th Ave Underpass
70A-265.56
WB Exit Gore Pt
70A-265.98
EB Exit Gore Pt
70A-265.91
WB Loop Ent Gore Pt
70A-265.78
EB Ent Gore Pt
70A-266.18
Tabor St
70A-266.16
I-70 Approx Blk #'s MP
11000 Blk W - 70A-266.80
11100 Blk W - 70A-266.70
11200 Blk W - 70A-266.60
11300 Blk W - 70A-266.50
11400 Blk W - 70A-266.40
11500 Blk W - 70A-266.35
11600 Blk W - 70A-266.25
11700 Blk W - 70A-266.20
11800 Blk W - 70A-266.15
11900 Blk W - 70A-266.05
12000 Blk W - 70A-266.00
12100 Blk W - 70A-265.95
12200 Blk W - 70A-265.85
12300 Blk W - 70A-265.75
12400 Blk W - 70A-265.70
12500 Blk W - 70A-265.65
12600 Blk W - 70A-265.60
12700 Blk W - 70A-265.55
44th Ave @ Ward Rd
72A-0.00 (Begin)
Hwy 58 EB/NB Direct Connect
58A-5.40
70A-265.53
I-70 EB Ramps at
44th Ave
70A-266.06
W Interstate 70 Frontage Rd N
W Interstate 70 Frontage Rd
Interstate 70 Frontage Rd S
Ward Rd
Tabor St
W 44th Ave
W 46th Ave
Youngfield St
Van Gordon St
Routt St
Simms
Kaiser Permanente
TA Denver West
Classic Trailer Sales
Long Shot Bar & Grill
Trailer Source
Heinie's Market
denver house cleaning service
Performance Wise Services Center
Level Best Roofing and Construction
Howard Johnson Denver West
Tire Distribution Systems
Rocky Mountain Forest Products
Prospect RV Park
Freedom Hypnotherapy By Martie
A
B
C
D
O
i

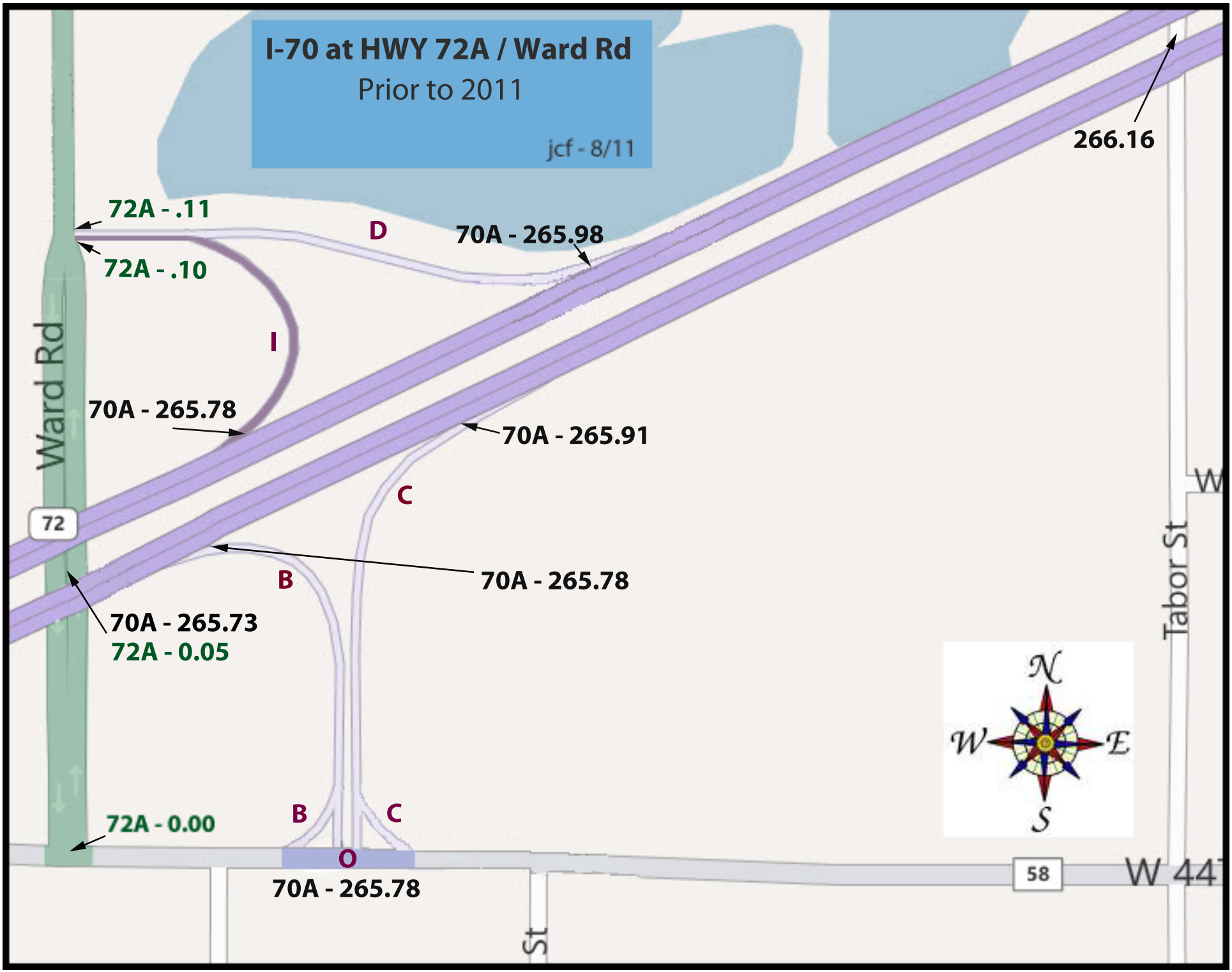
I-70 at HWY 72A / Ward Rd
Prior to 2011
jcf - 8/11
266.16
72A - .11
72A - .10
D
70A - 265.98
I
Ward Rd
70A - 265.78
70A - 265.91
C
72
B
70A - 265.78
70A - 265.73
72A - 0.05
Tabor St
N
W
E
S
72A - 0.00
B
C
O
70A - 265.78
58
W 44
St

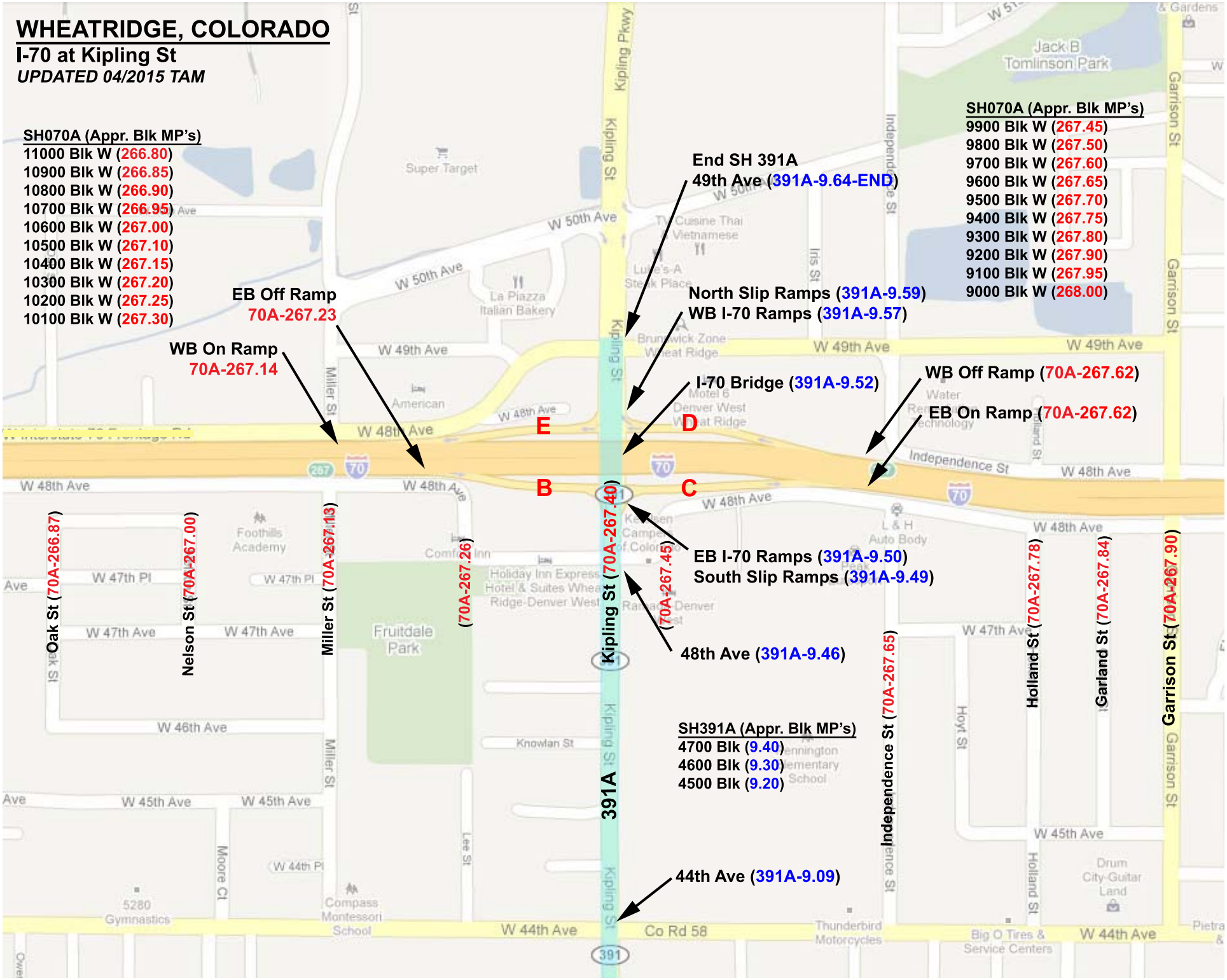
WHEATRIDGE, COLORADO
I-70 at Kipling St
UPDATED 04/2015 TAM
SH070A (Appr. Blk MP's)
11000 Blk W (266.80)
10900 Blk W (266.85)
10800 Blk W (266.90)
10700 Blk W (266.95)
10600 Blk W (267.00)
10500 Blk W (267.10)
10400 Blk W (267.15)
10300 Blk W (267.20)
10200 Blk W (267.25)
10100 Blk W (267.30)
SH070A (Appr. Blk MP's)
9900 Blk W (267.45)
9800 Blk W (267.50)
9700 Blk W (267.60)
9600 Blk W (267.65)
9500 Blk W (267.70)
9400 Blk W (267.75)
9300 Blk W (267.80)
9200 Blk W (267.90)
9100 Blk W (267.95)
9000 Blk W (268.00)
End SH 391A
49th Ave (391A-9.64-END)
EB Off Ramp
70A-267.23
WB On Ramp
70A-267.14
North Slip Ramps (391A-9.59)
WB I-70 Ramps (391A-9.57)
I-70 Bridge (391A-9.52)
WB Off Ramp (70A-267.62)
EB On Ramp (70A-267.62)
E
D
B
C
EB I-70 Ramps (391A-9.50)
South Slip Ramps (391A-9.49)
48th Ave (391A-9.46)
SH391A (Appr. Blk MP's)
4700 Blk (9.40)
4600 Blk (9.30)
4500 Blk (9.20)
44th Ave (391A-9.09)
Oak St (70A-266.87)
Nelson St (70A-267.00)
Miller St (70A-267.13)
(70A-267.26)
Kipling St (70A-267.40)
(70A-267.45)
Independence St (70A-267.65)
Holland St (70A-267.78)
Garland St (70A-267.84)
Garrison St (70A-267.90)
391A
Kipling Pkwy
Kipling St
Garrison St
Independence St
Miller St
Oak St
Nelson St
Holland St
Garland St
Moore Ct
Lee St
Iris St
Hoyt St
W 50th Ave
W 49th Ave
W 48th Ave
W 47th Ave
W 47th Pl
W 46th Ave
W 45th Ave
W 44th Ave
W 44th Pl
Co Rd 58
Knowlan St
Jack B Tomlinson Park
Super Target
La Piazza Italian Bakery
Foothills Academy
Fruitdale Park
Holiday Inn Express Hotel & Suites Wheat Ridge-Denver West
Motel 6 Denver West Wheat Ridge
L & H Auto Body
5280 Gymnastics
Compass Montessori School
Thunderbird Motorcycles
Big O Tires & Service Centers
Drum City-Guitar Land
267
70
391

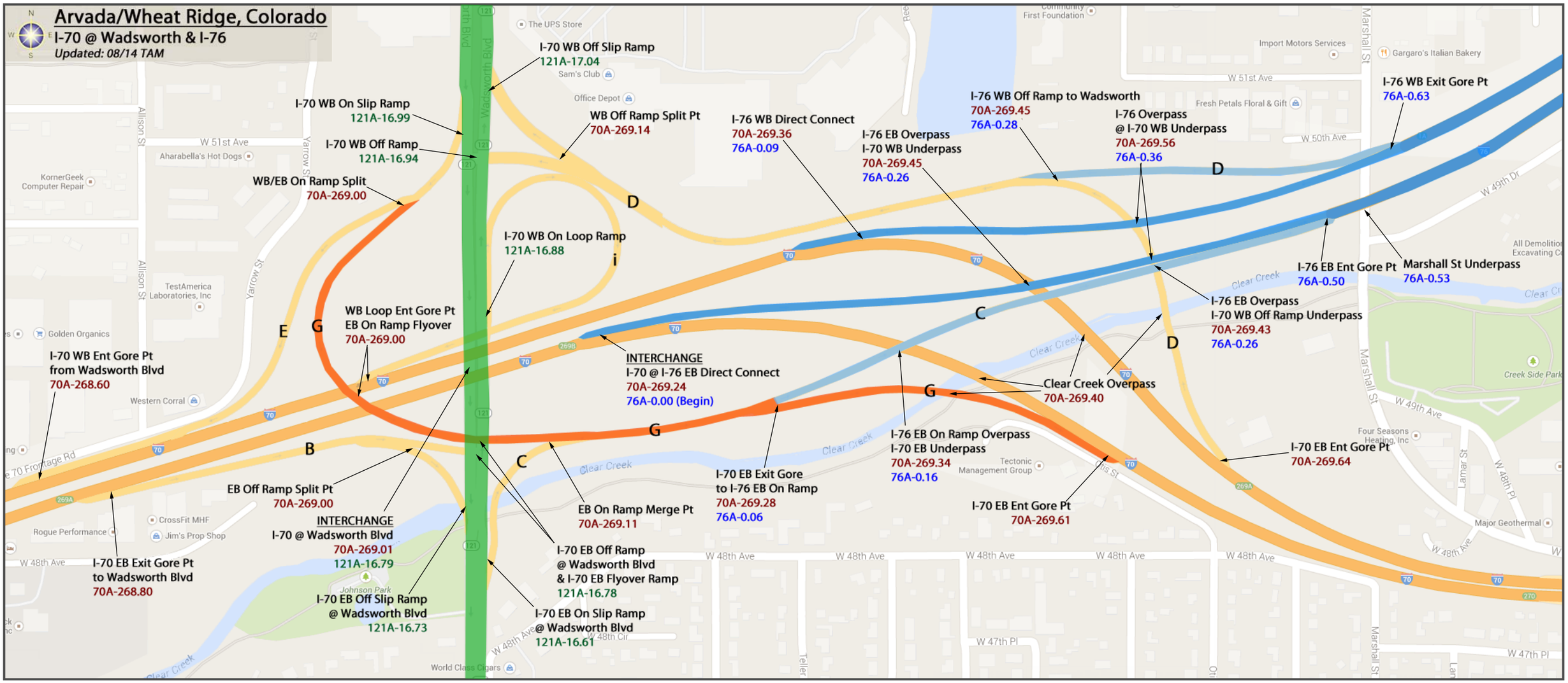

Arvada/Wheat Ridge, Colorado
I-70 @ Wadsworth & I-76
Updated: 08/14 TAM
I-70 WB Off Slip Ramp
121A-17.04
I-70 WB On Slip Ramp
121A-16.99
WB Off Ramp Split Pt
70A-269.14
I-70 WB Off Ramp
121A-16.94
WB/EB On Ramp Split
70A-269.00
I-70 WB On Loop Ramp
121A-16.88
I-76 WB Direct Connect
70A-269.36
76A-0.09
I-76 EB Overpass
I-70 WB Underpass
70A-269.45
76A-0.26
I-76 WB Off Ramp to Wadsworth
70A-269.45
76A-0.28
I-76 Overpass
@ I-70 WB Underpass
70A-269.56
76A-0.36
I-76 WB Exit Gore Pt
76A-0.63
I-76 EB Ent Gore Pt
76A-0.50
Marshall St Underpass
76A-0.53
I-76 EB Overpass
I-70 WB Off Ramp Underpass
70A-269.43
76A-0.26
WB Loop Ent Gore Pt
EB On Ramp Flyover
70A-269.00
I-70 WB Ent Gore Pt
from Wadsworth Blvd
70A-268.60
INTERCHANGE
I-70 @ I-76 EB Direct Connect
70A-269.24
76A-0.00 (Begin)
Clear Creek Overpass
70A-269.40
I-76 EB On Ramp Overpass
I-70 EB Underpass
70A-269.34
76A-0.16
I-70 EB Ent Gore Pt
70A-269.64
I-70 EB Exit Gore
to I-76 EB On Ramp
70A-269.28
76A-0.06
I-70 EB Ent Gore Pt
70A-269.61
EB Off Ramp Split Pt
70A-269.00
EB On Ramp Merge Pt
70A-269.11
INTERCHANGE
I-70 @ Wadsworth Blvd
70A-269.01
121A-16.79
I-70 EB Exit Gore Pt
to Wadsworth Blvd
70A-268.80
I-70 EB Off Ramp
@ Wadsworth Blvd
& I-70 EB Flyover Ramp
121A-16.78
I-70 EB Off Slip Ramp
@ Wadsworth Blvd
121A-16.73
I-70 EB On Slip Ramp
@ Wadsworth Blvd
121A-16.61
A
B
C
D
E
G
i
Clear Creek
W 48th Ave
W 47th Pl
W 49th Ave
W 51st Ave
W 50th Ave
Marshall St
Allison St
Yarrow St
Wadsworth Blvd

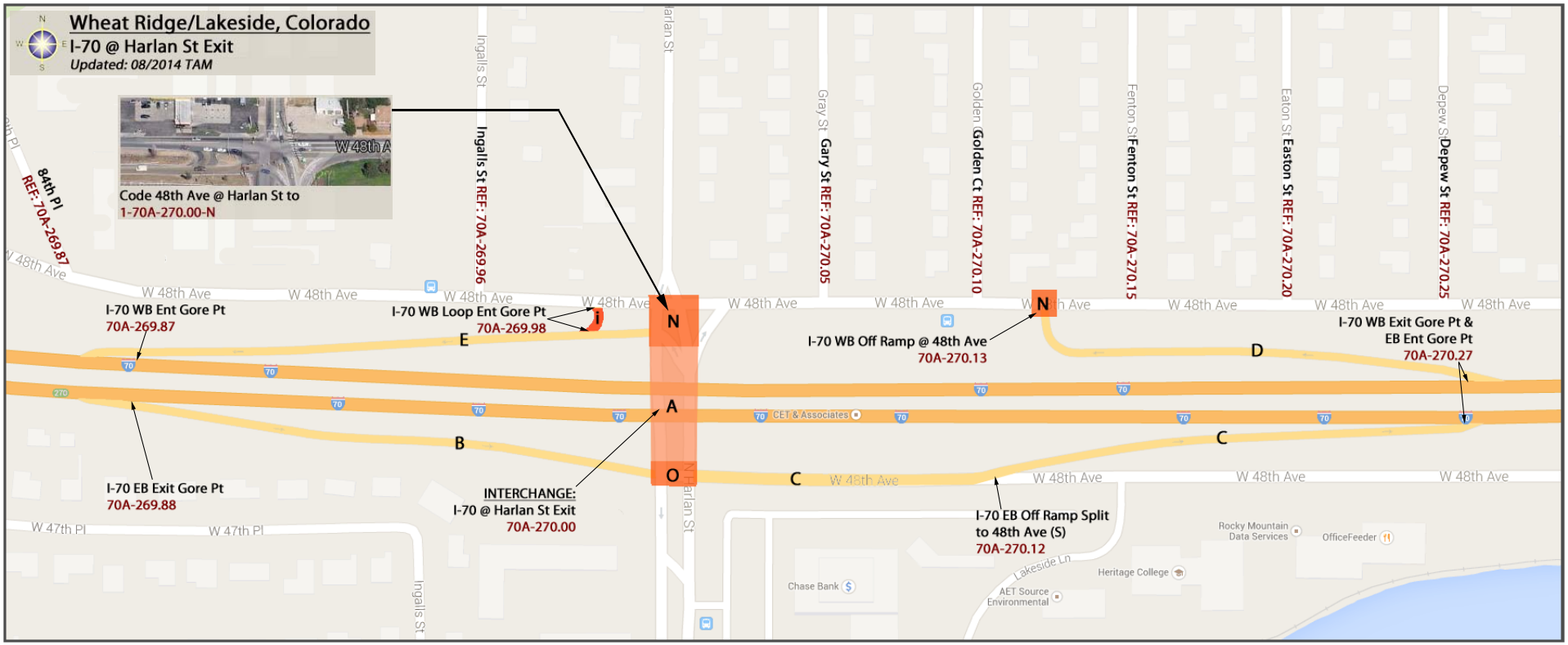
Wheat Ridge/Lakeside, Colorado
I-70 @ Harlan St Exit
Updated: 08/2014 TAM
Code 48th Ave @ Harlan St to
1-70A-270.00-N
84th Pl
REF: 70A-269.87
Ingalls St REF: 70A-269.96
Gary St REF: 70A-270.05
Golden Ct REF: 70A-270.10
Fenton St REF: 70A-270.15
Easton St REF: 70A-270.20
Depew St REF: 70A-270.25
W 48th Ave
I-70 WB Ent Gore Pt
70A-269.87
I-70 WB Loop Ent Gore Pt
70A-269.98
I-70 WB Off Ramp @ 48th Ave
70A-270.13
I-70 WB Exit Gore Pt &
EB Ent Gore Pt
70A-270.27
I-70 EB Exit Gore Pt
70A-269.88
INTERCHANGE:
I-70 @ Harlan St Exit
70A-270.00
I-70 EB Off Ramp Split
to 48th Ave (S)
70A-270.12
W 47th Pl
CET & Associates
Chase Bank
AET Source
Environmental
Heritage College
Rocky Mountain
Data Services
OfficeFeeder
Lakeside Ln

W 49th Ave
5200
5500
95A-9.17
Sheridan Blvd
Chase St
Benton St
Ames St
REF: 70A-270.32
REF: 70A-270.38
REF: 70A-270.43
70A-270.71
271A
95A-9.09
70A-270.53
WB Off Ramp Split
D
70A-270.76
95A-9.05
W 48th Ave
W 48th Ave
C
INTERCHANGE:
70A-270.50
95A-9.01
W 48th Ave
70A-270.27
Harlan On/Off Ramps
70A-270.45
G
95A-8.98
W 48th Ave
W 48th Ave
95A-8.91
N
W
E
S
Lakeside & Denver, Colorado
I-70 at Sheridan Blvd
UPDATED: 12/12 TAM

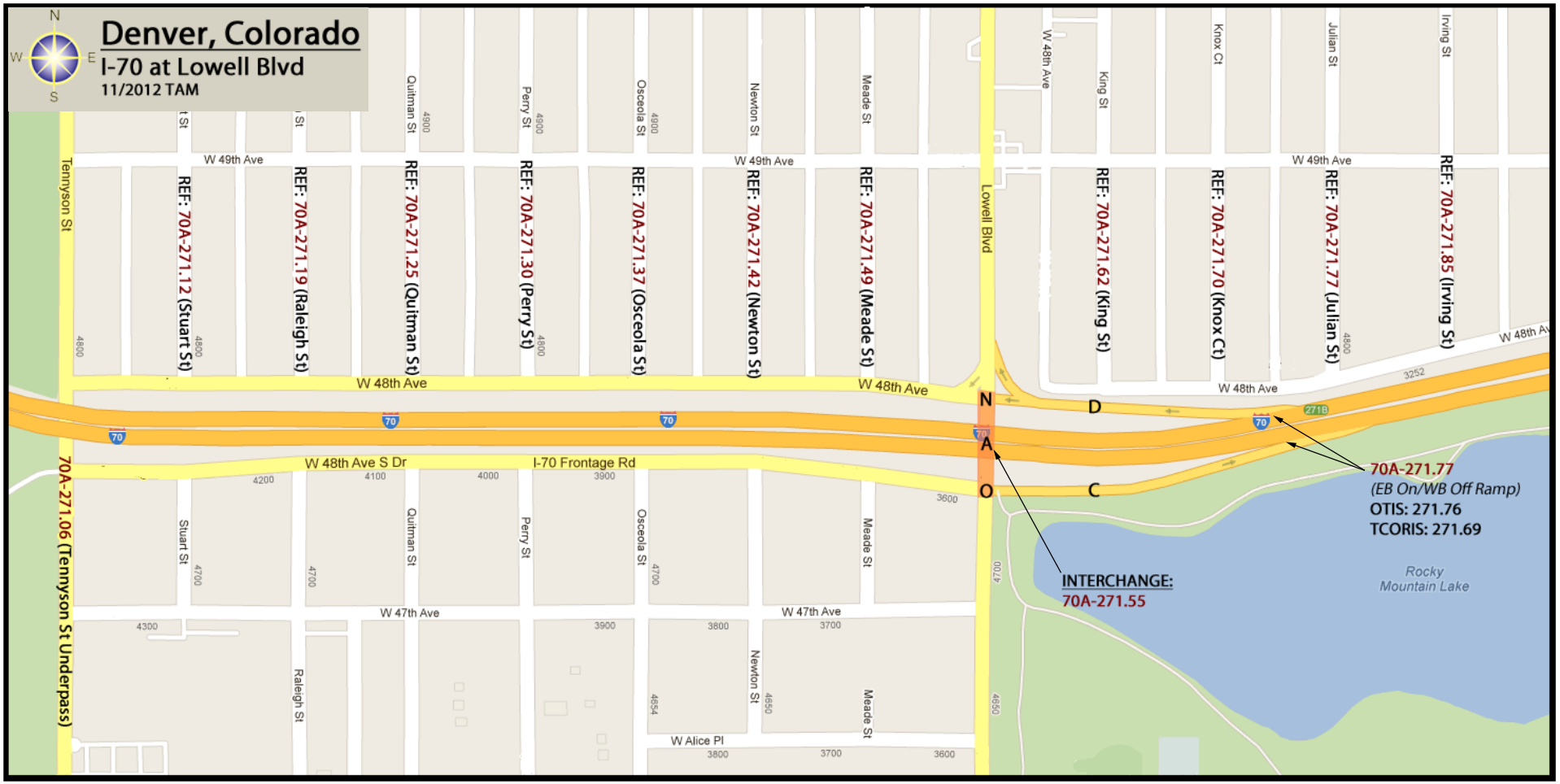
Denver, Colorado
I-70 at Lowell Blvd
11/2012 TAM
N
W
E
S
Tennyson St
70A-271.06 (Tennyson St Underpass)
W 49th Ave
W 48th Ave
W 48th Ave S Dr
I-70 Frontage Rd
W 47th Ave
W Alice Pl
Lowell Blvd
REF: 70A-271.12 (Stuart St)
REF: 70A-271.19 (Raleigh St)
REF: 70A-271.25 (Quitman St)
REF: 70A-271.30 (Perry St)
REF: 70A-271.37 (Osceola St)
REF: 70A-271.42 (Newton St)
REF: 70A-271.49 (Meade St)
REF: 70A-271.62 (King St)
REF: 70A-271.70 (Knox Ct)
REF: 70A-271.77 (Julian St)
REF: 70A-271.85 (Irving St)
Stuart St
Raleigh St
Quitman St
Perry St
Osceola St
Newton St
Meade St
King St
Knox Ct
Julian St
Irving St
N
A
O
D
C
INTERCHANGE:
70A-271.55
70A-271.77
(EB On/WB Off Ramp)
OTIS: 271.76
TCORIS: 271.69
Rocky
Mountain Lake

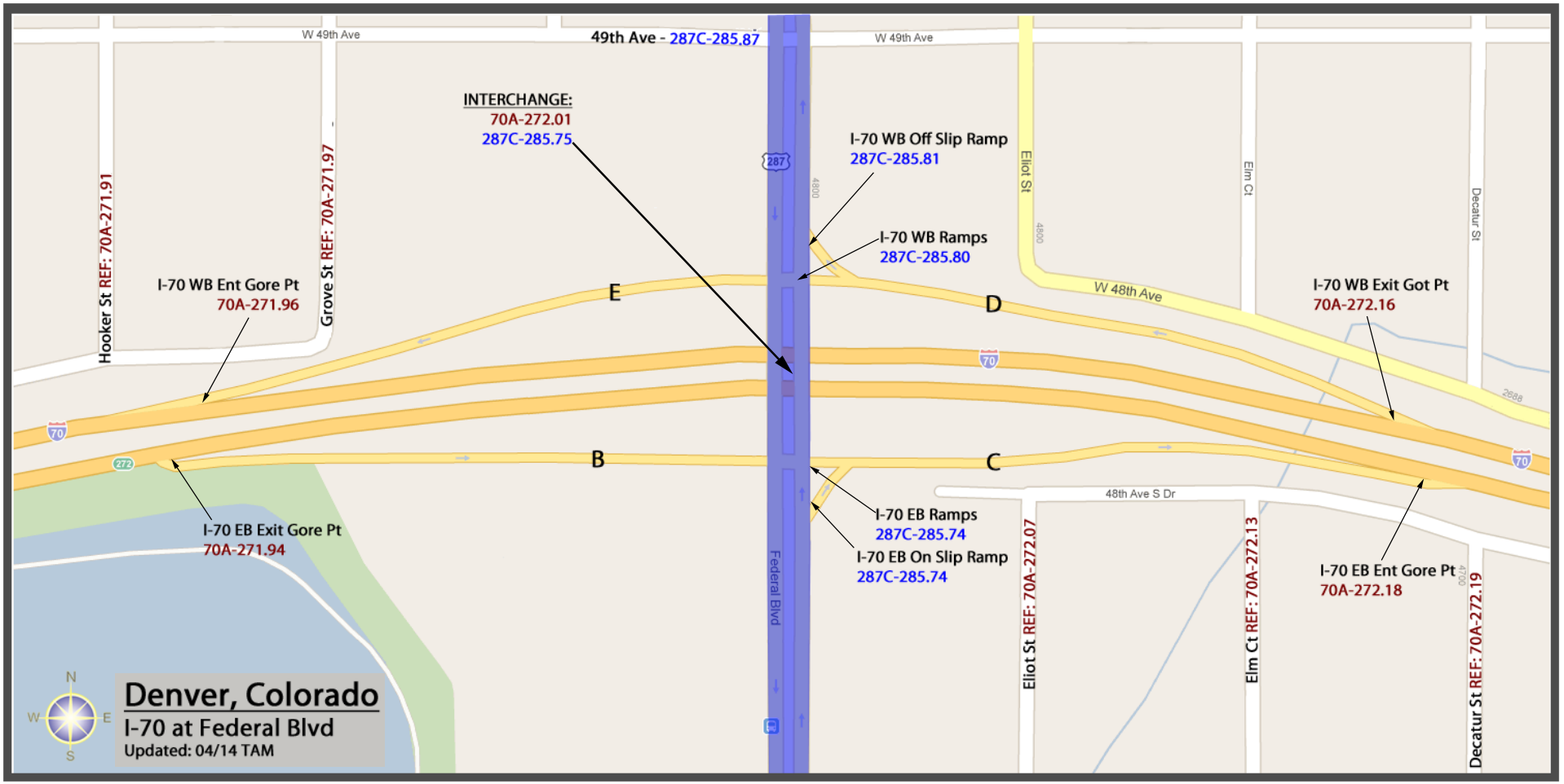
W 49th Ave
49th Ave - 287C-285.87
W 49th Ave
INTERCHANGE:
70A-272.01
287C-285.75
I-70 WB Off Slip Ramp
287C-285.81
I-70 WB Ramps
287C-285.80
Hooker St REF: 70A-271.91
Grove St REF: 70A-271.97
I-70 WB Ent Gore Pt
70A-271.96
E
D
W 48th Ave
I-70 WB Exit Got Pt
70A-272.16
B
C
48th Ave S Dr
I-70 EB Exit Gore Pt
70A-271.94
I-70 EB Ramps
287C-285.74
I-70 EB On Slip Ramp
287C-285.74
Federal Blvd
Eliot St REF: 70A-272.07
Elm Ct REF: 70A-272.13
I-70 EB Ent Gore Pt
70A-272.18
Decatur St REF: 70A-272.19
Eliot St
Elm Ct
Decatur St
Denver, Colorado
I-70 at Federal Blvd
Updated: 04/14 TAM

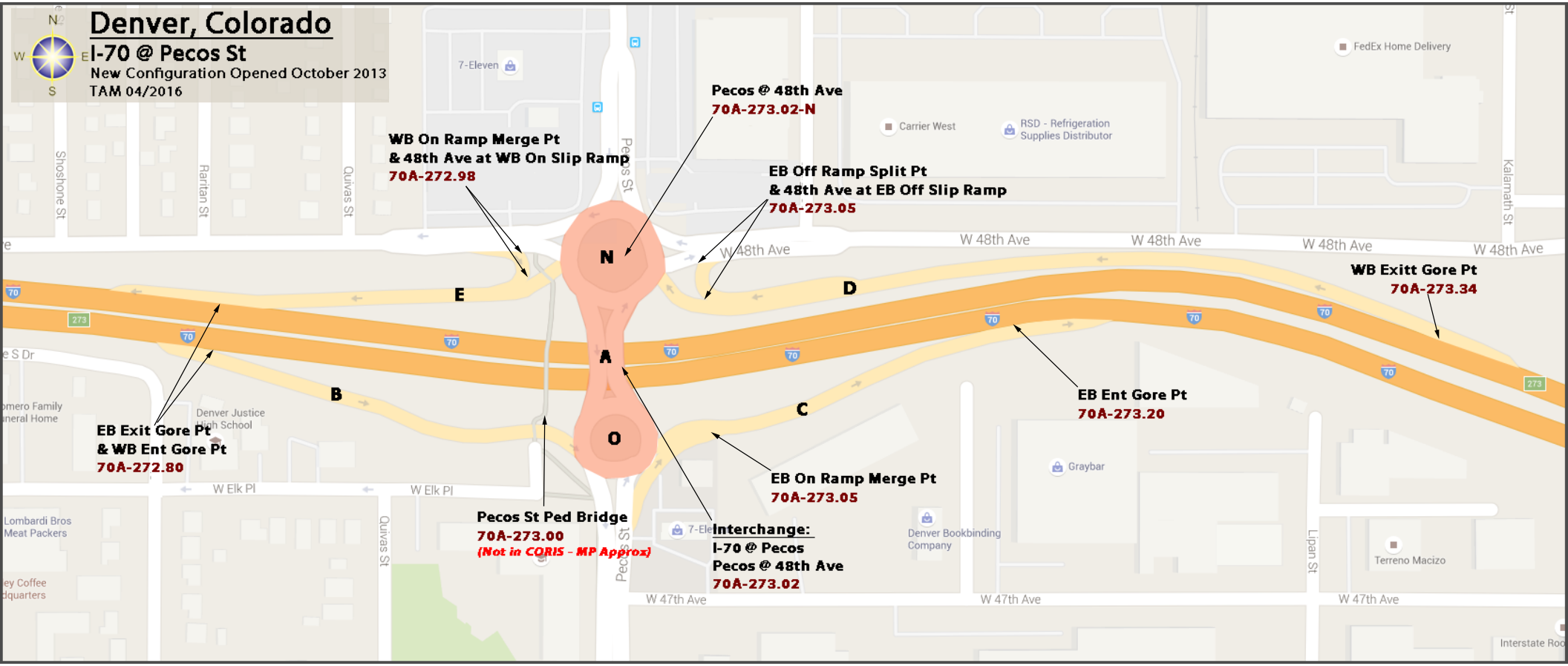
Denver, Colorado
I-70 @ Pecos St
New Configuration Opened October 2013
TAM 04/2016
Pecos @ 48th Ave
70A-273.02-N
WB On Ramp Merge Pt
& 48th Ave at WB On Slip Ramp
70A-272.98
EB Off Ramp Split Pt
& 48th Ave at EB Off Slip Ramp
70A-273.05
WB Exitt Gore Pt
70A-273.34
EB Ent Gore Pt
70A-273.20
EB Exit Gore Pt
& WB Ent Gore Pt
70A-272.80
EB On Ramp Merge Pt
70A-273.05
Pecos St Ped Bridge
70A-273.00
(Not in CORIS - MP Approx)
Interchange:
I-70 @ Pecos
Pecos @ 48th Ave
70A-273.02
N
E
D
A
B
C
O
W 48th Ave
W Elk Pl
W 47th Ave
Pecos St
Quivas St
Shoshone St
Raritan St
Kalamath St
Lipan St
7-Eleven
FedEx Home Delivery
Carrier West
RSD - Refrigeration Supplies Distributor
Denver Justice High School
Graybar
Denver Bookbinding Company
Terreno Macizo
Lombardi Bros Meat Packers

Code all 48th at Pecos St to I-70 "N" Intersection.
One light, one intersection.
N
W
E
S
Shoshone St
Raritan St
Quivas St
Peterson Ct
Pecos St
Osage St
Tejon St
REF: 70A-272.77
REF: 70A-272.89
REF: 70A-272.94
REF: 70A-272.96
REF: 70A-273.09
REF:70A-273.35
48th Ave
W 48th Ave
W 48th Ave
W 48th Ave
W 48th Ave
W 48th Ave
W 48th
70A-272.90
70A-272.98
i
E
E
*N
D
F
70A-273.07
D
A
B
C
O
70A-272.90
70A-273.19
70A-273.34
W Elk Pl
W Elk Pl
W Elk Pl
Shoshone St
REF: 70A-272.87
REF: 70A-272.95
INTERCHANGE:
70A-273.02
Pecos St
REF: 70A-273.28
REF: 70A-273.28
Tejon St
Denver, Colorado
I-70 @ Pecos St
06/11 TAM

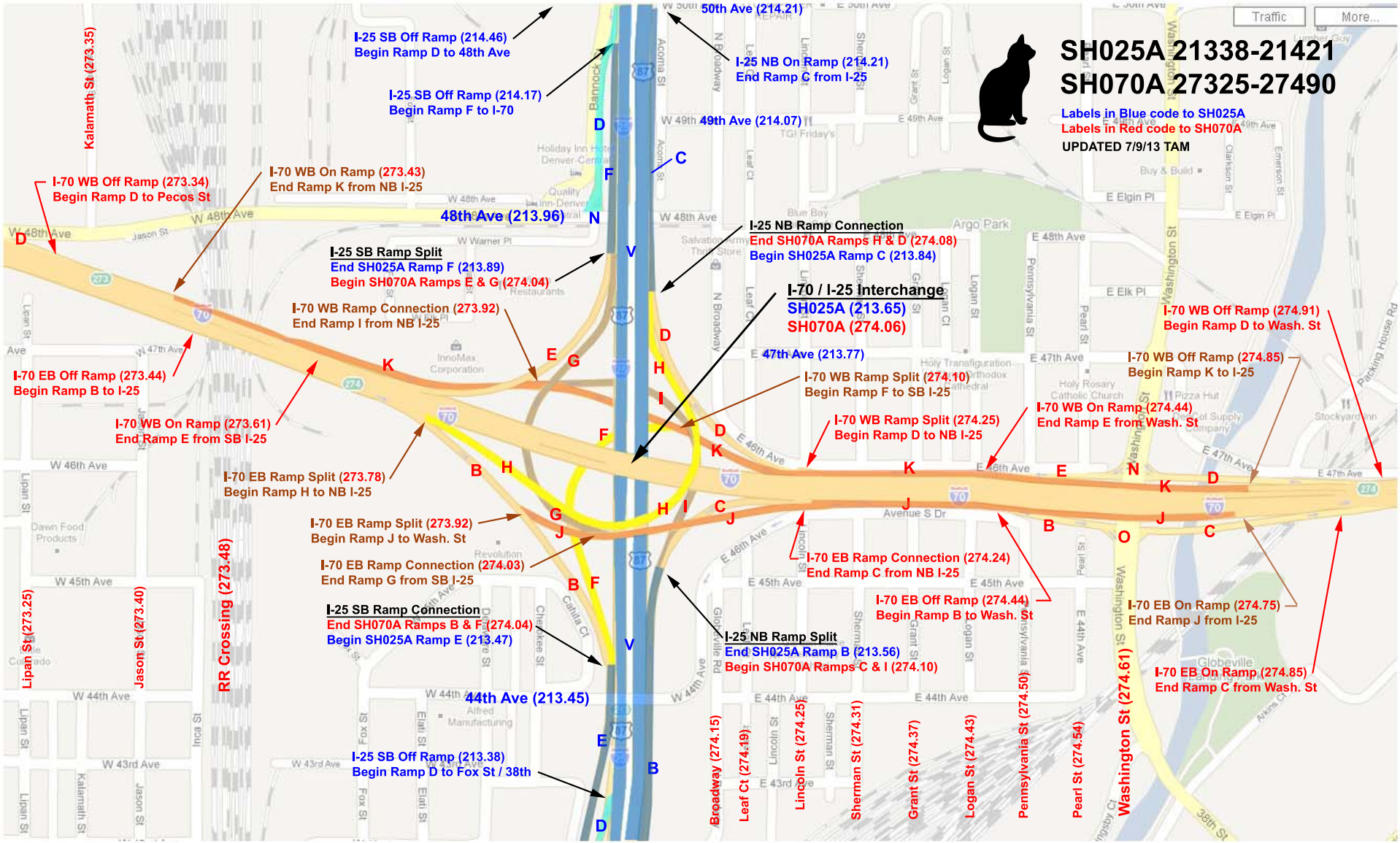
SH025A 21338-21421
SH070A 27325-27490
Labels in Blue code to SH025A
Labels in Red code to SH070A
UPDATED 7/9/13 TAM
Traffic
More...
I-25 SB Off Ramp (214.46)
Begin Ramp D to 48th Ave
I-25 SB Off Ramp (214.17)
Begin Ramp F to I-70
50th Ave (214.21)
I-25 NB On Ramp (214.21)
End Ramp C from I-25
49th Ave (214.07)
Kalamath St (273.35)
I-70 WB Off Ramp (273.34)
Begin Ramp D to Pecos St
I-70 WB On Ramp (273.43)
End Ramp K from NB I-25
48th Ave (213.96)
I-25 SB Ramp Split
End SH025A Ramp F (213.89)
Begin SH070A Ramps E & G (274.04)
I-25 NB Ramp Connection
End SH070A Ramps H & D (274.08)
Begin SH025A Ramp C (213.84)
I-70 / I-25 Interchange
SH025A (213.65)
SH070A (274.06)
I-70 WB Ramp Connection (273.92)
End Ramp I from NB I-25
47th Ave (213.77)
I-70 WB Off Ramp (274.91)
Begin Ramp D to Wash. St
I-70 WB Off Ramp (274.85)
Begin Ramp K to I-25
I-70 EB Off Ramp (273.44)
Begin Ramp B to I-25
I-70 WB Ramp Split (274.10)
Begin Ramp F to SB I-25
I-70 WB On Ramp (274.44)
End Ramp E from Wash. St
I-70 WB On Ramp (273.61)
End Ramp E from SB I-25
I-70 WB Ramp Split (274.25)
Begin Ramp D to NB I-25
I-70 EB Ramp Split (273.78)
Begin Ramp H to NB I-25
I-70 EB Ramp Split (273.92)
Begin Ramp J to Wash. St
I-70 EB Ramp Connection (274.03)
End Ramp G from SB I-25
I-70 EB Ramp Connection (274.24)
End Ramp C from NB I-25
I-70 EB Off Ramp (274.44)
Begin Ramp B to Wash. St
I-70 EB On Ramp (274.75)
End Ramp J from I-25
I-25 SB Ramp Connection
End SH070A Ramps B & F (274.04)
Begin SH025A Ramp E (213.47)
I-25 NB Ramp Split
End SH025A Ramp B (213.56)
Begin SH070A Ramps C & I (274.10)
I-70 EB On Ramp (274.85)
End Ramp C from Wash. St
RR Crossing (273.48)
Lipan St (273.25)
Jason St (273.40)
44th Ave (213.45)
I-25 SB Off Ramp (213.38)
Begin Ramp D to Fox St / 38th
Broadway (274.15)
Leaf Ct (274.19)
Lincoln St (274.25)
Sherman St (274.31)
Grant St (274.37)
Logan St (274.43)
Pennsylvania St (274.50)
Pearl St (274.54)
Washington St (274.61)
W 48th Ave
W 47th Ave
W 46th Ave
W 45th Ave
W 44th Ave
W 43rd Ave
E 48th Ave
E 47th Ave
E 46th Ave
E 45th Ave
E 44th Ave
E 43rd Ave
Argo Park
Globeville

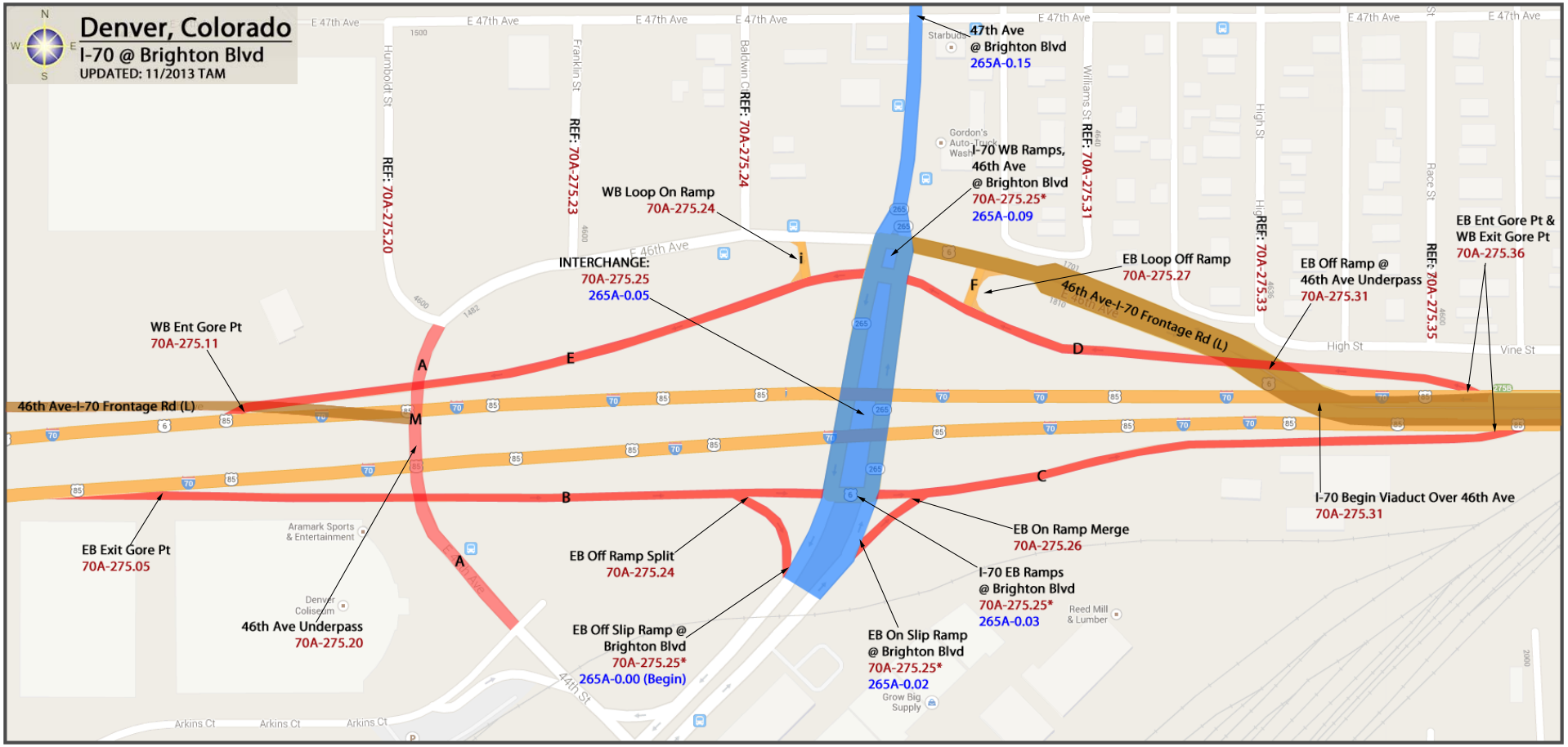
Denver, Colorado
I-70 @ Brighton Blvd
UPDATED: 11/2013 TAM
47th Ave
@ Brighton Blvd
265A-0.15
I-70 WB Ramps,
46th Ave
@ Brighton Blvd
70A-275.25*
265A-0.09
WB Loop On Ramp
70A-275.24
INTERCHANGE:
70A-275.25
265A-0.05
EB Loop Off Ramp
70A-275.27
EB Off Ramp @
46th Ave Underpass
70A-275.31
EB Ent Gore Pt &
WB Exit Gore Pt
70A-275.36
WB Ent Gore Pt
70A-275.11
46th Ave-I-70 Frontage Rd (L)
I-70 Begin Viaduct Over 46th Ave
70A-275.31
EB Exit Gore Pt
70A-275.05
46th Ave Underpass
70A-275.20
EB Off Ramp Split
70A-275.24
EB On Ramp Merge
70A-275.26
I-70 EB Ramps
@ Brighton Blvd
70A-275.25*
265A-0.03
EB Off Slip Ramp @
Brighton Blvd
70A-275.25*
265A-0.00 (Begin)
EB On Slip Ramp
@ Brighton Blvd
70A-275.25*
265A-0.02
REF: 70A-275.20
REF: 70A-275.23
REF: 70A-275.24
REF: 70A-275.31
REF: 70A-275.33
REF: 70A-275.35
E 47th Ave
E 46th Ave
High St
Vine St
Humboldt St
Franklin St
Baldwin Ct
Williams St
Race St
Arkins Ct
Aramark Sports
& Entertainment
Denver
Coliseum
Reed Mill
& Lumber
Grow Big
Supply
Starbucks
Gordon's
Auto Wash

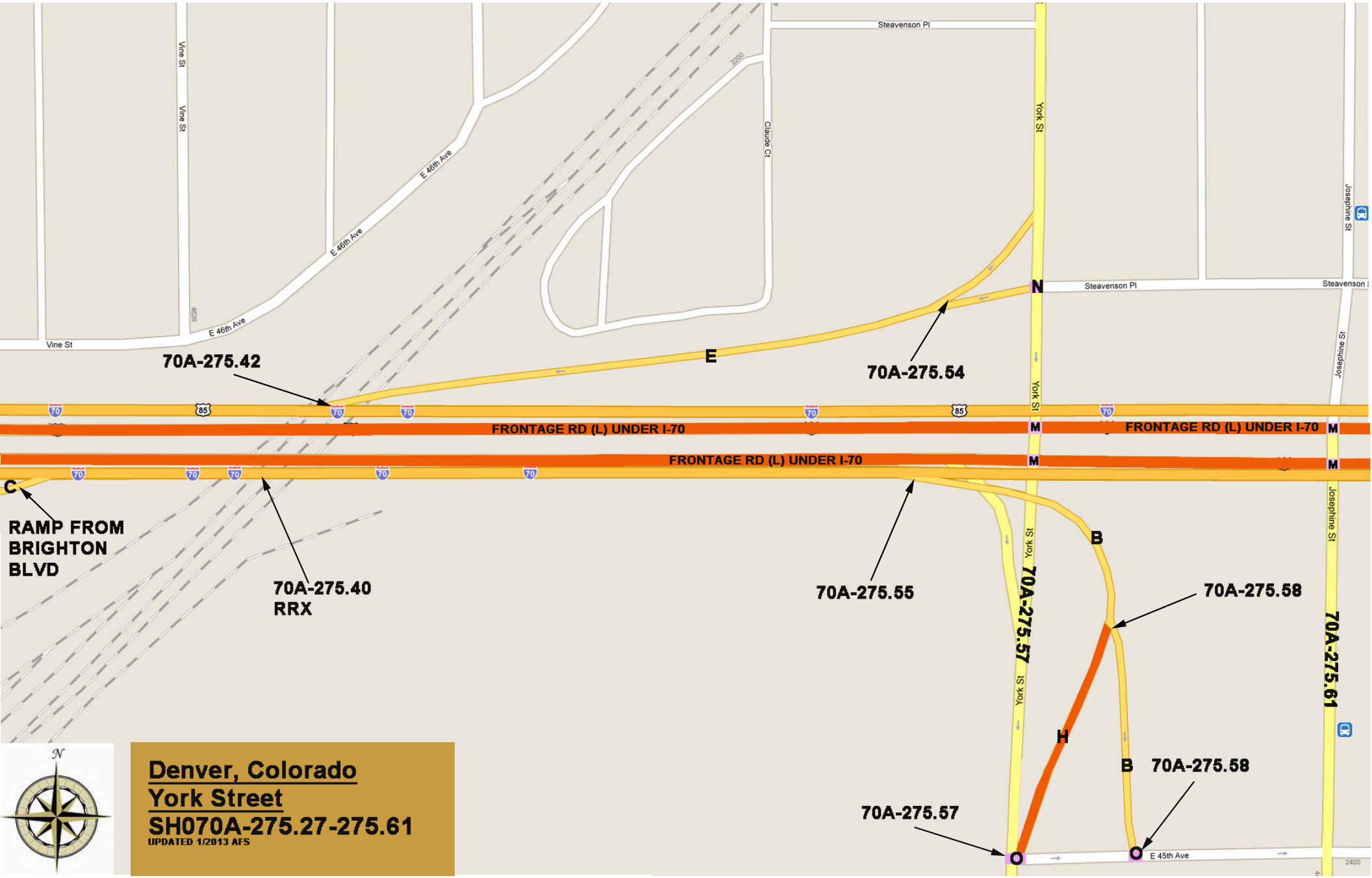

Denver, Colorado
York Street
SH070A-275.27-275.61

UPDATED 1/2013 AFS

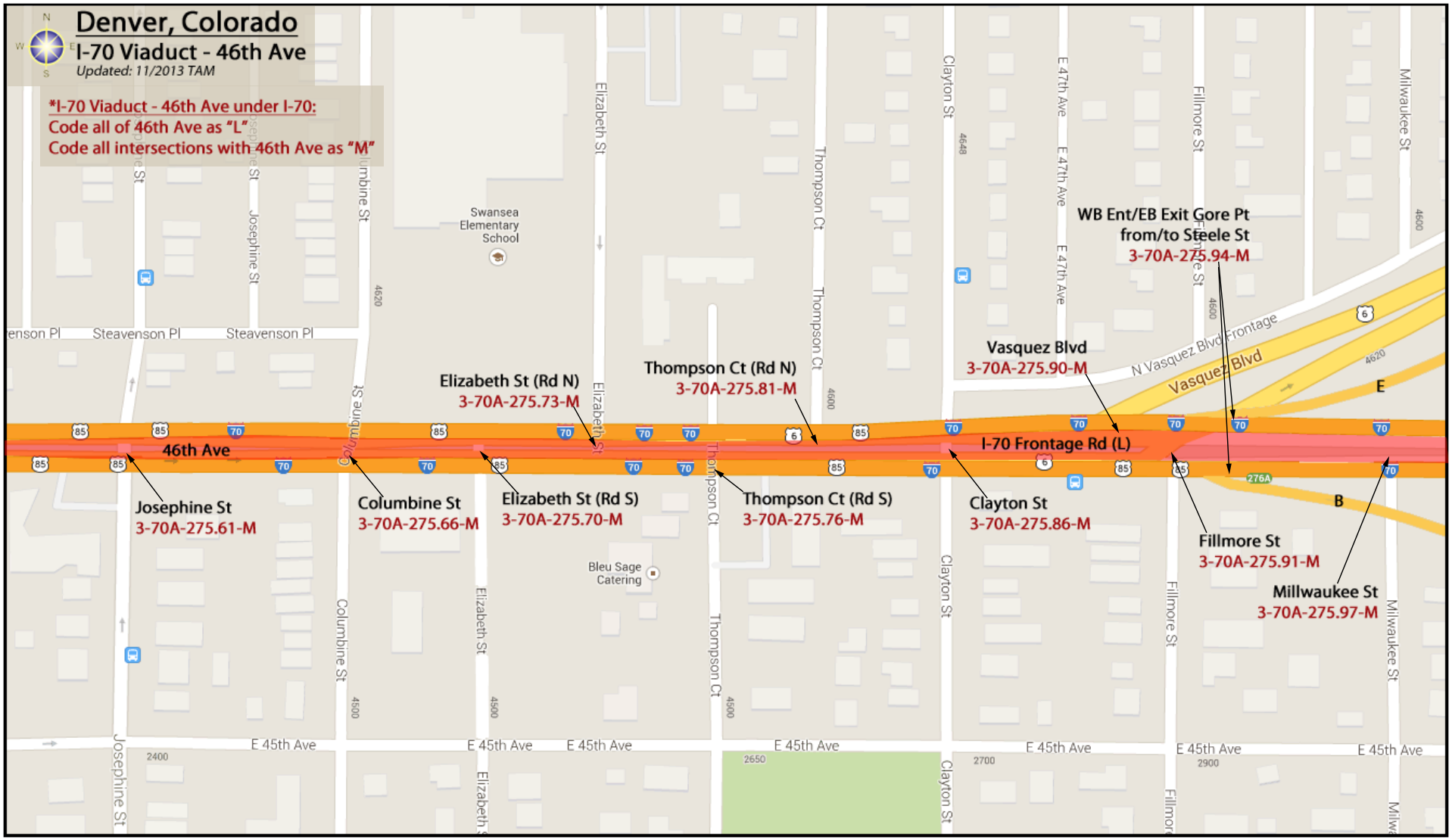
Denver, Colorado
I-70 Viaduct - 46th Ave
Updated: 11/2013 TAM
*I-70 Viaduct - 46th Ave under I-70:
Code all of 46th Ave as "L"
Code all intersections with 46th Ave as "M"
46th Ave
Josephine St
3-70A-275.61-M
Columbine St
3-70A-275.66-M
Elizabeth St (Rd S)
3-70A-275.70-M
Elizabeth St (Rd N)
3-70A-275.73-M
Thompson Ct (Rd N)
3-70A-275.81-M
Thompson Ct (Rd S)
3-70A-275.76-M
Clayton St
3-70A-275.86-M
Vasquez Blvd
3-70A-275.90-M
WB Ent/EB Exit Gore Pt
from/to Steele St
3-70A-275.94-M
I-70 Frontage Rd (L)
Fillmore St
3-70A-275.91-M
Millwaukee St
3-70A-275.97-M
N Vasquez Blvd Frontage
Vasquez Blvd
E
B
Swansea
Elementary
School
Bleu Sage
Catering
Steavenson Pl
E 45th Ave
E 47th Ave
Josephine St
Columbine St
Elizabeth St
Thompson Ct
Clayton St
Fillmore St
Milwaukee St

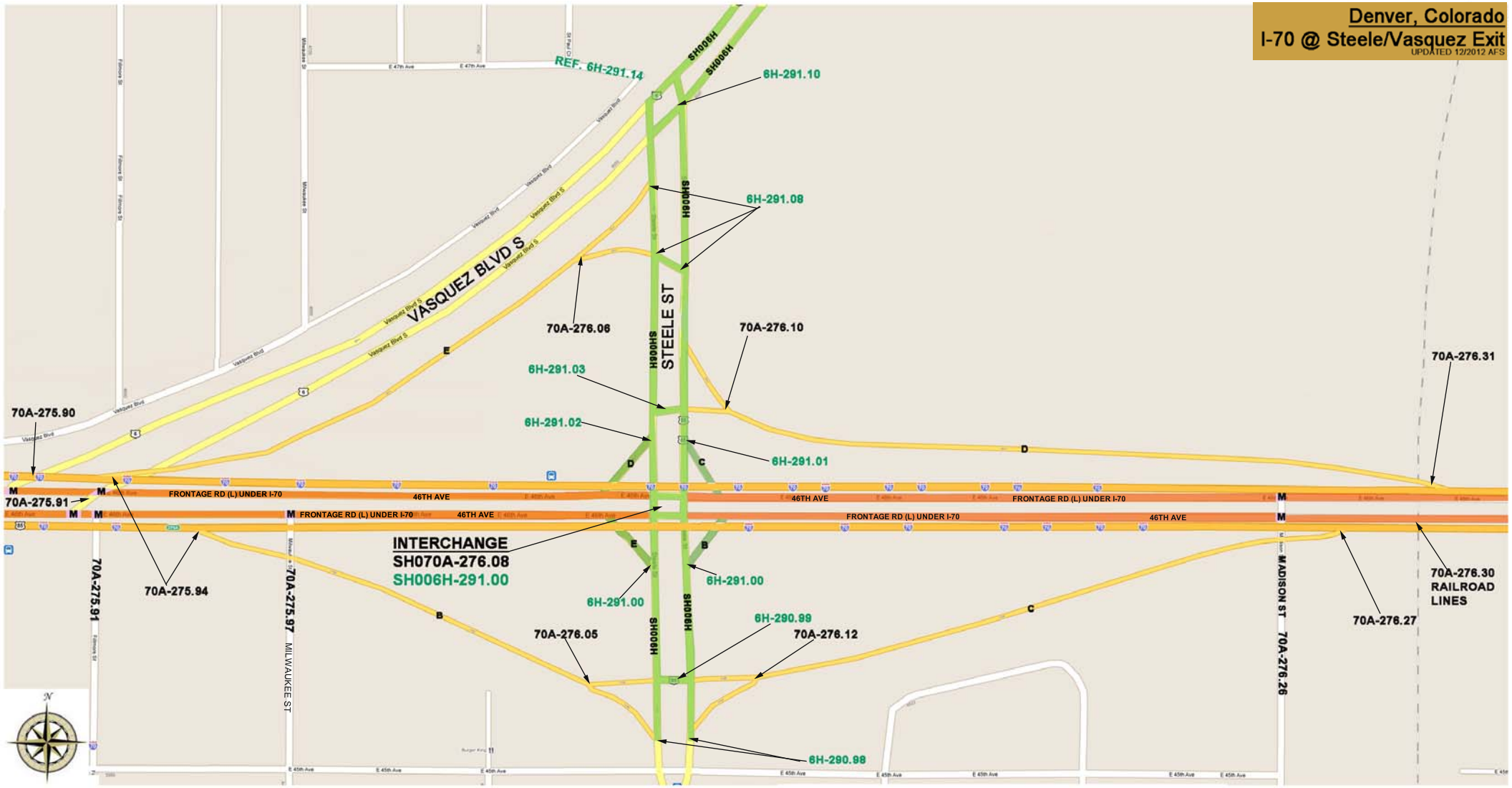
Denver, Colorado
I-70 @ Steele/Vasquez Exit
UPDATED 12/2012 AFS
REF. 6H-291.14
6H-291.10
6H-291.08
70A-276.06
70A-276.10
70A-276.31
6H-291.03
6H-291.02
6H-291.01
70A-275.90
70A-275.91
FRONTAGE RD (L) UNDER I-70
46TH AVE
INTERCHANGE
SH070A-276.08
SH006H-291.00
70A-275.94
6H-291.00
6H-291.00
70A-276.30
RAILROAD
LINES
70A-276.27
6H-290.99
70A-276.05
70A-276.12
6H-290.98
VASQUEZ BLVD S
STEELE ST
MILWAUKEE ST
MADISON ST
70A-276.26
70A-275.97
SH006H

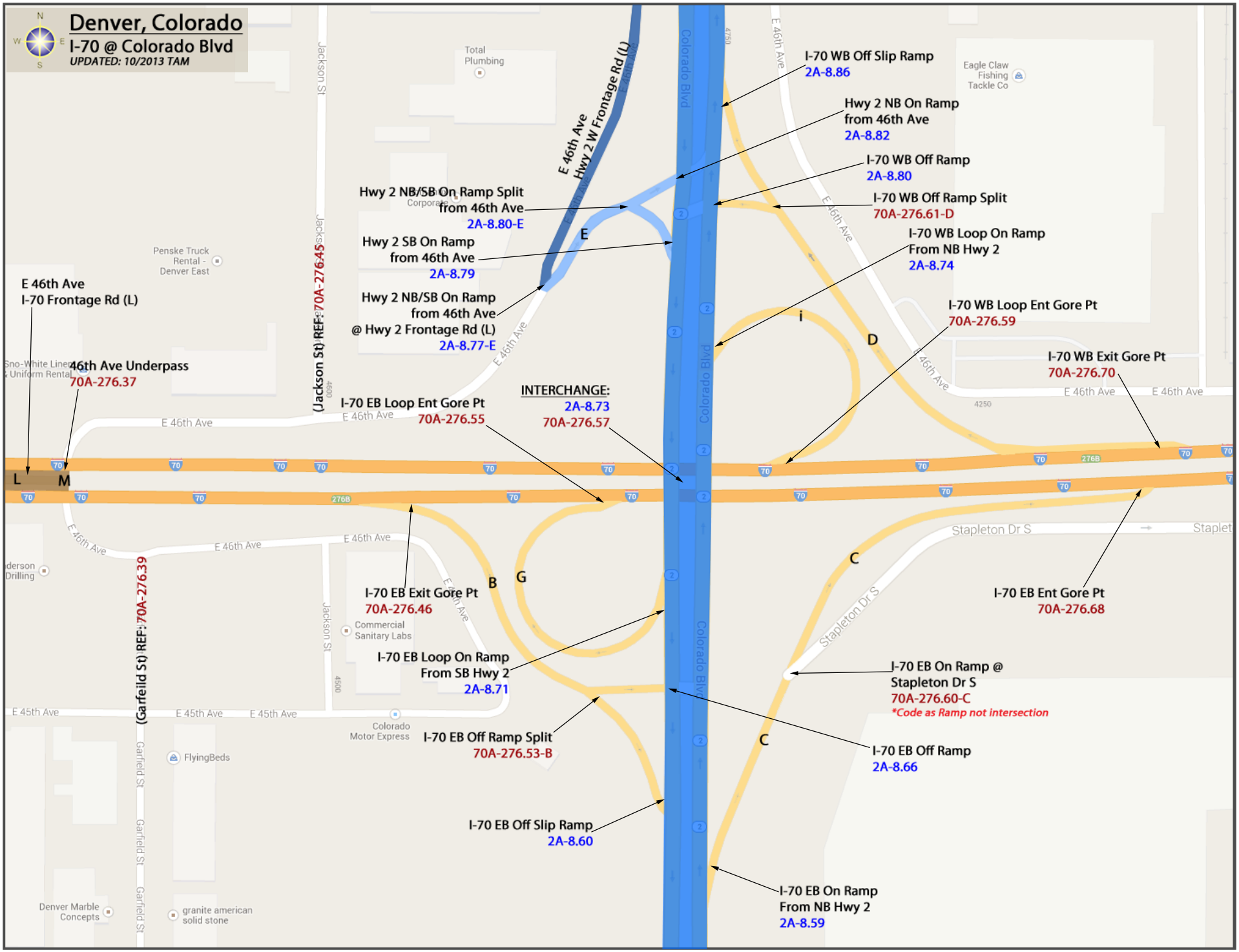
Denver, Colorado
I-70 @ Colorado Blvd
UPDATED: 10/2013 TAM
E 46th Ave
I-70 Frontage Rd (L)
46th Ave Underpass
70A-276.37
(Jackson St) REF: 70A-276.45
(Garfeild St) REF: 70A-276.39
Hwy 2 NB/SB On Ramp Split
from 46th Ave
2A-8.80-E
Hwy 2 SB On Ramp
from 46th Ave
2A-8.79
Hwy 2 NB/SB On Ramp
from 46th Ave
@ Hwy 2 Frontage Rd (L)
2A-8.77-E
I-70 EB Loop Ent Gore Pt
70A-276.55
INTERCHANGE:
2A-8.73
70A-276.57
I-70 EB Exit Gore Pt
70A-276.46
I-70 EB Loop On Ramp
From SB Hwy 2
2A-8.71
I-70 EB Off Ramp Split
70A-276.53-B
I-70 EB Off Slip Ramp
2A-8.60
I-70 EB On Ramp
From NB Hwy 2
2A-8.59
I-70 WB Off Slip Ramp
2A-8.86
Hwy 2 NB On Ramp
from 46th Ave
2A-8.82
I-70 WB Off Ramp
2A-8.80
I-70 WB Off Ramp Split
70A-276.61-D
I-70 WB Loop On Ramp
From NB Hwy 2
2A-8.74
I-70 WB Loop Ent Gore Pt
70A-276.59
I-70 WB Exit Gore Pt
70A-276.70
I-70 EB Ent Gore Pt
70A-276.68
I-70 EB On Ramp @
Stapleton Dr S
70A-276.60-C
*Code as Ramp not intersection
I-70 EB Off Ramp
2A-8.66
Colorado Blvd
Jackson St
Garfield St
E 46th Ave
E 45th Ave
Stapleton Dr S
Total Plumbing
Penske Truck Rental - Denver East
Commercial Sanitary Labs
Colorado Motor Express
FlyingBeds
Denver Marble Concepts
granite american solid stone
Eagle Claw Fishing Tackle Co

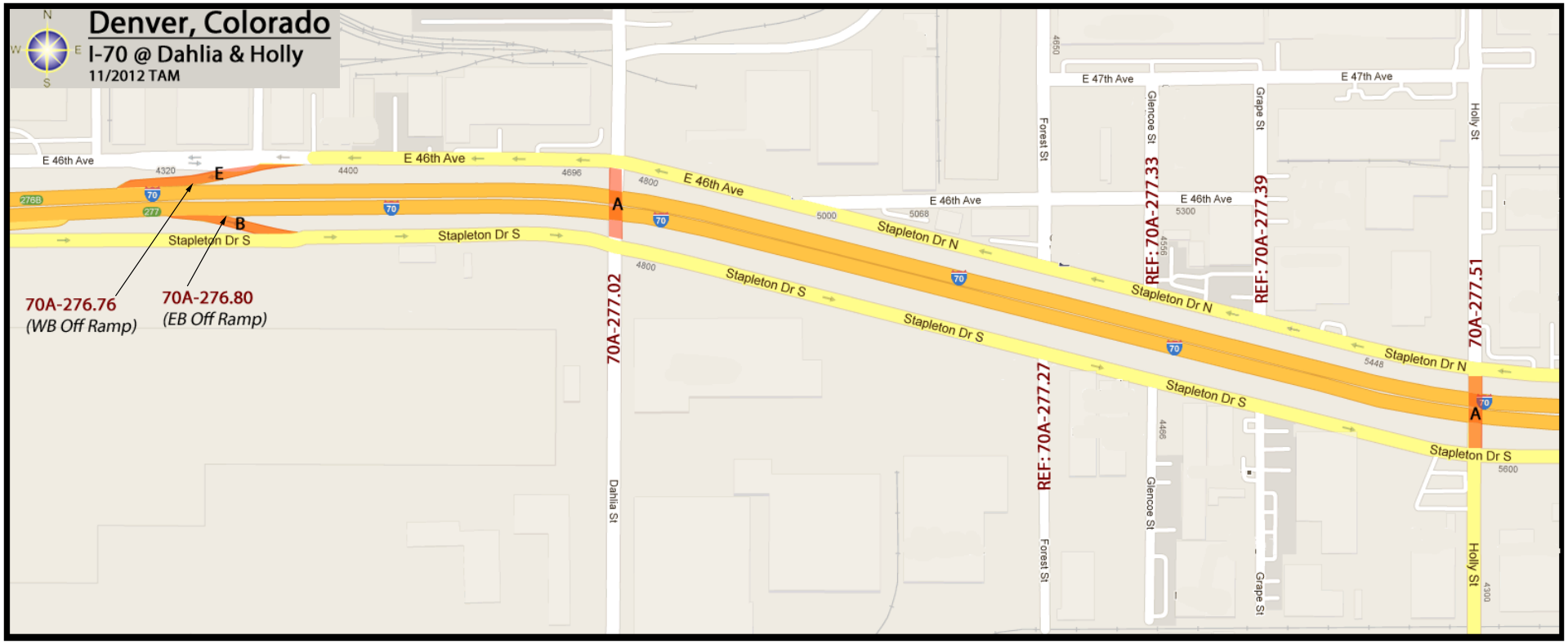
Denver, Colorado
I-70 @ Dahlia & Holly
11/2012 TAM
N
W
E
S
E 46th Ave
E 47th Ave
Stapleton Dr S
Stapleton Dr N
Forest St
Glencoe St
Grape St
Holly St
Dahlia St
70A-277.02
REF: 70A-277.33
REF: 70A-277.39
REF: 70A-277.27
70A-277.51
70A-276.76
(WB Off Ramp)
70A-276.80
(EB Off Ramp)
A
B
E
70

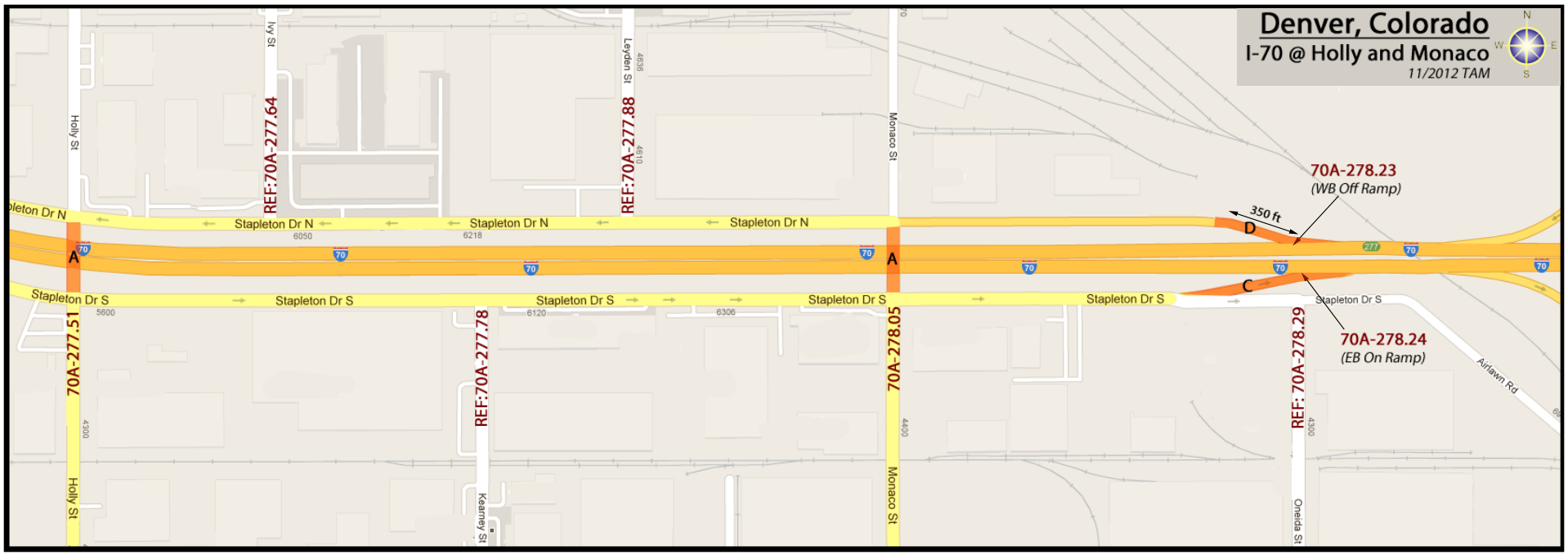
Denver, Colorado
I-70 @ Holly and Monaco
11/2012 TAM
N
W
E
S
Holly St
Ivy St
Leyden St
Monaco St
Stapleton Dr N
Stapleton Dr S
REF:70A-277.64
REF:70A-277.88
70A-277.51
REF:70A-277.78
70A-278.05
REF: 70A-278.29
70A-278.23
(WB Off Ramp)
350 ft
70A-278.24
(EB On Ramp)
Airlawn Rd
Oneida St
Kearney St
A
D
C
70

Denver, Colorado
I-70 @ Quebec/Northfield
UPDATED: 07/2013 TAM
N
S
E
W
I-70 WB On Slip Ramp:
35A-8.65
I-70 WB Off Slip Ramp:
35A-8.67
I-70 WB Ramps:
35A-8.62
I-70 WB On Ramp Merge PT:
70A-278.49
I-70 WB Off Ramp Split PT:
70A-278.60
E
D
I-70 EB Exit/WB Ent Gore PT:
70A-278.37
I-70 WB Exit Gore PT:
70A-278.70
I-70 Major Str (E-17-AER)
Sandcreek:
70A-278.73
I-70 Major Str (E-17-DF & E-17-EW)
RRX Underpass:
70A-278.36
B
C
INTERCHANGE:
35A-8.55
70A-278.55
I-70 EB Ent Gore PT:
70A-278.71
I-70 EB Off Ramp Split PT:
70A-278.49
I-70 EB On Ramp Merge PT:
70A-278.61
I-70 EB Ramps:
35A-8.49
I-70 EB On/Off Slip Ramps:
35A-8.44 (Begin)
Sand Creek Regional Greenway
Sand Creek
Airlawn Rd
Quebec St
Colo

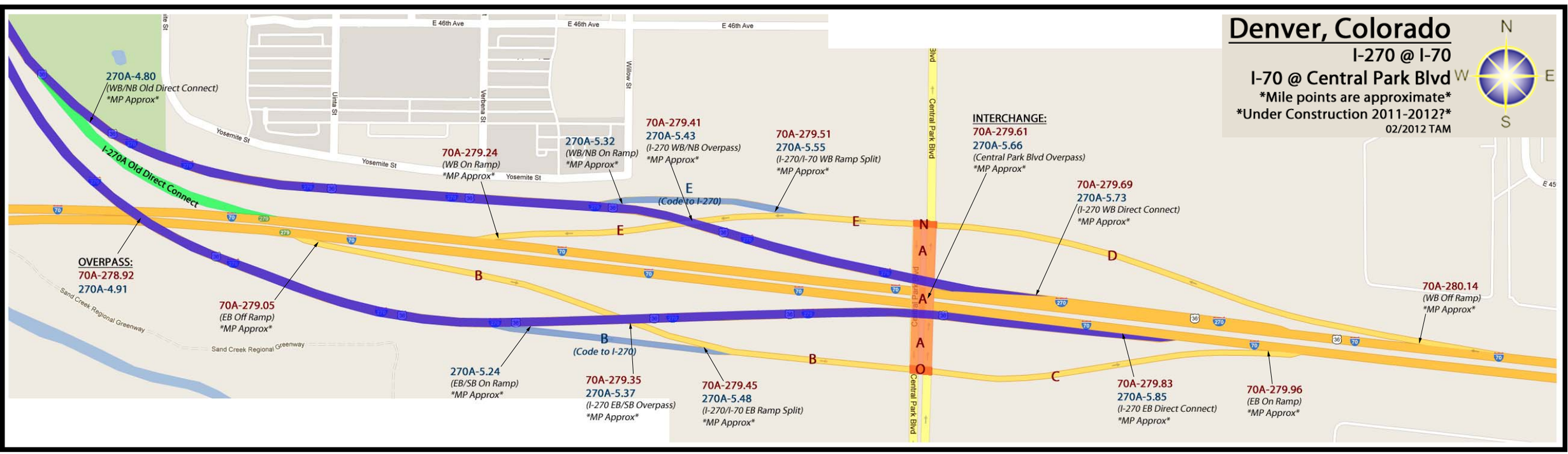
Denver, Colorado
I-270 @ I-70
I-70 @ Central Park Blvd
Mile points are approximate
Under Construction 2011-2012?
02/2012 TAM
N
S
E
W
270A-4.80
(WB/NB Old Direct Connect)
MP Approx
I-270A Old Direct Connect
OVERPASS:
70A-278.92
270A-4.91
70A-279.05
(EB Off Ramp)
MP Approx
70A-279.24
(WB On Ramp)
MP Approx
270A-5.32
(WB/NB On Ramp)
MP Approx
70A-279.41
270A-5.43
(I-270 WB/NB Overpass)
MP Approx
70A-279.51
270A-5.55
(I-270/I-70 WB Ramp Split)
MP Approx
INTERCHANGE:
70A-279.61
270A-5.66
(Central Park Blvd Overpass)
MP Approx
70A-279.69
270A-5.73
(I-270 WB Direct Connect)
MP Approx
70A-280.14
(WB Off Ramp)
MP Approx
270A-5.24
(EB/SB On Ramp)
MP Approx
70A-279.35
270A-5.37
(I-270 EB/SB Overpass)
MP Approx
70A-279.45
270A-5.48
(I-270/I-70 EB Ramp Split)
MP Approx
70A-279.83
270A-5.85
(I-270 EB Direct Connect)
MP Approx
70A-279.96
(EB On Ramp)
MP Approx
E (Code to I-270)
B (Code to I-270)
E
B
D
C
N A A O
Central Park Blvd
E 46th Ave
Yosemite St
Uinta St
Verbena St
Willow St
Sand Creek Regional Greenway

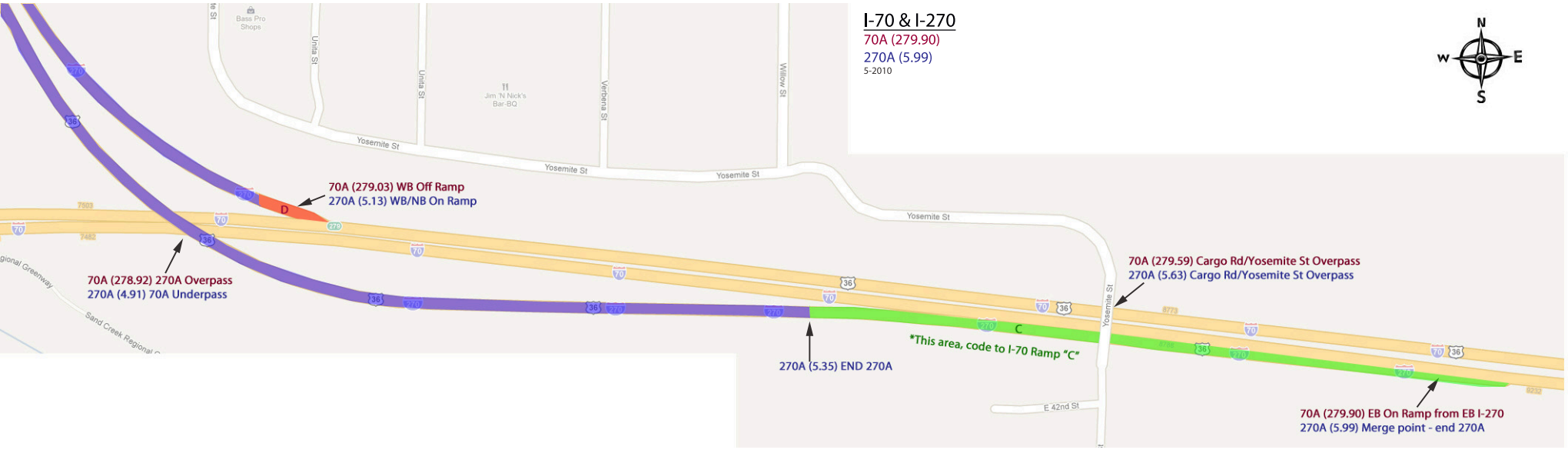
I-70 & I-270
70A (279.90)
270A (5.99)
5-2010
N
W
E
S
Bass Pro Shops
Unita St
Jim 'N Nick's Bar-BQ
Verbena St
Willow St
Yosemite St
70A (279.03) WB Off Ramp
270A (5.13) WB/NB On Ramp
D
70A (278.92) 270A Overpass
270A (4.91) 70A Underpass
70A (279.59) Cargo Rd/Yosemite St Overpass
270A (5.63) Cargo Rd/Yosemite St Overpass
C
*This area, code to I-70 Ramp "C"
270A (5.35) END 270A
E 42nd St
70A (279.90) EB On Ramp from EB I-270
270A (5.99) Merge point - end 270A

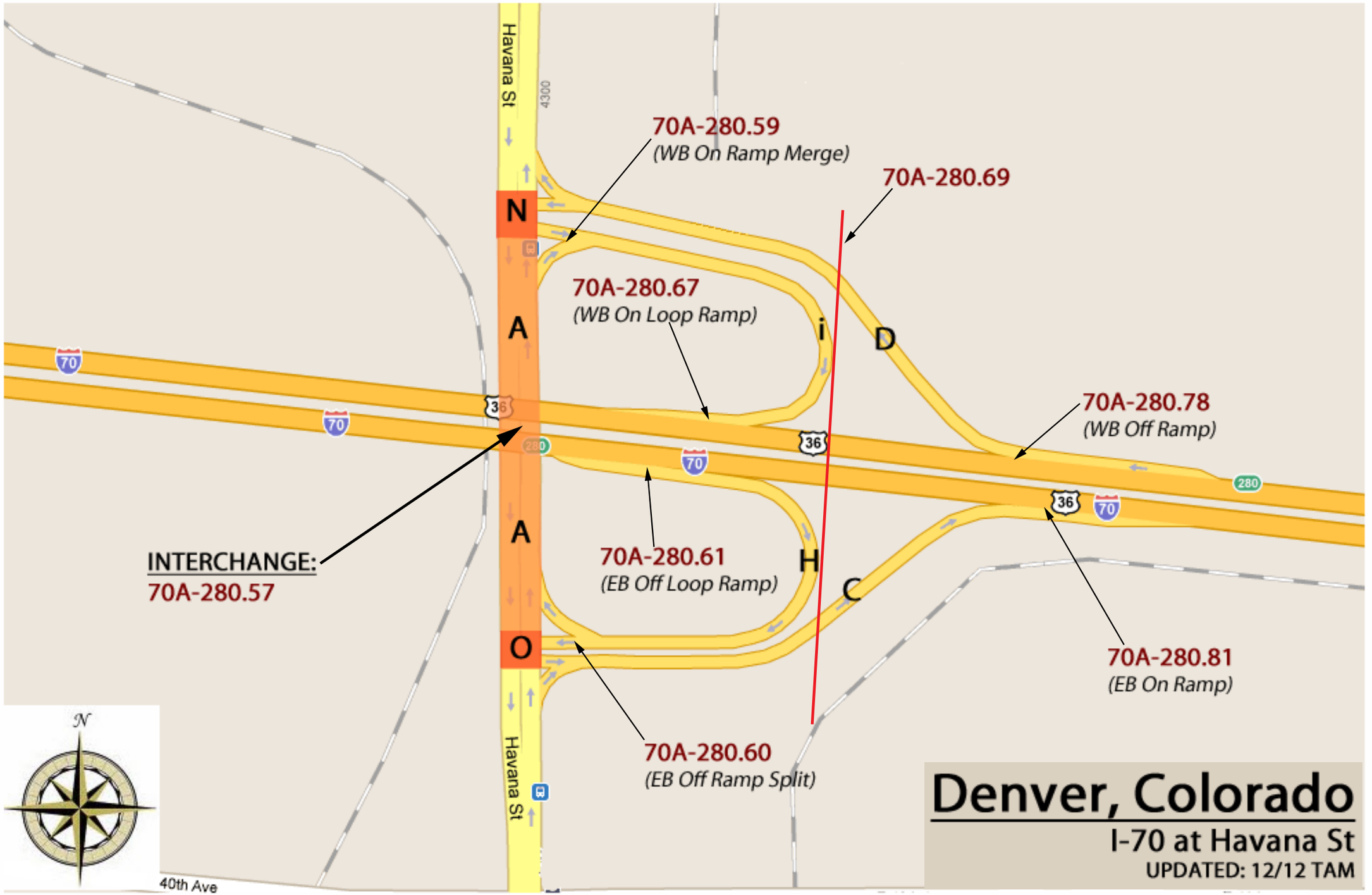
Havana St
4300
70A-280.59
(WB On Ramp Merge)
70A-280.69
N
A
A
O
70A-280.67
(WB On Loop Ramp)
i
D
H
C
70A-280.78
(WB Off Ramp)
INTERCHANGE:
70A-280.57
70A-280.61
(EB Off Loop Ramp)
70A-280.81
(EB On Ramp)
70A-280.60
(EB Off Ramp Split)
Havana St
40th Ave
70
36
280
Denver, Colorado
I-70 at Havana St
UPDATED: 12/12 TAM

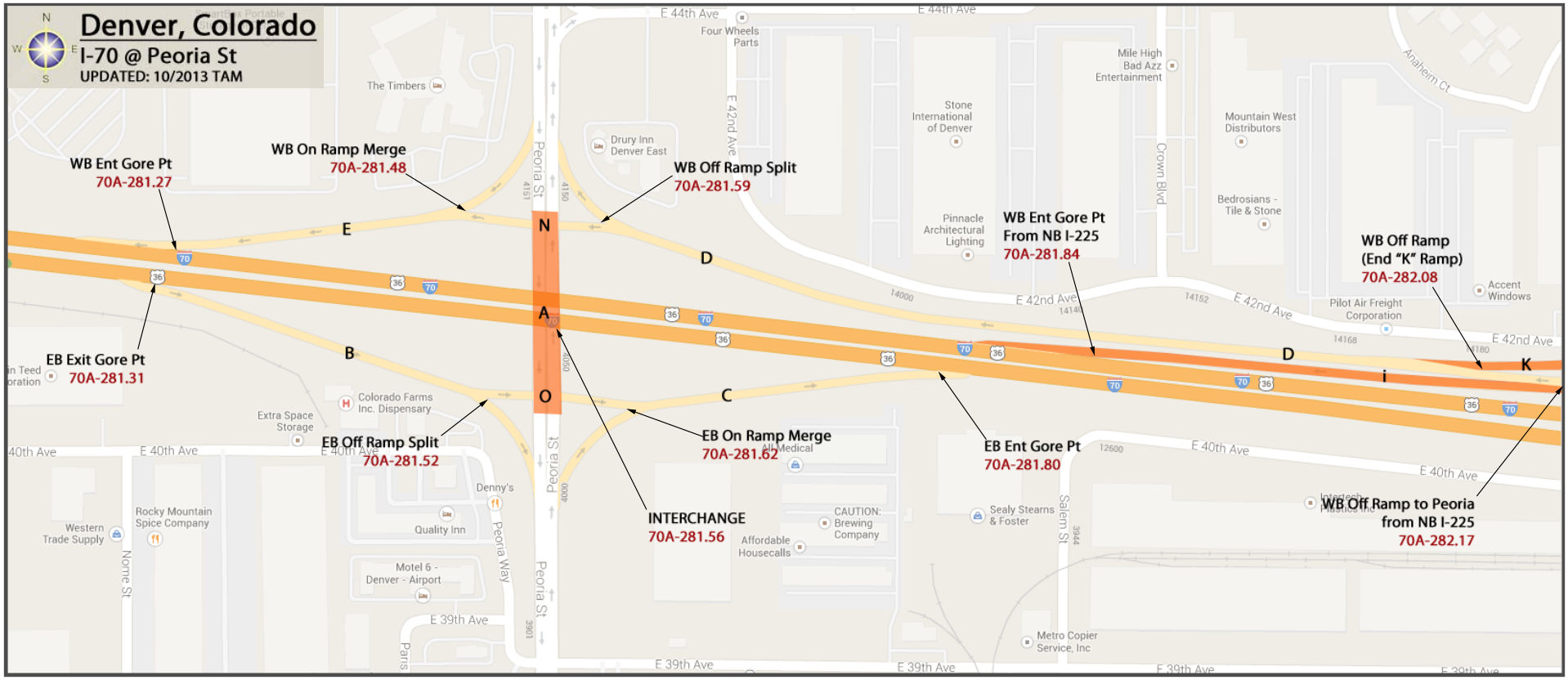
Denver, Colorado
I-70 @ Peoria St
UPDATED: 10/2013 TAM
WB Ent Gore Pt
70A-281.27
WB On Ramp Merge
70A-281.48
WB Off Ramp Split
70A-281.59
WB Ent Gore Pt
From NB I-225
70A-281.84
WB Off Ramp
(End "K" Ramp)
70A-282.08
EB Exit Gore Pt
70A-281.31
EB Off Ramp Split
70A-281.52
EB On Ramp Merge
70A-281.62
EB Ent Gore Pt
70A-281.80
INTERCHANGE
70A-281.56
WB Off Ramp to Peoria
from NB I-225
70A-282.17
E
N
D
A
B
O
C
D
i
K
E 44th Ave
Four Wheels Parts
The Timbers
Drury Inn Denver East
Stone International of Denver
Mile High Bad Azz Entertainment
Mountain West Distributors
Bedrosians - Tile & Stone
Pinnacle Architectural Lighting
Accent Windows
Pilot Air Freight Corporation
E 42nd Ave
Peoria St
Crown Blvd
Anaheim Ct
Colorado Farms Inc. Dispensary
Extra Space Storage
E 40th Ave
Denny's
Quality Inn
Rocky Mountain Spice Company
Western Trade Supply
Nome St
Motel 6 - Denver - Airport
Peoria Way
E 39th Ave
Affordable Housecalls
CAUTION: Brewing Company
Sealy Stearns & Foster
Salem St
Metro Copier Service, Inc

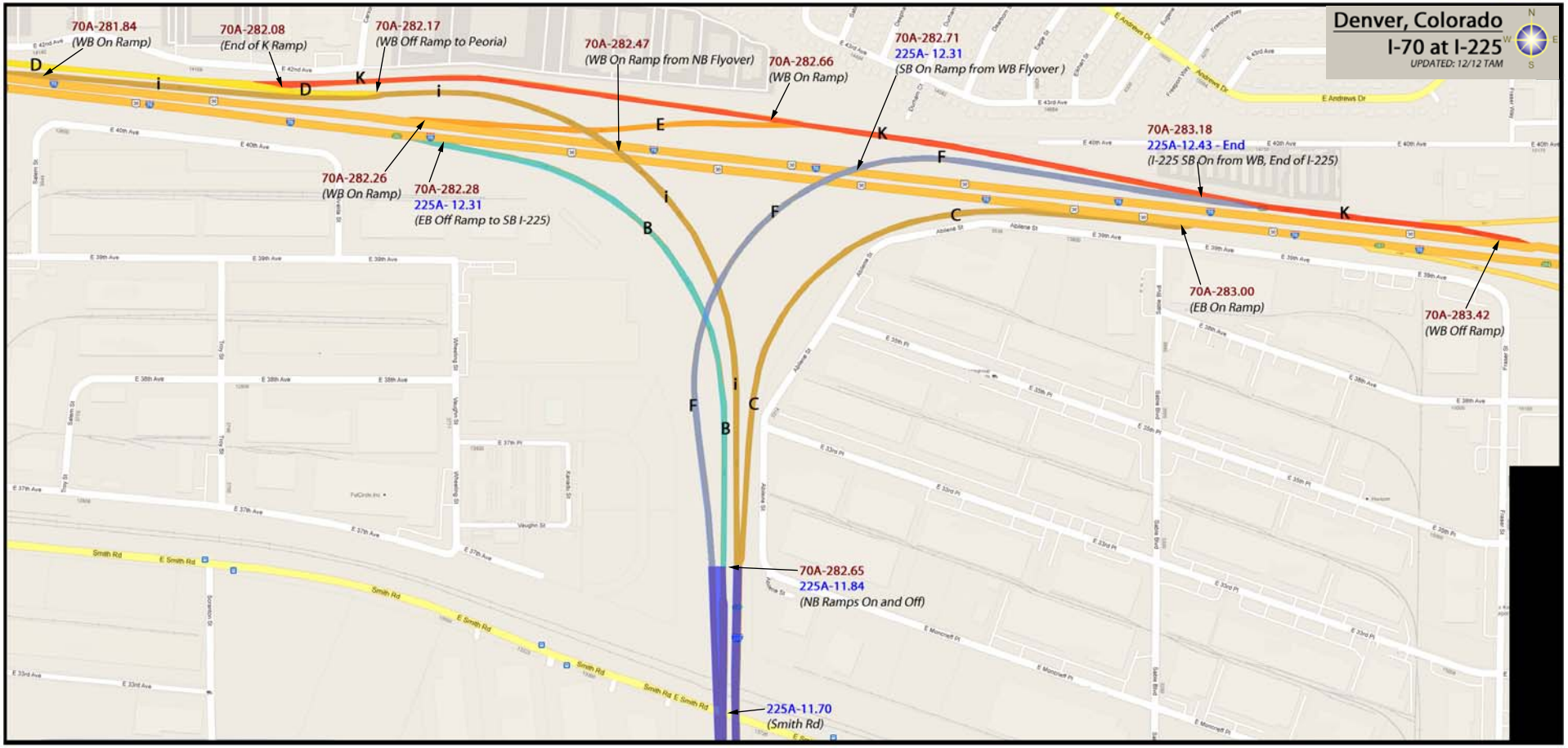
Denver, Colorado
I-70 at I-225
UPDATED: 12/12 TAM
70A-281.84
(WB On Ramp)
70A-282.08
(End of K Ramp)
70A-282.17
(WB Off Ramp to Peoria)
70A-282.47
(WB On Ramp from NB Flyover)
70A-282.66
(WB On Ramp)
70A-282.71
225A- 12.31
(SB On Ramp from WB Flyover)
70A-283.18
225A-12.43 - End
(I-225 SB On from WB, End of I-225)
70A-282.26
(WB On Ramp)
70A-282.28
225A- 12.31
(EB Off Ramp to SB I-225)
70A-283.00
(EB On Ramp)
70A-283.42
(WB Off Ramp)
70A-282.65
225A-11.84
(NB Ramps On and Off)
225A-11.70
(Smith Rd)

Aurora, Colorado
I-70 @ Chambers, Pena, & Airport
UPDATED: 11/2012 TAM
INTERCHANGE:
70A-283.53
70A-283.62
(WB On Ramp from Pena Blvd)
70A-283.87
70A-284.08
(WB Off Ramp to Chambers)
70A-283.62
70A-283.55
(EB Off Ramp to Pena Blvd)
70A-283.90
(EB Emergency Access)
70A-284.03
(EB On Ramp from Chambers)
70A-284.19
(WB On Ramp from Airport)
70A-284.61
(WB On Slip Ramp)
INTERCHANGE:
70A-284.63
70A-284.13
(EB Off Ramp to Airport)
INTERCHANGE:
70A-284.30
70A-284.42
(EB Off Ramp Split)
70A-284.81
(WB Off Ramp Split)
70A-285.00
(WB Off Ramp)
70A-284.93
(EB On Ramp)
100 ft
Peña Blvd
N Chambers Rd
N Airport Blvd
E 36th Ave
E 35th Pl
E 35th Ave
E 33rd Pl
E 33rd Ave
E 33rd Dr
CTEC

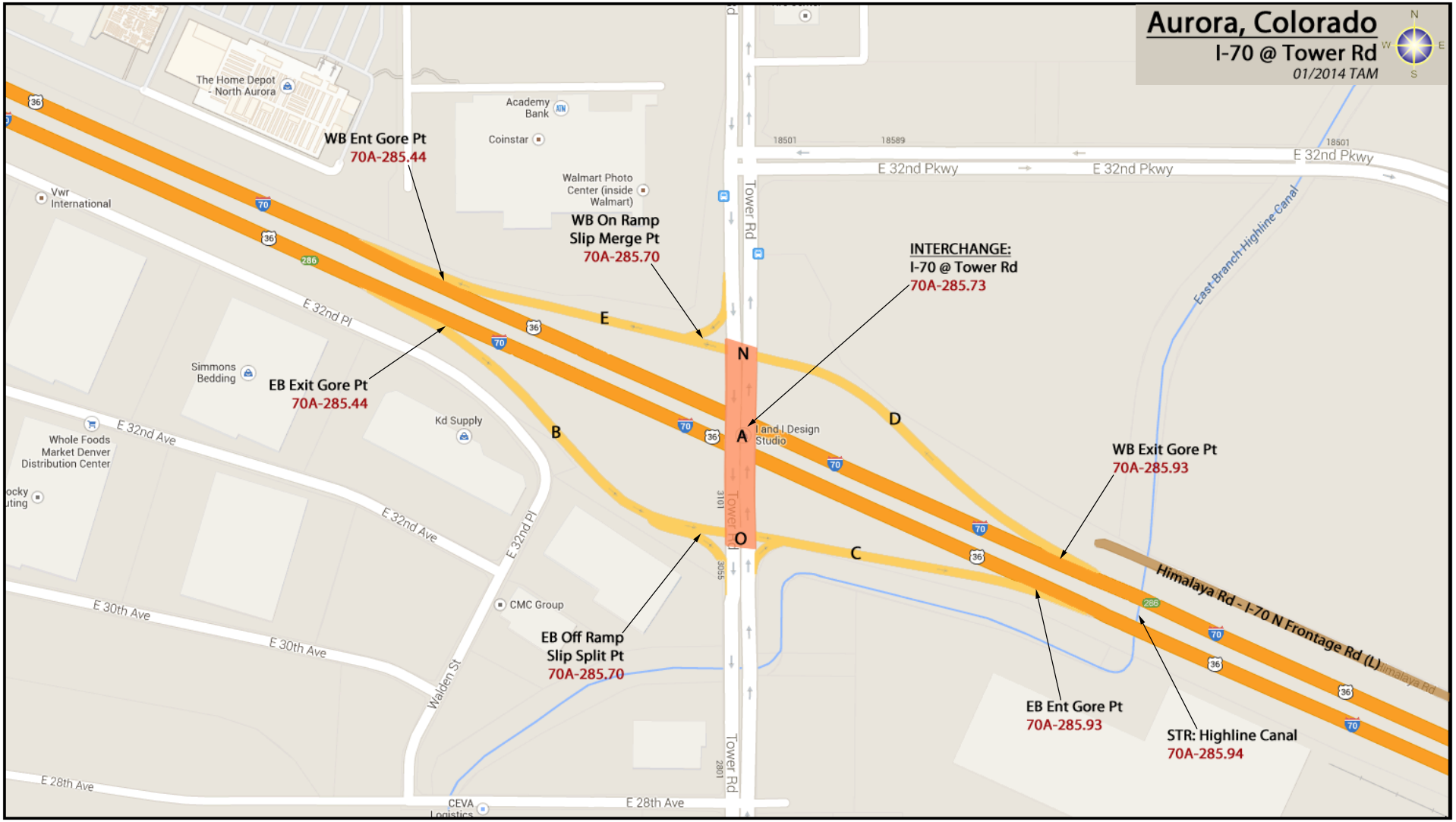
Aurora, Colorado
I-70 @ Tower Rd
01/2014 TAM
N
W
E
S
WB Ent Gore Pt
70A-285.44
WB On Ramp
Slip Merge Pt
70A-285.70
INTERCHANGE:
I-70 @ Tower Rd
70A-285.73
EB Exit Gore Pt
70A-285.44
WB Exit Gore Pt
70A-285.93
EB Off Ramp
Slip Split Pt
70A-285.70
EB Ent Gore Pt
70A-285.93
STR: Highline Canal
70A-285.94
E
N
A
B
C
D
O
The Home Depot - North Aurora
Academy Bank
Coinstar
Walmart Photo Center (inside Walmart)
Vwr International
Simmons Bedding
Kd Supply
I and I Design Studio
Whole Foods Market Denver Distribution Center
CMC Group
CEVA Logistics
E 32nd Pkwy
E 32nd Pl
E 32nd Ave
E 30th Ave
E 28th Ave
Walden St
Tower Rd
East Branch-Highline Canal
Himalaya Rd - I-70 N Frontage Rd (L)
Himalaya Rd

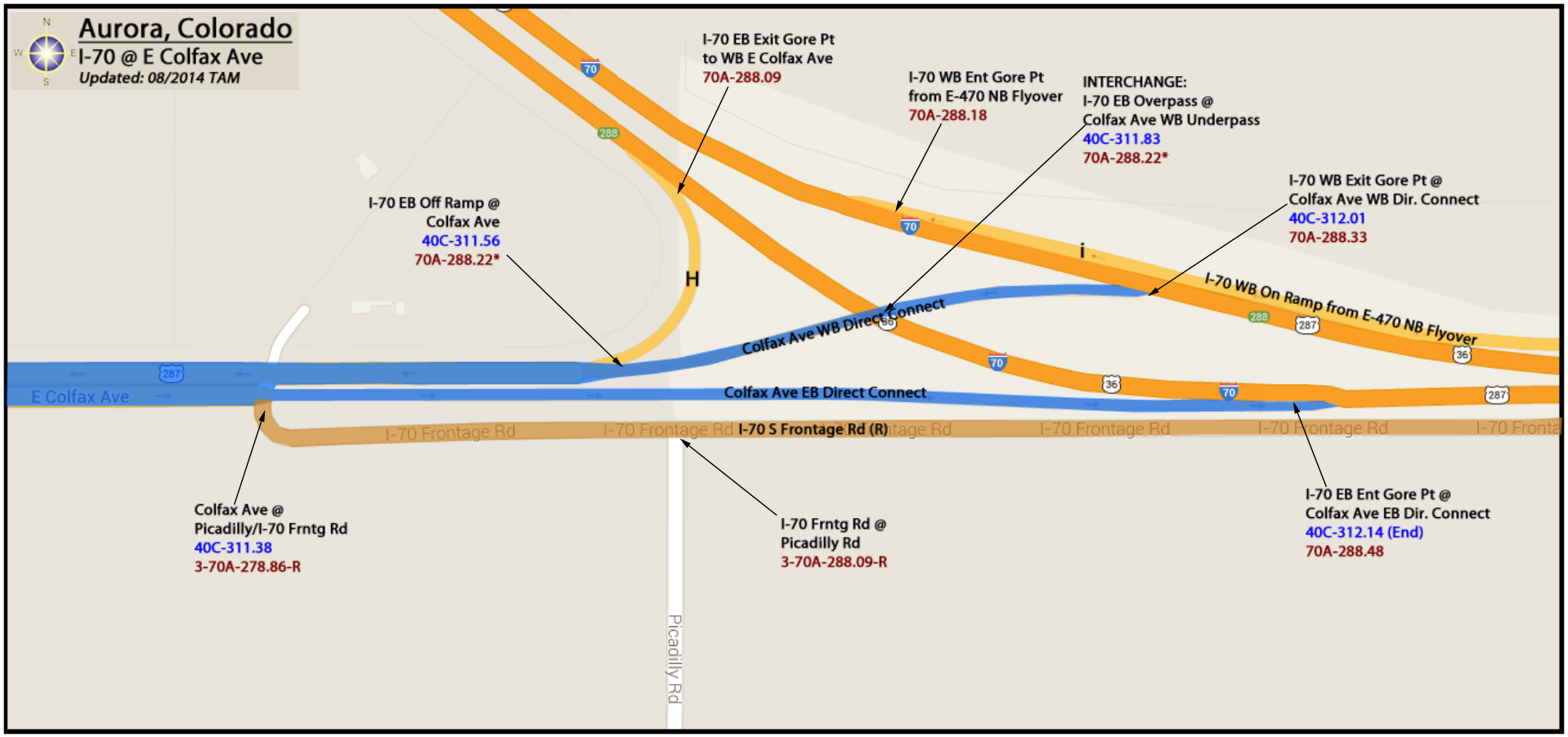
Aurora, Colorado
I-70 @ E Colfax Ave
Updated: 08/2014 TAM
I-70 EB Exit Gore Pt
to WB E Colfax Ave
70A-288.09
I-70 WB Ent Gore Pt
from E-470 NB Flyover
70A-288.18
INTERCHANGE:
I-70 EB Overpass @
Colfax Ave WB Underpass
40C-311.83
70A-288.22*
I-70 WB Exit Gore Pt @
Colfax Ave WB Dir. Connect
40C-312.01
70A-288.33
I-70 EB Off Ramp @
Colfax Ave
40C-311.56
70A-288.22*
I-70 WB On Ramp from E-470 NB Flyover
Colfax Ave WB Direct Connect
E Colfax Ave
Colfax Ave EB Direct Connect
I-70 Frontage Rd
I-70 S Frontage Rd (R)
Colfax Ave @
Picadilly/I-70 Frntg Rd
40C-311.38
3-70A-278.86-R
I-70 Frntg Rd @
Picadilly Rd
3-70A-288.09-R
I-70 EB Ent Gore Pt @
Colfax Ave EB Dir. Connect
40C-312.14 (End)
70A-288.48
Picadilly Rd

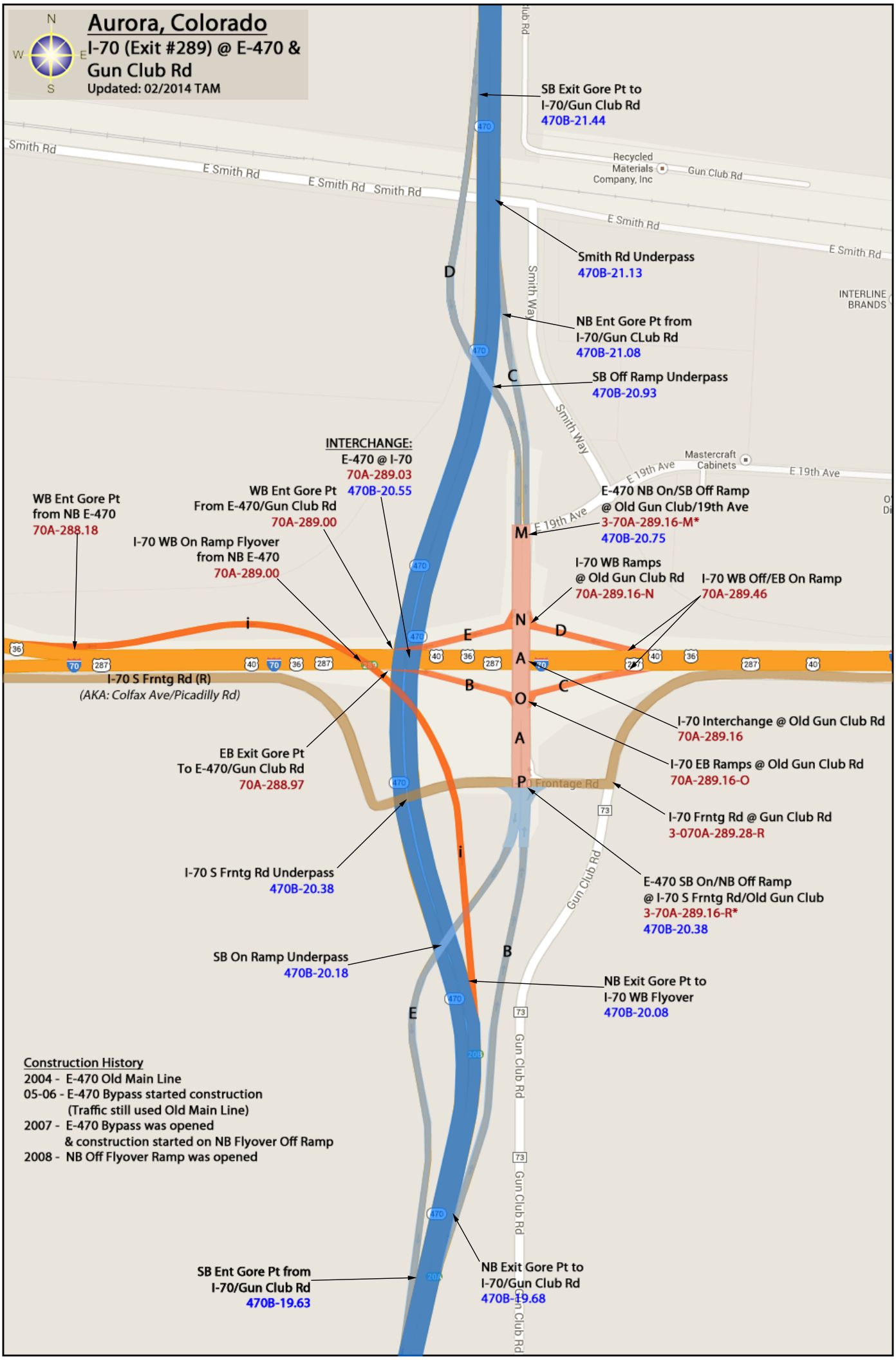
Aurora, Colorado
I-70 (Exit #289) @ E-470 & Gun Club Rd
Updated: 02/2014 TAM
N
W
E
S
SB Exit Gore Pt to I-70/Gun Club Rd
470B-21.44
Smith Rd
E Smith Rd
Recycled Materials Company, Inc
Gun Club Rd
Smith Rd Underpass
470B-21.13
INTERLINE BRANDS
NB Ent Gore Pt from I-70/Gun CLub Rd
470B-21.08
SB Off Ramp Underpass
470B-20.93
Smith Way
INTERCHANGE:
E-470 @ I-70
70A-289.03
470B-20.55
Mastercraft Cabinets
E 19th Ave
WB Ent Gore Pt from NB E-470
70A-288.18
WB Ent Gore Pt From E-470/Gun Club Rd
70A-289.00
E-470 NB On/SB Off Ramp @ Old Gun Club/19th Ave
3-70A-289.16-M*
470B-20.75
I-70 WB On Ramp Flyover from NB E-470
70A-289.00
I-70 WB Ramps @ Old Gun Club Rd
70A-289.16-N
I-70 WB Off/EB On Ramp
70A-289.46
I-70 S Frntg Rd (R)
(AKA: Colfax Ave/Picadilly Rd)
I-70 Interchange @ Old Gun Club Rd
70A-289.16
EB Exit Gore Pt To E-470/Gun Club Rd
70A-288.97
I-70 EB Ramps @ Old Gun Club Rd
70A-289.16-O
Frontage Rd
I-70 Frntg Rd @ Gun Club Rd
3-070A-289.28-R
I-70 S Frntg Rd Underpass
470B-20.38
E-470 SB On/NB Off Ramp @ I-70 S Frntg Rd/Old Gun Club
3-70A-289.16-R*
470B-20.38
SB On Ramp Underpass
470B-20.18
NB Exit Gore Pt to I-70 WB Flyover
470B-20.08
Construction History
2004 - E-470 Old Main Line
05-06 - E-470 Bypass started construction
(Traffic still used Old Main Line)
2007 - E-470 Bypass was opened
& construction started on NB Flyover Off Ramp
2008 - NB Off Flyover Ramp was opened
SB Ent Gore Pt from I-70/Gun Club Rd
470B-19.63
NB Exit Gore Pt to I-70/Gun Club Rd
470B-19.68

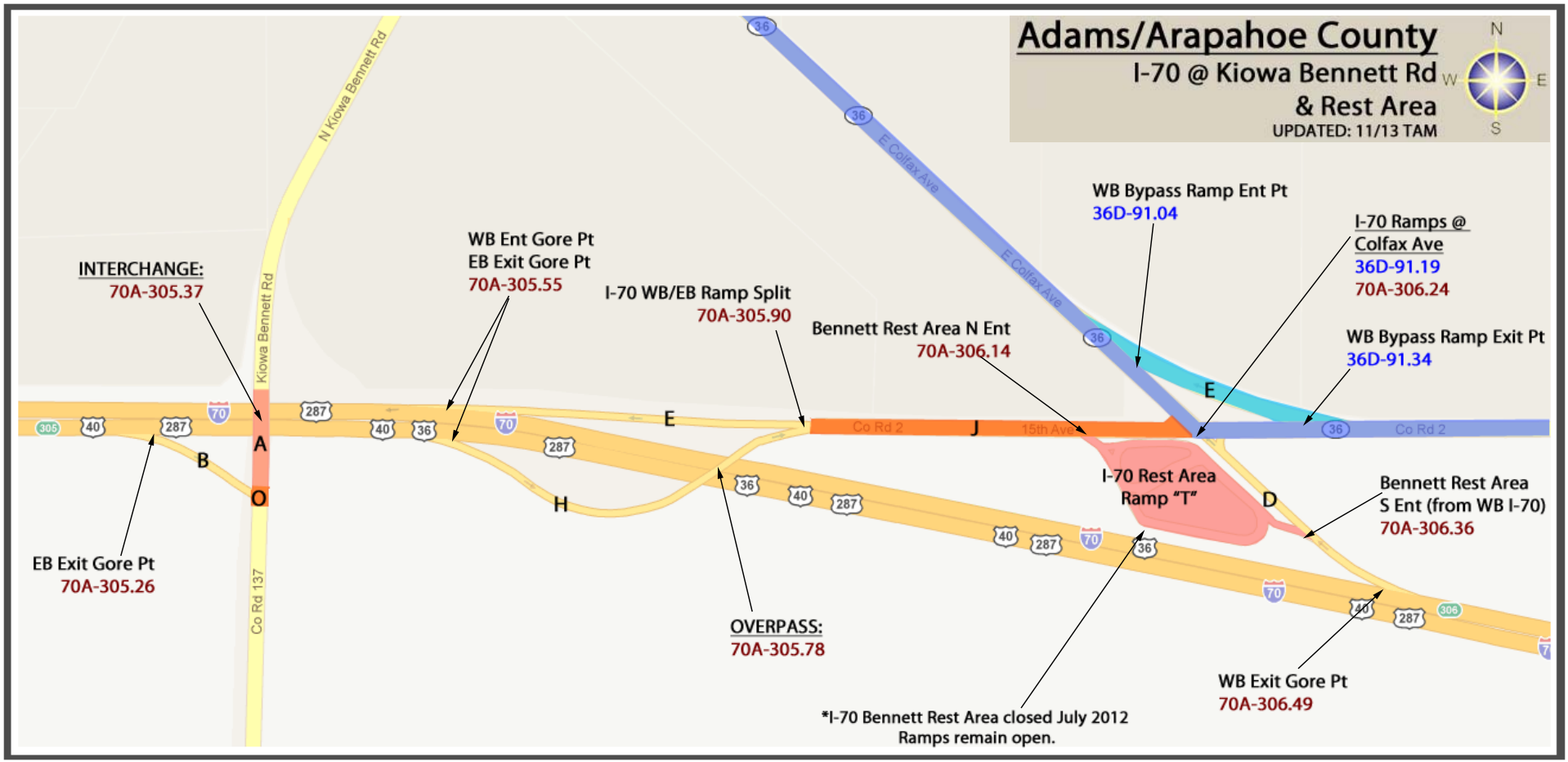
Adams/Arapahoe County
I-70 @ Kiowa Bennett Rd
& Rest Area
UPDATED: 11/13 TAM
N
W
E
S
INTERCHANGE:
70A-305.37
WB Ent Gore Pt
EB Exit Gore Pt
70A-305.55
I-70 WB/EB Ramp Split
70A-305.90
Bennett Rest Area N Ent
70A-306.14
WB Bypass Ramp Ent Pt
36D-91.04
I-70 Ramps @
Colfax Ave
36D-91.19
70A-306.24
WB Bypass Ramp Exit Pt
36D-91.34
N Kiowa Bennett Rd
Kiowa Bennett Rd
Co Rd 137
E Colfax Ave
Co Rd 2
15th Ave
A
B
O
E
H
J
D
I-70 Rest Area
Ramp "T"
Bennett Rest Area
S Ent (from WB I-70)
70A-306.36
EB Exit Gore Pt
70A-305.26
OVERPASS:
70A-305.78
WB Exit Gore Pt
70A-306.49
*I-70 Bennett Rest Area closed July 2012
Ramps remain open.

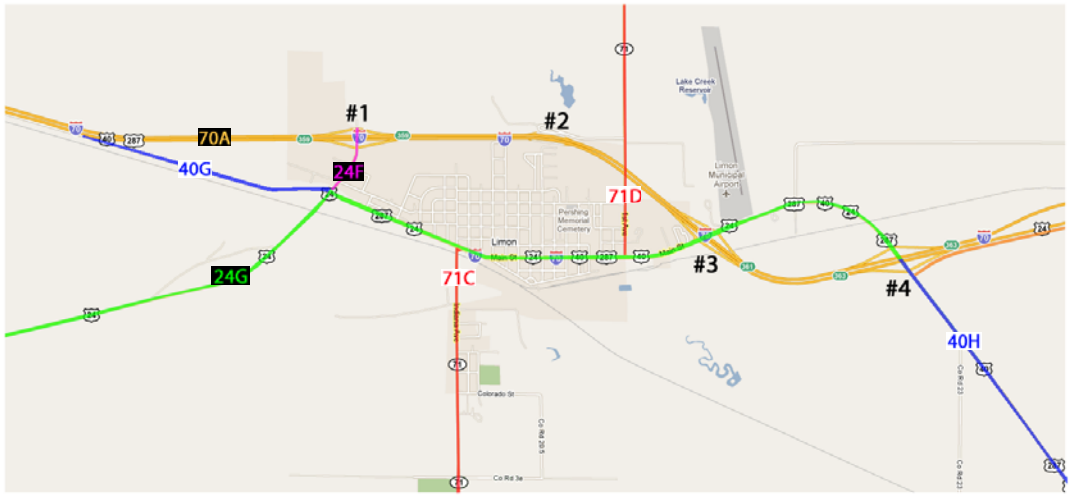

Limon, Colorado

UPDATED: 07/2013 TAM

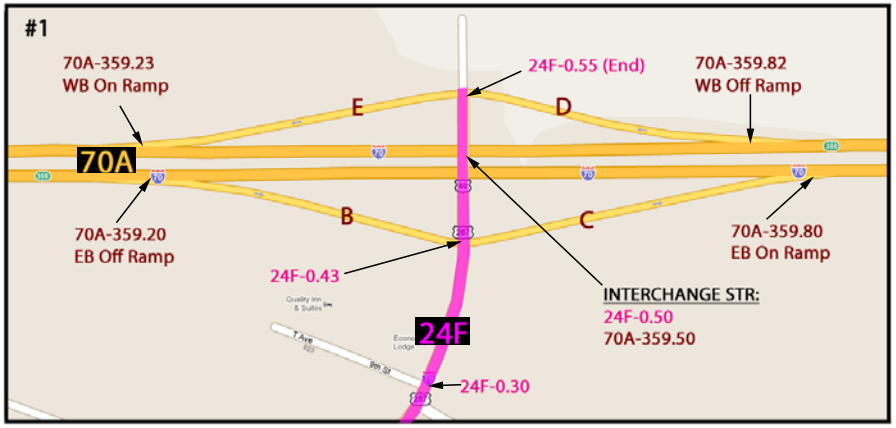

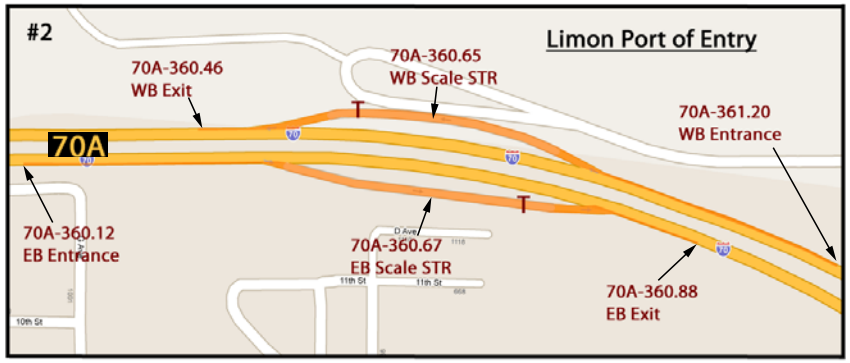

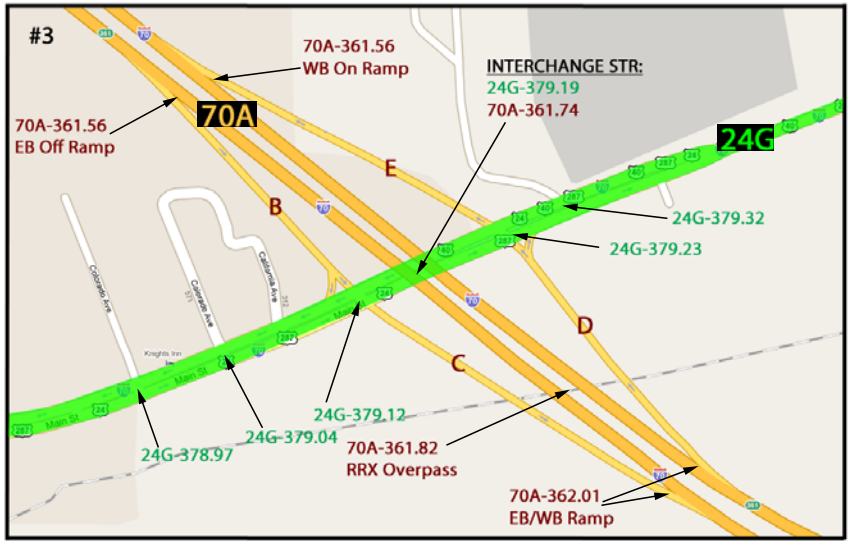

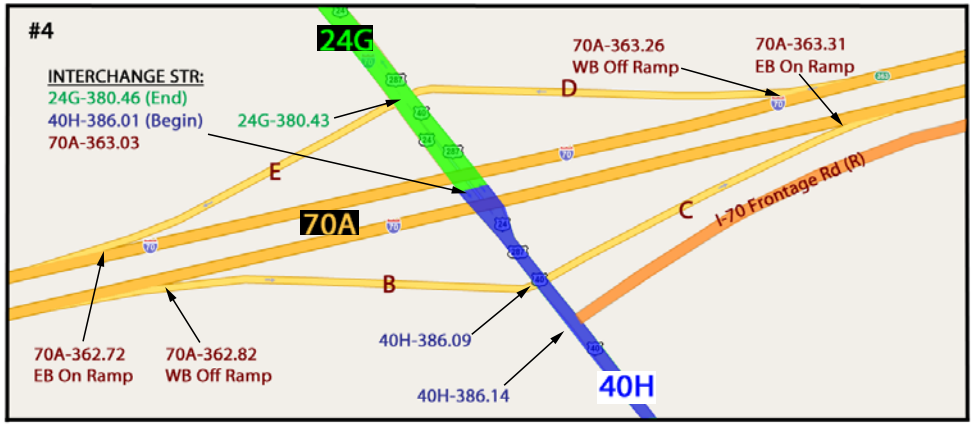

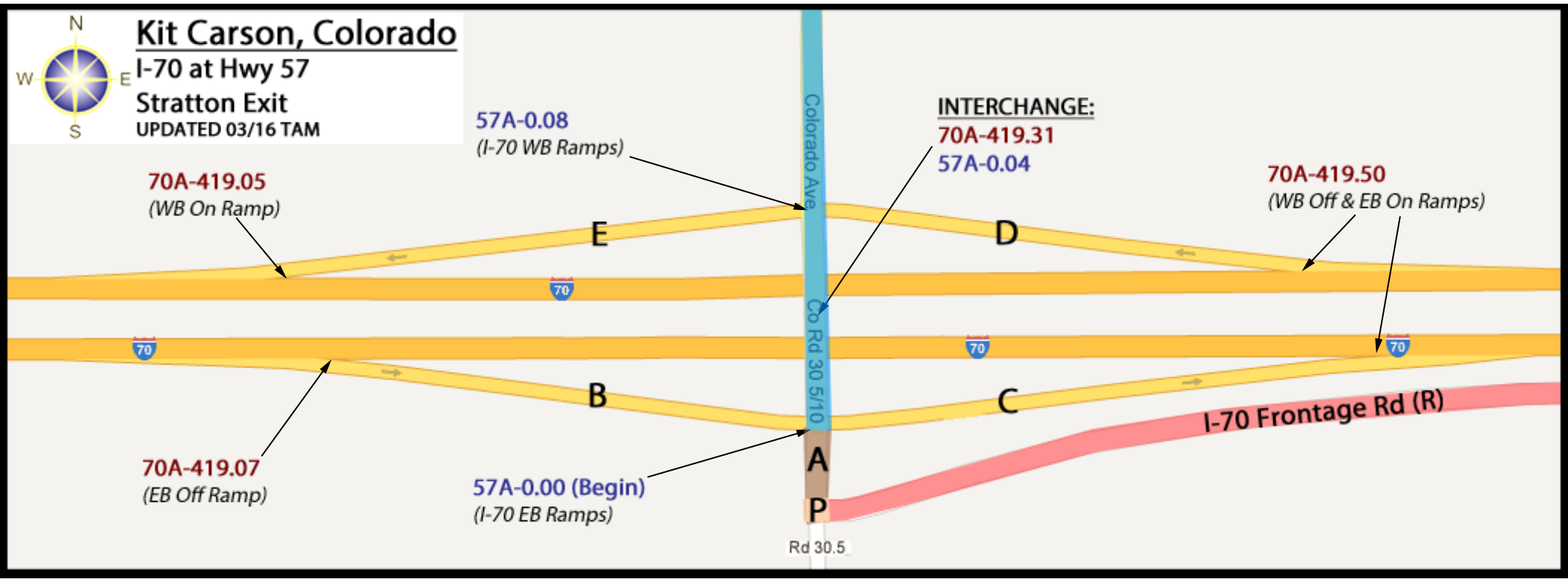
N
W
E
S
Kit Carson, Colorado
I-70 at Hwy 57
Stratton Exit
UPDATED 03/16 TAM
57A-0.08
(I-70 WB Ramps)
70A-419.05
(WB On Ramp)
Colorado Ave
INTERCHANGE:
70A-419.31
57A-0.04
70A-419.50
(WB Off & EB On Ramps)
E
D
70
70
70
70
Co Rd 30 5/10
B
C
I-70 Frontage Rd (R)
70A-419.07
(EB Off Ramp)
57A-0.00 (Begin)
(I-70 EB Ramps)
A
P
Rd 30.5

Grand Junction, Colorado
I-70 at Hwy 6 & 50
Diverging Diamond Interchange (DDI)
*New Configuration opened Feb 2014
3/2016 TAM
N
W
E
S
Hwy 6 & 50 @ 22 Rd
6A-25.86
I-70 WB Off Ramp Split
70A-25.60 (Approx)
I-70 WB Exit Gore Pt
70A-25.83
I-70 EB Ent Gore Pt
70A-25.87
D
Hwy 6 & 50 @ I-70 WB Off Ramp to WB
and I-70 WB On Ramp from EB
6A-25.98 (Approx)
Hwy 6 & 50 @ I-70 WB Ramps Diverge
6A-26.01 (Approx)
Hwy 6 & 50 @ I-70 WB Off Ramp to EB
and I-70 WB On Ramp from WB
6A-26.04 (Approx)
E
C
I-70 WB On Ramp Merge
70A-25.51 (Approx)
I-70 EB On Ramp Merge
70A-25.60 (Approx)
I-70 WB Ent Gore Pt
70A-25.38
Hwy 6 & 50 @ I-70 EB Off Ramp to WB
and I-70 EB On Ramp from EB
70B-0.03 (Approx)
Hwy 6 & 50 @ I-70 EB Ramps Diverge
70B-0.07 (Approx)
Hwy 6 & 50 @ I-70 EB On Ramp from WB
70B-0.08 (Approx)
B
I-70 @ River Rd
& RRX Underpass
70A-25.36
I-70 EB Exit Gore Pt
70A-25.41
INTERCHANGE:
I-70 @ Hwy 6 & 50
70A-25.56
6A-26.08 (End)
70B-0.00 (Begin)
I-70 EB Off Ramp Split
70A-25.51 (Approx)
Hwy 6 & 50 @ I-70 EB Off Ramp to EB
70B-0.10 (Approx)
Carl's Jr
Pilot Travel Center
Pilot Truck Stop
Transwest RV
Transwest Truck Trailer
RV (Heavy Duty Trucks)
Sanford Dr
Schauenburg
Flexadux Corporation
Sterling Crane
Scarlet Dr
River Road
Railroad Ave
Salon Centric
Cummins
West Gate Inn
Otto's Restaurant
& Lounge
D W Metal Works

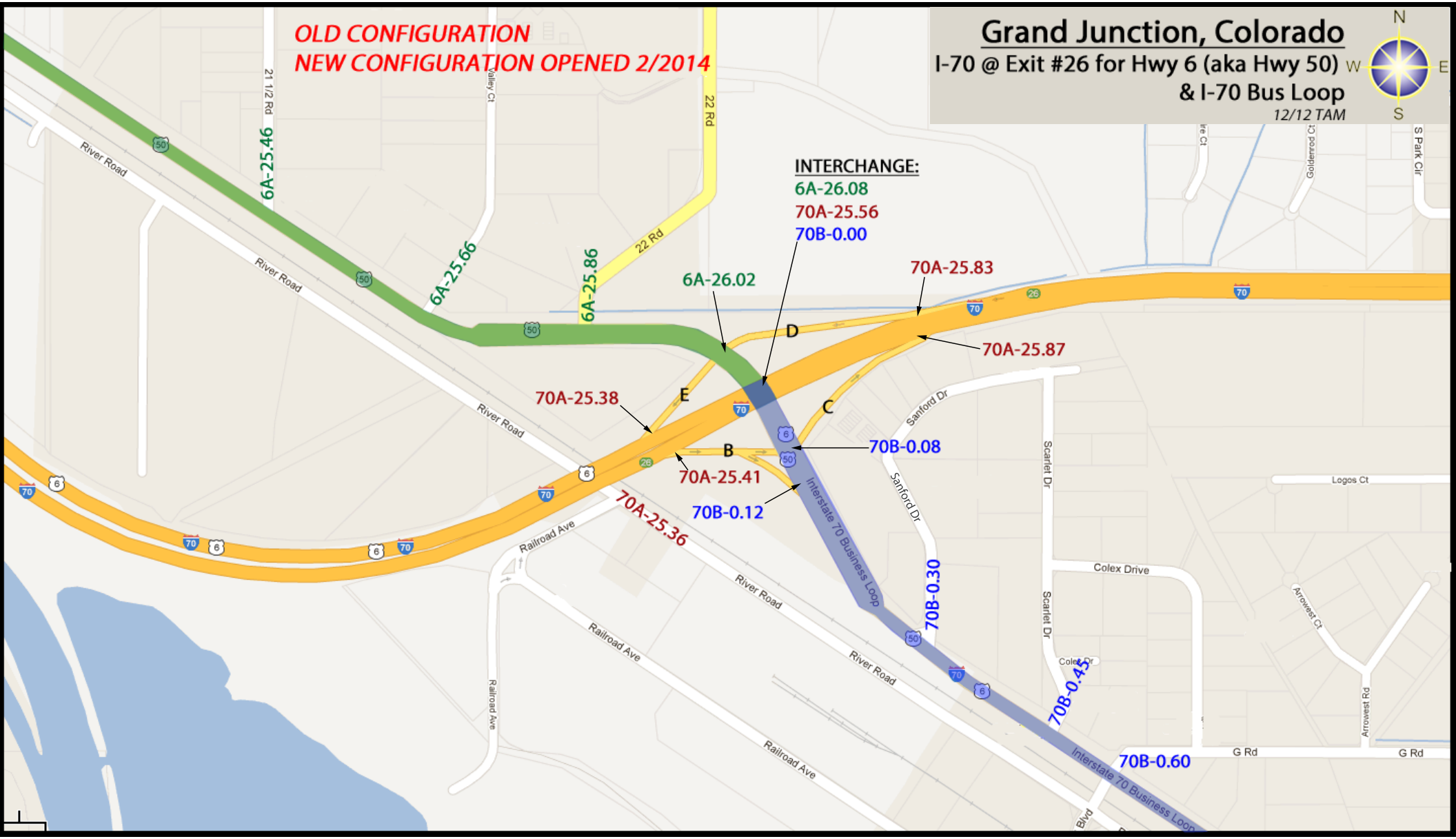
OLD CONFIGURATION
NEW CONFIGURATION OPENED 2/2014
Grand Junction, Colorado
I-70 @ Exit #26 for Hwy 6 (aka Hwy 50) & I-70 Bus Loop
12/12 TAM
N
S
E
W
INTERCHANGE:
6A-26.08
70A-25.56
70B-0.00
6A-25.46
6A-25.66
6A-25.86
6A-26.02
70A-25.83
70A-25.87
70A-25.38
70A-25.41
70A-25.36
70B-0.08
70B-0.12
70B-0.30
70B-0.45
70B-0.60
A
B
C
D
E
River Road
Railroad Ave
22 Rd
21 1/2 Rd
Valley Ct
Sanford Dr
Scarlet Dr
Colex Drive
Logos Ct
Arrowest Ct
Arrowest Rd
G Rd
S Park Cir
Interstate 70 Business Loop

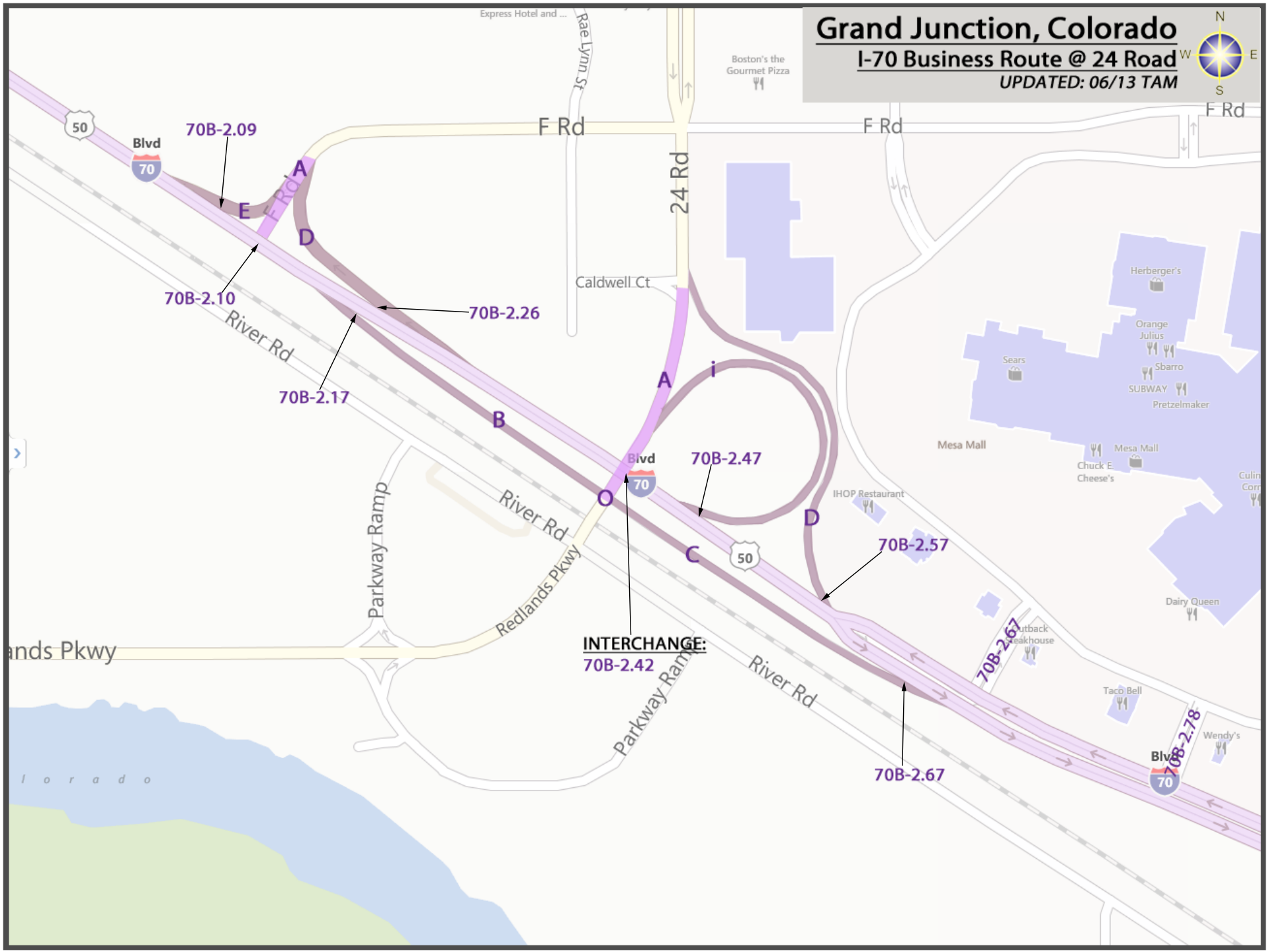

Grand Junction, Colorado
I-70 Business Route @ 24 Road
UPDATED: 06/13 TAM
N
S
E
W
70B-2.09
70B-2.10
70B-2.26
70B-2.17
70B-2.47
70B-2.57
70B-2.67
70B-2.67
70B-2.78
INTERCHANGE:
70B-2.42
A
B
C
D
E
O
i
F Rd
24 Rd
River Rd
Redlands Pkwy
Parkway Ramp
Caldwell Ct
Rae Lynn St
Express Hotel and ...
Boston's the Gourmet Pizza
Herberger's
Orange Julius
Sears
Sbarro
SUBWAY
Pretzelmaker
Mesa Mall
Chuck E. Cheese's
IHOP Restaurant
Dairy Queen
Outback Steakhouse
Taco Bell
Wendy's
Blvd
50
70
ands Pkwy
l o r a d o

Grand Junction, Colorado
I-70 Business Loop at North Ave
UPDATED: 04/2016 TAM
6B-30.12
(EB/WB Direct Connect)
6B-30.16
(Frontage Rd - W)
6B-30.25
(Motor St)
6B-30.41
(Frontage Rd - E/Motor St)
6B Frontage Rd - L
SH006B WB Direct Connect
70B-4.38
(North Ave EB/WB Direct Connects)
INTERCHANGE:
6B-30.27
70B-4.37
6B-30.37
(I-70B NB/WB Off Ramp)
70B-4.54
(NB/WB Off Ramp to 6B)
70B-4.55
(American Way Off Ramp)
APPROX MP
70B-4.53
(American Way)
APPROX MP
6B-30.59
6B-30.66
C
F
W Kennedy Ave
Franklin Ave
Poplar St
Juniper St
Motor St
W Sherwood Dr
E Sherwood Dr
S Sherwood Dr
Rimrock Ave
25 1/2 Rd
Interstate 70 Business Loop
North Ave
Lilac Park
N 1st St
N 2nd St
Belford Ave
Teller Ave
Hill Ave
American Way

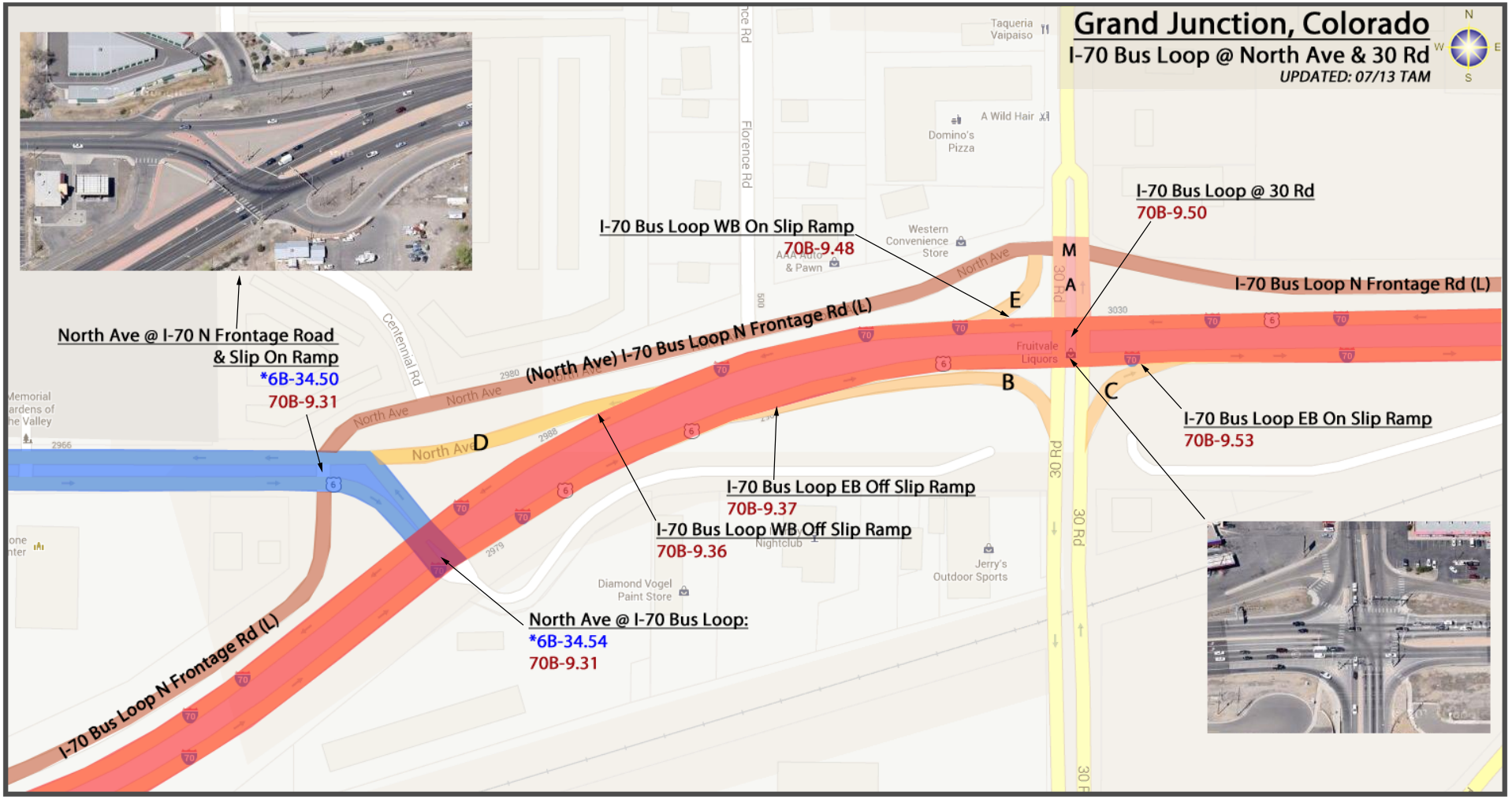
Grand Junction, Colorado
I-70 Bus Loop @ North Ave & 30 Rd
UPDATED: 07/13 TAM
N
W
E
S
North Ave @ I-70 N Frontage Road
& Slip On Ramp
*6B-34.50
70B-9.31
I-70 Bus Loop WB On Slip Ramp
70B-9.48
I-70 Bus Loop @ 30 Rd
70B-9.50
I-70 Bus Loop N Frontage Rd (L)
(North Ave) I-70 Bus Loop N Frontage Rd (L)
I-70 Bus Loop EB On Slip Ramp
70B-9.53
I-70 Bus Loop EB Off Slip Ramp
70B-9.37
I-70 Bus Loop WB Off Slip Ramp
70B-9.36
North Ave @ I-70 Bus Loop:
*6B-34.54
70B-9.31
I-70 Bus Loop N Frontage Rd (L)
A
B
C
D
E
M
North Ave
30 Rd
Florence Rd
Centennial Rd
Taqueria Vaipaiso
Domino's Pizza
A Wild Hair
Western Convenience Store
AAA Auto & Pawn
Fruitvale Liquors
Nightclub
Jerry's Outdoor Sports
Diamond Vogel Paint Store

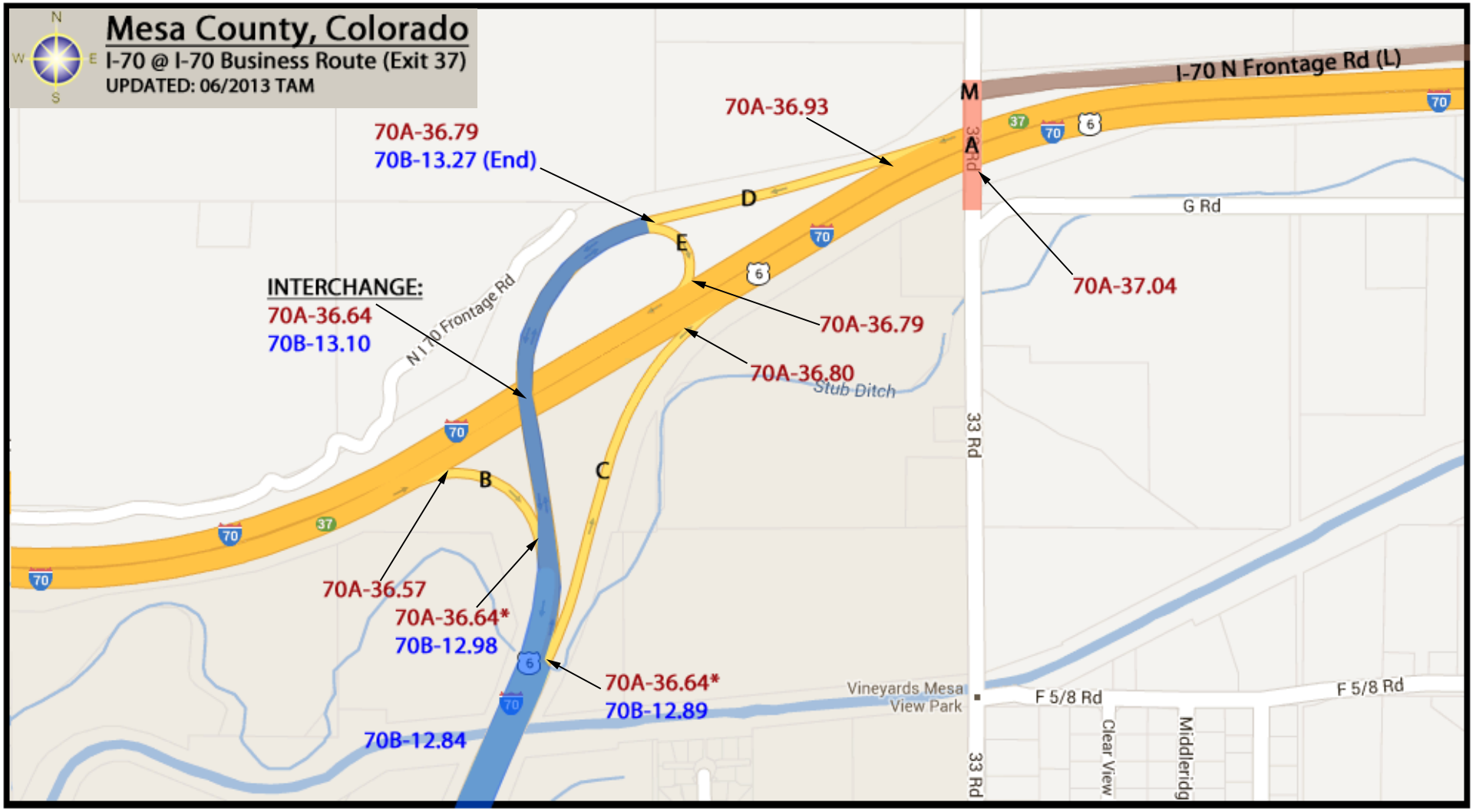
Mesa County, Colorado
I-70 @ I-70 Business Route (Exit 37)
UPDATED: 06/2013 TAM
N
W
E
S
70A-36.93
70A-36.79
70B-13.27 (End)
D
E
INTERCHANGE:
70A-36.64
70B-13.10
N I-70 Frontage Rd
70A-36.79
70A-36.80
Stub Ditch
B
C
70A-36.57
70A-36.64*
70B-12.98
70A-36.64*
70B-12.89
70B-12.84
I-70 N Frontage Rd (L)
M
A
33 Rd
G Rd
70A-37.04
Vineyards Mesa
View Park
F 5/8 Rd
F 5/8 Rd
Clear View
Middleridg
33 Rd

Eagle County, Colorado
I-70 @ Edwards Access Road
Updated: 11/2014 TAM
I-70 WB Ent Gore Pt
70A-162.54
I-70 EB Exit Gore Pt
70A-162.56
E
Edwards Access Rd
@ I-70 WB Ramps
70A-162.78
70G-0.00 (Begin)
B
D
INTERCHANGE:
I-70 @ Edwards Access Rd
70A-162.78
70G-0.04
Edwards Access Rd
@ I-70 EB Ramps
70A-162.78
70G-0.08
C
Edwards Access Rd
@ I-70 EB Slip On Ramp
70A-162.79-C
70G-0.13
I-70 WB Exit Gore Pt
70A-163.02
I-70 EB Ent Gore Pt
70A-163.05
Edwards Access Rd
@ Miller Ranch Rd
70G-0.15
Edwards Access Rd
@ County Rd/Edwards Rest Area
70G-0.35
T
Edwards Rest Area
70G-0.35-T
Edwards Access Rd
@ STR: Eagle River
70G-0.36
Edwards Access Rd
@ Main St
(Not in CORIS)
70G-0.51
JCT: Hwy 6 @
Edwards Access Rd
6E-166.00
70G-0.58
Beard Creek Rd
County Rd
Berry Creek
Spruce Cir
Old County Ln
Wellington Ln
County Rd
Eagle River
Cafe Milano
Wendy's
Edwards Station
Berry Creek Rd
Hackamore Rd
Charolais Cir
Howard Ditch
Colorado Mountain
College - Edwards
Miller Ranch Rd
Battle Mountain
High School
GAR Hwy
Larkburger
The Gashouse Restaurant
Zino Ristorante
Inn & Suites at Riverwalk
Cafe 163
Gore Range Brewery
Juniper
Riverwalk Theatre

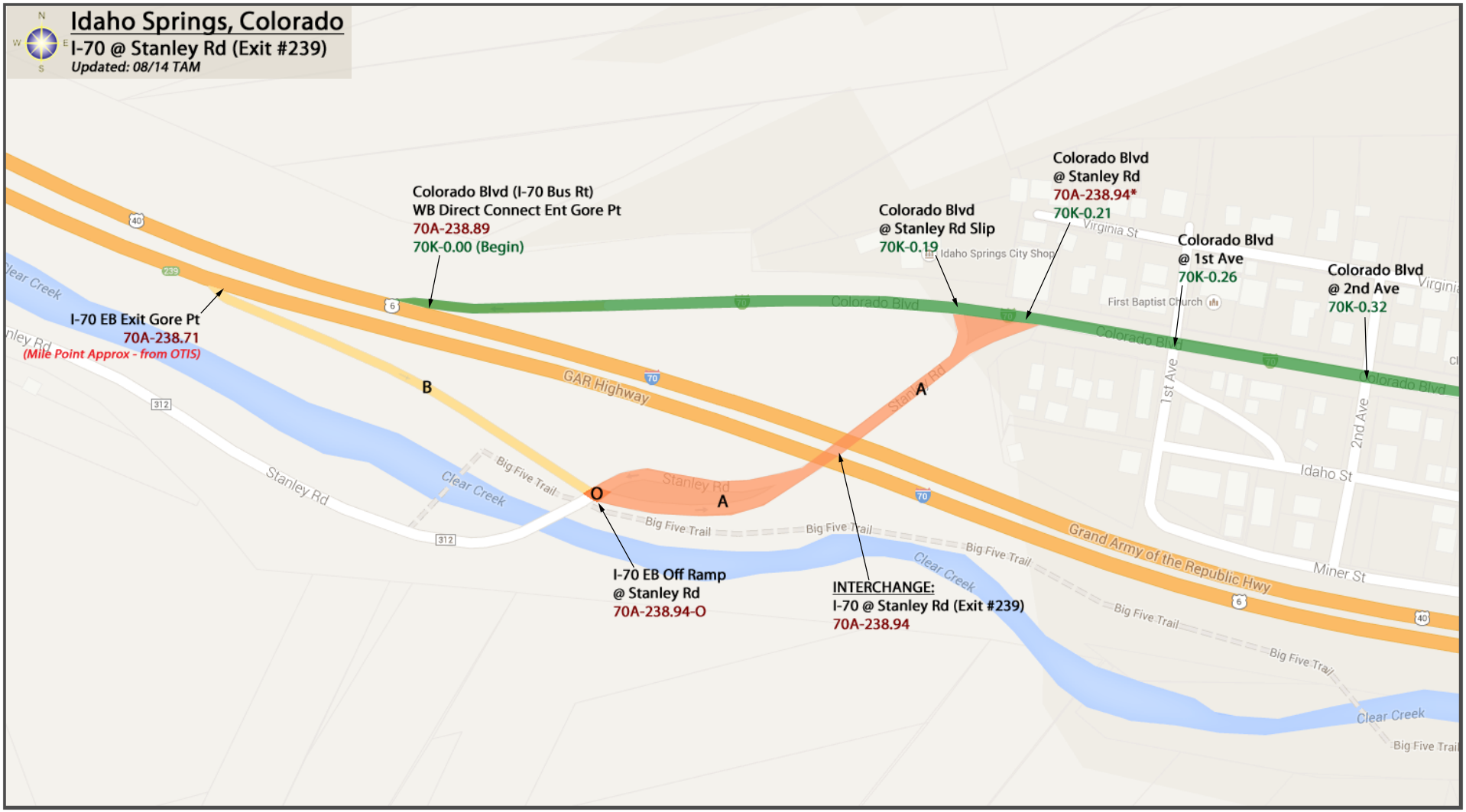
Idaho Springs, Colorado
I-70 @ Stanley Rd (Exit #239)
Updated: 08/14 TAM
Colorado Blvd (I-70 Bus Rt)
WB Direct Connect Ent Gore Pt
70A-238.89
70K-0.00 (Begin)
Colorado Blvd
@ Stanley Rd Slip
70K-0.19
Colorado Blvd
@ Stanley Rd
70A-238.94*
70K-0.21
Colorado Blvd
@ 1st Ave
70K-0.26
Colorado Blvd
@ 2nd Ave
70K-0.32
I-70 EB Exit Gore Pt
70A-238.71
(Mile Point Approx - from OTIS)
B
A
A
O
I-70 EB Off Ramp
@ Stanley Rd
70A-238.94-O
INTERCHANGE:
I-70 @ Stanley Rd (Exit #239)
70A-238.94
Colorado Blvd
GAR Highway
Stanley Rd
Clear Creek
Big Five Trail
Idaho Springs City Shop
First Baptist Church
1st Ave
2nd Ave
Idaho St
Miner St
Grand Army of the Republic Hwy
Virginia St

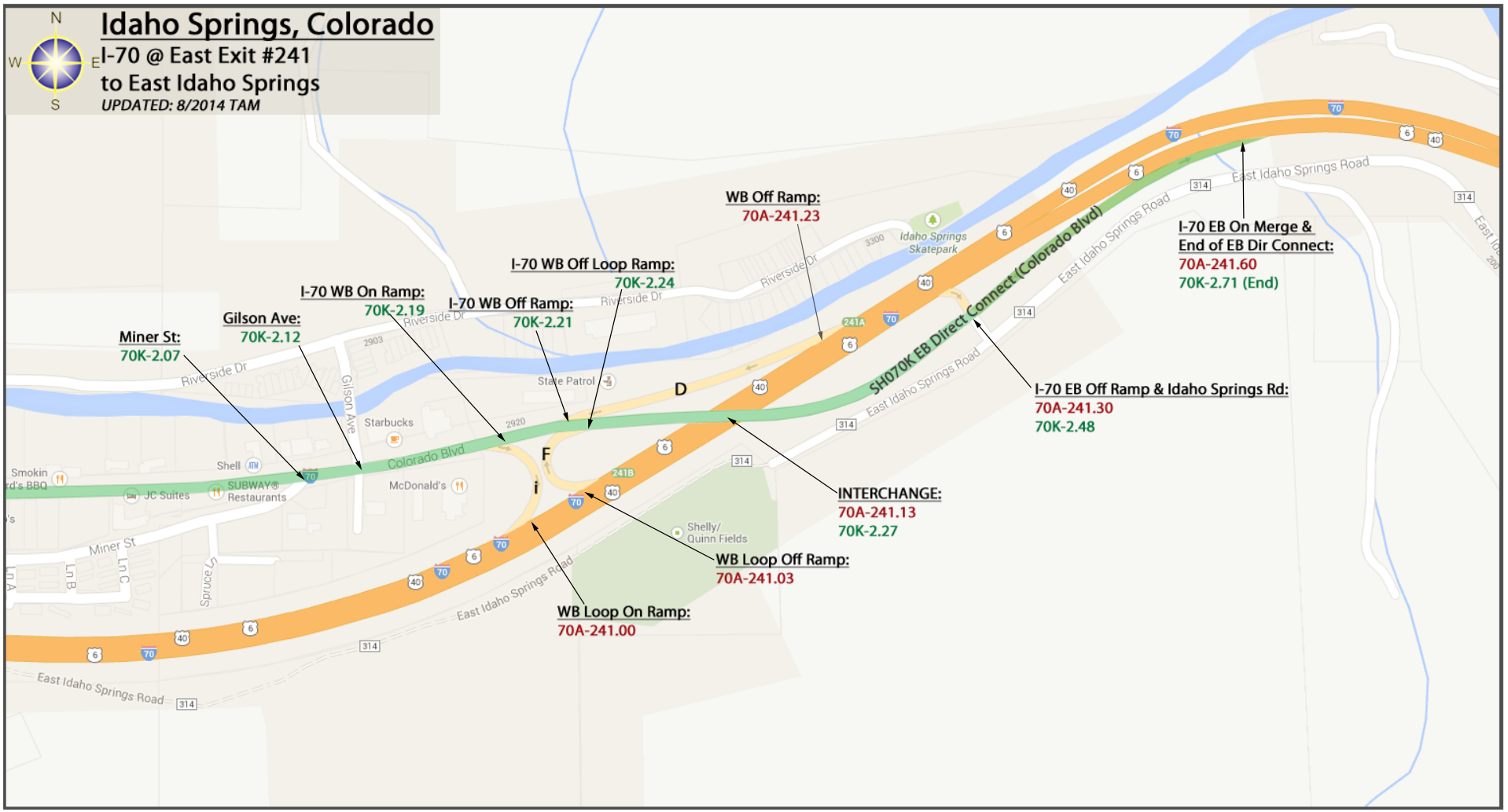

Idaho Springs, Colorado
I-70 @ East Exit #241
to East Idaho Springs
UPDATED: 8/2014 TAM
N
S
E
W
WB Off Ramp:
70A-241.23
I-70 WB Off Loop Ramp:
70K-2.24
I-70 WB On Ramp:
70K-2.19
I-70 WB Off Ramp:
70K-2.21
Gilson Ave:
70K-2.12
Miner St:
70K-2.07
I-70 EB On Merge &
End of EB Dir Connect:
70A-241.60
70K-2.71 (End)
I-70 EB Off Ramp & Idaho Springs Rd:
70A-241.30
70K-2.48
INTERCHANGE:
70A-241.13
70K-2.27
WB Loop Off Ramp:
70A-241.03
WB Loop On Ramp:
70A-241.00
SH070K EB Direct Connect (Colorado Blvd)
Colorado Blvd
East Idaho Springs Road
Riverside Dr
Gilson Ave
Miner St
Idaho Springs Skatepark
State Patrol
Starbucks
McDonald's
Shell
SUBWAY® Restaurants
JC Suites
Shelly/ Quinn Fields
D
F
i

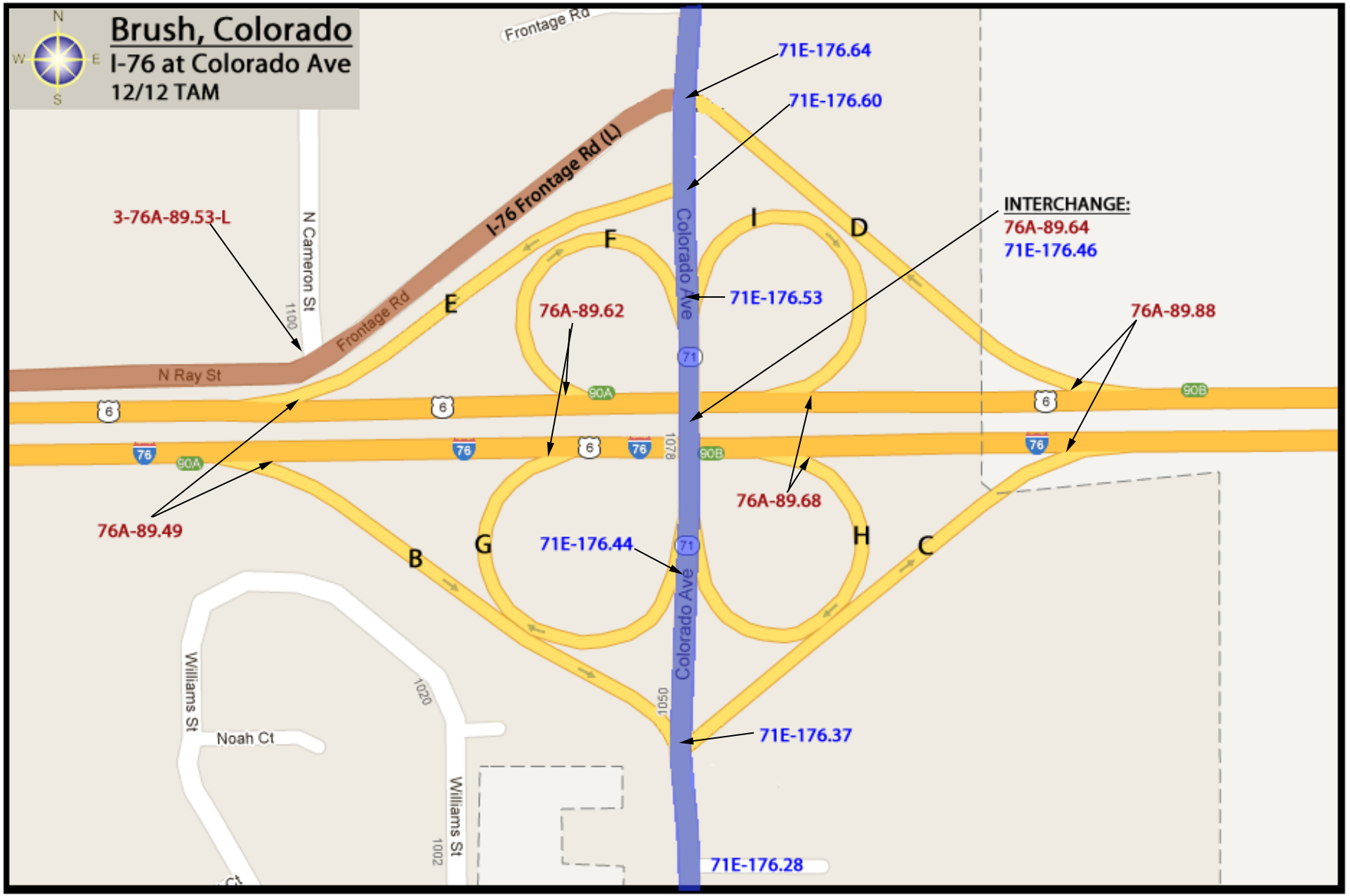
Brush, Colorado
I-76 at Colorado Ave
12/12 TAM
N
S
E
W
Frontage Rd
71E-176.64
71E-176.60
I-76 Frontage Rd (L)
3-76A-89.53-L
N Cameron St
1100
Frontage Rd
N Ray St
INTERCHANGE:
76A-89.64
71E-176.46
F
I
D
E
Colorado Ave
71
71E-176.53
76A-89.62
76A-89.88
6
90A
90B
76
1078
76A-89.68
76A-89.49
B
G
71E-176.44
H
C
Williams St
1020
Noah Ct
1050
71E-176.37
Williams St
1002
71E-176.28

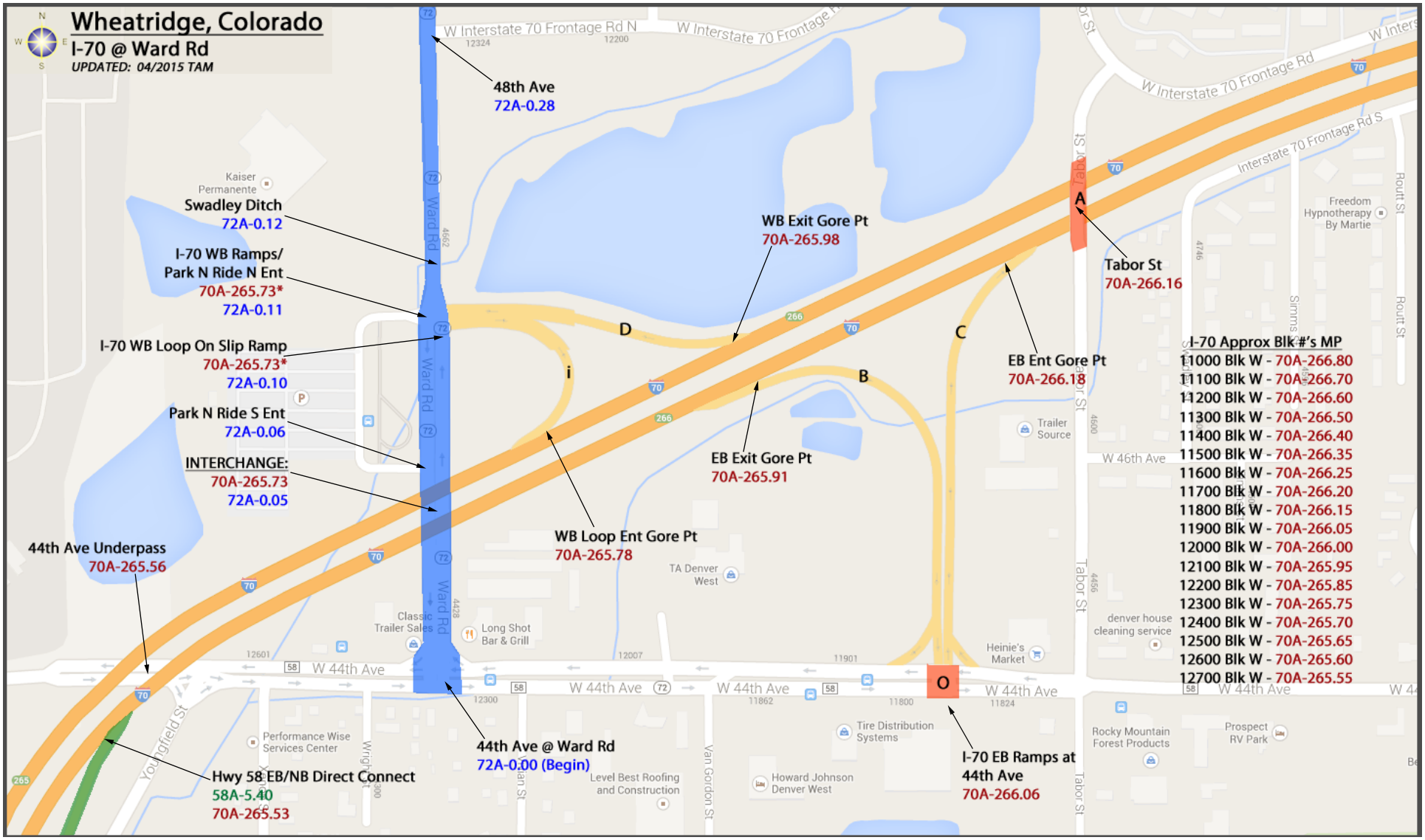
Wheatridge, Colorado
I-70 @ Ward Rd
UPDATED: 04/2015 TAM
48th Ave
72A-0.28
Swadley Ditch
72A-0.12
I-70 WB Ramps/
Park N Ride N Ent
70A-265.73*
72A-0.11
I-70 WB Loop On Slip Ramp
70A-265.73*
72A-0.10
Park N Ride S Ent
72A-0.06
INTERCHANGE:
70A-265.73
72A-0.05
44th Ave Underpass
70A-265.56
WB Exit Gore Pt
70A-265.98
EB Exit Gore Pt
70A-265.91
WB Loop Ent Gore Pt
70A-265.78
EB Ent Gore Pt
70A-266.18
Tabor St
70A-266.16
I-70 Approx Blk #'s MP
11000 Blk W - 70A-266.80
11100 Blk W - 70A-266.70
11200 Blk W - 70A-266.60
11300 Blk W - 70A-266.50
11400 Blk W - 70A-266.40
11500 Blk W - 70A-266.35
11600 Blk W - 70A-266.25
11700 Blk W - 70A-266.20
11800 Blk W - 70A-266.15
11900 Blk W - 70A-266.05
12000 Blk W - 70A-266.00
12100 Blk W - 70A-265.95
12200 Blk W - 70A-265.85
12300 Blk W - 70A-265.75
12400 Blk W - 70A-265.70
12500 Blk W - 70A-265.65
12600 Blk W - 70A-265.60
12700 Blk W - 70A-265.55
44th Ave @ Ward Rd
72A-0.00 (Begin)
Hwy 58 EB/NB Direct Connect
58A-5.40
70A-265.53
I-70 EB Ramps at
44th Ave
70A-266.06
W Interstate 70 Frontage Rd N
W Interstate 70 Frontage Rd
Interstate 70 Frontage Rd S
Ward Rd
Tabor St
W 44th Ave
W 46th Ave
Youngfield St
Van Gordon St
Routt St
Simms
Kaiser Permanente
TA Denver West
Classic Trailer Sales
Long Shot Bar & Grill
Trailer Source
Heinie's Market
denver house cleaning service
Performance Wise Services Center
Level Best Roofing and Construction
Howard Johnson Denver West
Tire Distribution Systems
Rocky Mountain Forest Products
Prospect RV Park
Freedom Hypnotherapy By Martie
A
B
C
D
O
i

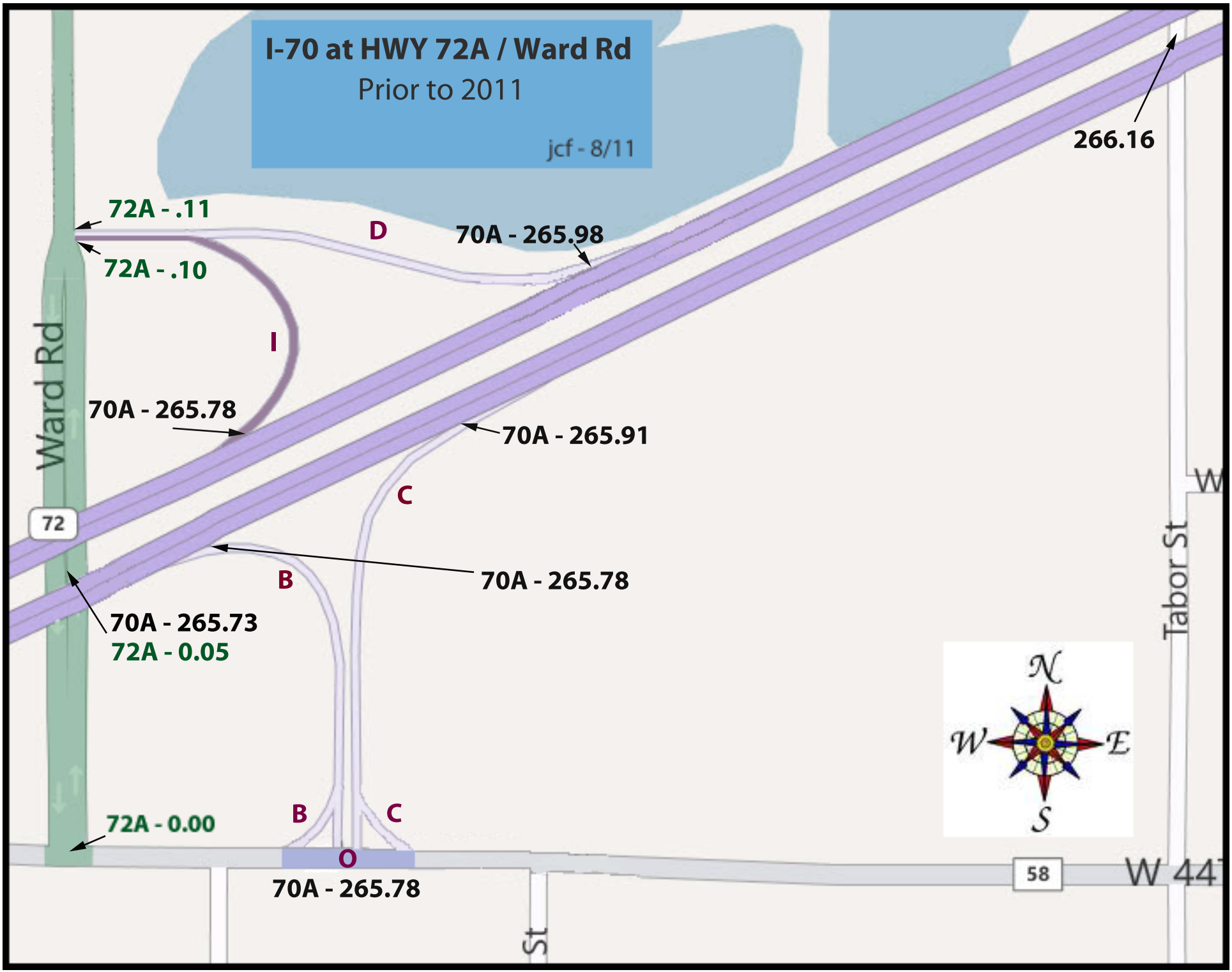
I-70 at HWY 72A / Ward Rd
Prior to 2011
jcf - 8/11
266.16
72A - .11
72A - .10
D
70A - 265.98
I
Ward Rd
70A - 265.78
70A - 265.91
C
72
B
70A - 265.78
70A - 265.73
72A - 0.05
Tabor St
N
W
E
S
72A - 0.00
B
C
O
70A - 265.78
58
W 44
St

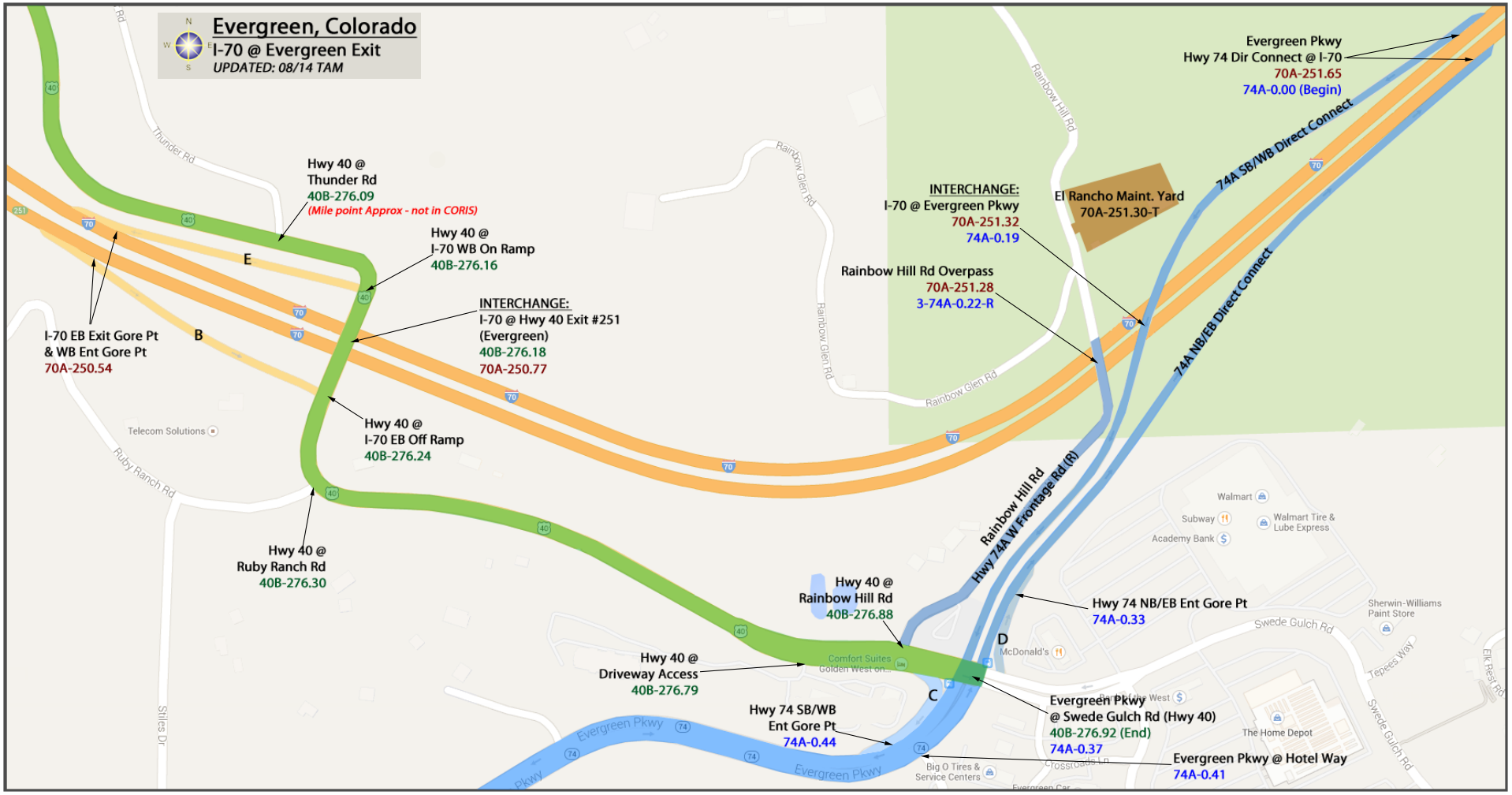
Evergreen, Colorado
I-70 @ Evergreen Exit
UPDATED: 08/14 TAM
Evergreen Pkwy
Hwy 74 Dir Connect @ I-70
70A-251.65
74A-0.00 (Begin)
74A SB/WB Direct Connect
74A NB/EB Direct Connect
Hwy 40 @
Thunder Rd
40B-276.09
(Mile point Approx - not in CORIS)
Hwy 40 @
I-70 WB On Ramp
40B-276.16
INTERCHANGE:
I-70 @ Evergreen Pkwy
70A-251.32
74A-0.19
El Rancho Maint. Yard
70A-251.30-T
Rainbow Hill Rd Overpass
70A-251.28
3-74A-0.22-R
INTERCHANGE:
I-70 @ Hwy 40 Exit #251
(Evergreen)
40B-276.18
70A-250.77
I-70 EB Exit Gore Pt
& WB Ent Gore Pt
70A-250.54
E
B
Hwy 40 @
I-70 EB Off Ramp
40B-276.24
Hwy 40 @
Ruby Ranch Rd
40B-276.30
Rainbow Hill Rd
Hwy 74A W Frontage Rd (R)
Hwy 40 @
Rainbow Hill Rd
40B-276.88
Hwy 74 NB/EB Ent Gore Pt
74A-0.33
D
C
Hwy 40 @
Driveway Access
40B-276.79
Hwy 74 SB/WB
Ent Gore Pt
74A-0.44
Evergreen Pkwy
@ Swede Gulch Rd (Hwy 40)
40B-276.92 (End)
74A-0.37
Evergreen Pkwy @ Hotel Way
74A-0.41
Thunder Rd
Rainbow Glen Rd
Rainbow Hill Rd
Ruby Ranch Rd
Shiles Dr
Swede Gulch Rd
Tepees Way
Elk Rest Rd
Telecom Solutions
Walmart
Subway
Walmart Tire &
Lube Express
Academy Bank
Sherwin-Williams
Paint Store
McDonald's
Comfort Suites
Golden West on...
The Home Depot
Big O Tires &
Service Centers
Crossroads Ln
Evergreen Pkwy
Evergreen Pkwy

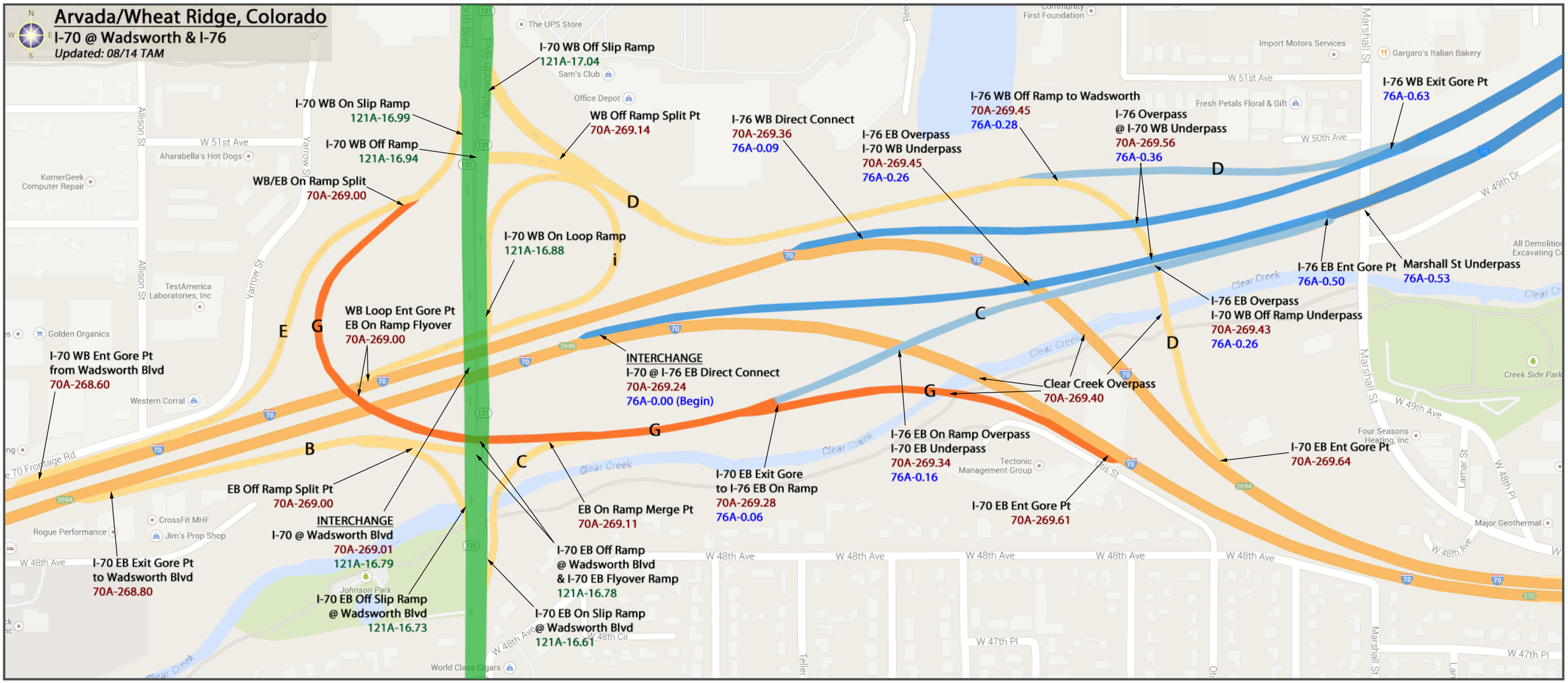

Arvada/Wheat Ridge, Colorado
I-70 @ Wadsworth & I-76
Updated: 08/14 TAM
I-70 WB Off Slip Ramp
121A-17.04
I-70 WB On Slip Ramp
121A-16.99
WB Off Ramp Split Pt
70A-269.14
I-70 WB Off Ramp
121A-16.94
WB/EB On Ramp Split
70A-269.00
I-70 WB On Loop Ramp
121A-16.88
I-76 WB Direct Connect
70A-269.36
76A-0.09
I-76 EB Overpass
I-70 WB Underpass
70A-269.45
76A-0.26
I-76 WB Off Ramp to Wadsworth
70A-269.45
76A-0.28
I-76 Overpass
@ I-70 WB Underpass
70A-269.56
76A-0.36
I-76 WB Exit Gore Pt
76A-0.63
I-76 EB Ent Gore Pt
76A-0.50
Marshall St Underpass
76A-0.53
I-76 EB Overpass
I-70 WB Off Ramp Underpass
70A-269.43
76A-0.26
WB Loop Ent Gore Pt
EB On Ramp Flyover
70A-269.00
I-70 WB Ent Gore Pt
from Wadsworth Blvd
70A-268.60
INTERCHANGE
I-70 @ I-76 EB Direct Connect
70A-269.24
76A-0.00 (Begin)
Clear Creek Overpass
70A-269.40
I-76 EB On Ramp Overpass
I-70 EB Underpass
70A-269.34
76A-0.16
I-70 EB Ent Gore Pt
70A-269.64
I-70 EB Exit Gore
to I-76 EB On Ramp
70A-269.28
76A-0.06
I-70 EB Ent Gore Pt
70A-269.61
EB Off Ramp Split Pt
70A-269.00
EB On Ramp Merge Pt
70A-269.11
INTERCHANGE
I-70 @ Wadsworth Blvd
70A-269.01
121A-16.79
I-70 EB Exit Gore Pt
to Wadsworth Blvd
70A-268.80
I-70 EB Off Ramp
@ Wadsworth Blvd
& I-70 EB Flyover Ramp
121A-16.78
I-70 EB Off Slip Ramp
@ Wadsworth Blvd
121A-16.73
I-70 EB On Slip Ramp
@ Wadsworth Blvd
121A-16.61
A
B
C
D
E
G
i
Clear Creek
W 48th Ave
W 47th Pl
W 49th Ave
W 51st Ave
W 50th Ave
Marshall St
Allison St
Yarrow St
Wadsworth Blvd

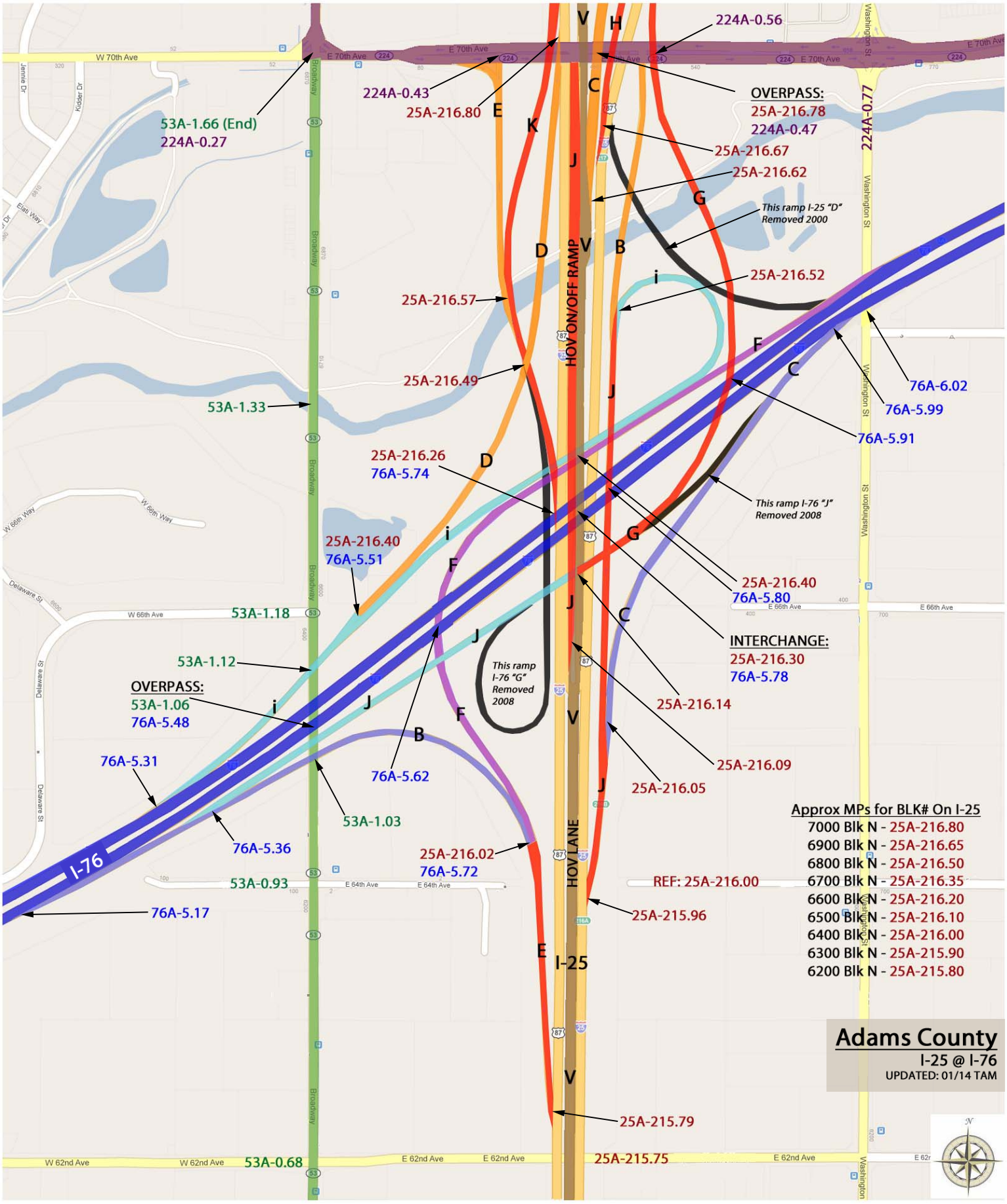
224A-0.56
224A-0.43
25A-216.80
53A-1.66 (End)
224A-0.27
OVERPASS:
25A-216.78
224A-0.47
224A-0.77
25A-216.67
25A-216.62
This ramp I-25 "D" Removed 2000
25A-216.52
25A-216.57
HOV ON/OFF RAMP
25A-216.49
53A-1.33
76A-6.02
76A-5.99
76A-5.91
25A-216.26
76A-5.74
This ramp I-76 "J" Removed 2008
25A-216.40
76A-5.51
25A-216.40
76A-5.80
INTERCHANGE:
25A-216.30
76A-5.78
53A-1.18
53A-1.12
This ramp I-76 "G" Removed 2008
OVERPASS:
53A-1.06
76A-5.48
25A-216.14
25A-216.09
25A-216.05
76A-5.31
76A-5.62
53A-1.03
76A-5.36
25A-216.02
76A-5.72
53A-0.93
REF: 25A-216.00
25A-215.96
76A-5.17
I-25
HOV LANE
25A-215.79
53A-0.68
25A-215.75
I-76
W 70th Ave
E 70th Ave
Washington St
Broadway
W 66th Ave
E 66th Ave
Delaware St
W 62nd Ave
E 62nd Ave
E 64th Ave
Approx MPs for BLK# On I-25
7000 Blk N - 25A-216.80
6900 Blk N - 25A-216.65
6800 Blk N - 25A-216.50
6700 Blk N - 25A-216.35
6600 Blk N - 25A-216.20
6500 Blk N - 25A-216.10
6400 Blk N - 25A-216.00
6300 Blk N - 25A-215.90
6200 Blk N - 25A-215.80
Adams County
I-25 @ I-76
UPDATED: 01/14 TAM

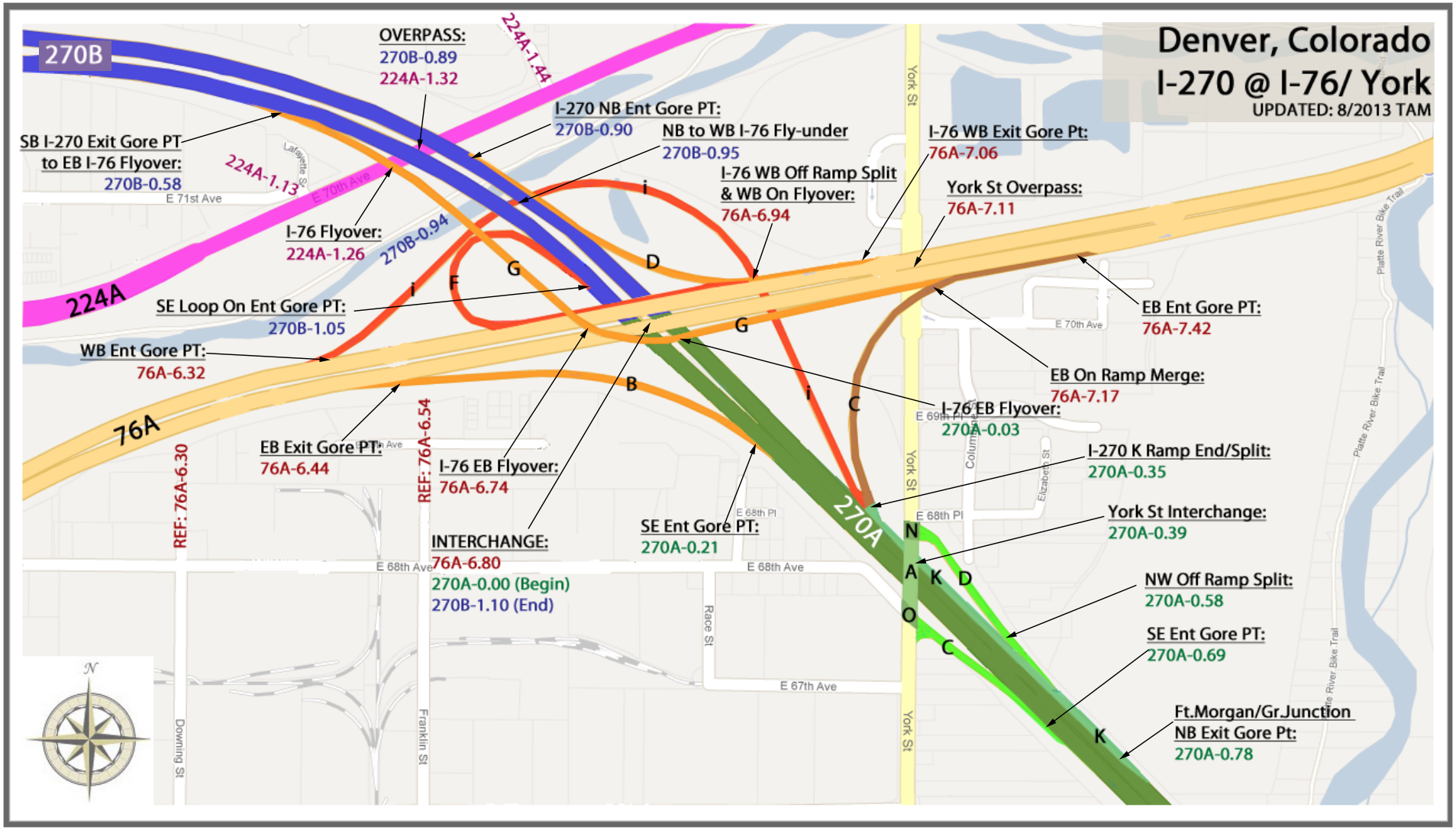
Denver, Colorado
I-270 @ I-76/ York
UPDATED: 8/2013 TAM
270B
OVERPASS:
270B-0.89
224A-1.32
224A-1.44
I-270 NB Ent Gore PT:
270B-0.90
NB to WB I-76 Fly-under
270B-0.95
SB I-270 Exit Gore PT
to EB I-76 Flyover:
270B-0.58
224A-1.13
I-76 Flyover:
224A-1.26
270B-0.94
I-76 WB Off Ramp Split
& WB On Flyover:
76A-6.94
I-76 WB Exit Gore Pt:
76A-7.06
York St Overpass:
76A-7.11
224A
SE Loop On Ent Gore PT:
270B-1.05
WB Ent Gore PT:
76A-6.32
EB Ent Gore PT:
76A-7.42
EB On Ramp Merge:
76A-7.17
I-76 EB Flyover:
270A-0.03
76A
EB Exit Gore PT:
76A-6.44
REF: 76A-6.30
REF: 76A-6.54
I-76 EB Flyover:
76A-6.74
I-270 K Ramp End/Split:
270A-0.35
York St Interchange:
270A-0.39
SE Ent Gore PT:
270A-0.21
INTERCHANGE:
76A-6.80
270A-0.00 (Begin)
270B-1.10 (End)
270A
NW Off Ramp Split:
270A-0.58
SE Ent Gore PT:
270A-0.69
Ft.Morgan/Gr.Junction
NB Exit Gore Pt:
270A-0.78
York St
E 71st Ave
E 70th Ave
E 68th Ave
E 68th Pl
E 67th Ave
Race St
Franklin St
Downing St
Platte River Bike Trail

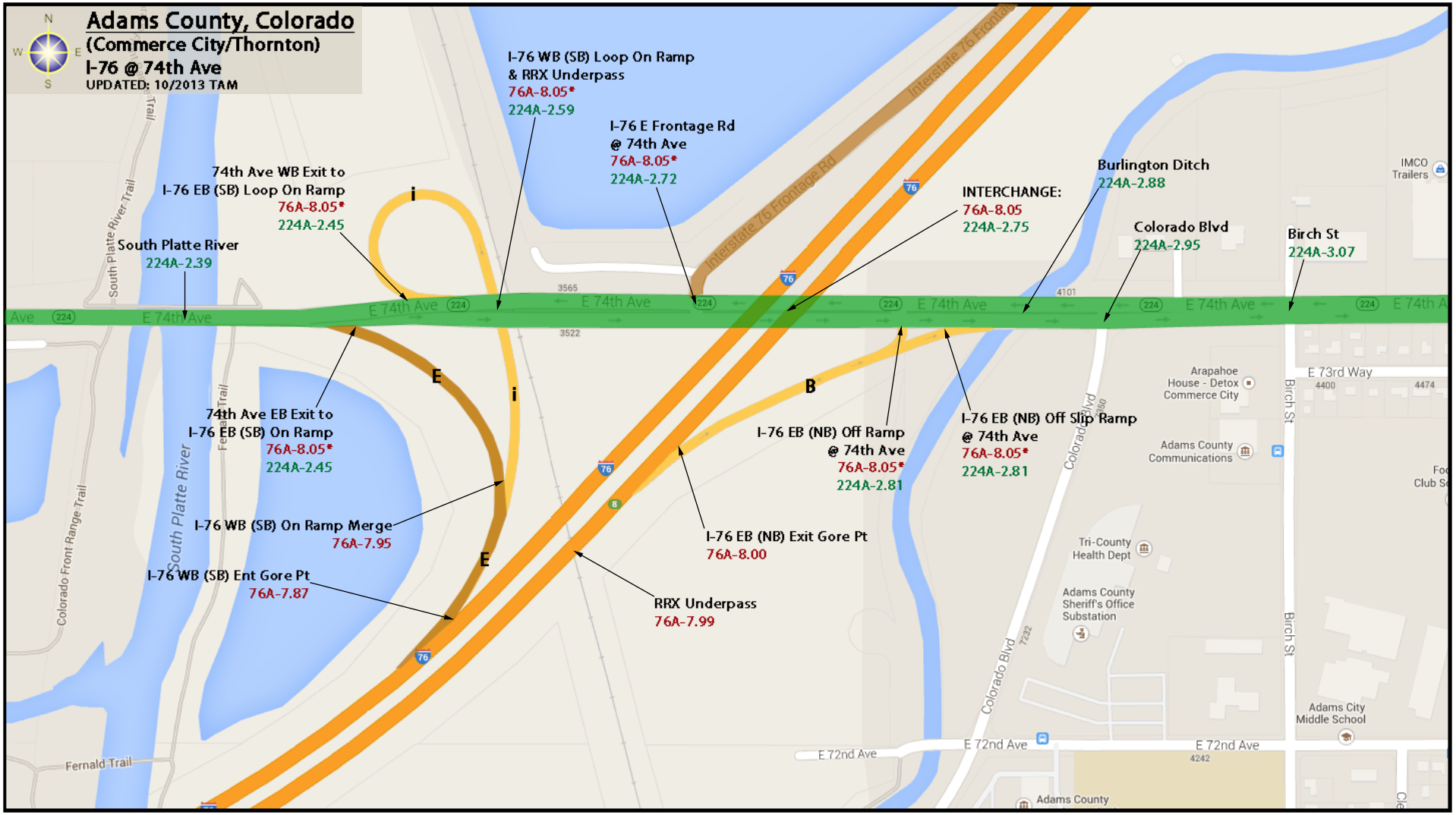
Adams County, Colorado
(Commerce City/Thornton)
I-76 @ 74th Ave
UPDATED: 10/2013 TAM
I-76 WB (SB) Loop On Ramp
& RRX Underpass
76A-8.05*
224A-2.59
I-76 E Frontage Rd
@ 74th Ave
76A-8.05*
224A-2.72
74th Ave WB Exit to
I-76 EB (SB) Loop On Ramp
76A-8.05*
224A-2.45
South Platte River
224A-2.39
INTERCHANGE:
76A-8.05
224A-2.75
Burlington Ditch
224A-2.88
Colorado Blvd
224A-2.95
Birch St
224A-3.07
74th Ave EB Exit to
I-76 EB (SB) On Ramp
76A-8.05*
224A-2.45
I-76 EB (NB) Off Ramp
@ 74th Ave
76A-8.05*
224A-2.81
I-76 EB (NB) Off Slip Ramp
@ 74th Ave
76A-8.05*
224A-2.81
I-76 WB (SB) On Ramp Merge
76A-7.95
I-76 EB (NB) Exit Gore Pt
76A-8.00
I-76 WB (SB) Ent Gore Pt
76A-7.87
RRX Underpass
76A-7.99
E 74th Ave
E 72nd Ave
E 73rd Way
Interstate 76 Frontage Rd
South Platte River Trail
South Platte River
Colorado Front Range Trail
Fernald Trail
Arapahoe House - Detox Commerce City
Adams County Communications
Tri-County Health Dept
Adams County Sheriff's Office Substation
Adams City Middle School
IMCO Trailers
Adams County

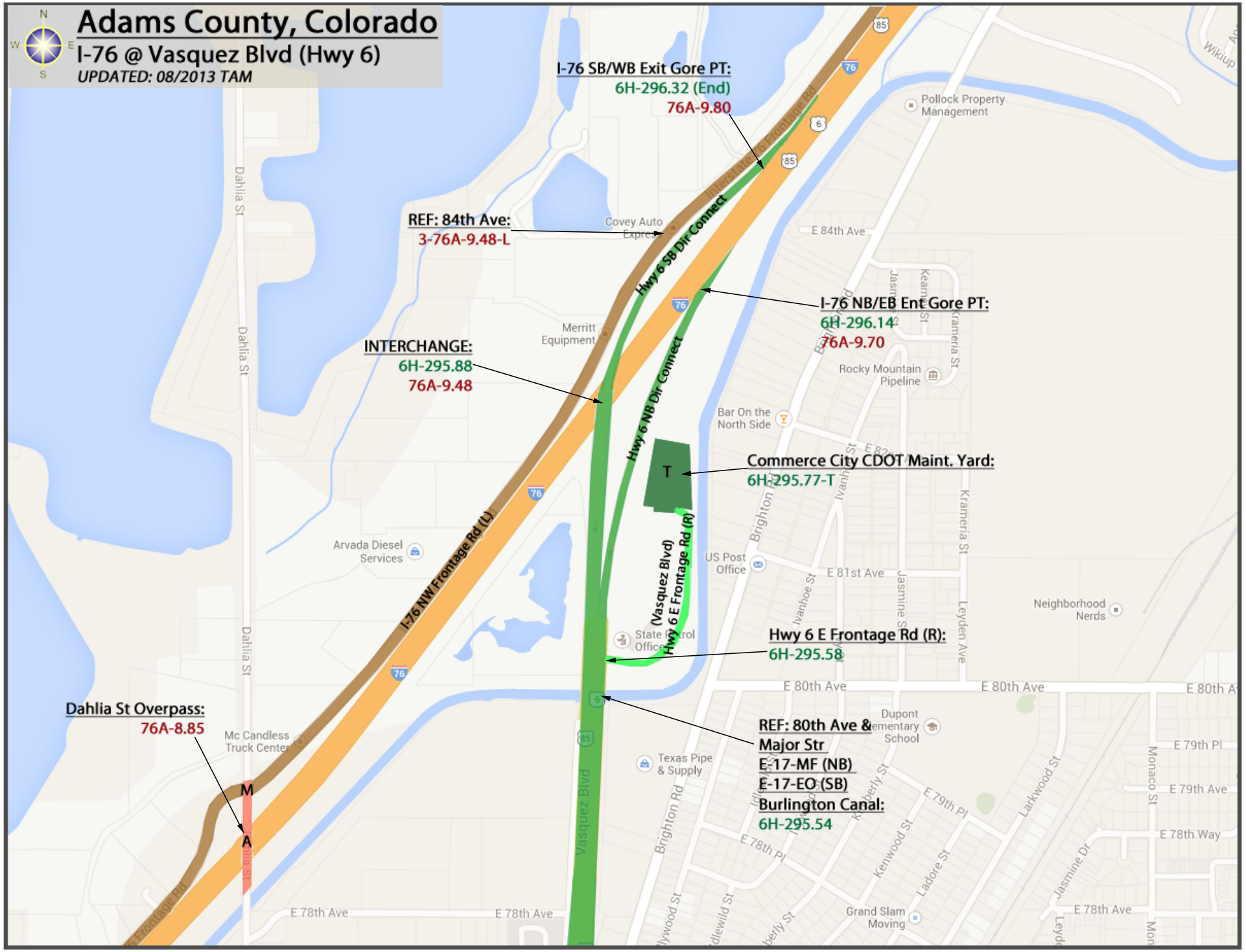

Adams County, Colorado
I-76 @ Vasquez Blvd (Hwy 6)
UPDATED: 08/2013 TAM
I-76 SB/WB Exit Gore PT:
6H-296.32 (End)
76A-9.80
REF: 84th Ave:
3-76A-9.48-L
I-76 NB/EB Ent Gore PT:
6H-296.14
76A-9.70
INTERCHANGE:
6H-295.88
76A-9.48
Commerce City CDOT Maint. Yard:
6H-295.77-T
Hwy 6 E Frontage Rd (R):
6H-295.58
REF: 80th Ave &
Major Str
E-17-MF (NB)
E-17-EO (SB)
Burlington Canal:
6H-295.54
Dahlia St Overpass:
76A-8.85
Hwy 6 SB Dir Connect
Hwy 6 NB Dir Connect
I-76 NW Frontage Rd (L)
(Vasquez Blvd)
Hwy 6 E Frontage Rd (R)
Interstate 76 Frontage Rd
Vasquez Blvd
Dahlia St
E 84th Ave
E 81st Ave
E 80th Ave
E 79th Pl
E 79th Ave
E 78th Pl
E 78th Ave
E 78th Way
Pollock Property Management
Covey Auto Express
Merritt Equipment
Rocky Mountain Pipeline
Bar On the North Side
Arvada Diesel Services
US Post Office
State Patrol Office
Neighborhood Nerds
Dupont Elementary School
Texas Pipe & Supply
Mc Candless Truck Center
Grand Slam Moving
Brighton Rd
Kenwood St
Ladore St
Larkwood St
Monaco St
Jasmine Dr
Leyden Ave
Krameria St
Ivanhoe St
Jasmine St
Kearney St
Wikiup

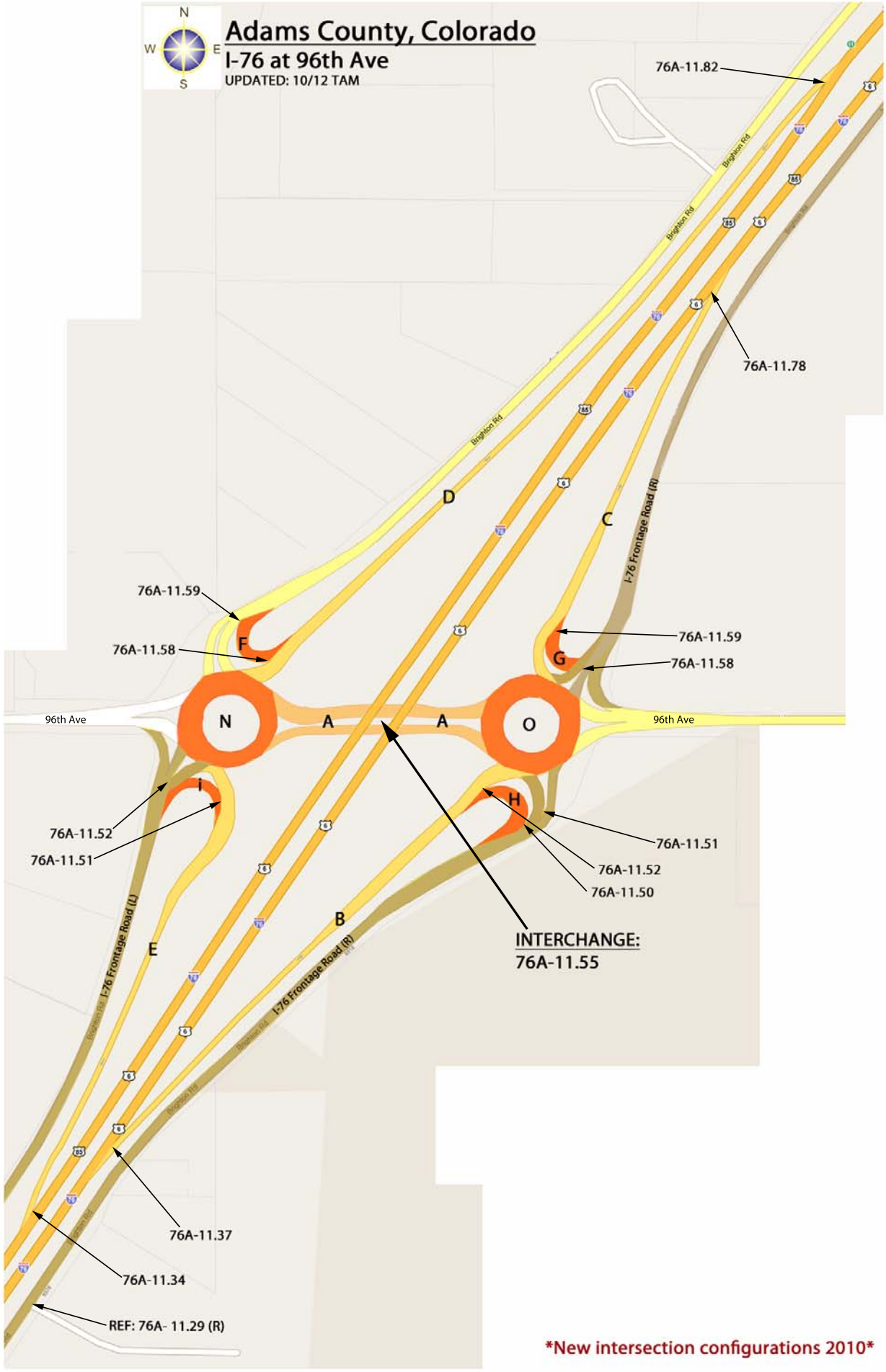

New intersection configurations 2010

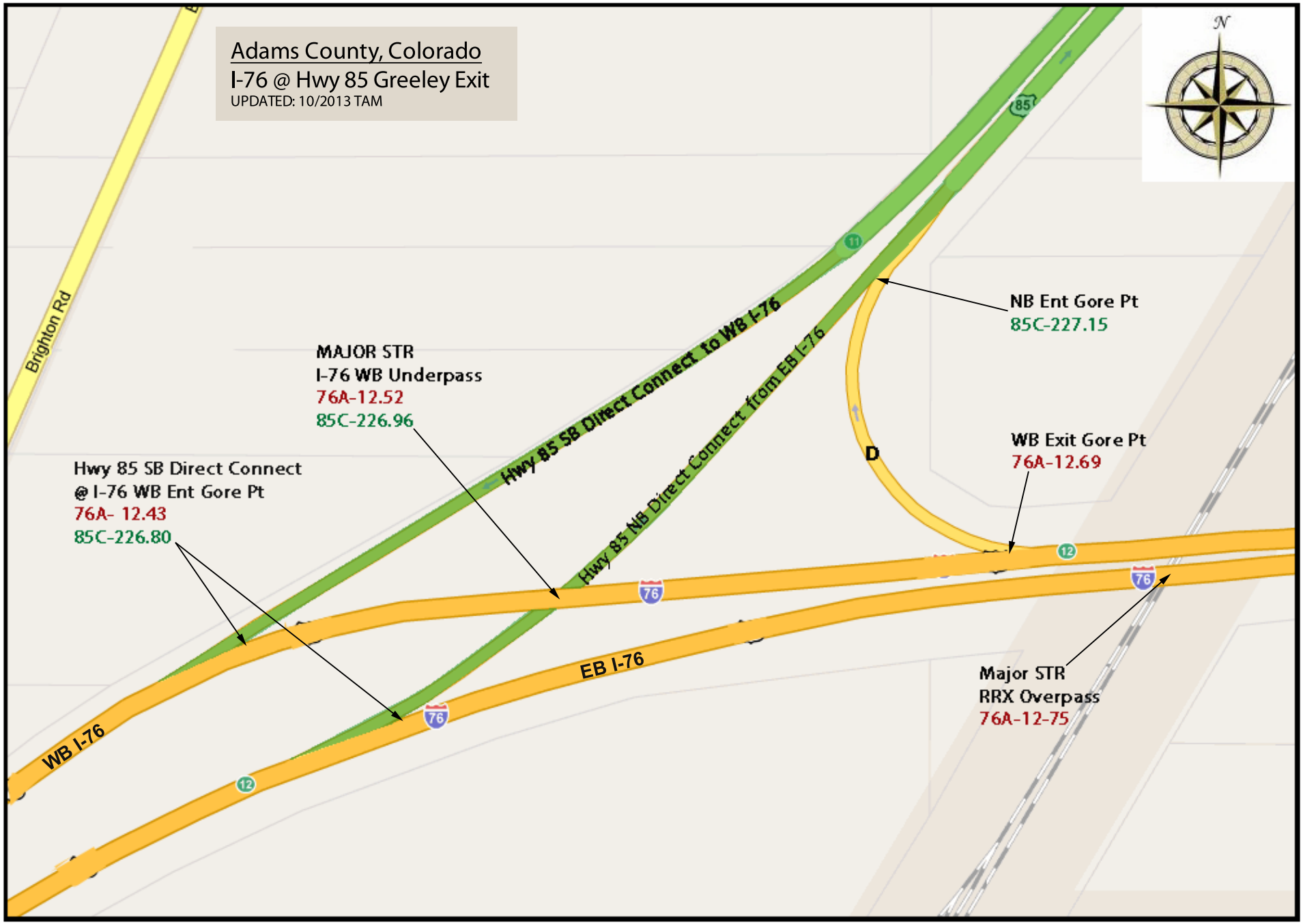
Adams County, Colorado
I-76 @ Hwy 85 Greeley Exit
UPDATED: 10/2013 TAM
N
Brighton Rd
Hwy 85 SB Direct Connect to WB I-76
Hwy 85 NB Direct Connect from EB I-76
MAJOR STR
I-76 WB Underpass
76A-12.52
85C-226.96
NB Ent Gore Pt
85C-227.15
WB Exit Gore Pt
76A-12.69
Hwy 85 SB Direct Connect
@ I-76 WB Ent Gore Pt
76A- 12.43
85C-226.80
D
EB I-76
WB I-76
Major STR
RRX Overpass
76A-12-75

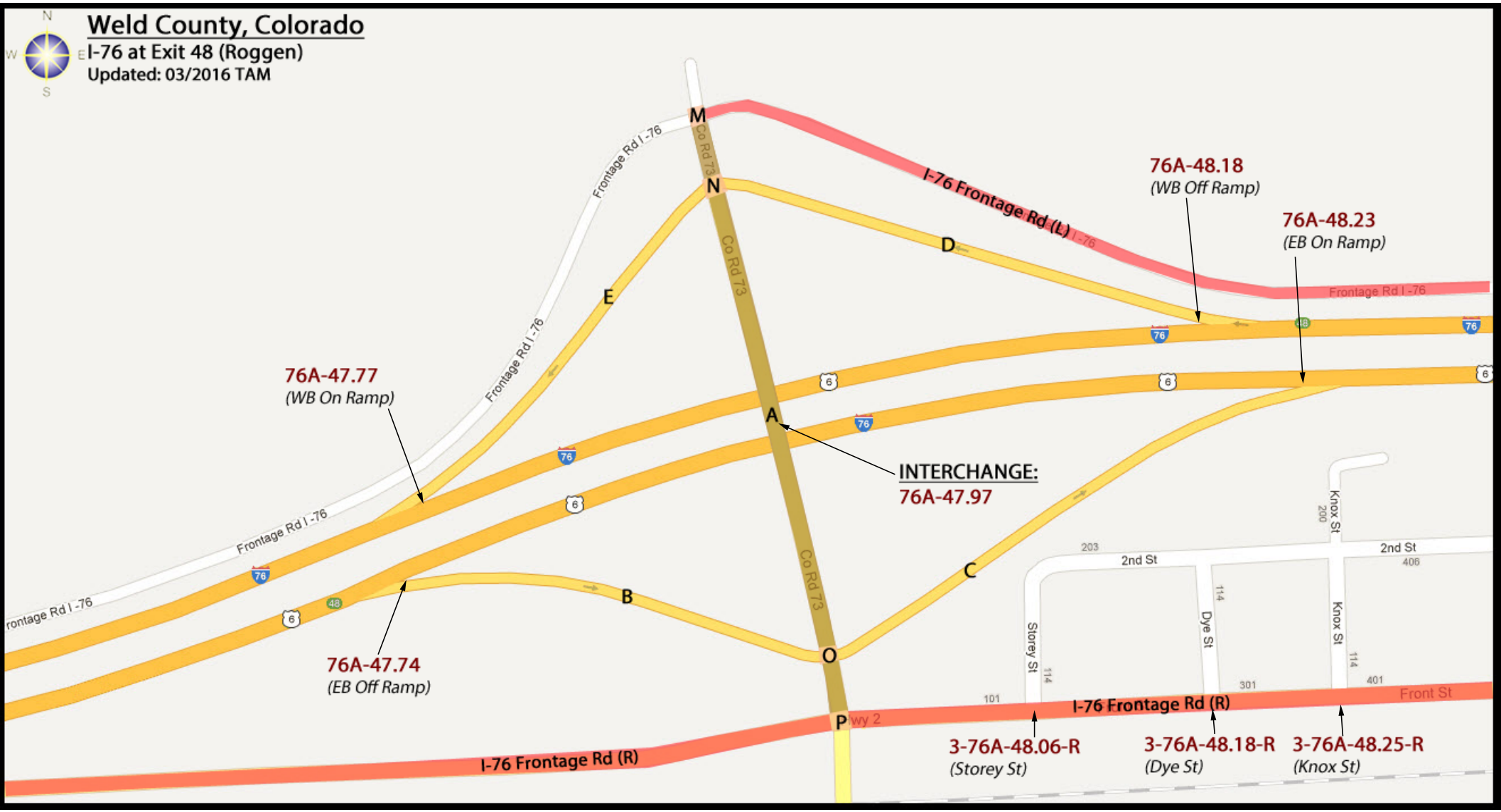
Weld County, Colorado
I-76 at Exit 48 (Roggen)
Updated: 03/2016 TAM
N
W
E
S
M
N
D
E
A
B
C
O
P
Co Rd 73
Frontage Rd I -76
I-76 Frontage Rd (L)
I-76 Frontage Rd (R)
76A-48.18
(WB Off Ramp)
76A-48.23
(EB On Ramp)
76A-47.77
(WB On Ramp)
76A-47.74
(EB Off Ramp)
INTERCHANGE:
76A-47.97
2nd St
Knox St
Storey St
Dye St
Front St
Hwy 2
3-76A-48.06-R
(Storey St)
3-76A-48.18-R
(Dye St)
3-76A-48.25-R
(Knox St)

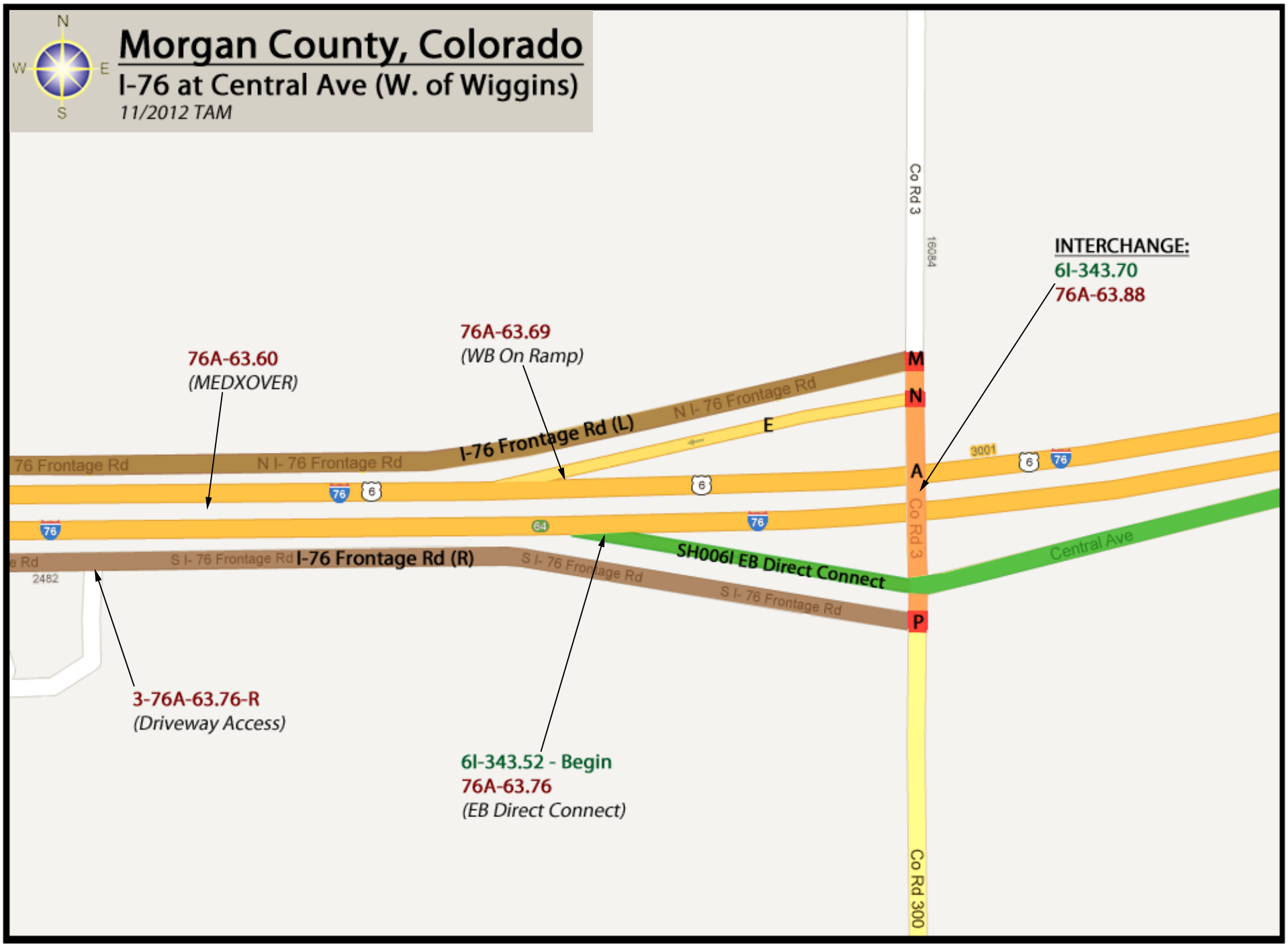
Morgan County, Colorado
I-76 at Central Ave (W. of Wiggins)
11/2012 TAM
N
W
E
S
Co Rd 3
16084
INTERCHANGE:
6I-343.70
76A-63.88
76A-63.69
(WB On Ramp)
76A-63.60
(MEDXOVER)
I-76 Frontage Rd (L)
N I- 76 Frontage Rd
76 Frontage Rd
M
N
E
A
3001
6
76
64
I-76 Frontage Rd (R)
S I- 76 Frontage Rd
SH006I EB Direct Connect
Central Ave
P
2482
3-76A-63.76-R
(Driveway Access)
6I-343.52 - Begin
76A-63.76
(EB Direct Connect)
Co Rd 300

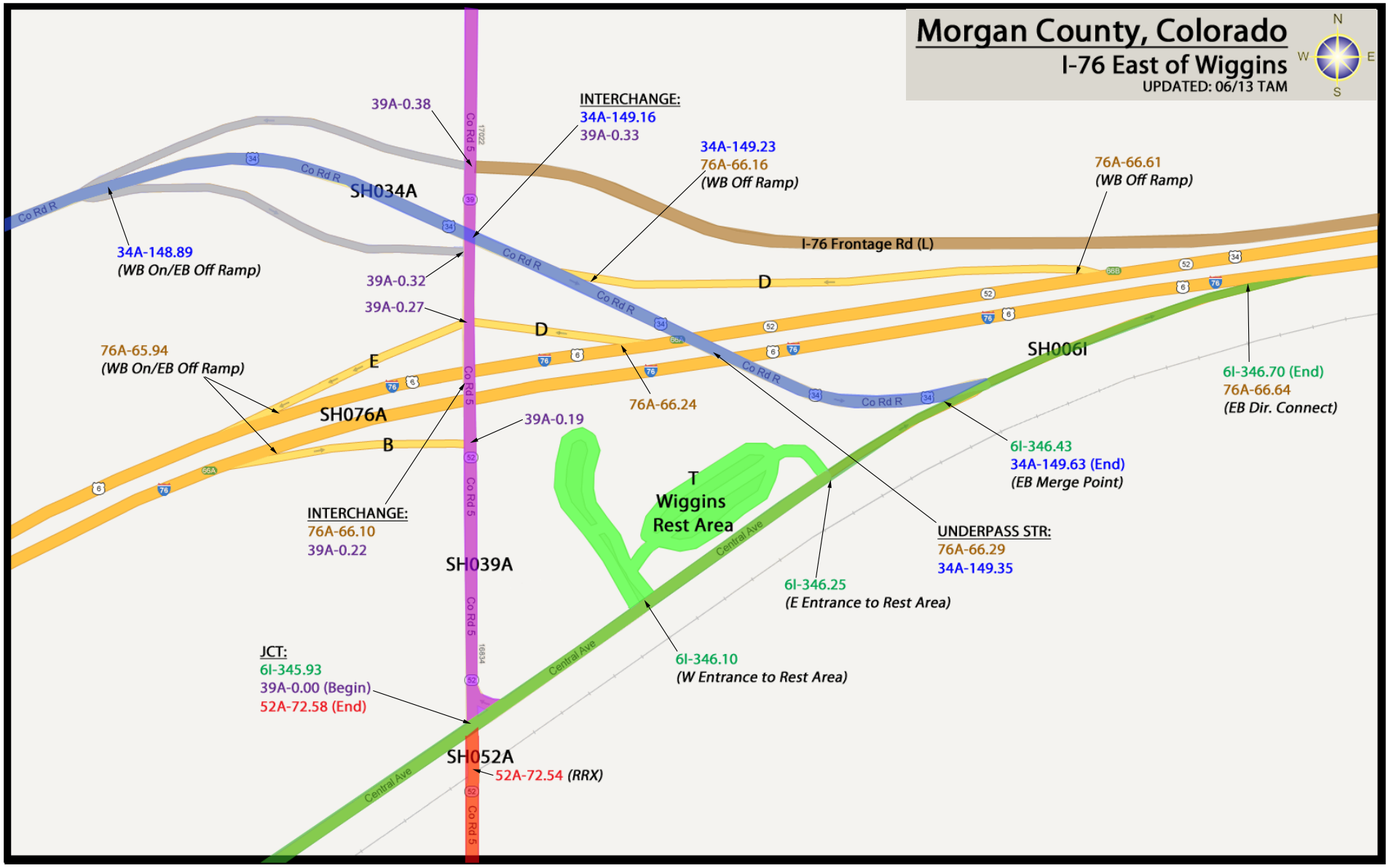
Morgan County, Colorado
I-76 East of Wiggins
UPDATED: 06/13 TAM
N
W
E
S
39A-0.38
INTERCHANGE:
34A-149.16
39A-0.33
34A-149.23
76A-66.16
(WB Off Ramp)
76A-66.61
(WB Off Ramp)
SH034A
Co Rd R
34A-148.89
(WB On/EB Off Ramp)
I-76 Frontage Rd (L)
39A-0.32
39A-0.27
D
D
E
76A-65.94
(WB On/EB Off Ramp)
SH076A
B
76A-66.24
SH006I
6I-346.70 (End)
76A-66.64
(EB Dir. Connect)
39A-0.19
6I-346.43
34A-149.63 (End)
(EB Merge Point)
T
Wiggins
Rest Area
INTERCHANGE:
76A-66.10
39A-0.22
SH039A
Central Ave
UNDERPASS STR:
76A-66.29
34A-149.35
6I-346.25
(E Entrance to Rest Area)
JCT:
6I-345.93
39A-0.00 (Begin)
52A-72.58 (End)
6I-346.10
(W Entrance to Rest Area)
SH052A
52A-72.54 (RRX)
Co Rd 5

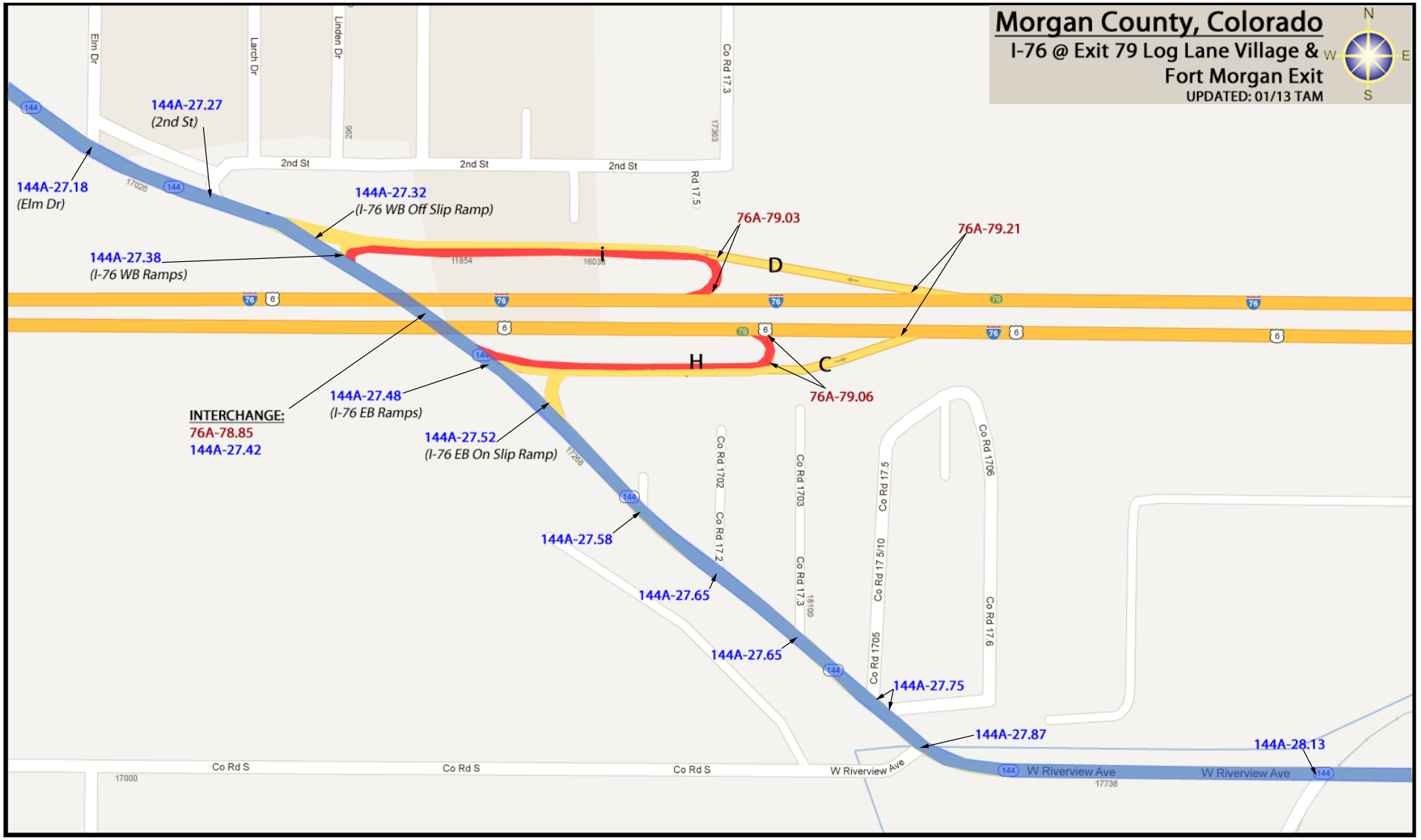
Morgan County, Colorado
I-76 @ Exit 79 Log Lane Village & Fort Morgan Exit
UPDATED: 01/13 TAM
N
W
E
S
144A-27.27
(2nd St)
144A-27.18
(Elm Dr)
144A-27.32
(I-76 WB Off Slip Ramp)
144A-27.38
(I-76 WB Ramps)
76A-79.03
76A-79.21
D
C
H
INTERCHANGE:
76A-78.85
144A-27.42
144A-27.48
(I-76 EB Ramps)
144A-27.52
(I-76 EB On Slip Ramp)
76A-79.06
144A-27.58
144A-27.65
144A-27.65
144A-27.75
144A-27.87
144A-28.13
Elm Dr
Larch Dr
Linden Dr
Co Rd 17.3
2nd St
2nd St
2nd St
Rd 17.5
Co Rd 1702
Co Rd 17.2
Co Rd 1703
Co Rd 17.3
Co Rd 17.5
Co Rd 17.5/10
Co Rd 1705
Co Rd 1706
Co Rd 17.6
Co Rd S
Co Rd S
Co Rd S
W Riverview Ave
W Riverview Ave
W Riverview Ave

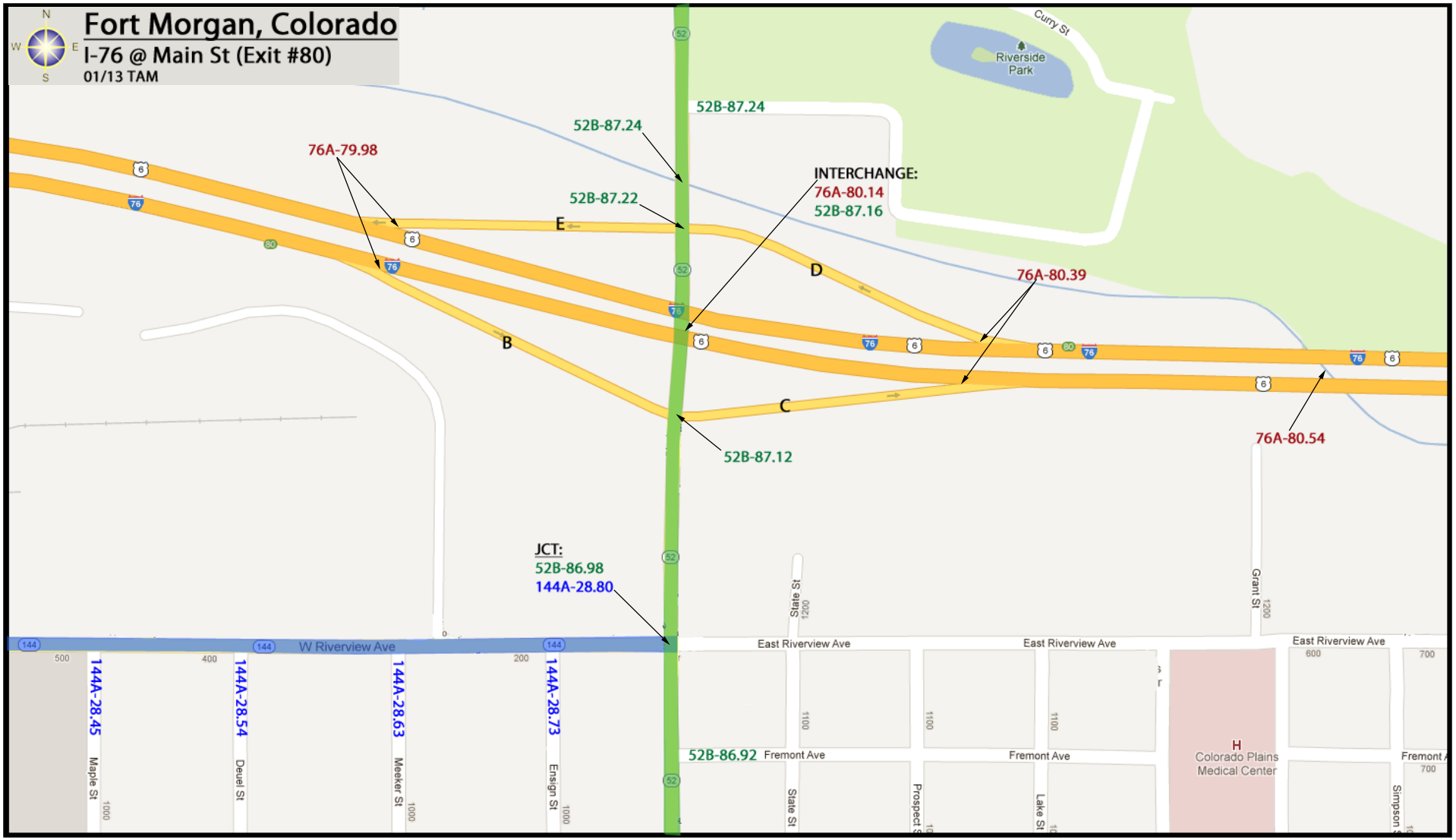
Fort Morgan, Colorado
I-76 @ Main St (Exit #80)
01/13 TAM
N
W
E
S
Curry St
Riverside Park
52B-87.24
52B-87.24
76A-79.98
52B-87.22
INTERCHANGE:
76A-80.14
52B-87.16
E
D
76A-80.39
B
C
52B-87.12
76A-80.54
JCT:
52B-86.98
144A-28.80
W Riverview Ave
144A-28.45
Maple St
144A-28.54
Deuel St
144A-28.63
Meeker St
144A-28.73
Ensign St
State St
East Riverview Ave
East Riverview Ave
East Riverview Ave
Grant St
52B-86.92
Fremont Ave
Fremont Ave
Fremont Ave
State St
Prospect St
Lake St
Colorado Plains Medical Center
Simpson St

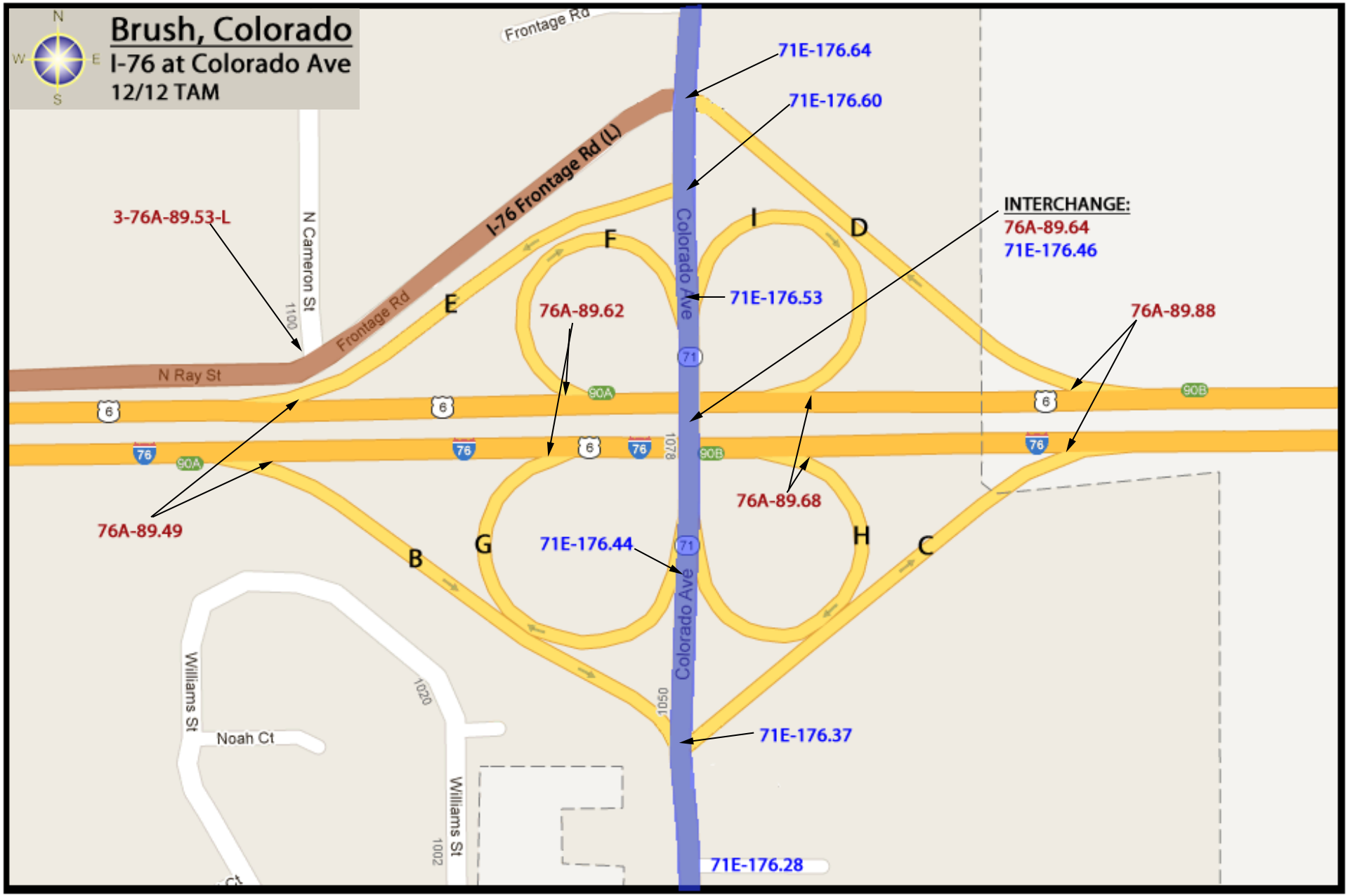
Brush, Colorado
I-76 at Colorado Ave
12/12 TAM
N
S
E
W
Frontage Rd
71E-176.64
71E-176.60
I-76 Frontage Rd (L)
3-76A-89.53-L
N Cameron St
1100
Frontage Rd
N Ray St
INTERCHANGE:
76A-89.64
71E-176.46
F
I
D
E
Colorado Ave
71
71E-176.53
76A-89.62
76A-89.88
6
90A
90B
76
1078
76A-89.68
76A-89.49
B
G
71E-176.44
H
C
Williams St
1020
Noah Ct
1050
71E-176.37
Williams St
1002
71E-176.28

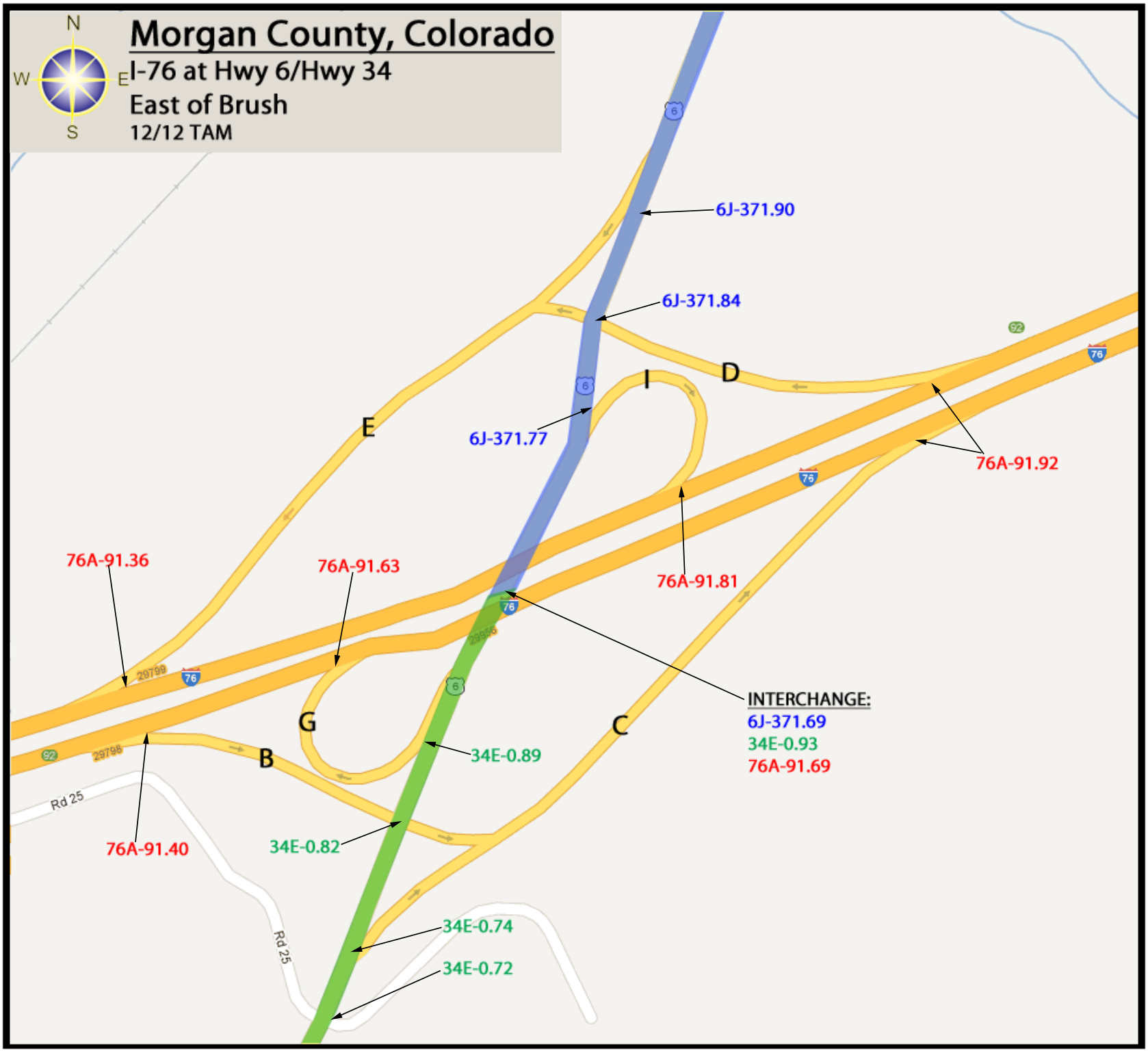
Morgan County, Colorado
I-76 at Hwy 6/Hwy 34
East of Brush
12/12 TAM
N
W
E
S
6J-371.90
6J-371.84
6J-371.77
E
I
D
76A-91.92
76A-91.36
76A-91.63
76A-91.81
INTERCHANGE:
6J-371.69
34E-0.93
76A-91.69
G
C
B
34E-0.89
34E-0.82
76A-91.40
34E-0.74
34E-0.72
Rd 25
Rd 25
29799
29798
29856
76
92
6

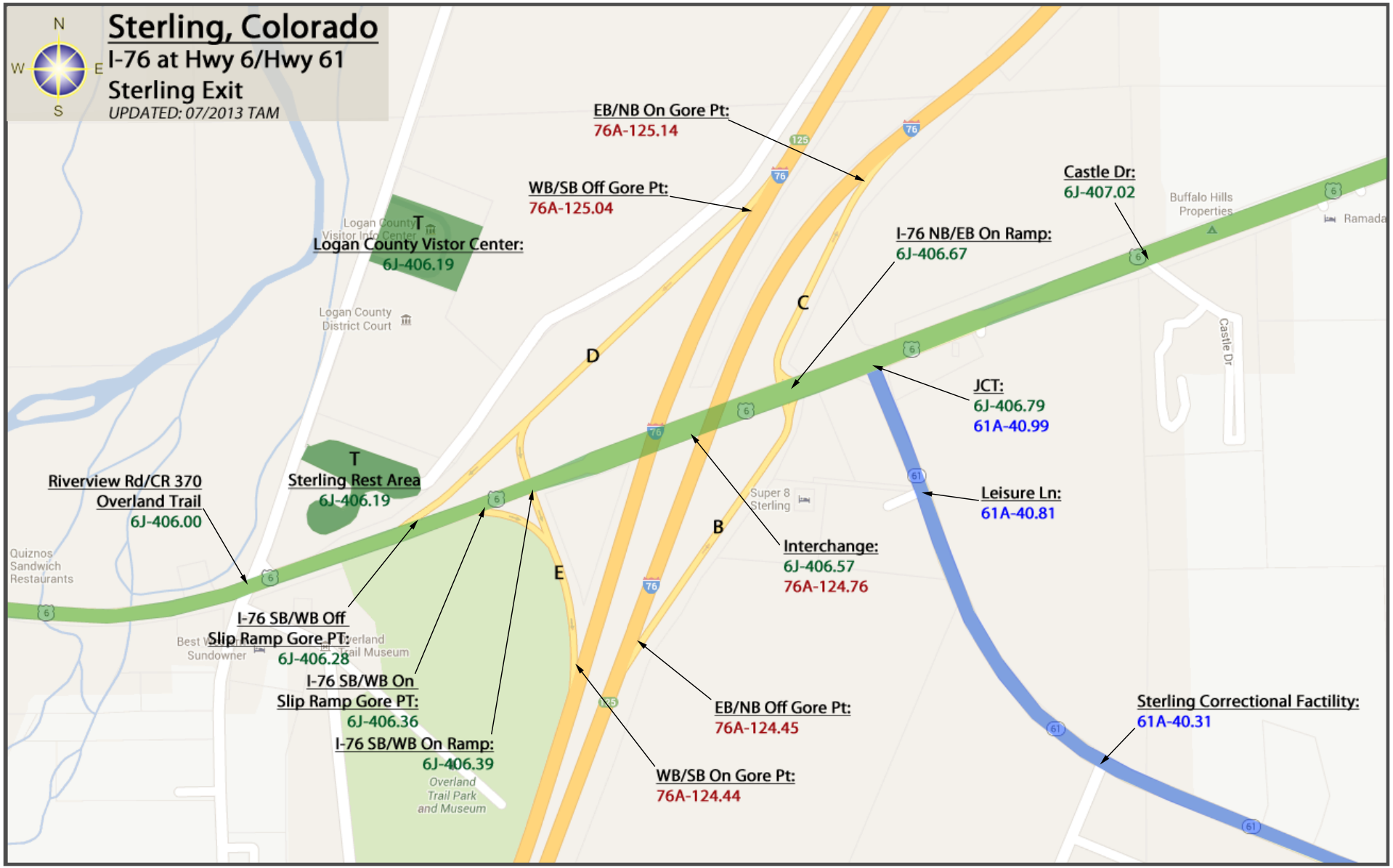
Sterling, Colorado
I-76 at Hwy 6/Hwy 61
Sterling Exit
UPDATED: 07/2013 TAM
N
W
E
S
EB/NB On Gore Pt:
76A-125.14
WB/SB Off Gore Pt:
76A-125.04
Logan County Vistor Center:
6J-406.19
Logan County Visitor Info Center
Logan County District Court
Castle Dr:
6J-407.02
Buffalo Hills Properties
Ramada
I-76 NB/EB On Ramp:
6J-406.67
C
D
JCT:
6J-406.79
61A-40.99
Castle Dr
Riverview Rd/CR 370
Overland Trail
6J-406.00
Sterling Rest Area
6J-406.19
Super 8 Sterling
Leisure Ln:
61A-40.81
B
Interchange:
6J-406.57
76A-124.76
Quiznos Sandwich Restaurants
E
I-76 SB/WB Off
Slip Ramp Gore PT:
6J-406.28
Best Western Sundowner
Overland Trail Museum
I-76 SB/WB On
Slip Ramp Gore PT:
6J-406.36
I-76 SB/WB On Ramp:
6J-406.39
Overland Trail Park and Museum
EB/NB Off Gore Pt:
76A-124.45
Sterling Correctional Factility:
61A-40.31
WB/SB On Gore Pt:
76A-124.44

Pueblo, Colorado
Pueblo Blvd & Northern Ave
UPDATED: 10/13 TAM
Radcliff
Pueblo Blvd NB On Slip Ramp
45A-3.20
3900
JCT:
Pueblo Blvd
@ Northern Ave
45A-3.14
78A-33.27 (End)
C
W Northern Ave
4100
Vinewood
S Pueblo Blvd
78
E
5010
W Northern Ave
Pueblo Blvd SB On Slip Ramp
45A-3.11
1860
Northern Ave EB
Off Slip Ramp to
Pueblo Blvd SB
78A-33.24
N

Glenwood Springs, Colorado
10/2012 TAM
1-70 Frontage Rd (L)
INTERCHANGE:
70A-114.30
CDOT
Maint. Yard
SH006K
SH082A
JCT:
6K-0.34 (End)
82A-0.07
82A-0.12
82A-0.18
70A-116.19
82A-0.04
82A-0.06
82A-0.20 -bridge str
70A-116.52
OVERPASS:
70A-116.58
82A-0.23
INTERCHANGE:
70A-116.38
82A-0.02
82A-0.00
70A-116.54
82A-0.27
82A-0.34
bridge str- 82A-0.38
82A-0.41
Colorado River
Roaring Fork River

Pitkin County, Colorado

Hwy 82 @ Basalt/Aspen Access

10/2013 TAM

WB Loop On Ramp from EB
Basalt Turn-around:
82A-28.70

EB Loop Off Ramp to WB
Basalt Turn-around:
82A-28.63

WB Loop Off Ramp to EB
Aspen Turn-around:
82A-28.77

REF: 82A-28.70

EB Loop On Ramp from WB
Aspen Turn-around:
82A-28.81

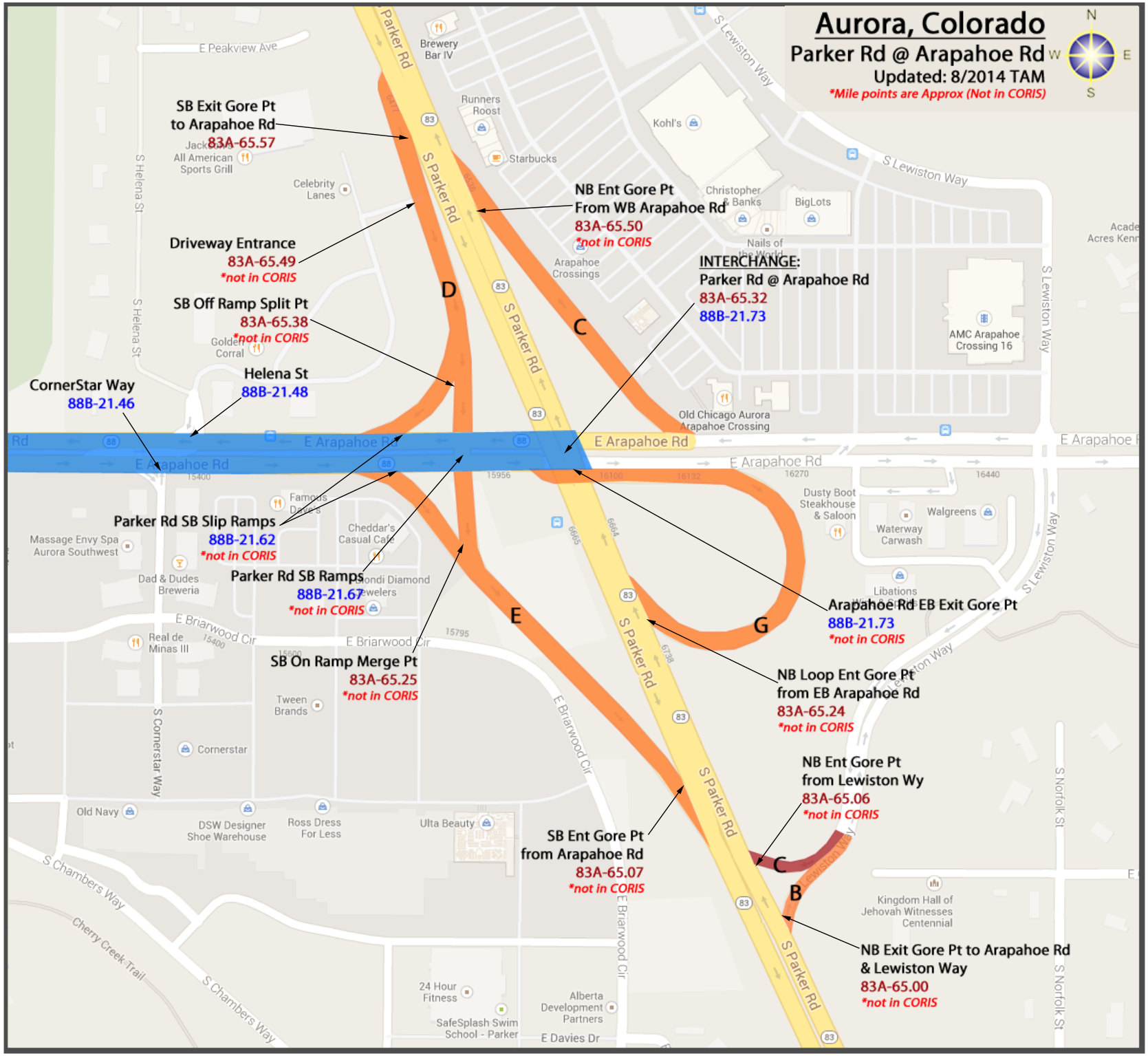
Aurora, Colorado
Parker Rd @ Arapahoe Rd
Updated: 8/2014 TAM
*Mile points are Approx (Not in CORIS)
N
W
E
S
SB Exit Gore Pt
to Arapahoe Rd
83A-65.57
NB Ent Gore Pt
From WB Arapahoe Rd
83A-65.50
*not in CORIS
Driveway Entrance
83A-65.49
*not in CORIS
INTERCHANGE:
Parker Rd @ Arapahoe Rd
83A-65.32
88B-21.73
SB Off Ramp Split Pt
83A-65.38
*not in CORIS
Helena St
88B-21.48
CornerStar Way
88B-21.46
Parker Rd SB Slip Ramps
88B-21.62
*not in CORIS
Parker Rd SB Ramps
88B-21.67
*not in CORIS
Arapahoe Rd EB Exit Gore Pt
88B-21.73
*not in CORIS
SB On Ramp Merge Pt
83A-65.25
*not in CORIS
NB Loop Ent Gore Pt
from EB Arapahoe Rd
83A-65.24
*not in CORIS
NB Ent Gore Pt
from Lewiston Wy
83A-65.06
*not in CORIS
SB Ent Gore Pt
from Arapahoe Rd
83A-65.07
*not in CORIS
NB Exit Gore Pt to Arapahoe Rd
& Lewiston Way
83A-65.00
*not in CORIS
D
C
E
G
C
B
S Parker Rd
E Arapahoe Rd
E Briarwood Cir
S Lewiston Way
S Helena St
S Cornerstar Way
S Chambers Way
S Norfolk St
Brewery Bar IV
Runners Roost
Starbucks
Kohl's
Christopher & Banks
BigLots
Nails of the World
Arapahoe Crossings
AMC Arapahoe Crossing 16
Old Chicago Aurora Arapahoe Crossing
Dusty Boot Steakhouse & Saloon
Walgreens
Waterway Carwash
Libations
Celebrity Lanes
Jackson's All American Sports Grill
Golden Corral
Famous Dave's
Cheddar's Casual Cafe
Massage Envy Spa Aurora Southwest
Dad & Dudes Breweria
Real de Minas III
Tween Brands
Cornerstar
Old Navy
DSW Designer Shoe Warehouse
Ross Dress For Less
Ulta Beauty
Kingdom Hall of Jehovah Witnesses Centennial
24 Hour Fitness
SafeSplash Swim School - Parker
Alberta Development Partners
E Davies Dr
Cherry Creek Trail

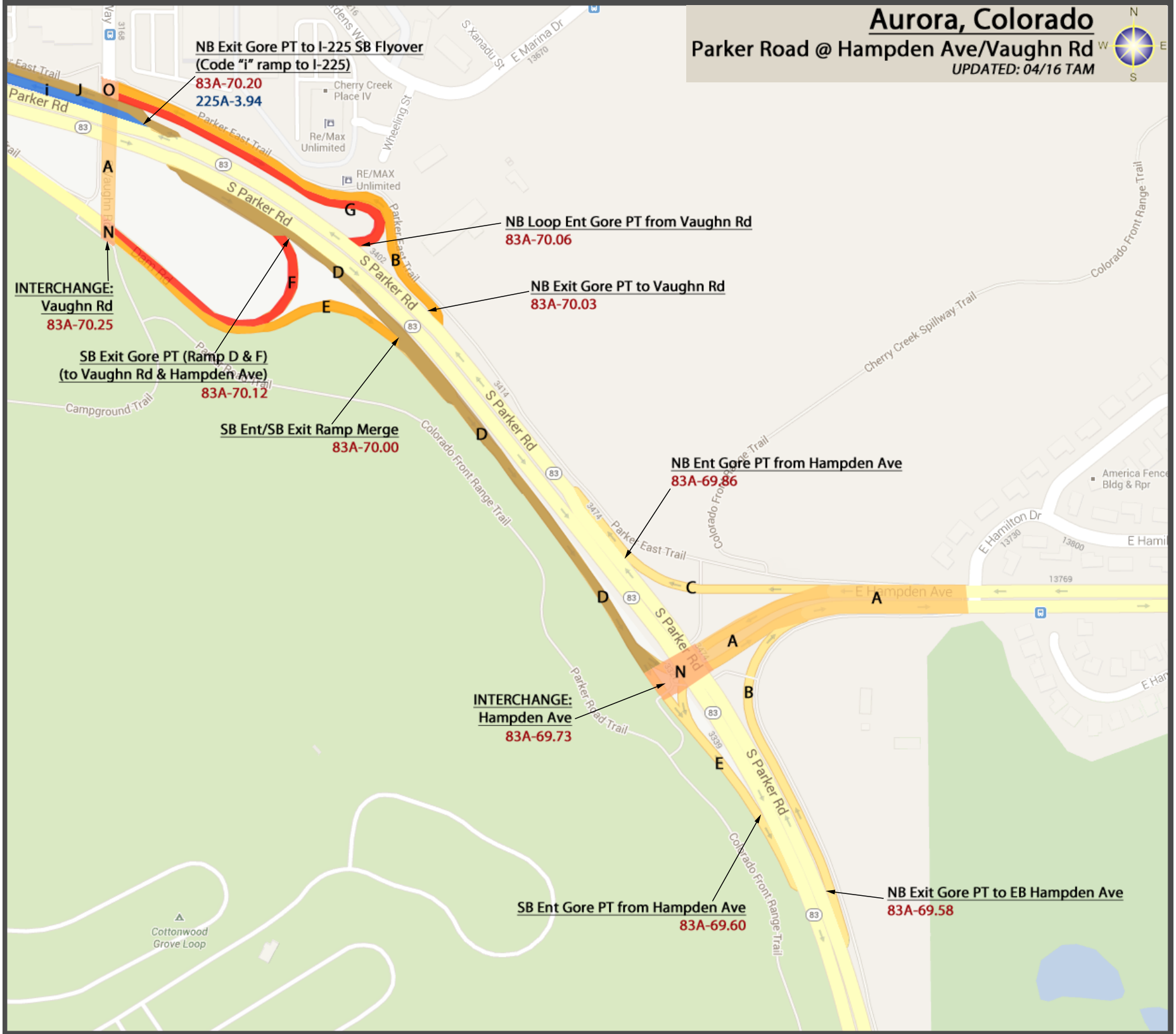
Aurora, Colorado
Parker Road @ Hampden Ave/Vaughn Rd
UPDATED: 04/16 TAM
N
W
E
S
NB Exit Gore PT to I-225 SB Flyover
(Code "i" ramp to I-225)
83A-70.20
225A-3.94
NB Loop Ent Gore PT from Vaughn Rd
83A-70.06
NB Exit Gore PT to Vaughn Rd
83A-70.03
INTERCHANGE:
Vaughn Rd
83A-70.25
SB Exit Gore PT (Ramp D & F)
(to Vaughn Rd & Hampden Ave)
83A-70.12
SB Ent/SB Exit Ramp Merge
83A-70.00
NB Ent Gore PT from Hampden Ave
83A-69.86
INTERCHANGE:
Hampden Ave
83A-69.73
SB Ent Gore PT from Hampden Ave
83A-69.60
NB Exit Gore PT to EB Hampden Ave
83A-69.58
Parker Rd
S Parker Rd
Parker East Trail
Cherry Creek Place IV
Re/Max Unlimited
RE/MAX Unlimited
Wheeling St
S Xanadu St
E Marina Dr
Cherry Creek Spillway Trail
Colorado Front Range Trail
Campground Trail
Parker Road Trail
E Hampden Ave
E Hamilton Dr
America Fence Bldg & Rpr
Cottonwood Grove Loop

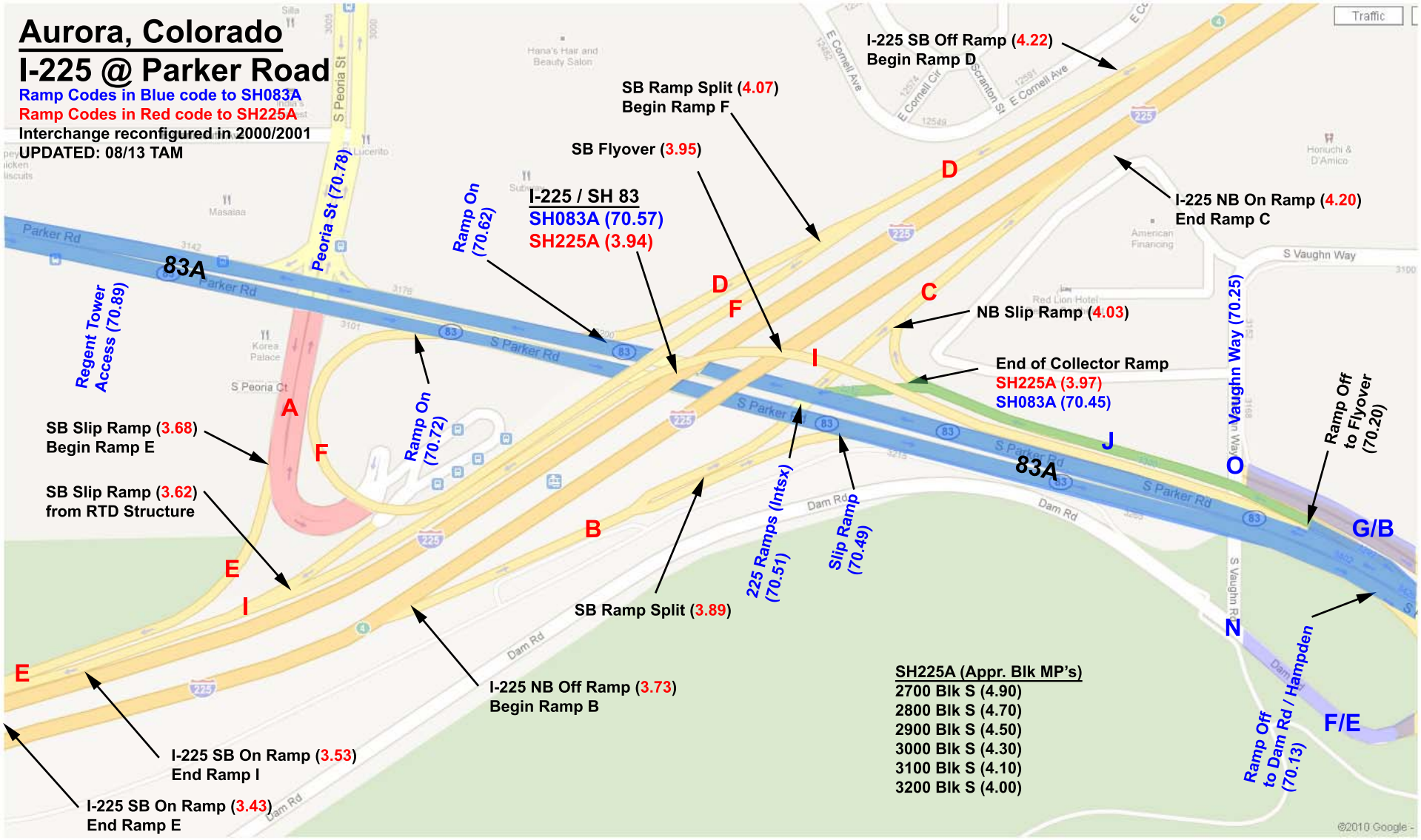
Aurora, Colorado
I-225 @ Parker Road
Ramp Codes in Blue code to SH083A
Ramp Codes in Red code to SH225A
Interchange reconfigured in 2000/2001
UPDATED: 08/13 TAM
I-225 SB Off Ramp (4.22)
Begin Ramp D
SB Ramp Split (4.07)
Begin Ramp F
SB Flyover (3.95)
I-225 NB On Ramp (4.20)
End Ramp C
I-225 / SH 83
SH083A (70.57)
SH225A (3.94)
Ramp On (70.62)
Peoria St (70.78)
Regent Tower Access (70.89)
83A
NB Slip Ramp (4.03)
End of Collector Ramp
SH225A (3.97)
SH083A (70.45)
Ramp On (70.72)
SB Slip Ramp (3.68)
Begin Ramp E
SB Slip Ramp (3.62)
from RTD Structure
225 Ramps (Intsx) (70.51)
Slip Ramp (70.49)
Vaughn Way (70.25)
Ramp Off to Flyover (70.20)
SB Ramp Split (3.89)
I-225 NB Off Ramp (3.73)
Begin Ramp B
I-225 SB On Ramp (3.53)
End Ramp I
I-225 SB On Ramp (3.43)
End Ramp E
SH225A (Appr. Blk MP's)
2700 Blk S (4.90)
2800 Blk S (4.70)
2900 Blk S (4.50)
3000 Blk S (4.30)
3100 Blk S (4.10)
3200 Blk S (4.00)
Ramp Off to Dam Rd / Hampden (70.13)
Parker Rd
S Parker Rd
S Peoria St
S Peoria Ct
S Vaughn Way
E Cornell Ave
Dam Rd
Traffic
©2010 Google -

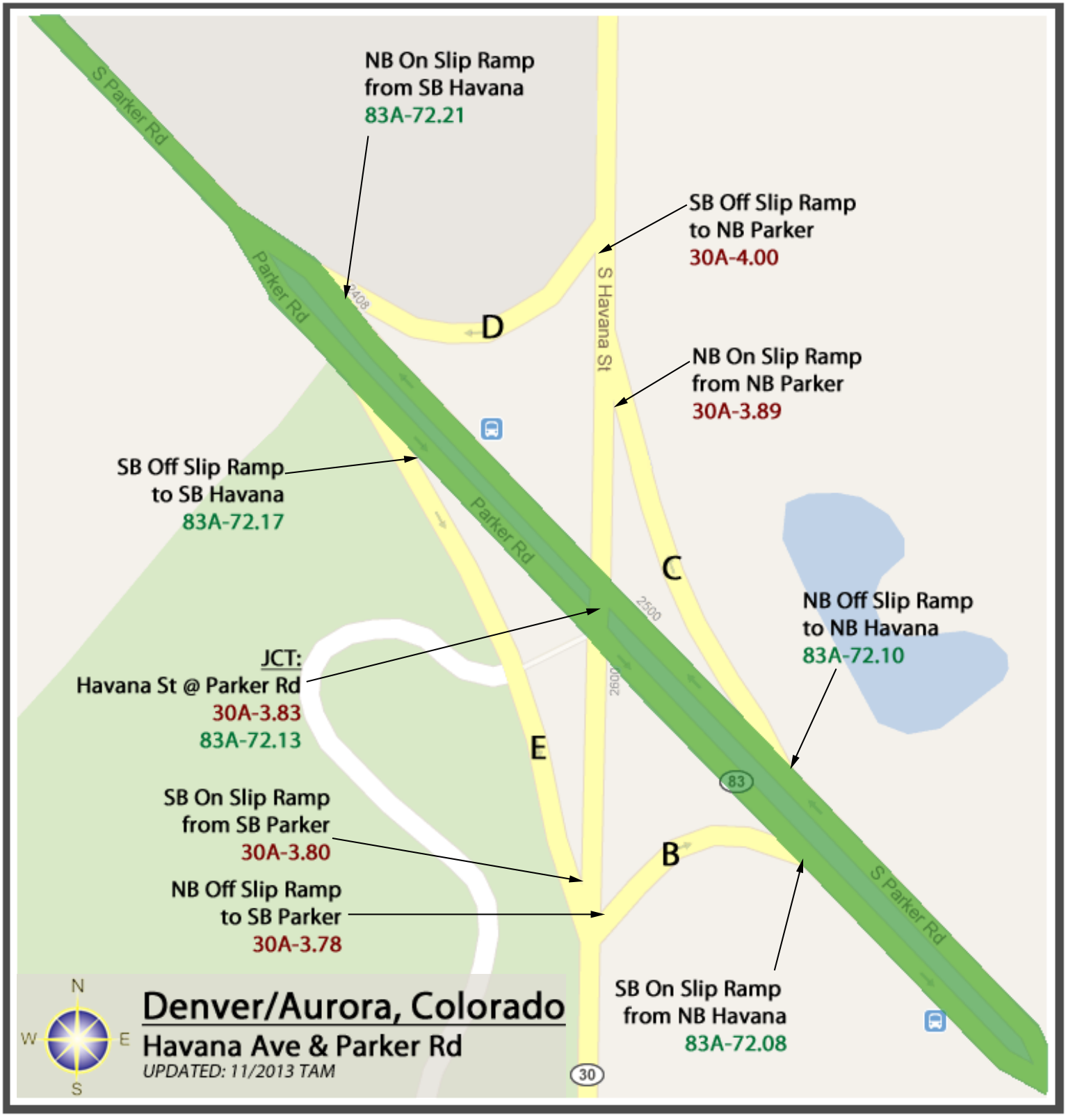
NB On Slip Ramp
from SB Havana
83A-72.21
SB Off Slip Ramp
to NB Parker
30A-4.00
NB On Slip Ramp
from NB Parker
30A-3.89
SB Off Slip Ramp
to SB Havana
83A-72.17
JCT:
Havana St @ Parker Rd
30A-3.83
83A-72.13
NB Off Slip Ramp
to NB Havana
83A-72.10
SB On Slip Ramp
from SB Parker
30A-3.80
NB Off Slip Ramp
to SB Parker
30A-3.78
SB On Slip Ramp
from NB Havana
83A-72.08
S Parker Rd
Parker Rd
S Havana St
D
C
E
B
83
30
N
W
E
S
Denver/Aurora, Colorado
Havana Ave & Parker Rd
UPDATED: 11/2013 TAM

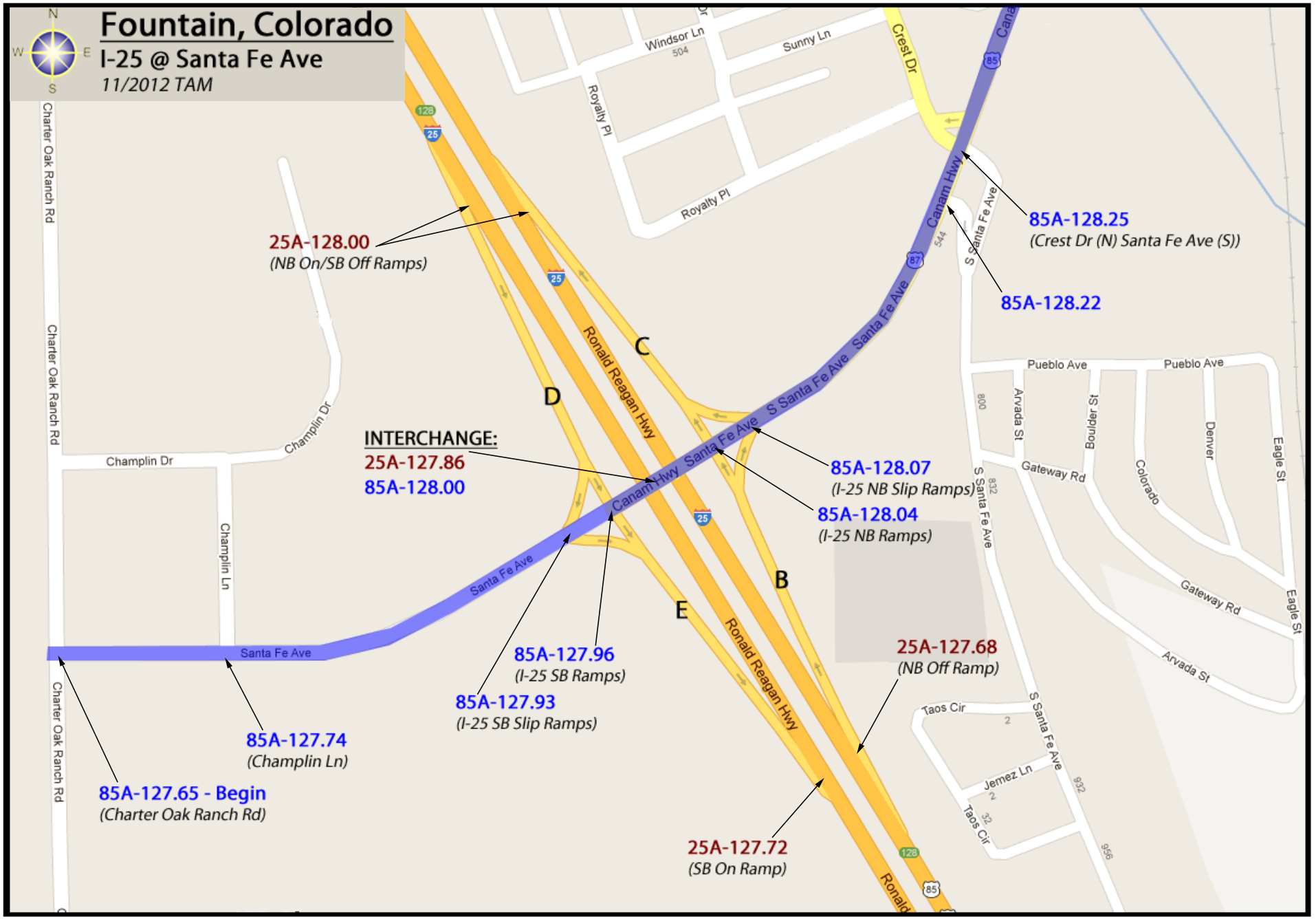
Fountain, Colorado
I-25 @ Santa Fe Ave
11/2012 TAM
25A-128.00
(NB On/SB Off Ramps)
85A-128.25
(Crest Dr (N) Santa Fe Ave (S))
85A-128.22
INTERCHANGE:
25A-127.86
85A-128.00
85A-128.07
(I-25 NB Slip Ramps)
85A-128.04
(I-25 NB Ramps)
85A-127.96
(I-25 SB Ramps)
85A-127.93
(I-25 SB Slip Ramps)
25A-127.68
(NB Off Ramp)
85A-127.74
(Champlin Ln)
85A-127.65 - Begin
(Charter Oak Ranch Rd)
25A-127.72
(SB On Ramp)
Ronald Reagan Hwy
Canam Hwy
Santa Fe Ave
S Santa Fe Ave
Champlin Dr
Champlin Ln
Charter Oak Ranch Rd
Windsor Ln
Sunny Ln
Royalty Pl
Crest Dr
Pueblo Ave
Arvada St
Boulder St
Denver
Eagle St
Gateway Rd
Colorado
Taos Cir
Jemez Ln
A
B
C
D
E

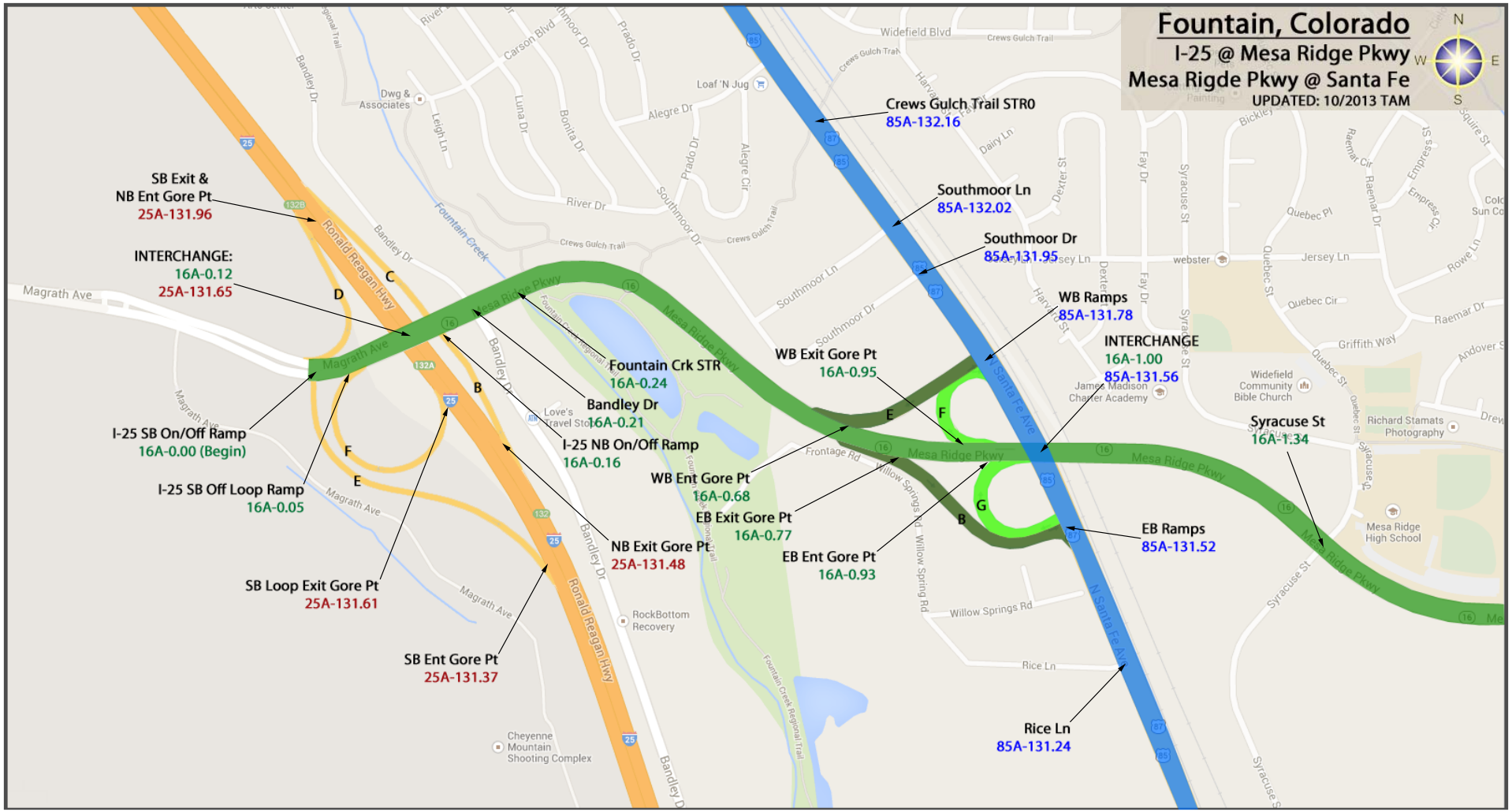
Fountain, Colorado
I-25 @ Mesa Ridge Pkwy
Mesa Rigde Pkwy @ Santa Fe
UPDATED: 10/2013 TAM
N
W
E
S
SB Exit &
NB Ent Gore Pt
25A-131.96
INTERCHANGE:
16A-0.12
25A-131.65
I-25 SB On/Off Ramp
16A-0.00 (Begin)
I-25 SB Off Loop Ramp
16A-0.05
SB Loop Exit Gore Pt
25A-131.61
SB Ent Gore Pt
25A-131.37
Fountain Crk STR
16A-0.24
Bandley Dr
16A-0.21
I-25 NB On/Off Ramp
16A-0.16
NB Exit Gore Pt
25A-131.48
WB Ent Gore Pt
16A-0.68
EB Exit Gore Pt
16A-0.77
EB Ent Gore Pt
16A-0.93
WB Exit Gore Pt
16A-0.95
Crews Gulch Trail STR0
85A-132.16
Southmoor Ln
85A-132.02
Southmoor Dr
85A-131.95
WB Ramps
85A-131.78
INTERCHANGE
16A-1.00
85A-131.56
EB Ramps
85A-131.52
Syracuse St
16A-1.34
Rice Ln
85A-131.24
A
B
C
D
E
F
G
Ronald Reagan Hwy
Mesa Ridge Pkwy
Magrath Ave
Bandley Dr
Fountain Creek
Crews Gulch Trail
River Dr
Southmoor Dr
Southmoor Ln
Willow Springs Rd
Rice Ln
Frontage Rd
N Santa Fe Ave
Syracuse St
Widefield Blvd
Dwg & Associates
Loaf 'N Jug
Love's Travel Stop
RockBottom Recovery
Cheyenne Mountain Shooting Complex
James Madison Charter Academy
Widefield Community Bible Church
Mesa Ridge High School
Richard Stamats Photography
webster

COLORADO SPRINGS, COLORADO
Hwy 85 @ Academy Blvd
Updated: 11/2014 TAM
N
W
E
S
Bradley Rd
Bradley Rd
High Country Veterinary Hospital
Hwy 85 @
Academy Blvd SB/WB Ramps
85A-135.56
S Academy Blvd
Academy South Mini-Storage
Spur Dr
Cody Dr
INTERCHANGE:
Hwy 85 @ Academy Blvd
85A-135.46
Willard Dr
Code ramps and
Academy Overpass
to Off-System
Canam Hwy
Hwy 85 @
Academy Blvd NB/EB Ramps
85A-135.36
Canam Hwy
Canam Hwy
Canam Hwy
87
85

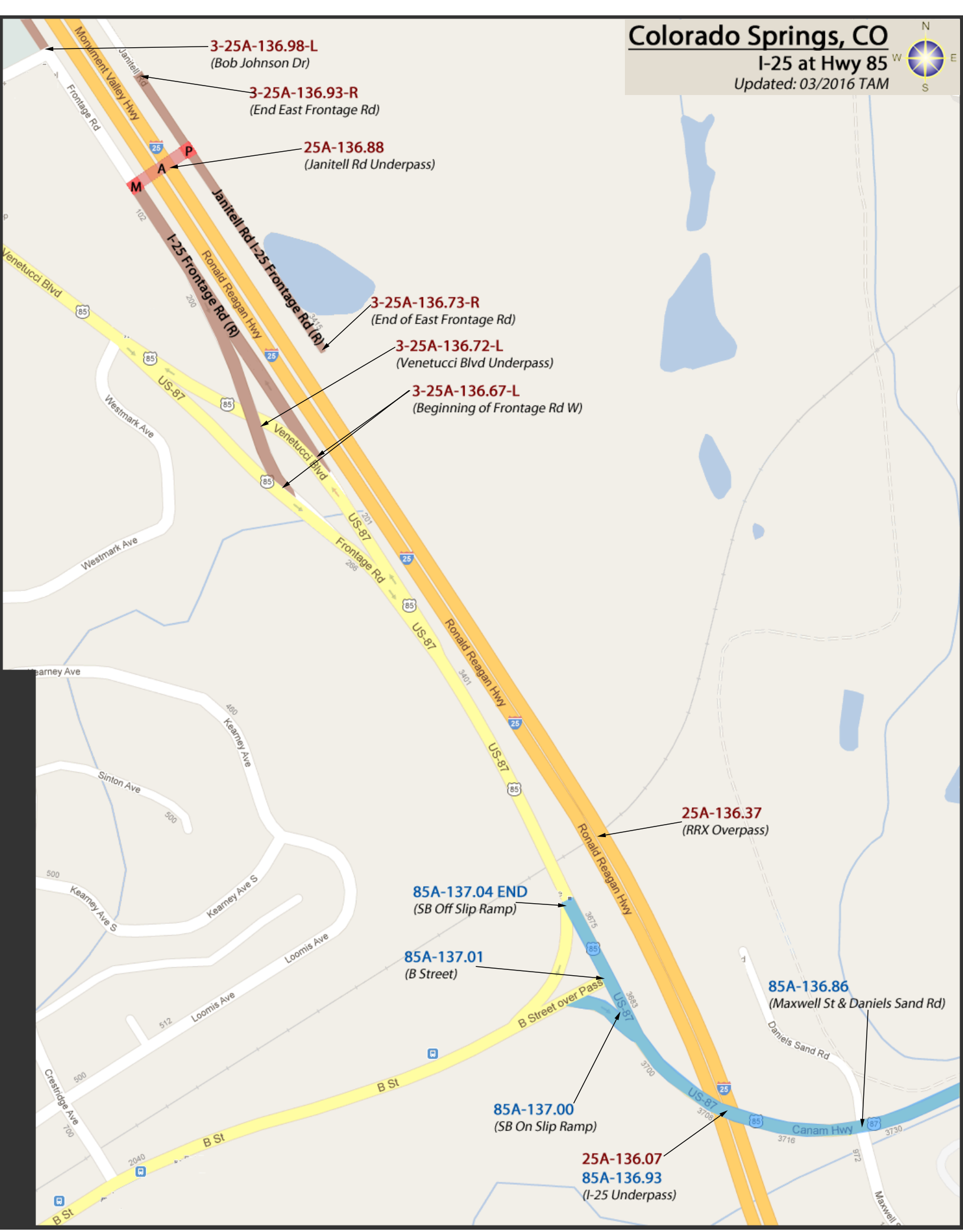
Colorado Springs, CO
I-25 at Hwy 85
Updated: 03/2016 TAM
N
W
E
S
3-25A-136.98-L
(Bob Johnson Dr)
3-25A-136.93-R
(End East Frontage Rd)
25A-136.88
(Janitell Rd Underpass)
P
A
M
3-25A-136.73-R
(End of East Frontage Rd)
3-25A-136.72-L
(Venetucci Blvd Underpass)
3-25A-136.67-L
(Beginning of Frontage Rd W)
25A-136.37
(RRX Overpass)
85A-137.04 END
(SB Off Slip Ramp)
85A-137.01
(B Street)
85A-136.86
(Maxwell St & Daniels Sand Rd)
85A-137.00
(SB On Slip Ramp)
25A-136.07
85A-136.93
(I-25 Underpass)
Monument Valley Hwy
Janitell Rd
Frontage Rd
Janitell Rd I-25 Frontage Rd (R)
I-25 Frontage Rd (R)
Ronald Reagan Hwy
Venetucci Blvd
US-87
Westmark Ave
Kearney Ave
Kearney Ave S
Sinton Ave
Loomis Ave
B Street over Pass
B St
Crestridge Ave
Daniels Sand Rd
Canam Hwy
Maxwell St

Castle Rock, Colorado
I-25 @ Meadows/Founders Pkwy
TAM 07/2014
I-25 SB Exit Gore Pt
to Meadows Pkwy
25A-184.70
I-25 NB Ent Gore Pt
from WB Founders Pkwy
25A-184.59
Atrium Dr @
Hwy 85 (Santa Fe Dr)
85B-185.71
I-25 SB Loop Ent Gore Pt
from WB Meadows Pkwy
25A-184.23
I-25 SB On Ramp @
Meadows Pkwy (from WB)
85B-184.73
I-25 SB Off Ramp @
Meadows Pkwy
85B-184.79
New Beale St @
Hwy 85 (Santa Fe Dr)
(not in CORIS)
85B-185.42
Facotry Shops Blvd /
Castleton Dr @
Meadows Pkwy
85B-184.91
I-25 SB On Ramp @
Meadows Pkwy (from EB)
85B-184.89
Meadows Pkwy @
Hwy 85 (Santa Fe Dr)
85B-185.12
INTERCHANGE:
I-25 @ Meadows Pkwy/ Founders Pkwy
25A-184.21
85B-184.67 (Begin)
86B-100.00 (Begin)
I-25 NB On Loop Ramp
@ Founders Pkwy (from EB)
86B-100.04
I-25 NB On Ramp
@ Founders Pkwy (from WB)
86B-100.11
I-25 NB Off Ramp
@ Founders Pkwy
86B-100.10
Allen Way @ Founders Pkwy
86B-100.17
Front St @ Founders Pkwy
86B-100.38
I-25 NB Loop Ent Gore Pt
from EB Meadows Pkwy
25A-184.19
Metzler Way @
Founders Pkwy
86B-100.47
I-25 NB Exit Gore Pt
to Founders Pkwy
25A-183.97
I-25 SB Ent Gore Pt
from Meadows Pkwy
25A-183.93
Trail Boss Dr @
Founders Pkwy
86B-100.65
Maleta Ln @
Founders Pkwy
86B-100.85
Allen St /
Woodlands Blvd @
Founders Pkwy
86B-101.02
Castle Rock
Maint. Yard
25A-183.74-T
A
B
C
D
E
G
I
Canam Hwy
Founders Pkwy
Meadows Pkwy
Factory Shops Blvd
Castleton Rd
Industrial Way
Front St
Allen St
Collins St
E Harvey St
Wells St
Bulkey St
Evalena Rd
Glen St
Atrium Dr
New Abbey Ln
Castlegate Dr W
Primrose School
of Castle Rock
Memphis Ct
New Beale St
Castleton Way
Santa Fe Dr
Justice Way
Milestone Ln
Barranca Drive
Sam Walton Ln
Trail Boss Dr
Maleta Ln
Reid Trail
Reid Pl
Metzler Way
Alexander Pl
Diamond Ridge Cir
Brewer Ct
Betty St
Allen Way

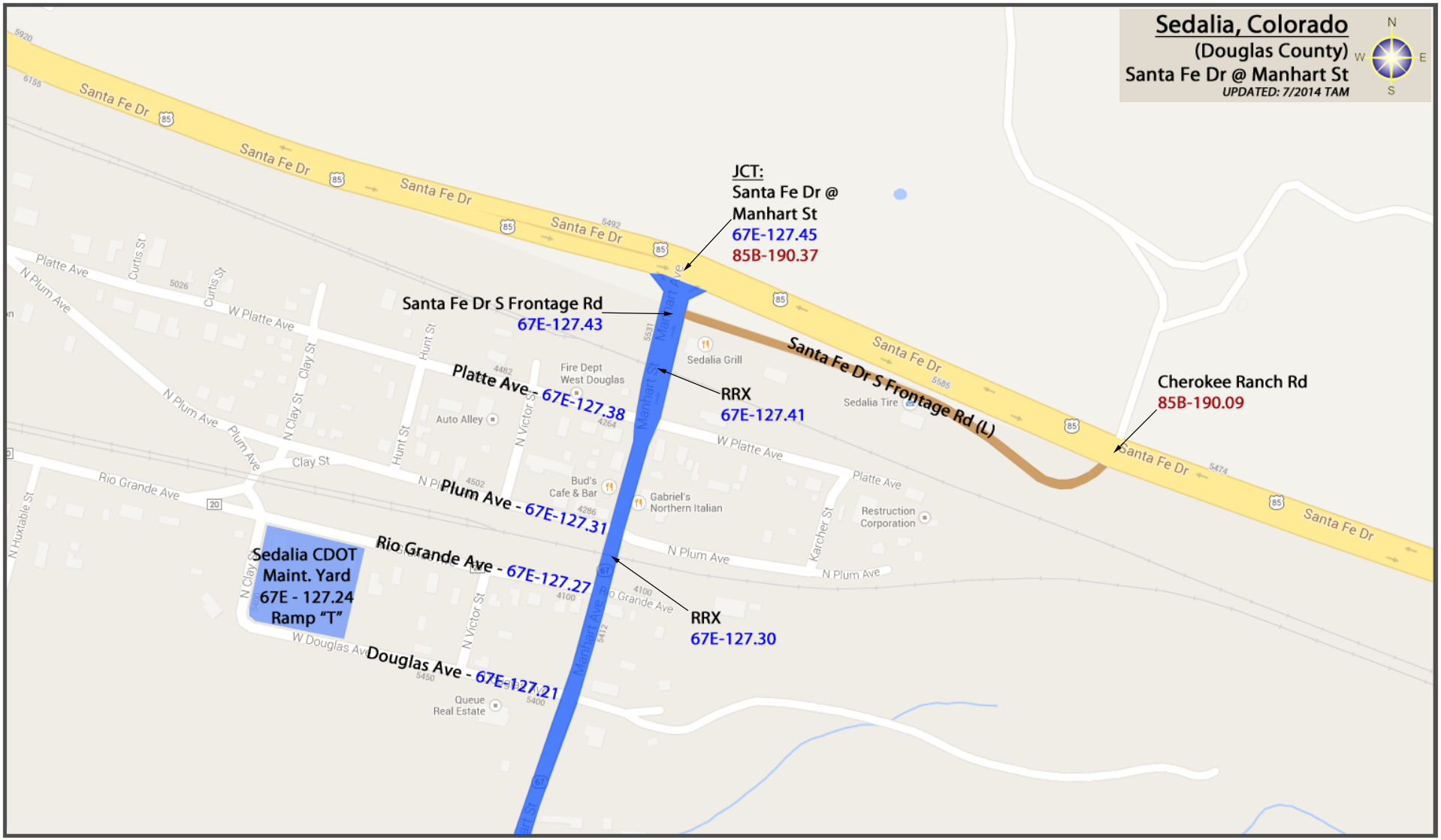
Sedalia, Colorado
(Douglas County)
Santa Fe Dr @ Manhart St
UPDATED: 7/2014 TAM
N
W
E
S
JCT:
Santa Fe Dr @
Manhart St
67E-127.45
85B-190.37
Santa Fe Dr S Frontage Rd
67E-127.43
Platte Ave - 67E-127.38
RRX
67E-127.41
Santa Fe Dr S Frontage Rd (L)
Cherokee Ranch Rd
85B-190.09
Plum Ave - 67E-127.31
Rio Grande Ave - 67E-127.27
Sedalia CDOT
Maint. Yard
67E - 127.24
Ramp "T"
RRX
67E-127.30
Douglas Ave - 67E-127.21
Santa Fe Dr
Platte Ave
W Platte Ave
N Plum Ave
Clay St
Rio Grande Ave
W Douglas Ave
Manhart St
Curtis St
Hunt St
N Victor St
N Clay St
Karcher St
Sedalia Grill
Sedalia Tire
Fire Dept
West Douglas
Auto Alley
Bud's
Cafe & Bar
Gabriel's
Northern Italian
Restruction
Corporation
Queue
Real Estate

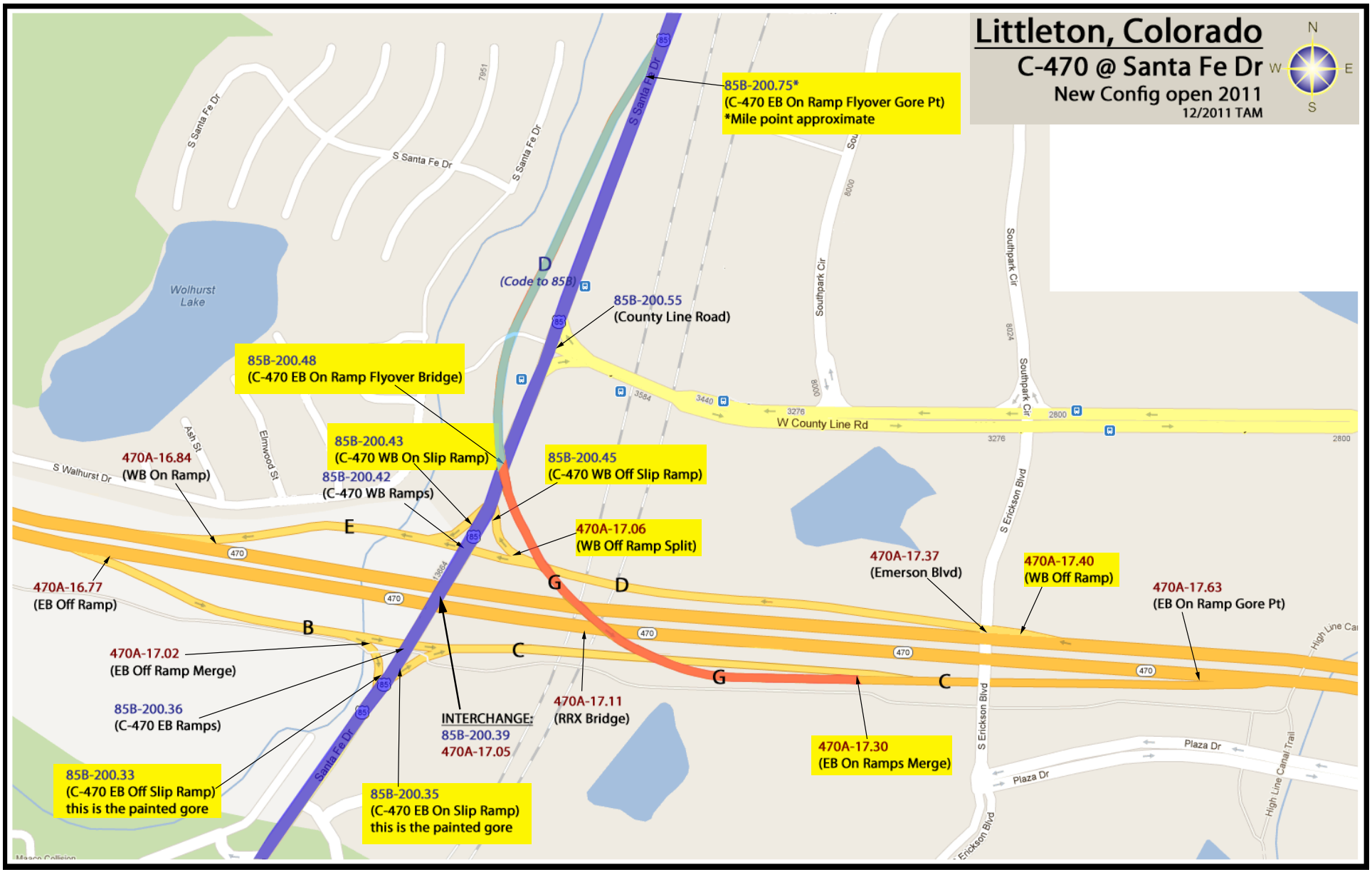
Littleton, Colorado
C-470 @ Santa Fe Dr
New Config open 2011
12/2011 TAM
N
W
E
S
85B-200.75*
(C-470 EB On Ramp Flyover Gore Pt)
*Mile point approximate
D
(Code to 85B)
85B-200.55
(County Line Road)
85B-200.48
(C-470 EB On Ramp Flyover Bridge)
85B-200.43
(C-470 WB On Slip Ramp)
85B-200.42
(C-470 WB Ramps)
85B-200.45
(C-470 WB Off Slip Ramp)
470A-16.84
(WB On Ramp)
470A-17.06
(WB Off Ramp Split)
470A-16.77
(EB Off Ramp)
470A-17.37
(Emerson Blvd)
470A-17.40
(WB Off Ramp)
470A-17.63
(EB On Ramp Gore Pt)
470A-17.02
(EB Off Ramp Merge)
85B-200.36
(C-470 EB Ramps)
INTERCHANGE:
85B-200.39
470A-17.05
470A-17.11
(RRX Bridge)
470A-17.30
(EB On Ramps Merge)
85B-200.33
(C-470 EB Off Slip Ramp)
this is the painted gore
85B-200.35
(C-470 EB On Slip Ramp)
this is the painted gore
S Santa Fe Dr
Wolhurst Lake
W County Line Rd
S Walhurst Dr
Southpark Cir
S Erickson Blvd
Plaza Dr
High Line Canal Trail

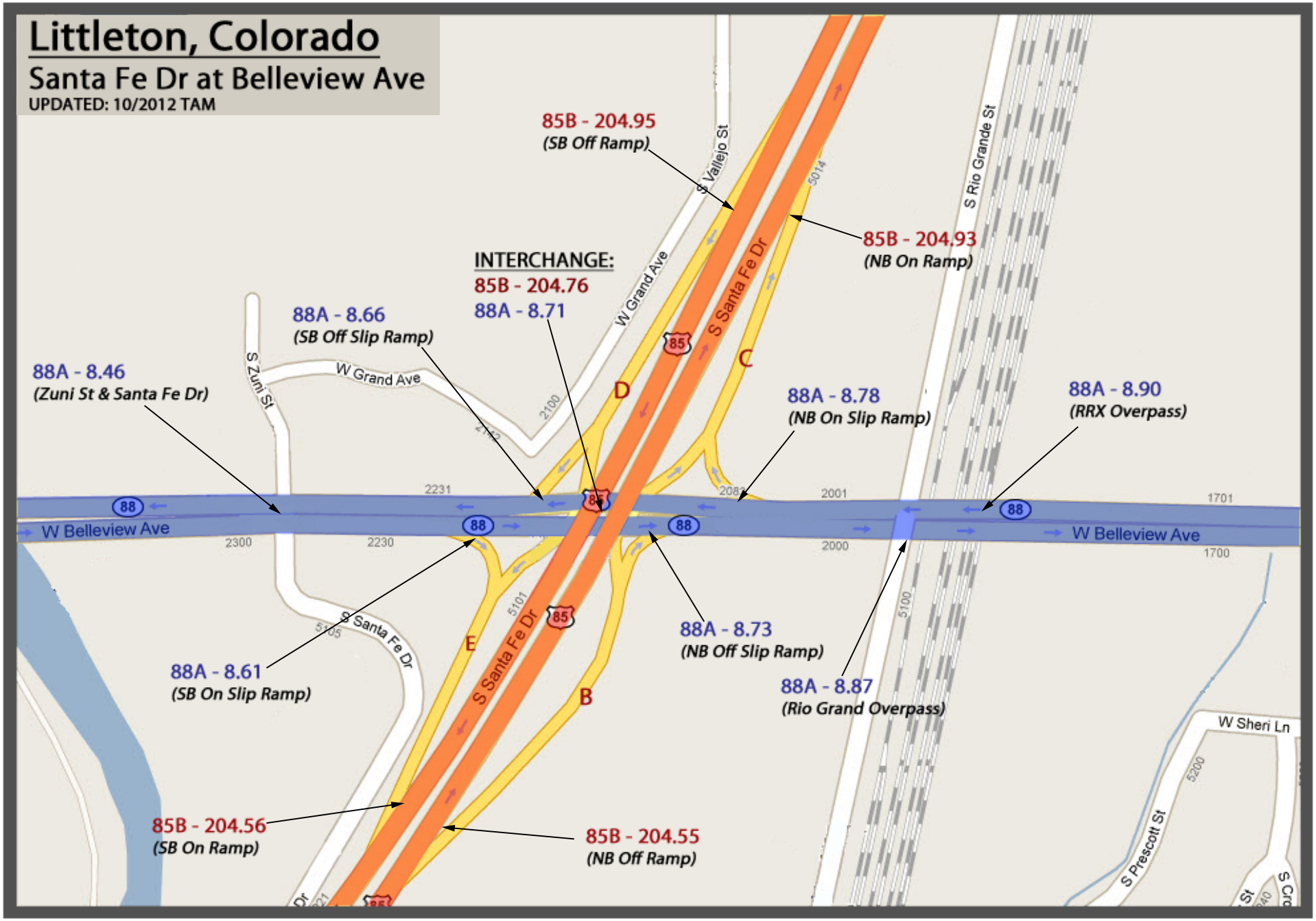
Littleton, Colorado
Santa Fe Dr at Belleview Ave
UPDATED: 10/2012 TAM
85B - 204.95
(SB Off Ramp)
85B - 204.93
(NB On Ramp)
INTERCHANGE:
85B - 204.76
88A - 8.71
88A - 8.66
(SB Off Slip Ramp)
88A - 8.46
(Zuni St & Santa Fe Dr)
88A - 8.78
(NB On Slip Ramp)
88A - 8.90
(RRX Overpass)
88A - 8.61
(SB On Slip Ramp)
88A - 8.73
(NB Off Slip Ramp)
88A - 8.87
(Rio Grand Overpass)
85B - 204.56
(SB On Ramp)
85B - 204.55
(NB Off Ramp)
W Belleview Ave
W Grand Ave
S Santa Fe Dr
S Vallejo St
S Rio Grande St
S Zuni St
W Sheri Ln
S Prescott St
A
B
C
D
E

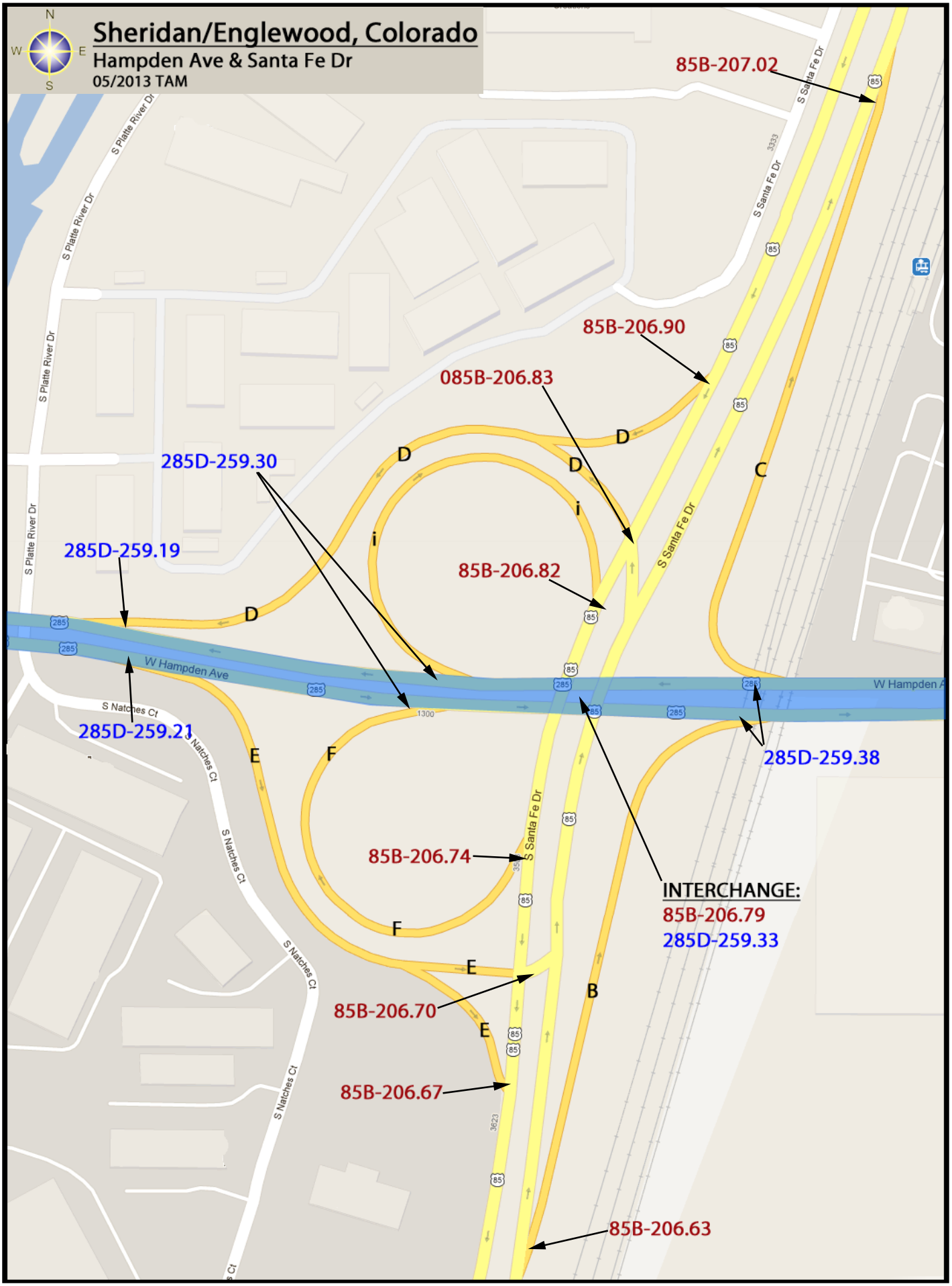
Sheridan/Englewood, Colorado
Hampden Ave & Santa Fe Dr
05/2013 TAM
N
W
E
S
85B-207.02
85B-206.90
085B-206.83
285D-259.30
285D-259.19
85B-206.82
285D-259.21
285D-259.38
85B-206.74
INTERCHANGE:
85B-206.79
285D-259.33
85B-206.70
85B-206.67
85B-206.63
S Platte River Dr
S Santa Fe Dr
W Hampden Ave
S Natches Ct
D
i
C
E
F
B

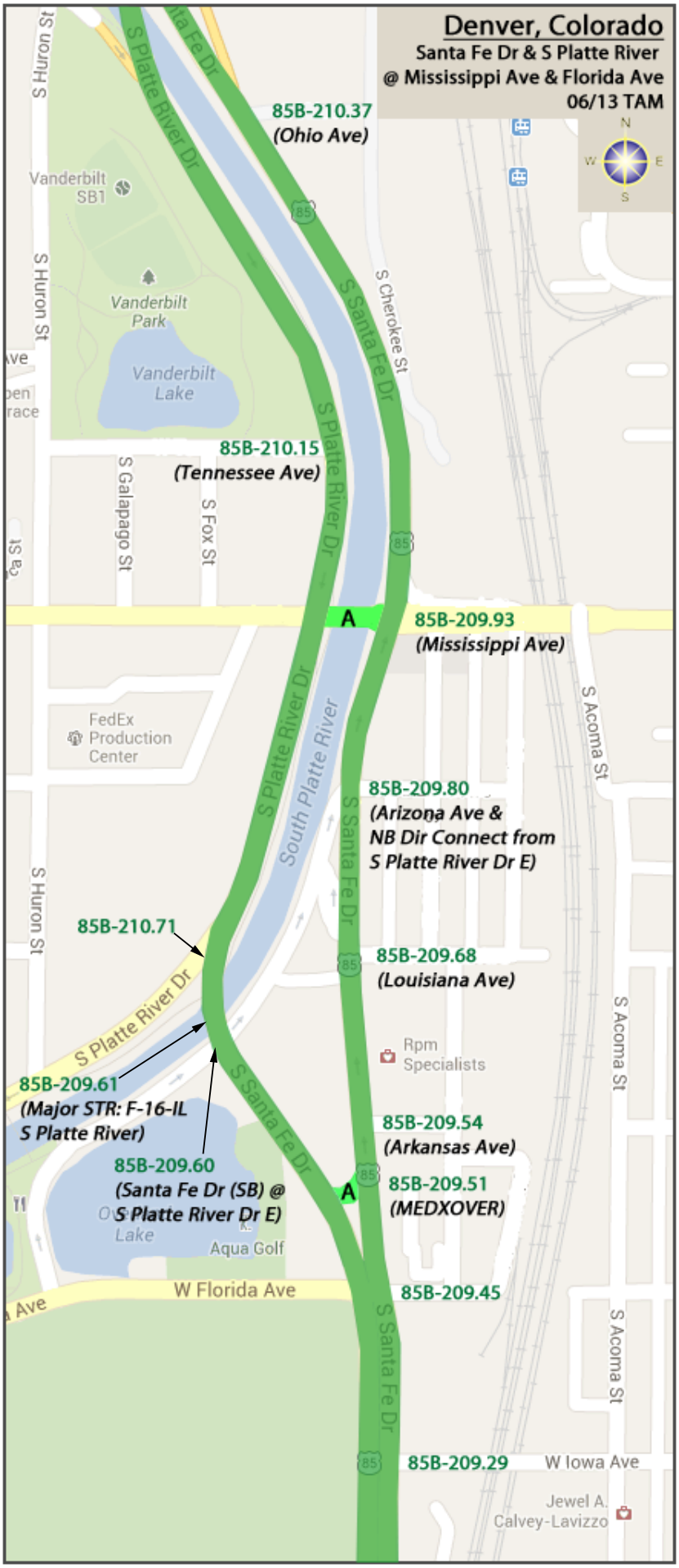
Denver, Colorado
Santa Fe Dr & S Platte River
@ Mississippi Ave & Florida Ave
06/13 TAM
85B-210.37
(Ohio Ave)
85B-210.15
(Tennessee Ave)
85B-209.93
(Mississippi Ave)
85B-209.80
(Arizona Ave &
NB Dir Connect from
S Platte River Dr E)
85B-209.68
(Louisiana Ave)
85B-209.61
(Major STR: F-16-IL
S Platte River)
85B-209.60
(Santa Fe Dr (SB) @
S Platte River Dr E)
85B-210.71
85B-209.54
(Arkansas Ave)
85B-209.51
(MEDXOVER)
85B-209.45
85B-209.29
S Platte River Dr
S Santa Fe Dr
South Platte River
S Huron St
S Cherokee St
S Galapago St
S Fox St
S Acoma St
Vanderbilt
SB1
Vanderbilt
Park
Vanderbilt
Lake
FedEx
Production
Center
Rpm
Specialists
Aqua Golf
W Florida Ave
W Iowa Ave
Jewel A.
Calvey-Lavizzo
A
85

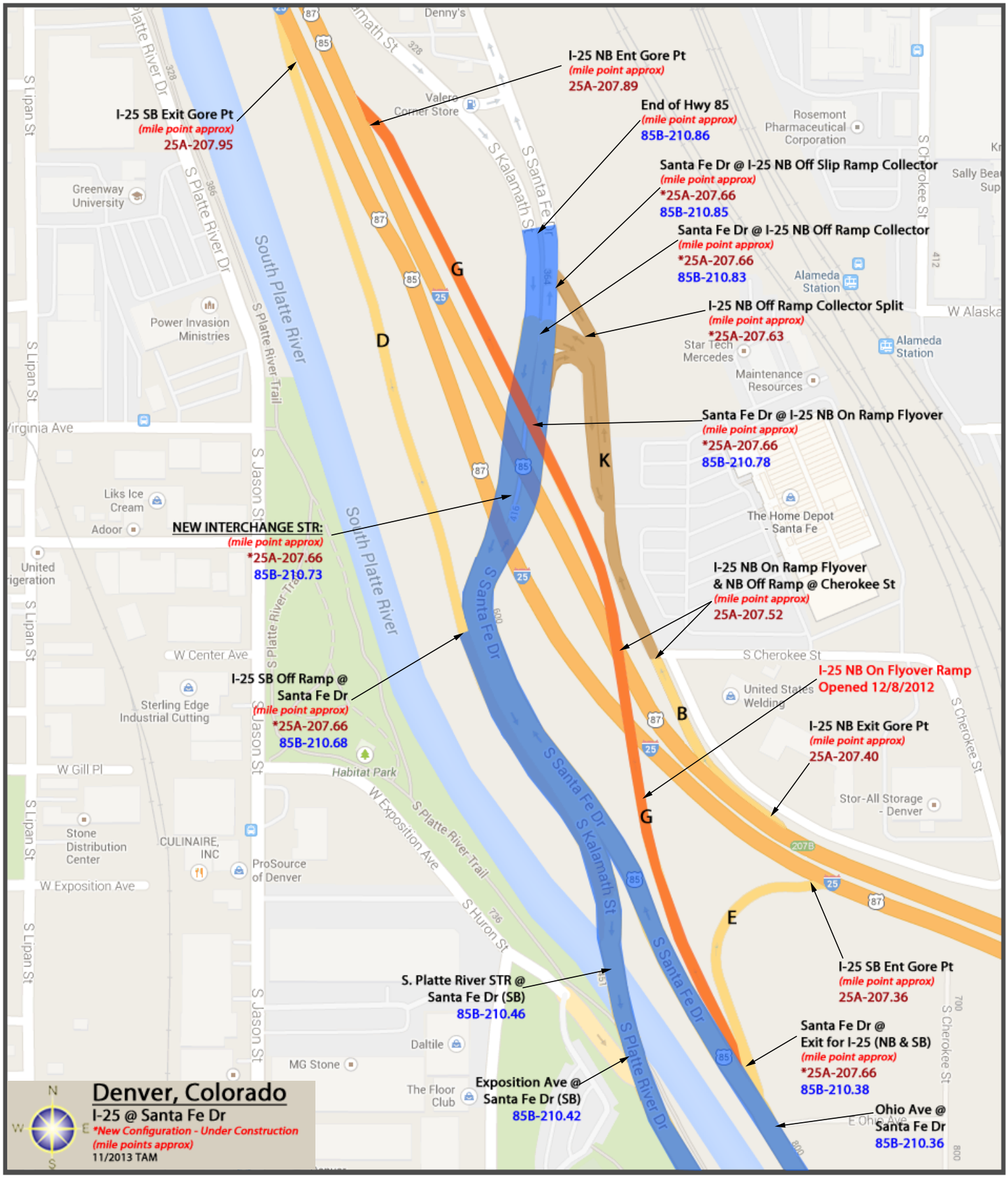
I-25 SB Exit Gore Pt
(mile point approx)
25A-207.95
I-25 NB Ent Gore Pt
(mile point approx)
25A-207.89
End of Hwy 85
(mile point approx)
85B-210.86
Santa Fe Dr @ I-25 NB Off Slip Ramp Collector
(mile point approx)
*25A-207.66
85B-210.85
Santa Fe Dr @ I-25 NB Off Ramp Collector
(mile point approx)
*25A-207.66
85B-210.83
I-25 NB Off Ramp Collector Split
(mile point approx)
*25A-207.63
Santa Fe Dr @ I-25 NB On Ramp Flyover
(mile point approx)
*25A-207.66
85B-210.78
NEW INTERCHANGE STR:
(mile point approx)
*25A-207.66
85B-210.73
I-25 NB On Ramp Flyover
& NB Off Ramp @ Cherokee St
(mile point approx)
25A-207.52
I-25 NB On Flyover Ramp
Opened 12/8/2012
I-25 SB Off Ramp @
Santa Fe Dr
(mile point approx)
*25A-207.66
85B-210.68
I-25 NB Exit Gore Pt
(mile point approx)
25A-207.40
I-25 SB Ent Gore Pt
(mile point approx)
25A-207.36
S. Platte River STR @
Santa Fe Dr (SB)
85B-210.46
Santa Fe Dr @
Exit for I-25 (NB & SB)
(mile point approx)
*25A-207.66
85B-210.38
Exposition Ave @
Santa Fe Dr (SB)
85B-210.42
Ohio Ave @
Santa Fe Dr
85B-210.36
G
D
K
B
G
E
South Platte River
S Platte River Trail
S Santa Fe Dr
S Kalamath St
S Lipan St
S Jason St
W Center Ave
W Gill Pl
W Exposition Ave
W Exposition Ave
S Platte River Trail
S Huron St
S Cherokee St
Denny's
Valero Corner Store
Rosemont Pharmaceutical Corporation
Greenway University
Power Invasion Ministries
Alameda Station
Star Tech Mercedes
Maintenance Resources
The Home Depot - Santa Fe
Liks Ice Cream
Adoor
United Refrigeration
Sterling Edge Industrial Cutting
Habitat Park
Stone Distribution Center
CULINAIRE, INC
ProSource of Denver
United States Welding
Stor-All Storage - Denver
Daltile
MG Stone
The Floor Club
Denver, Colorado
I-25 @ Santa Fe Dr
*New Configuration - Under Construction
(mile points approx)
11/2013 TAM

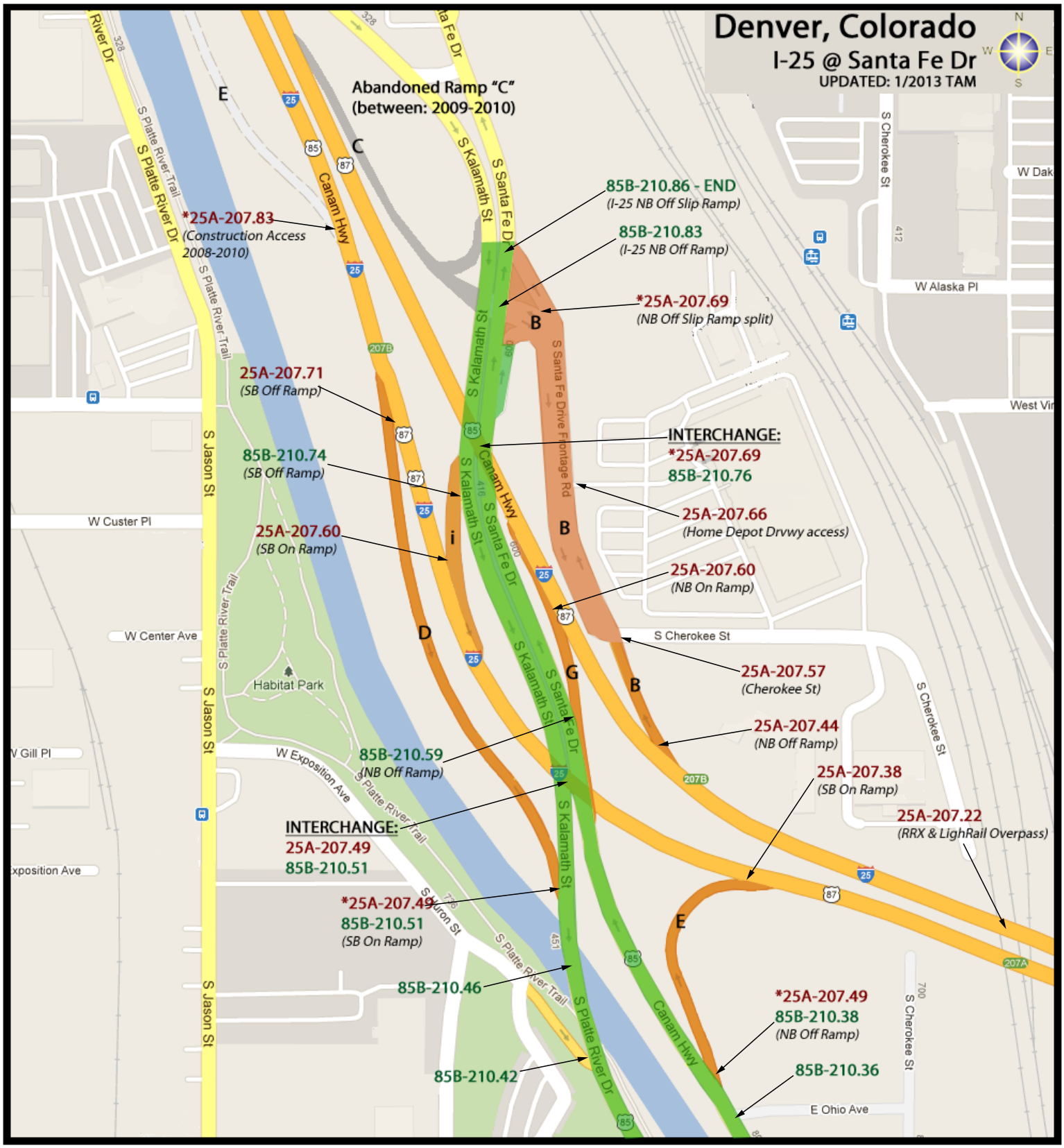

Denver, Colorado
I-25 @ Santa Fe Dr
UPDATED: 1/2013 TAM
Abandoned Ramp "C"
(between: 2009-2010)
*25A-207.83
(Construction Access
2008-2010)
85B-210.86 - END
(I-25 NB Off Slip Ramp)
85B-210.83
(I-25 NB Off Ramp)
*25A-207.69
(NB Off Slip Ramp split)
25A-207.71
(SB Off Ramp)
INTERCHANGE:
*25A-207.69
85B-210.76
85B-210.74
(SB Off Ramp)
25A-207.66
(Home Depot Drvwy access)
25A-207.60
(SB On Ramp)
25A-207.60
(NB On Ramp)
25A-207.57
(Cherokee St)
25A-207.44
(NB Off Ramp)
85B-210.59
(NB Off Ramp)
25A-207.38
(SB On Ramp)
25A-207.22
(RRX & LighRail Overpass)
INTERCHANGE:
25A-207.49
85B-210.51
*25A-207.49
85B-210.51
(SB On Ramp)
85B-210.46
*25A-207.49
85B-210.38
(NB Off Ramp)
85B-210.42
85B-210.36
S Platte River Dr
S Platte River Trail
S Jason St
Canam Hwy
S Kalamath St
S Santa Fe Dr
S Santa Fe Drive Frontage Rd
S Cherokee St
W Alaska Pl
W Custer Pl
W Center Ave
Habitat Park
W Exposition Ave
S Huron St
E Ohio Ave

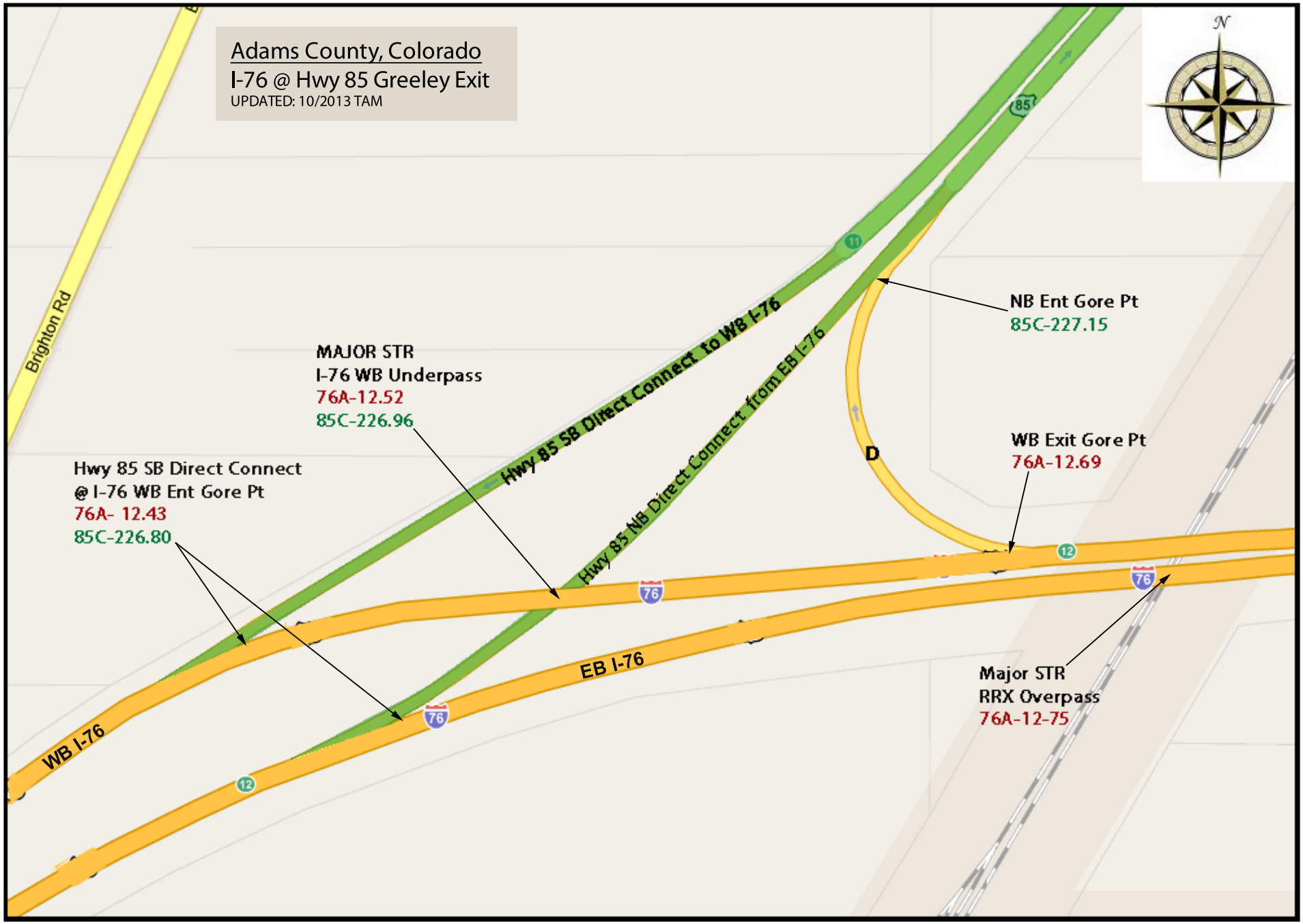
Adams County, Colorado
I-76 @ Hwy 85 Greeley Exit
UPDATED: 10/2013 TAM
N
Brighton Rd
Hwy 85 SB Direct Connect to WB I-76
Hwy 85 NB Direct Connect from EB I-76
MAJOR STR
I-76 WB Underpass
76A-12.52
85C-226.96
NB Ent Gore Pt
85C-227.15
WB Exit Gore Pt
76A-12.69
Hwy 85 SB Direct Connect
@ I-76 WB Ent Gore Pt
76A- 12.43
85C-226.80
D
EB I-76
WB I-76
Major STR
RRX Overpass
76A-12-75

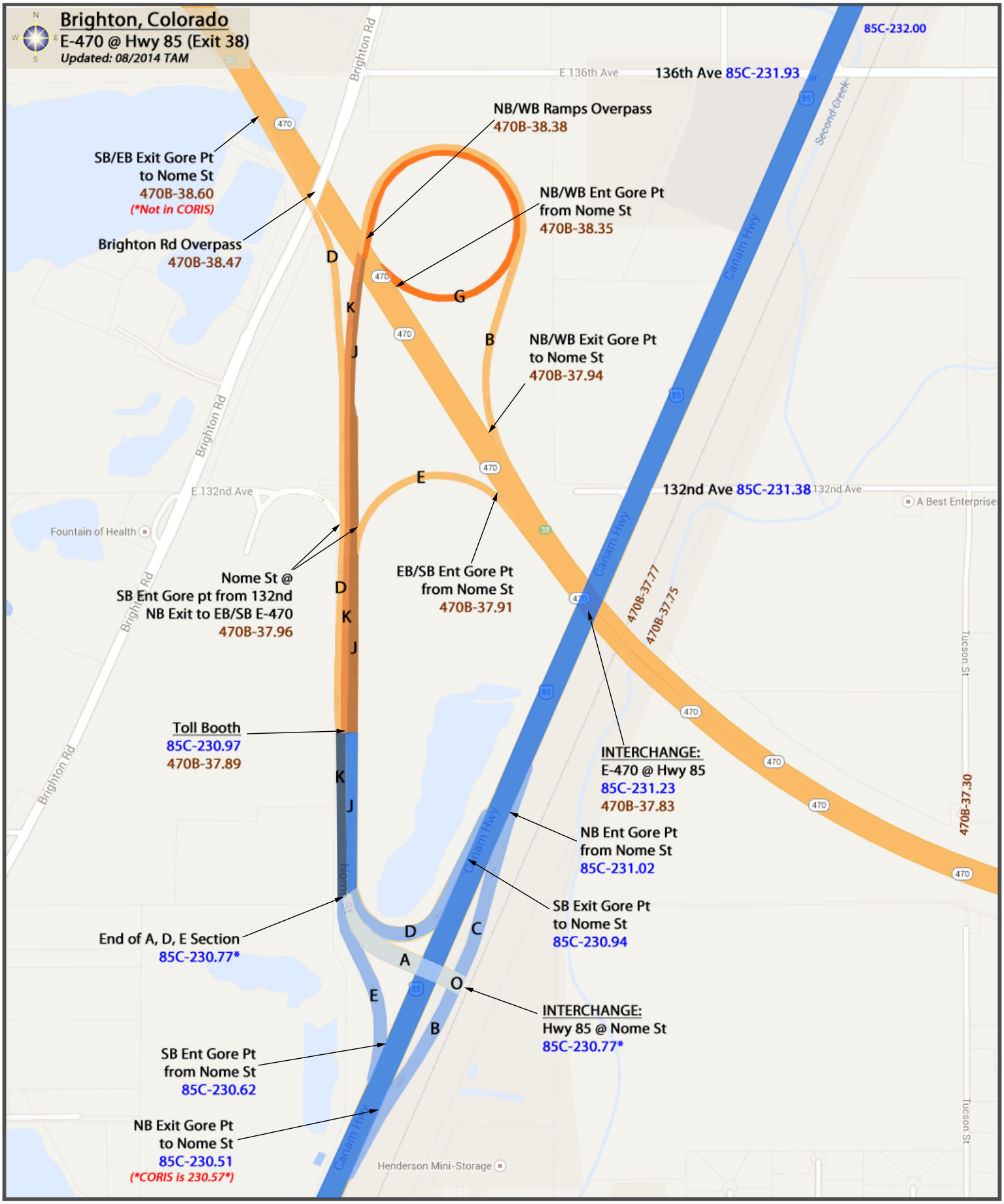
Brighton, Colorado
E-470 @ Hwy 85 (Exit 38)
Updated: 08/2014 TAM
85C-232.00
136th Ave 85C-231.93
NB/WB Ramps Overpass
470B-38.38
SB/EB Exit Gore Pt
to Nome St
470B-38.60
(*Not in CORIS)
NB/WB Ent Gore Pt
from Nome St
470B-38.35
Brighton Rd Overpass
470B-38.47
NB/WB Exit Gore Pt
to Nome St
470B-37.94
132nd Ave 85C-231.38
EB/SB Ent Gore Pt
from Nome St
470B-37.91
Nome St @
SB Ent Gore pt from 132nd
NB Exit to EB/SB E-470
470B-37.96
Toll Booth
85C-230.97
470B-37.89
INTERCHANGE:
E-470 @ Hwy 85
85C-231.23
470B-37.83
NB Ent Gore Pt
from Nome St
85C-231.02
SB Exit Gore Pt
to Nome St
85C-230.94
End of A, D, E Section
85C-230.77*
INTERCHANGE:
Hwy 85 @ Nome St
85C-230.77*
SB Ent Gore Pt
from Nome St
85C-230.62
NB Exit Gore Pt
to Nome St
85C-230.51
(*CORIS is 230.57*)
470B-37.77
470B-37.75
470B-37.30
Brighton Rd
E 136th Ave
E 132nd Ave
Canam Hwy
Second Creek
Tucson St
Nome St
Fountain of Health
A Best Enterprises
Henderson Mini-Storage

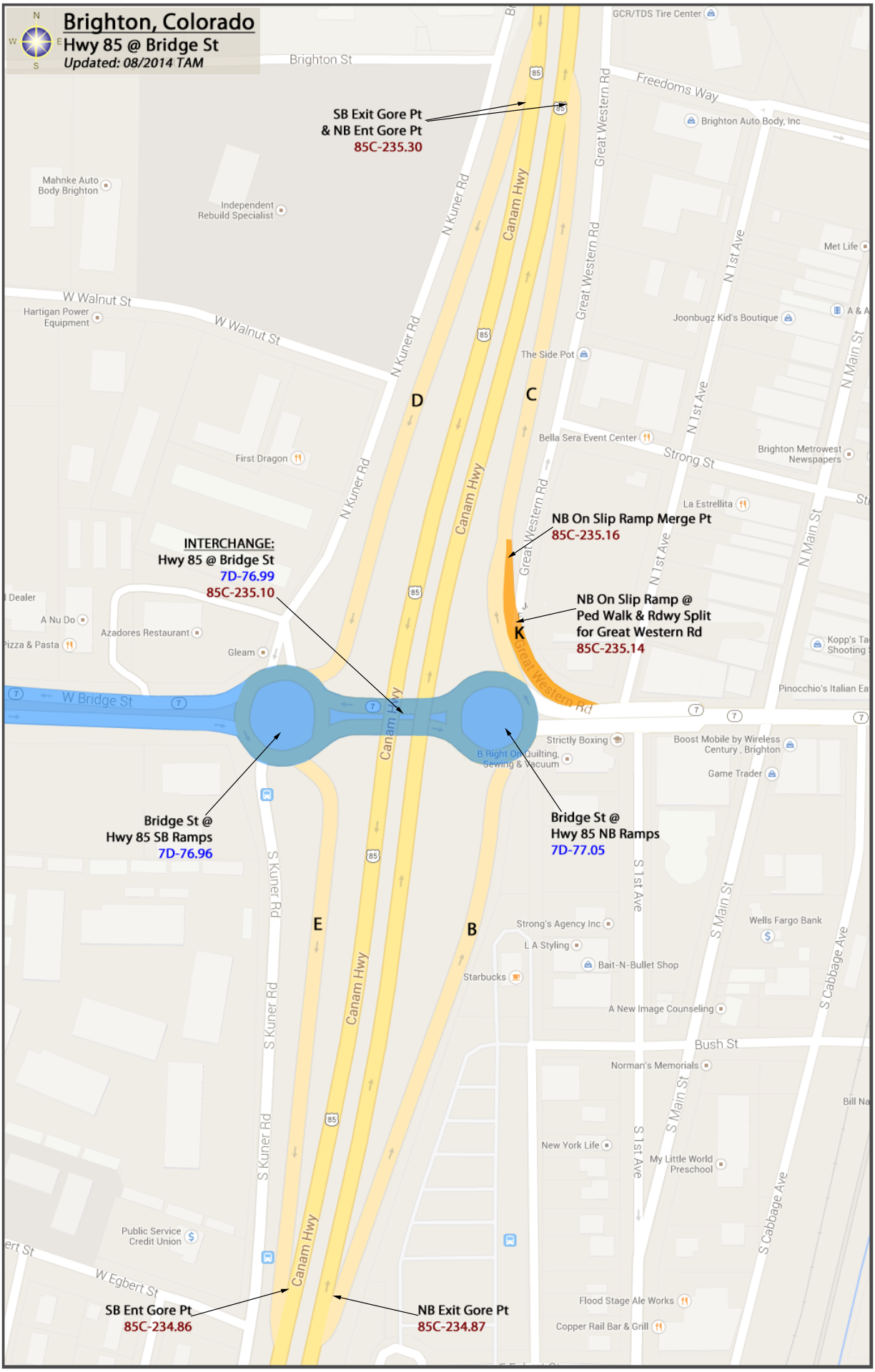
Brighton, Colorado
Hwy 85 @ Bridge St
Updated: 08/2014 TAM
SB Exit Gore Pt
& NB Ent Gore Pt
85C-235.30
INTERCHANGE:
Hwy 85 @ Bridge St
7D-76.99
85C-235.10
NB On Slip Ramp Merge Pt
85C-235.16
NB On Slip Ramp @
Ped Walk & Rdwy Split
for Great Western Rd
85C-235.14
Bridge St @
Hwy 85 SB Ramps
7D-76.96
Bridge St @
Hwy 85 NB Ramps
7D-77.05
SB Ent Gore Pt
85C-234.86
NB Exit Gore Pt
85C-234.87
D
C
K
E
B
Brighton St
W Walnut St
W Bridge St
W Egbert St
Bush St
Freedoms Way
Strong St
N Kuner Rd
S Kuner Rd
Canam Hwy
Great Western Rd
N 1st Ave
S 1st Ave
N Main St
S Main St
S Cabbage Ave
GCR/TDS Tire Center
Brighton Auto Body, Inc
Mahnke Auto Body Brighton
Independent Rebuild Specialist
Hartigan Power Equipment
First Dragon
The Side Pot
Bella Sera Event Center
Joonbugz Kid's Boutique
Met Life
Brighton Metrowest Newspapers
La Estrellita
A Nu Do
Azadores Restaurant
Gleam
Pinocchio's Italian Ea
Strictly Boxing
Boost Mobile by Wireless Century , Brighton
Game Trader
Strong's Agency Inc
L A Styling
Bait-N-Bullet Shop
Starbucks
Wells Fargo Bank
A New Image Counseling
Norman's Memorials
New York Life
My Little World Preschool
Public Service Credit Union
Flood Stage Ale Works
Copper Rail Bar & Grill

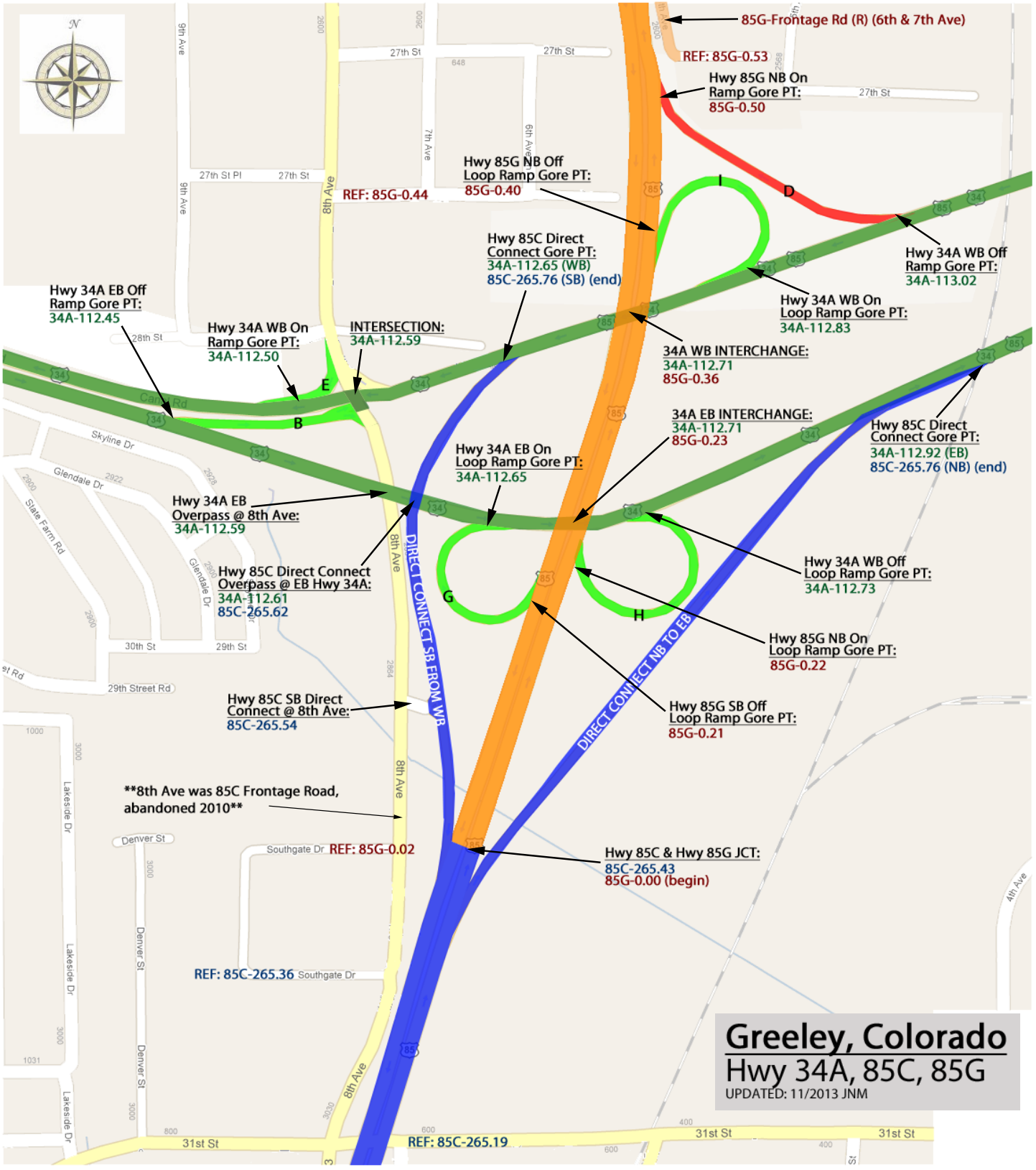
85G-Frontage Rd (R) (6th & 7th Ave)
REF: 85G-0.53
Hwy 85G NB On
Ramp Gore PT:
85G-0.50
Hwy 85G NB Off
Loop Ramp Gore PT:
85G-0.40
REF: 85G-0.44
Hwy 85C Direct
Connect Gore PT:
34A-112.65 (WB)
85C-265.76 (SB) (end)
Hwy 34A WB Off
Ramp Gore PT:
34A-113.02
Hwy 34A WB On
Loop Ramp Gore PT:
34A-112.83
Hwy 34A EB Off
Ramp Gore PT:
34A-112.45
Hwy 34A WB On
Ramp Gore PT:
34A-112.50
INTERSECTION:
34A-112.59
34A WB INTERCHANGE:
34A-112.71
85G-0.36
34A EB INTERCHANGE:
34A-112.71
85G-0.23
Hwy 85C Direct
Connect Gore PT:
34A-112.92 (EB)
85C-265.76 (NB) (end)
Hwy 34A EB On
Loop Ramp Gore PT:
34A-112.65
Hwy 34A EB
Overpass @ 8th Ave:
34A-112.59
Hwy 85C Direct Connect
Overpass @ EB Hwy 34A:
34A-112.61
85C-265.62
Hwy 34A WB Off
Loop Ramp Gore PT:
34A-112.73
Hwy 85G NB On
Loop Ramp Gore PT:
85G-0.22
Hwy 85G SB Off
Loop Ramp Gore PT:
85G-0.21
Hwy 85C SB Direct
Connect @ 8th Ave:
85C-265.54
DIRECT CONNECT SB FROM WB
DIRECT CONNECT NB TO EB
**8th Ave was 85C Frontage Road,
abandoned 2010**
Hwy 85C & Hwy 85G JCT:
85C-265.43
85G-0.00 (begin)
REF: 85G-0.02
REF: 85C-265.36
REF: 85C-265.19
Greeley, Colorado
Hwy 34A, 85C, 85G
UPDATED: 11/2013 JNM

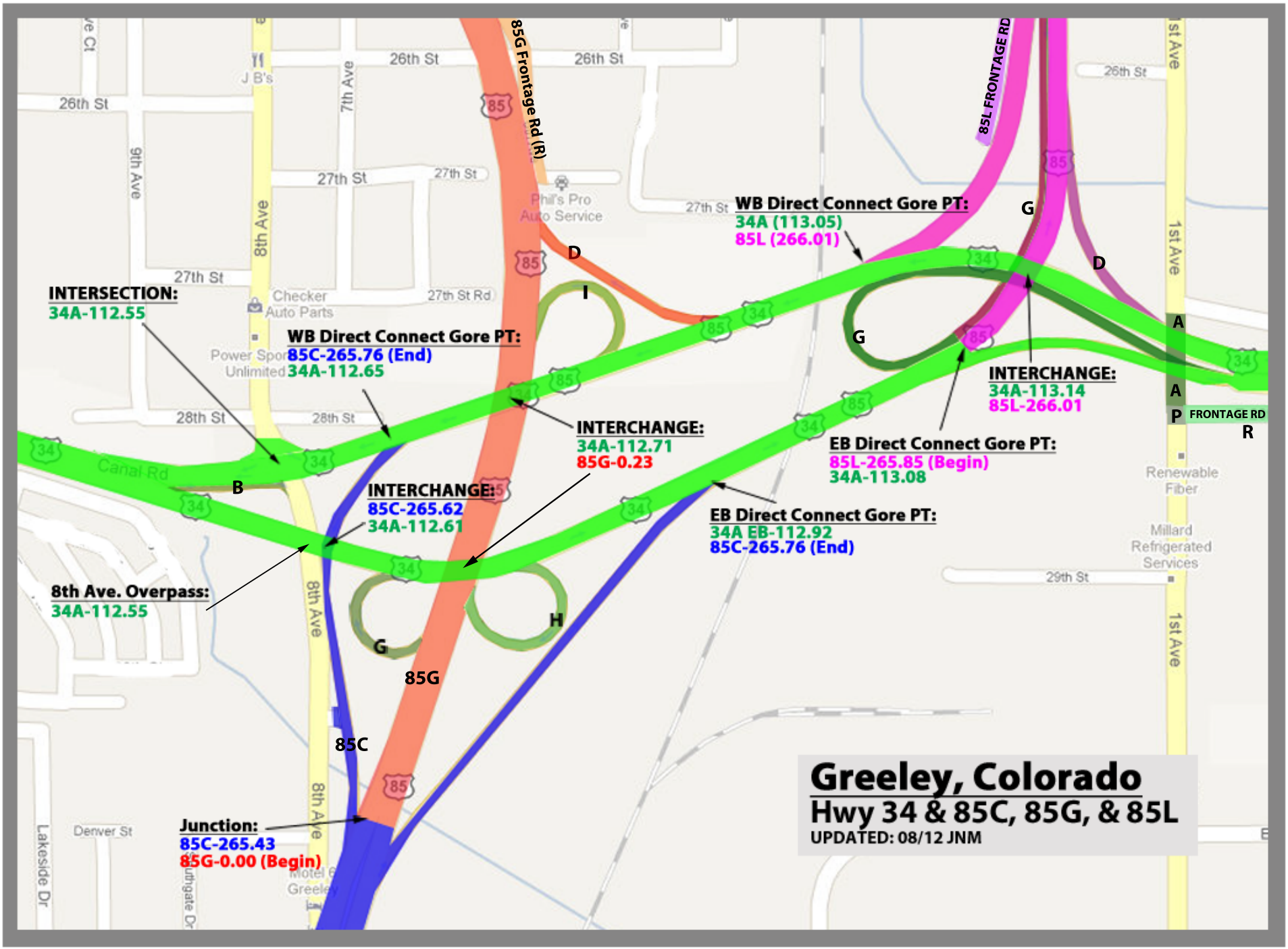
85G Frontage Rd (R)
85L FRONTAGE RD
26th St
27th St
28th St
29th St
9th Ave
8th Ave
7th Ave
1st Ave
J B's
Phil's Pro Auto Service
Checker Auto Parts
Power Sports Unlimited
Canal Rd
Renewable Fiber
Millard Refrigerated Services
Lakeside Dr
Denver St
INTERSECTION:
34A-112.55
WB Direct Connect Gore PT:
85C-265.76 (End)
34A-112.65
INTERCHANGE:
34A-112.71
85G-0.23
INTERCHANGE:
85C-265.62
34A-112.61
8th Ave. Overpass:
34A-112.55
Junction:
85C-265.43
85G-0.00 (Begin)
WB Direct Connect Gore PT:
34A (113.05)
85L (266.01)
INTERCHANGE:
34A-113.14
85L-266.01
EB Direct Connect Gore PT:
85L-265.85 (Begin)
34A-113.08
EB Direct Connect Gore PT:
34A EB-112.92
85C-265.76 (End)
FRONTAGE RD
Greeley, Colorado
Hwy 34 & 85C, 85G, & 85L
UPDATED: 08/12 JNM

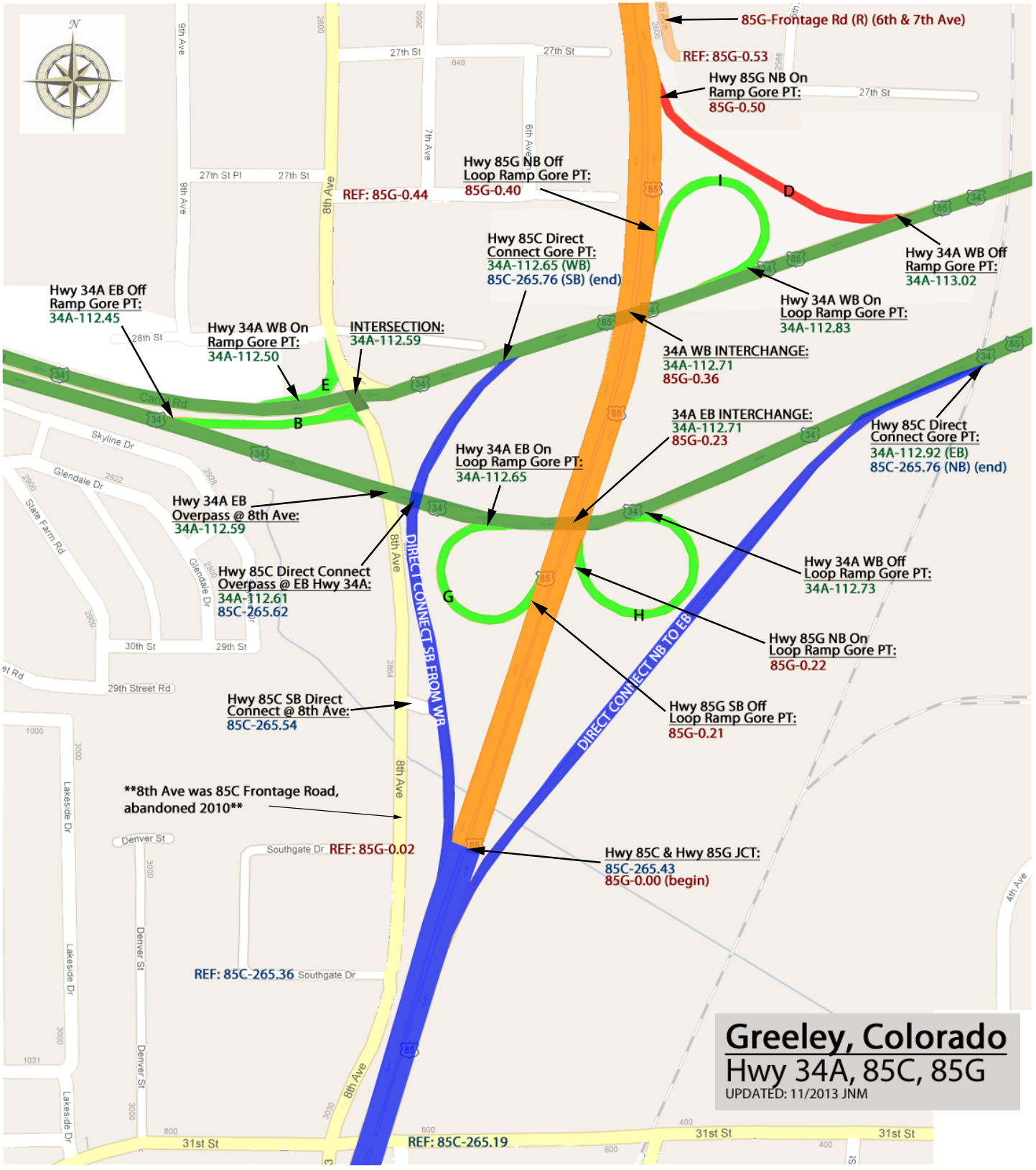
85G-Frontage Rd (R) (6th & 7th Ave)
REF: 85G-0.53
Hwy 85G NB On
Ramp Gore PT:
85G-0.50
Hwy 85G NB Off
Loop Ramp Gore PT:
85G-0.40
REF: 85G-0.44
Hwy 85C Direct
Connect Gore PT:
34A-112.65 (WB)
85C-265.76 (SB) (end)
Hwy 34A WB Off
Ramp Gore PT:
34A-113.02
Hwy 34A WB On
Loop Ramp Gore PT:
34A-112.83
Hwy 34A EB Off
Ramp Gore PT:
34A-112.45
Hwy 34A WB On
Ramp Gore PT:
34A-112.50
INTERSECTION:
34A-112.59
34A WB INTERCHANGE:
34A-112.71
85G-0.36
34A EB INTERCHANGE:
34A-112.71
85G-0.23
Hwy 85C Direct
Connect Gore PT:
34A-112.92 (EB)
85C-265.76 (NB) (end)
Hwy 34A EB On
Loop Ramp Gore PT:
34A-112.65
Hwy 34A EB
Overpass @ 8th Ave:
34A-112.59
Hwy 85C Direct Connect
Overpass @ EB Hwy 34A:
34A-112.61
85C-265.62
Hwy 34A WB Off
Loop Ramp Gore PT:
34A-112.73
Hwy 85G NB On
Loop Ramp Gore PT:
85G-0.22
Hwy 85G SB Off
Loop Ramp Gore PT:
85G-0.21
Hwy 85C SB Direct
Connect @ 8th Ave:
85C-265.54
DIRECT CONNECT SB FROM WB
DIRECT CONNECT NB TO EB
**8th Ave was 85C Frontage Road,
abandoned 2010**
Hwy 85C & Hwy 85G JCT:
85C-265.43
85G-0.00 (begin)
REF: 85G-0.02
REF: 85C-265.36
REF: 85C-265.19
Greeley, Colorado
Hwy 34A, 85C, 85G
UPDATED: 11/2013 JNM

Greeley
85G 0.52-1.11
N
85G-1.11
22nd St
85G-1.02
85G-0.99
85G-0.96
85G-0.91
85G-0.74
85G-0.72
85G-0.62
85G-0.52
85G
85G Frontage Rd (R)
8th Ave
7th Ave
6th Ave
5th Ave
W 23rd St
23rd St
24th St
25th St
26th St
27th St
D

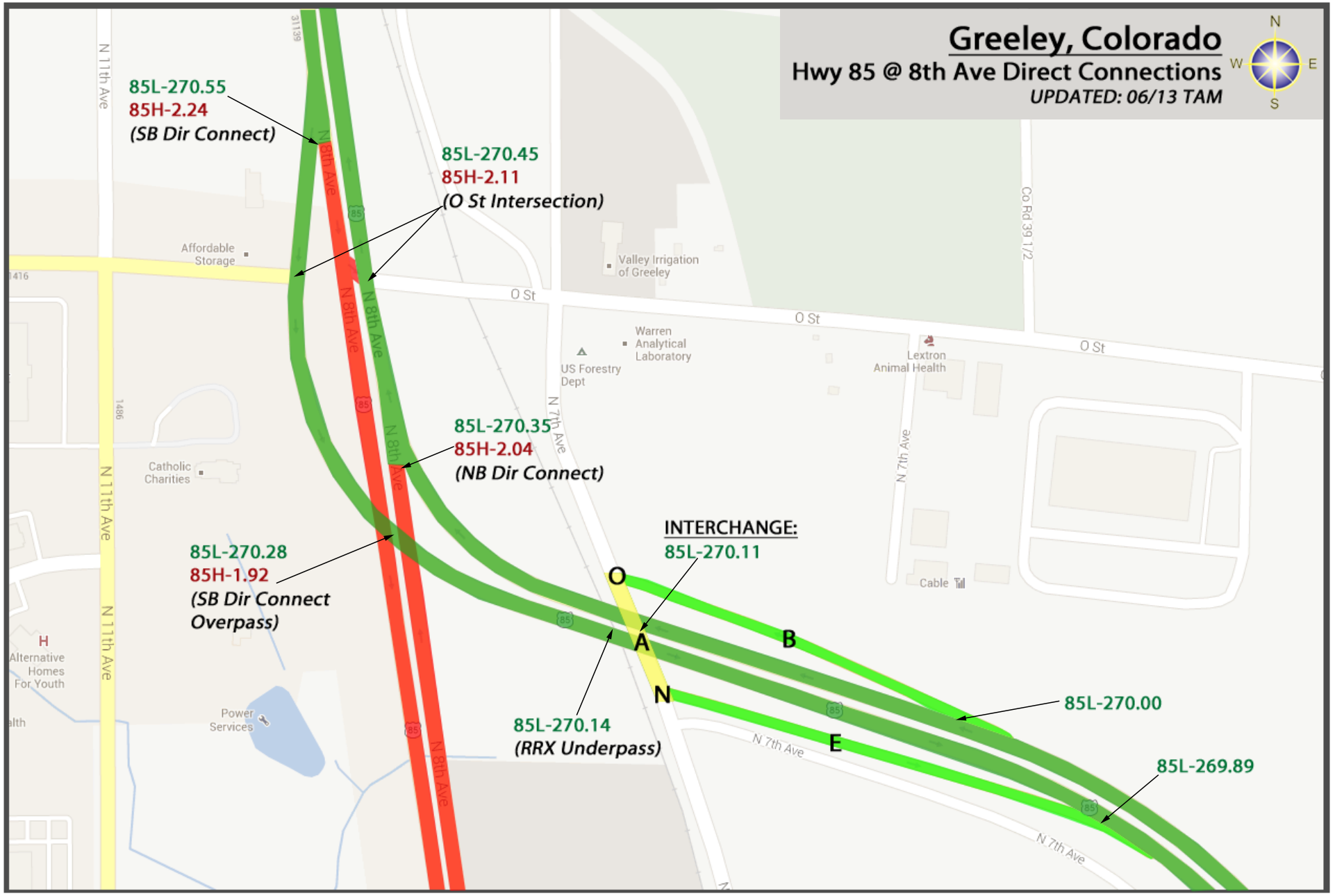
Greeley, Colorado
Hwy 85 @ 8th Ave Direct Connections
UPDATED: 06/13 TAM
N
W
E
S
85L-270.55
85H-2.24
(SB Dir Connect)
85L-270.45
85H-2.11
(O St Intersection)
85L-270.35
85H-2.04
(NB Dir Connect)
85L-270.28
85H-1.92
(SB Dir Connect
Overpass)
INTERCHANGE:
85L-270.11
85L-270.14
(RRX Underpass)
85L-270.00
85L-269.89
O
A
N
B
E
N 11th Ave
N 8th Ave
O St
Co Rd 39 1/2
N 7th Ave
Affordable Storage
Valley Irrigation of Greeley
Warren Analytical Laboratory
US Forestry Dept
Lextron Animal Health
Catholic Charities
Alternative Homes For Youth
Power Services
Cable

Greeley, Colorado
34A 112.97-113.33
85L-265.85-266.41
08/13 JNM
REF: 85L-266.41
E 24th
N
W
E
S
1st Ave Ct
85
25th St
REF: 85L-266.27
Milagro Headstart
Delta
Hwy 85 SB Exit Ramp Gore PT:
85L-266.33
2nd Ave - 85L Frontage Rd (L)
1st Ave
REF: 85L-266.16
Hwy 85 NB Ent. Ramp Gore Pt:
85L-266.15
End of 2nd Ave. Frontage Rd.:
3-85L-266.08-L
G
WB Direct Connect:
34A-113.05
85L-266.01
Greeley Ditch #3:
85L-266.08
85
D
1st Ave
Hwy 34 WB Exit Ramp Gore PT:
34A-113.34
85L-265.85
34
34
G
A
G
E 2
RRX Underpass:
34A-112.97
34
E
85
34
STR OVERPASS:
34A-113.14
85L-266.01
A
P
E. 28th St. - 34A Frontage Rd (R)
EB Direct Connect:
34A-113.08
85L-265.85 (Begin)
Hwy 34 EB Ent Ramp Gore PT:
34A-113.30
1st Ave. Underpass:
34A-113.26

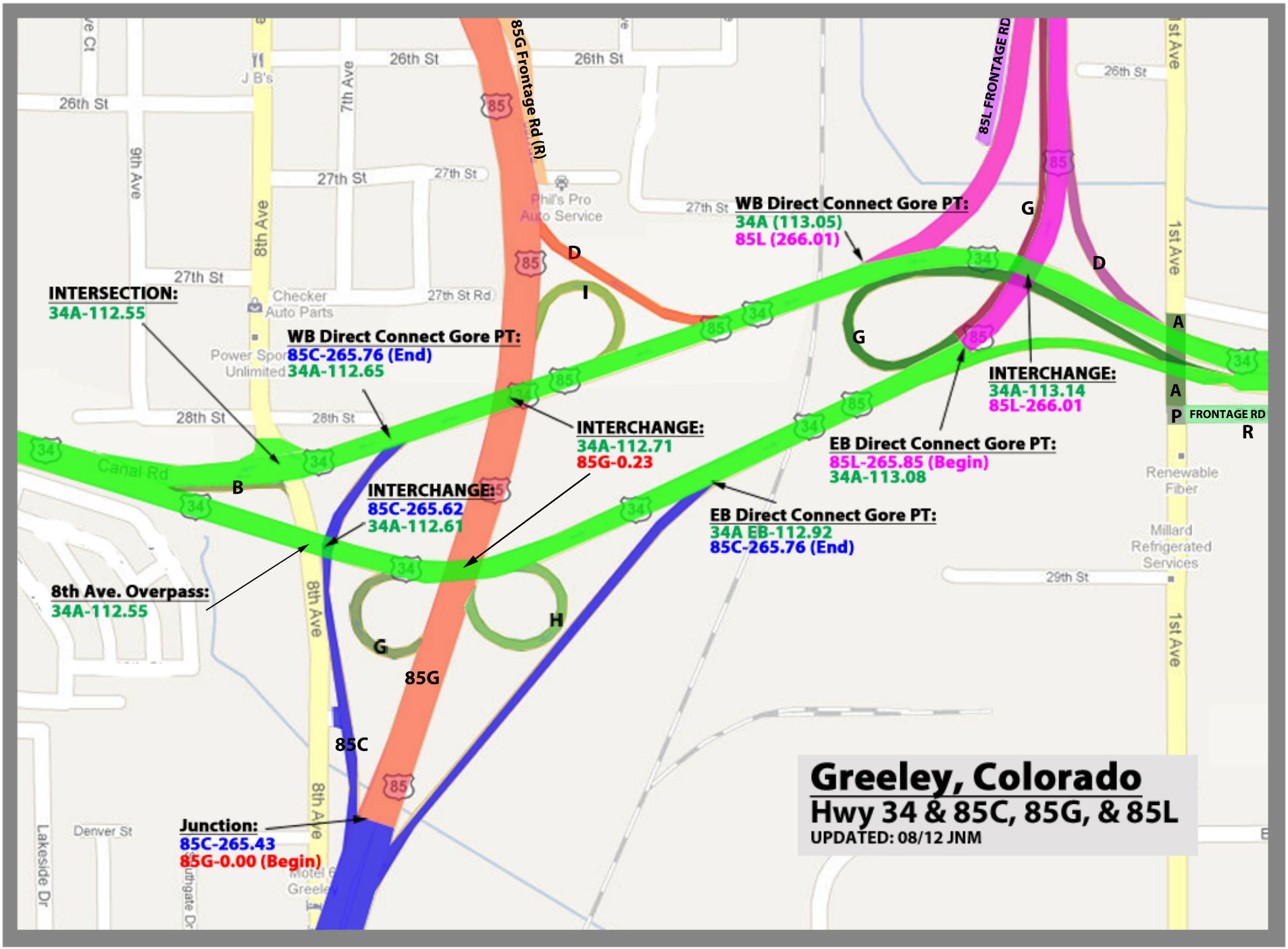
85G Frontage Rd (R)
85L FRONTAGE RD
26th St
27th St
28th St
29th St
9th Ave
8th Ave
7th Ave
1st Ave
J B's
Phil's Pro Auto Service
Checker Auto Parts
Power Sports Unlimited
Canal Rd
Renewable Fiber
Millard Refrigerated Services
Lakeside Dr
Denver St
INTERSECTION:
34A-112.55
WB Direct Connect Gore PT:
85C-265.76 (End)
34A-112.65
INTERCHANGE:
34A-112.71
85G-0.23
INTERCHANGE:
85C-265.62
34A-112.61
8th Ave. Overpass:
34A-112.55
Junction:
85C-265.43
85G-0.00 (Begin)
WB Direct Connect Gore PT:
34A (113.05)
85L (266.01)
INTERCHANGE:
34A-113.14
85L-266.01
EB Direct Connect Gore PT:
85L-265.85 (Begin)
34A-113.08
EB Direct Connect Gore PT:
34A EB-112.92
85C-265.76 (End)
FRONTAGE RD
Greeley, Colorado
Hwy 34 & 85C, 85G, & 85L
UPDATED: 08/12 JNM

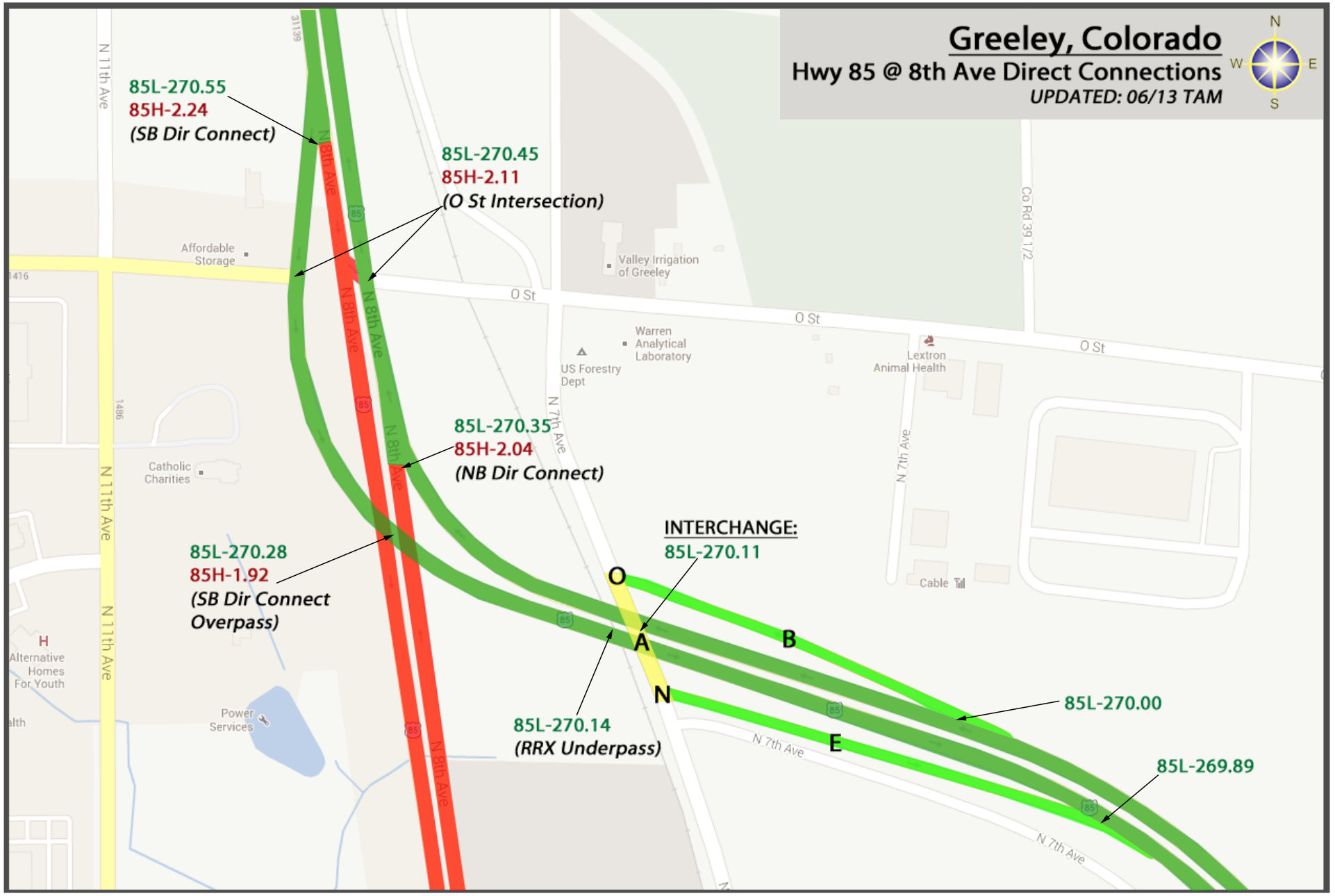
Greeley, Colorado
Hwy 85 @ 8th Ave Direct Connections
UPDATED: 06/13 TAM
N
W
E
S
85L-270.55
85H-2.24
(SB Dir Connect)
85L-270.45
85H-2.11
(O St Intersection)
85L-270.35
85H-2.04
(NB Dir Connect)
85L-270.28
85H-1.92
(SB Dir Connect
Overpass)
INTERCHANGE:
85L-270.11
85L-270.14
(RRX Underpass)
85L-270.00
85L-269.89
O
A
N
B
E
N 11th Ave
N 8th Ave
O St
Co Rd 39 1/2
N 7th Ave
Affordable Storage
Valley Irrigation of Greeley
Warren Analytical Laboratory
US Forestry Dept
Lextron Animal Health
Catholic Charities
Alternative Homes For Youth
Power Services
Cable

Castle Rock, Colorado
I-25 @ Meadows/Founders Pkwy
TAM 07/2014
I-25 SB Exit Gore Pt
to Meadows Pkwy
25A-184.70
I-25 NB Ent Gore Pt
from WB Founders Pkwy
25A-184.59
Atrium Dr @
Hwy 85 (Santa Fe Dr)
85B-185.71
I-25 SB Loop Ent Gore Pt
from WB Meadows Pkwy
25A-184.23
I-25 SB On Ramp @
Meadows Pkwy (from WB)
85B-184.73
I-25 SB Off Ramp @
Meadows Pkwy
85B-184.79
New Beale St @
Hwy 85 (Santa Fe Dr)
(not in CORIS)
85B-185.42
Facotry Shops Blvd /
Castleton Dr @
Meadows Pkwy
85B-184.91
I-25 SB On Ramp @
Meadows Pkwy (from EB)
85B-184.89
Meadows Pkwy @
Hwy 85 (Santa Fe Dr)
85B-185.12
INTERCHANGE:
I-25 @ Meadows Pkwy/ Founders Pkwy
25A-184.21
85B-184.67 (Begin)
86B-100.00 (Begin)
I-25 NB On Loop Ramp
@ Founders Pkwy (from EB)
86B-100.04
I-25 NB On Ramp
@ Founders Pkwy (from WB)
86B-100.11
I-25 NB Off Ramp
@ Founders Pkwy
86B-100.10
Allen Way @ Founders Pkwy
86B-100.17
Front St @ Founders Pkwy
86B-100.38
I-25 NB Loop Ent Gore Pt
from EB Meadows Pkwy
25A-184.19
Metzler Way @
Founders Pkwy
86B-100.47
I-25 NB Exit Gore Pt
to Founders Pkwy
25A-183.97
I-25 SB Ent Gore Pt
from Meadows Pkwy
25A-183.93
Trail Boss Dr @
Founders Pkwy
86B-100.65
Maleta Ln @
Founders Pkwy
86B-100.85
Allen St /
Woodlands Blvd @
Founders Pkwy
86B-101.02
Castle Rock
Maint. Yard
25A-183.74-T
A
B
C
D
E
G
I
Canam Hwy
Founders Pkwy
Meadows Pkwy
Factory Shops Blvd
Castleton Rd
Industrial Way
Front St
Allen St
Collins St
E Harvey St
Wells St
Bulkey St
Evalena Rd
Glen St
Atrium Dr
New Abbey Ln
Castlegate Dr W
Primrose School
of Castle Rock
Memphis Ct
New Beale St
Castleton Way
Santa Fe Dr
Justice Way
Milestone Ln
Barranca Drive
Sam Walton Ln
Trail Boss Dr
Maleta Ln
Reid Trail
Reid Pl
Metzler Way
Alexander Pl
Diamond Ridge Cir
Brewer Ct
Betty St
Allen Way

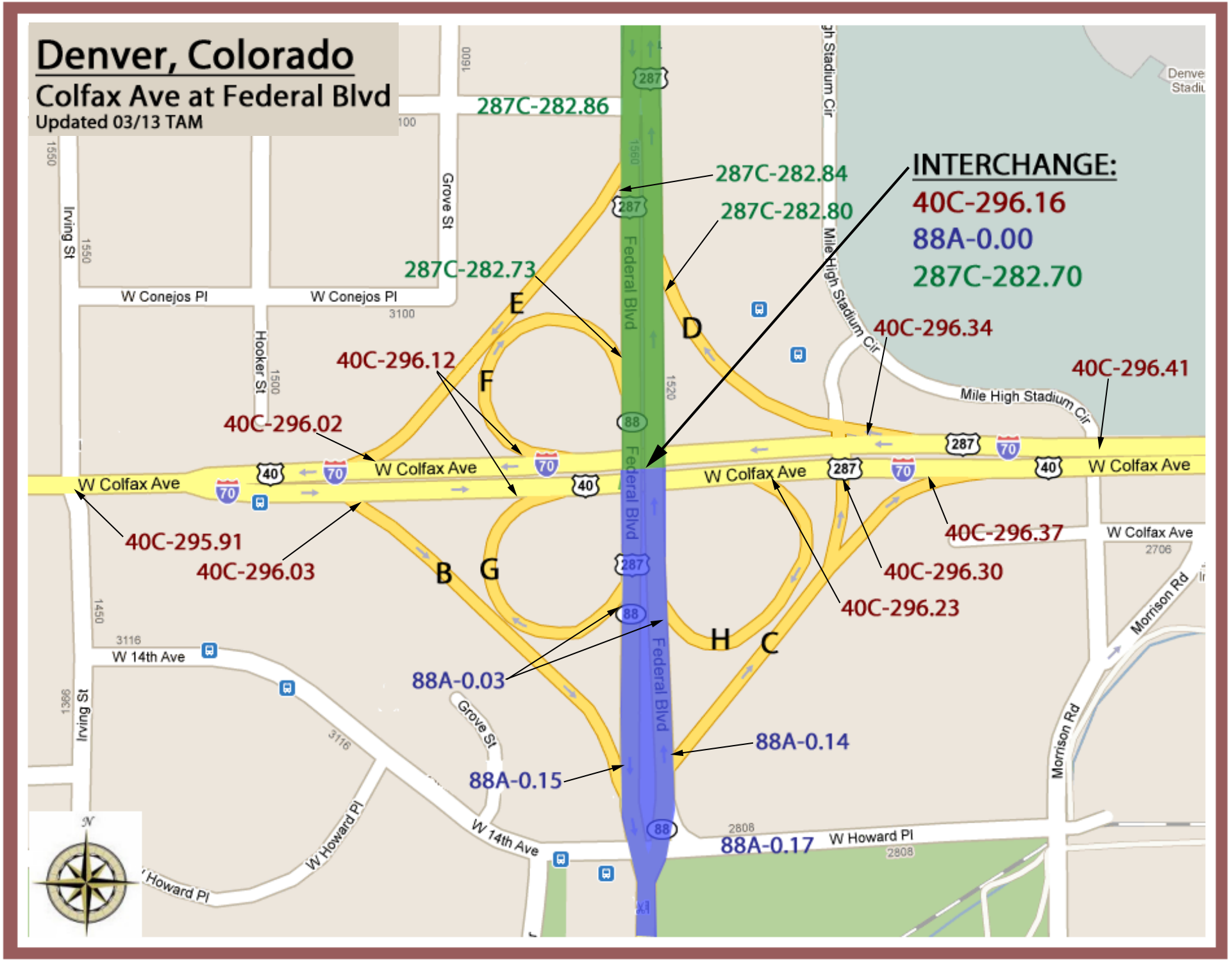
Denver, Colorado
Colfax Ave at Federal Blvd
Updated 03/13 TAM
287C-282.86
287C-282.84
287C-282.80
287C-282.73
INTERCHANGE:
40C-296.16
88A-0.00
287C-282.70
40C-296.34
40C-296.41
40C-296.12
40C-296.02
40C-295.91
40C-296.03
40C-296.37
40C-296.30
40C-296.23
88A-0.03
88A-0.14
88A-0.15
88A-0.17
E
D
F
B
G
H
C
Federal Blvd
W Colfax Ave
Mile High Stadium Cir
Grove St
Irving St
Hooker St
W Conejos Pl
W 14th Ave
W Howard Pl
Morrison Rd

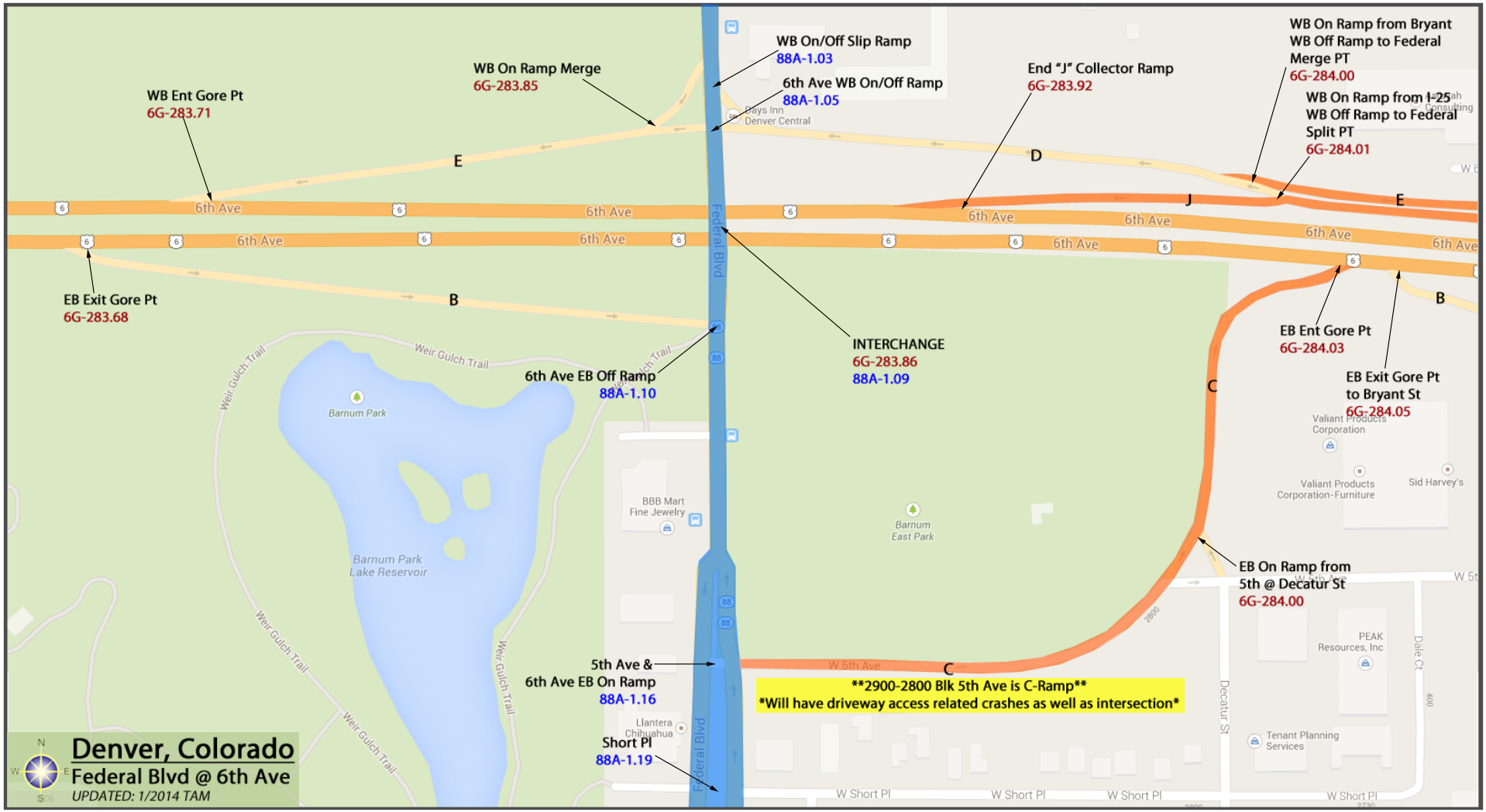
WB Ent Gore Pt
6G-283.71
WB On Ramp Merge
6G-283.85
WB On/Off Slip Ramp
88A-1.03
6th Ave WB On/Off Ramp
88A-1.05
End "J" Collector Ramp
6G-283.92
WB On Ramp from Bryant
WB Off Ramp to Federal
Merge PT
6G-284.00
WB On Ramp from I-25
WB Off Ramp to Federal
Split PT
6G-284.01
EB Exit Gore Pt
6G-283.68
INTERCHANGE
6G-283.86
88A-1.09
6th Ave EB Off Ramp
88A-1.10
EB Ent Gore Pt
6G-284.03
EB Exit Gore Pt
to Bryant St
6G-284.05
EB On Ramp from
5th @ Decatur St
6G-284.00
5th Ave &
6th Ave EB On Ramp
88A-1.16
Short Pl
88A-1.19
2900-2800 Blk 5th Ave is C-Ramp
Will have driveway access related crashes as well as intersection
Denver, Colorado
Federal Blvd @ 6th Ave
UPDATED: 1/2014 TAM

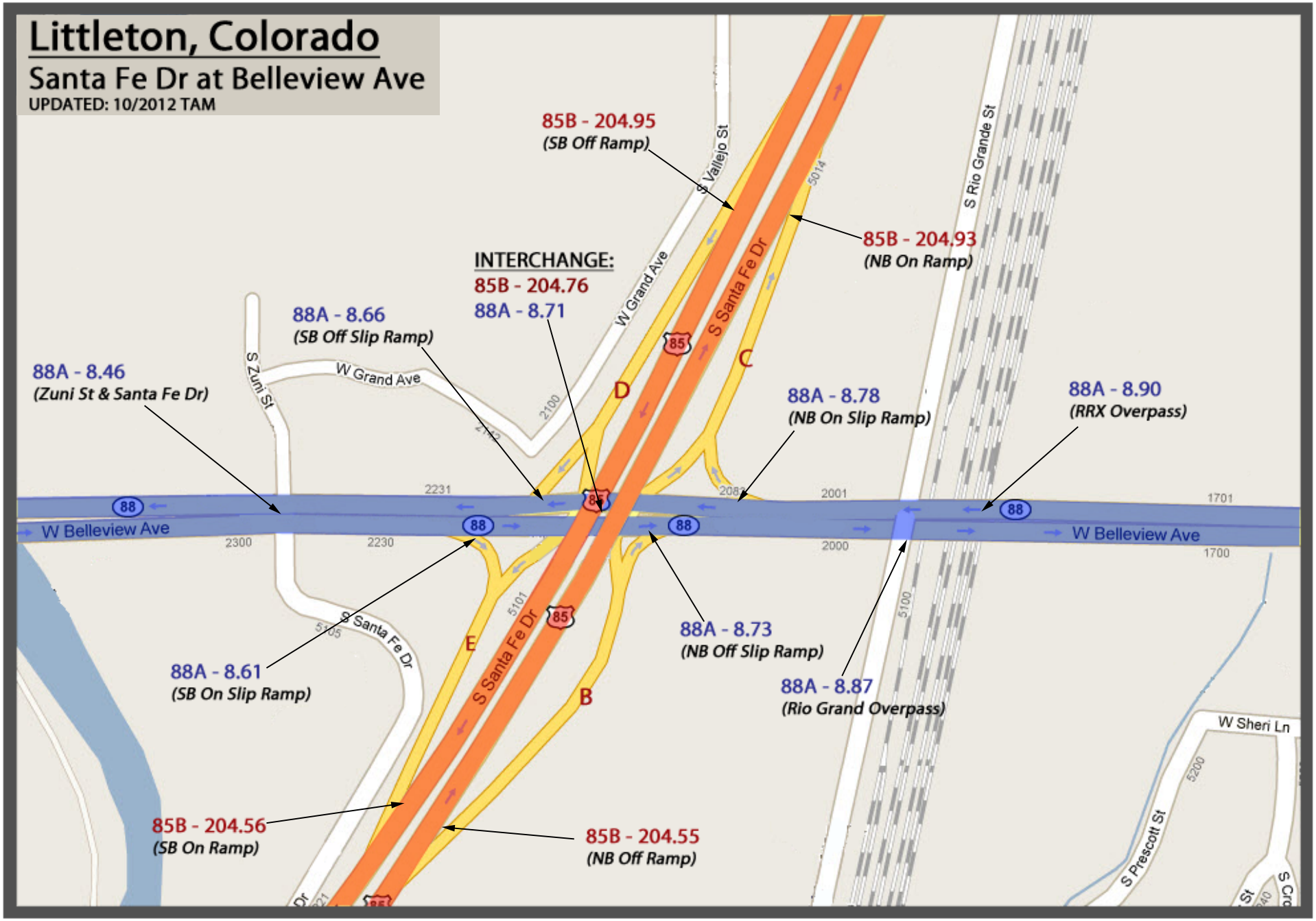
Littleton, Colorado
Santa Fe Dr at Belleview Ave
UPDATED: 10/2012 TAM
85B - 204.95
(SB Off Ramp)
85B - 204.93
(NB On Ramp)
INTERCHANGE:
85B - 204.76
88A - 8.71
88A - 8.66
(SB Off Slip Ramp)
88A - 8.46
(Zuni St & Santa Fe Dr)
88A - 8.78
(NB On Slip Ramp)
88A - 8.90
(RRX Overpass)
88A - 8.61
(SB On Slip Ramp)
88A - 8.73
(NB Off Slip Ramp)
88A - 8.87
(Rio Grand Overpass)
85B - 204.56
(SB On Ramp)
85B - 204.55
(NB Off Ramp)
W Belleview Ave
W Grand Ave
S Santa Fe Dr
S Vallejo St
S Rio Grande St
S Zuni St
W Sheri Ln
S Prescott St
A
B
C
D
E

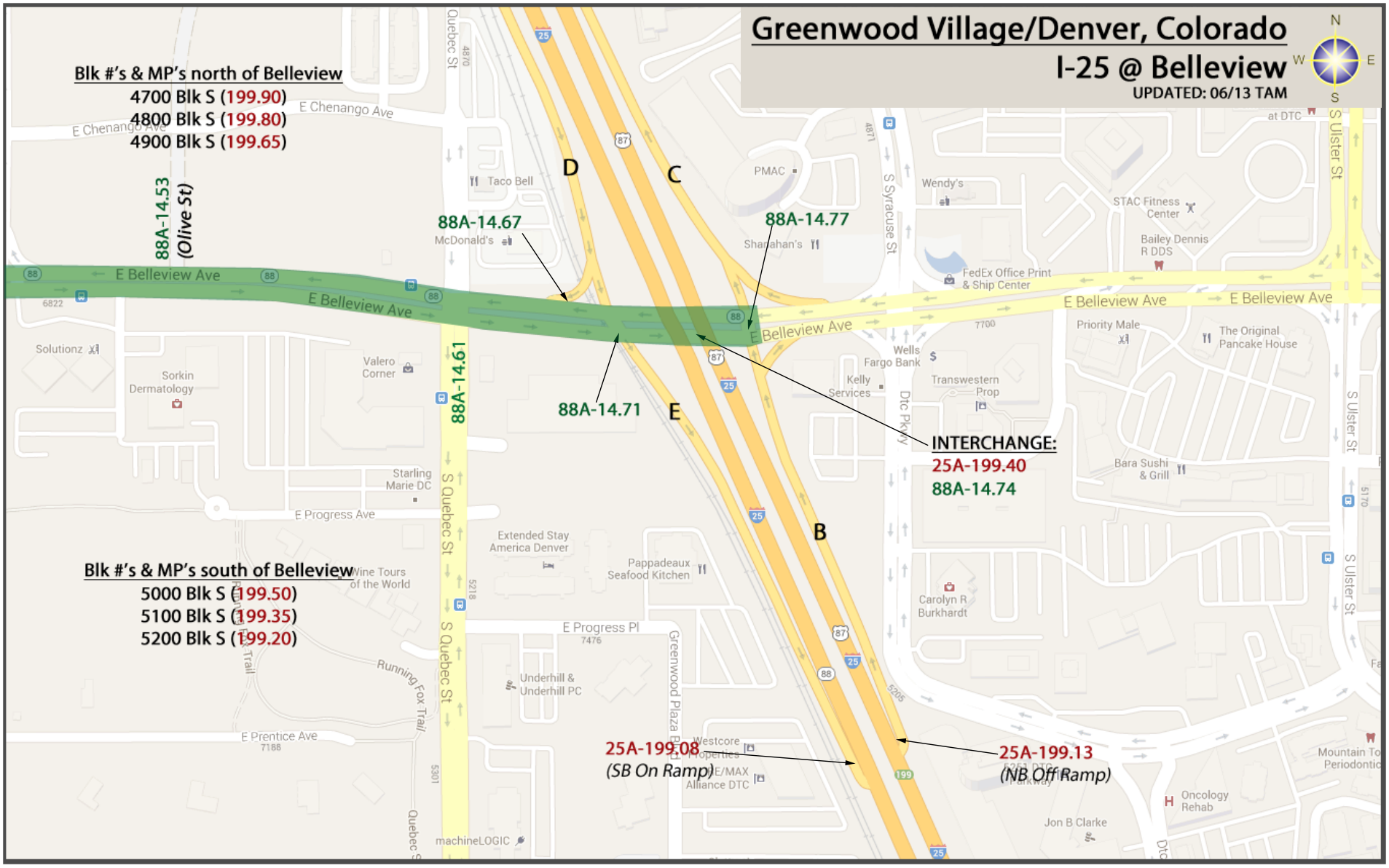
Greenwood Village/Denver, Colorado
I-25 @ Belleview
UPDATED: 06/13 TAM
N
W
E
S
Blk #'s & MP's north of Belleview
4700 Blk S (199.90)
4800 Blk S (199.80)
4900 Blk S (199.65)
88A-14.53 (Olive St)
88A-14.67
88A-14.77
88A-14.71
88A-14.61
D
C
E
B
INTERCHANGE:
25A-199.40
88A-14.74
25A-199.08 (SB On Ramp)
25A-199.13 (NB Off Ramp)
Blk #'s & MP's south of Belleview
5000 Blk S (199.50)
5100 Blk S (199.35)
5200 Blk S (199.20)
E Belleview Ave
E Chenango Ave
E Progress Ave
E Progress Pl
E Prentice Ave
S Quebec St
S Ulster St
S Syracuse St
Dtc Pkwy
Greenwood Plaza Blvd
Running Fox Trail
Taco Bell
McDonald's
Shanahan's
PMAC
Wendy's
STAC Fitness Center
Bailey Dennis R DDS
FedEx Office Print & Ship Center
Priority Male
The Original Pancake House
Wells Fargo Bank
Kelly Services
Transwestern Prop
Bara Sushi & Grill
Carolyn R Burkhardt
Solutionz
Sorkin Dermatology
Valero Corner
Starling Marie DC
Extended Stay America Denver
Pappadeaux Seafood Kitchen
Underhill & Underhill PC
Westcore Properties
RE/MAX Alliance DTC
Oncology Rehab
Jon B Clarke
machineLOGIC

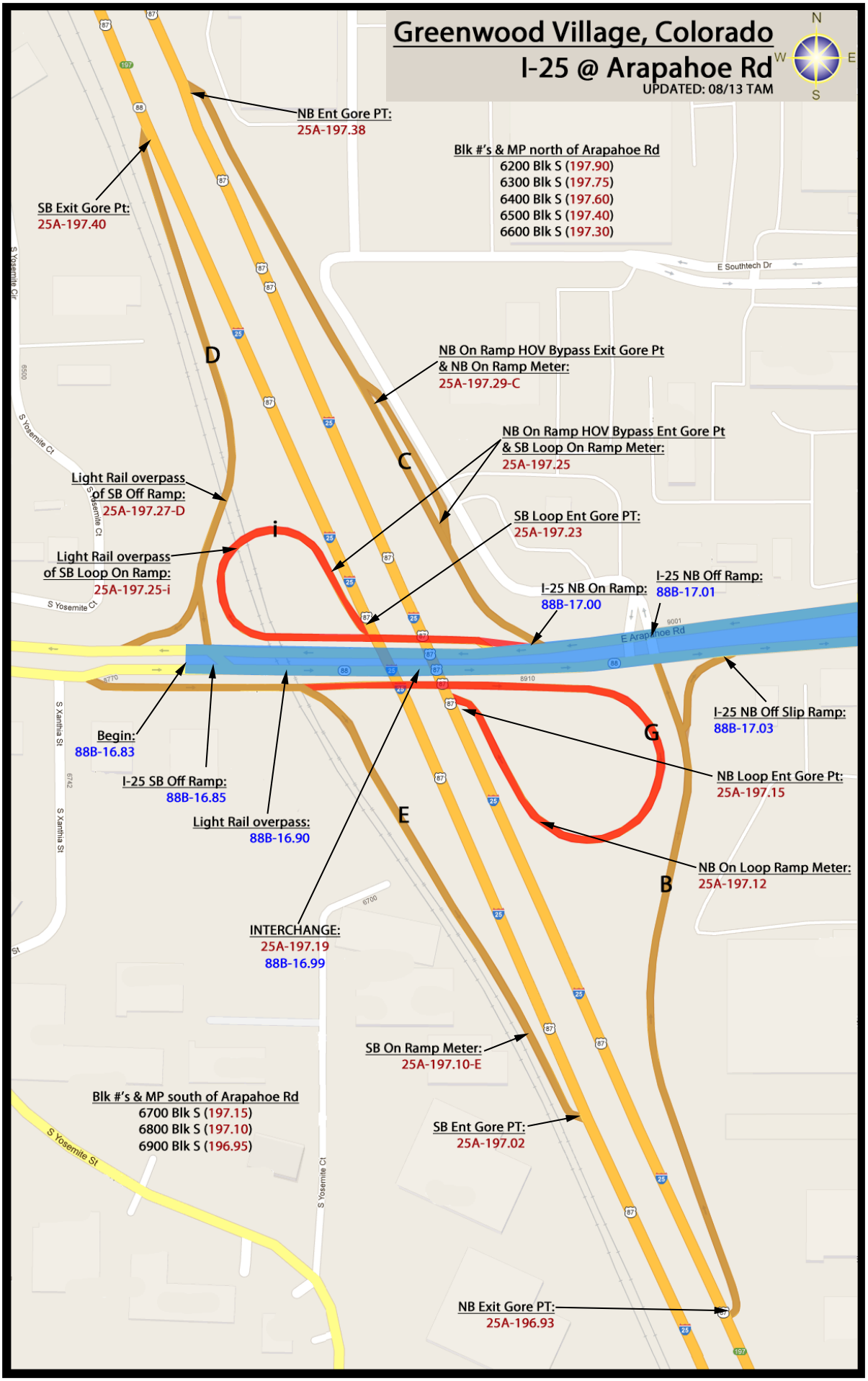
Greenwood Village, Colorado
I-25 @ Arapahoe Rd
UPDATED: 08/13 TAM
N
W
E
S
NB Ent Gore PT:
25A-197.38
SB Exit Gore Pt:
25A-197.40
Blk #'s & MP north of Arapahoe Rd
6200 Blk S (197.90)
6300 Blk S (197.75)
6400 Blk S (197.60)
6500 Blk S (197.40)
6600 Blk S (197.30)
NB On Ramp HOV Bypass Exit Gore Pt
& NB On Ramp Meter:
25A-197.29-C
NB On Ramp HOV Bypass Ent Gore Pt
& SB Loop On Ramp Meter:
25A-197.25
Light Rail overpass
of SB Off Ramp:
25A-197.27-D
SB Loop Ent Gore PT:
25A-197.23
Light Rail overpass
of SB Loop On Ramp:
25A-197.25-i
I-25 NB On Ramp:
88B-17.00
I-25 NB Off Ramp:
88B-17.01
I-25 NB Off Slip Ramp:
88B-17.03
Begin:
88B-16.83
I-25 SB Off Ramp:
88B-16.85
Light Rail overpass:
88B-16.90
NB Loop Ent Gore Pt:
25A-197.15
NB On Loop Ramp Meter:
25A-197.12
INTERCHANGE:
25A-197.19
88B-16.99
SB On Ramp Meter:
25A-197.10-E
SB Ent Gore PT:
25A-197.02
Blk #'s & MP south of Arapahoe Rd
6700 Blk S (197.15)
6800 Blk S (197.10)
6900 Blk S (196.95)
NB Exit Gore PT:
25A-196.93
D
C
i
E
G
B
E Arapahoe Rd
E Southtech Dr
S Yosemite Cir
S Yosemite Ct
S Yosemite St
S Xanthia St

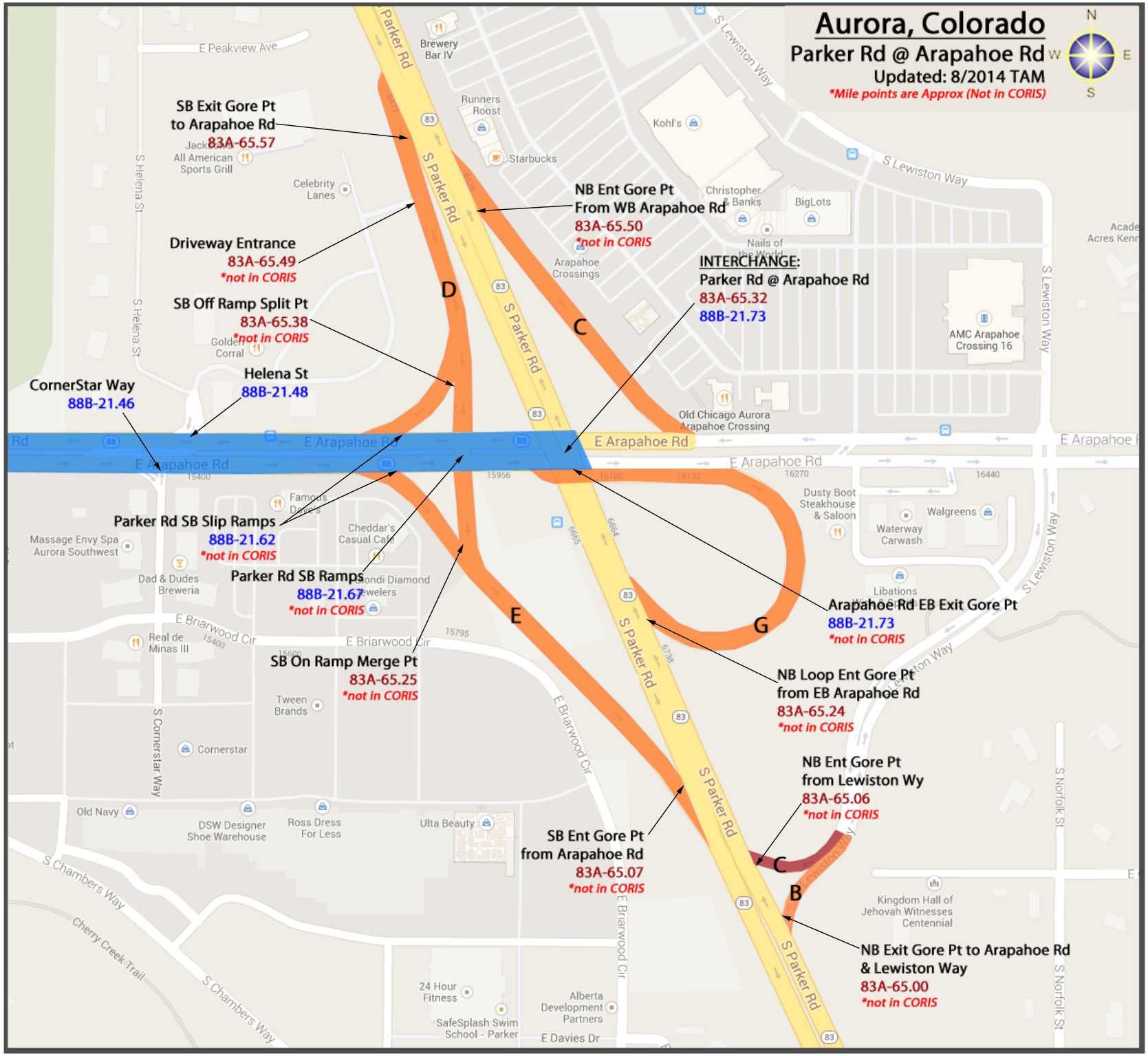
Aurora, Colorado
Parker Rd @ Arapahoe Rd
Updated: 8/2014 TAM
*Mile points are Approx (Not in CORIS)
N
W
E
S
SB Exit Gore Pt
to Arapahoe Rd
83A-65.57
NB Ent Gore Pt
From WB Arapahoe Rd
83A-65.50
*not in CORIS
Driveway Entrance
83A-65.49
*not in CORIS
INTERCHANGE:
Parker Rd @ Arapahoe Rd
83A-65.32
88B-21.73
SB Off Ramp Split Pt
83A-65.38
*not in CORIS
Helena St
88B-21.48
CornerStar Way
88B-21.46
Parker Rd SB Slip Ramps
88B-21.62
*not in CORIS
Parker Rd SB Ramps
88B-21.67
*not in CORIS
Arapahoe Rd EB Exit Gore Pt
88B-21.73
*not in CORIS
SB On Ramp Merge Pt
83A-65.25
*not in CORIS
NB Loop Ent Gore Pt
from EB Arapahoe Rd
83A-65.24
*not in CORIS
NB Ent Gore Pt
from Lewiston Wy
83A-65.06
*not in CORIS
SB Ent Gore Pt
from Arapahoe Rd
83A-65.07
*not in CORIS
NB Exit Gore Pt to Arapahoe Rd
& Lewiston Way
83A-65.00
*not in CORIS
D
C
E
G
C
B
S Parker Rd
E Arapahoe Rd
E Briarwood Cir
S Lewiston Way
S Helena St
S Cornerstar Way
S Chambers Way
S Norfolk St
Brewery Bar IV
Runners Roost
Starbucks
Kohl's
Christopher & Banks
BigLots
Nails of the World
Arapahoe Crossings
AMC Arapahoe Crossing 16
Old Chicago Aurora Arapahoe Crossing
Dusty Boot Steakhouse & Saloon
Walgreens
Waterway Carwash
Libations
Celebrity Lanes
Jackson's All American Sports Grill
Golden Corral
Famous Dave's
Cheddar's Casual Cafe
Massage Envy Spa Aurora Southwest
Dad & Dudes Breweria
Real de Minas III
Tween Brands
Cornerstar
Old Navy
DSW Designer Shoe Warehouse
Ross Dress For Less
Ulta Beauty
Kingdom Hall of Jehovah Witnesses Centennial
24 Hour Fitness
SafeSplash Swim School - Parker
Alberta Development Partners
E Davies Dr
Cherry Creek Trail

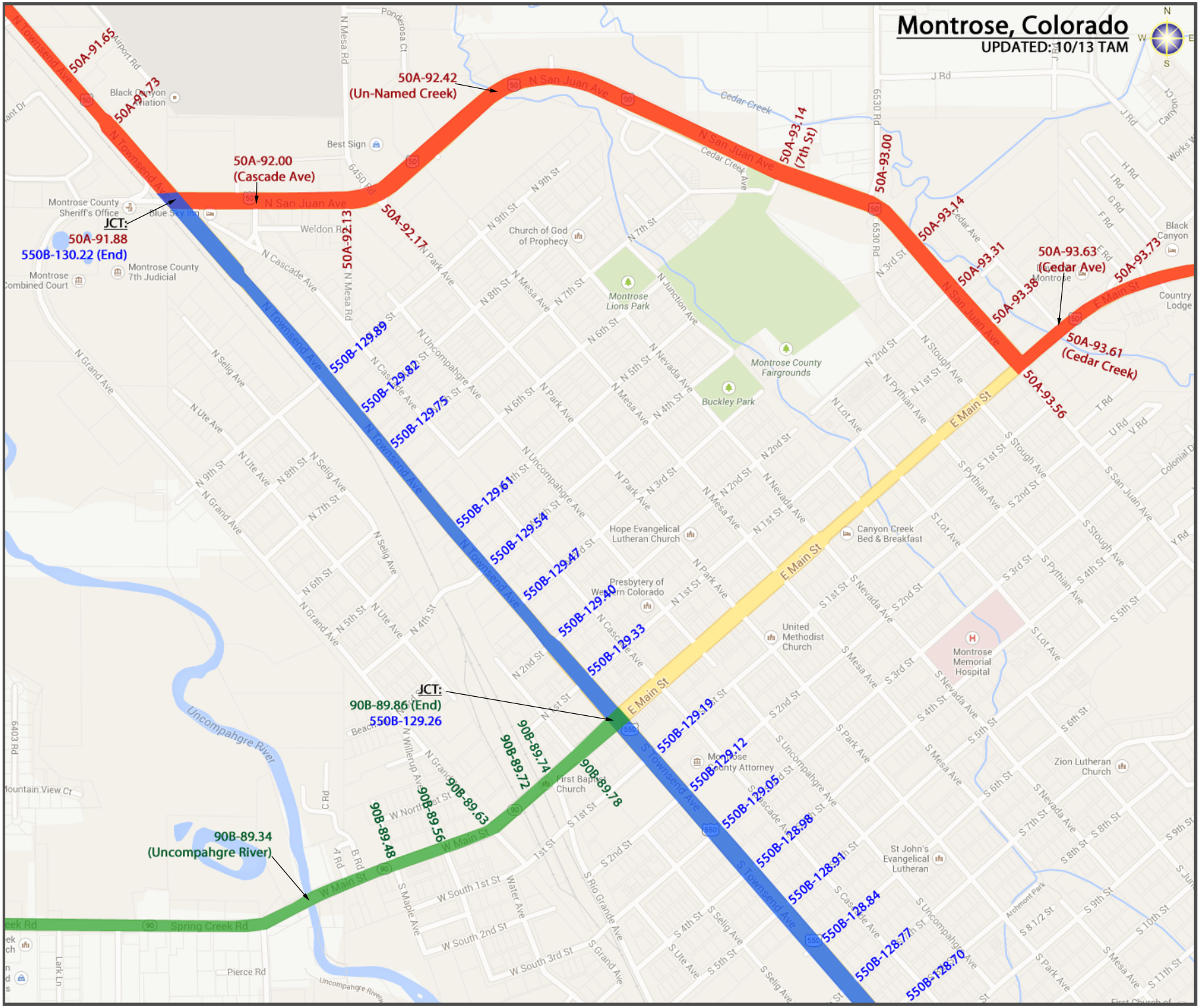

Montrose, Colorado
UPDATED: 10/13 TAM
50A-91.65
50A-91.73
50A-92.42
(Un-Named Creek)
50A-92.00
(Cascade Ave)
JCT:
50A-91.88
550B-130.22 (End)
50A-92.13
50A-92.17
50A-93.14
(7th St)
50A-93.00
50A-93.14
50A-93.31
50A-93.38
50A-93.63
(Cedar Ave)
50A-93.73
50A-93.61
(Cedar Creek)
50A-93.56
550B-129.89
550B-129.82
550B-129.75
550B-129.61
550B-129.54
550B-129.47
550B-129.40
550B-129.33
JCT:
90B-89.86 (End)
550B-129.26
550B-129.19
550B-129.12
550B-129.05
550B-128.98
550B-128.91
550B-128.84
550B-128.77
550B-128.70
90B-89.74
90B-89.72
90B-89.78
90B-89.63
90B-89.56
90B-89.48
90B-89.34
(Uncompahgre River)
N Townsend Ave
N San Juan Ave
E Main St
S Townsend Ave
W Main St
Spring Creek Rd
Uncompahgre River
Cedar Creek
Montrose County Sheriff's Office
Montrose County 7th Judicial
Montrose Lions Park
Montrose County Fairgrounds
Buckley Park
Hope Evangelical Lutheran Church
Presbytery of Western Colorado
United Methodist Church
Canyon Creek Bed & Breakfast
Montrose Memorial Hospital
Montrose County Attorney
First Baptist Church
St John's Evangelical Lutheran
Zion Lutheran Church
Black Canyon
Country Lodge
Black Canyon Aviation
Best Sign
Blue Sky Inn
Church of God of Prophecy
Pierce Rd

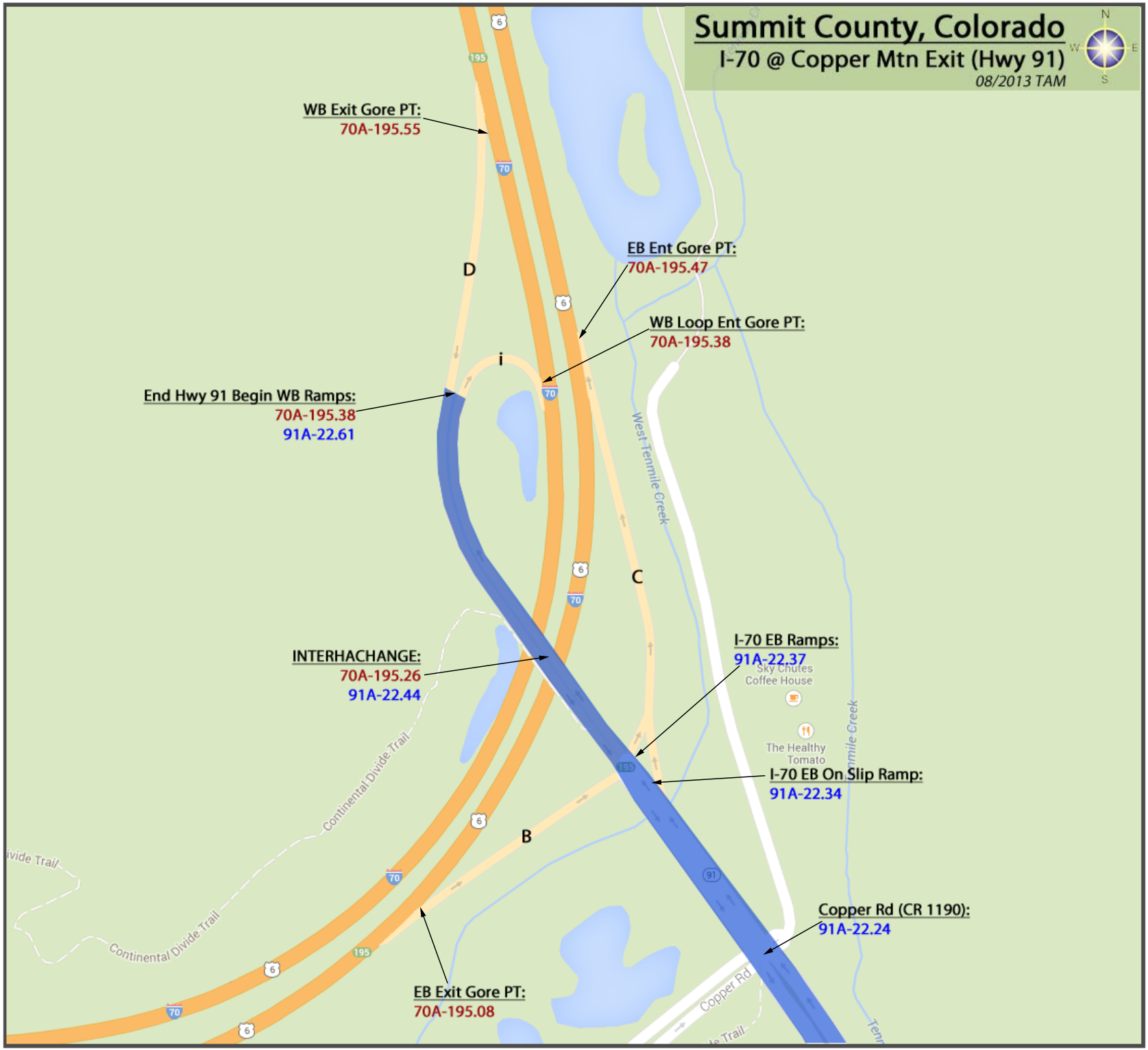
Summit County, Colorado
I-70 @ Copper Mtn Exit (Hwy 91)
08/2013 TAM
N
W
E
S
WB Exit Gore PT:
70A-195.55
EB Ent Gore PT:
70A-195.47
WB Loop Ent Gore PT:
70A-195.38
End Hwy 91 Begin WB Ramps:
70A-195.38
91A-22.61
INTERHACHANGE:
70A-195.26
91A-22.44
I-70 EB Ramps:
91A-22.37
I-70 EB On Slip Ramp:
91A-22.34
Copper Rd (CR 1190):
91A-22.24
EB Exit Gore PT:
70A-195.08
D
i
C
B
West Tenmile Creek
Tenmile Creek
Continental Divide Trail
Sky Chutes Coffee House
The Healthy Tomato
Copper Rd

Boulder, Colorado
28th St, Baseline Rd, Broadway
UPDATED: 06/13 TAM
N
W
E
S
REF: 37.30
Aurora Ave
36B-37.35
36B-37.34
36B-37.55
B
G
E
JCT:
36E-0.00
93A-17.42
36E-0.21
36E-0.19
36E-0.17
INTERCHANGE (SB/EB)
36B-37.60
36E-0.28
INTERCHANGE (NB/WB)
36B-37.60
36E-0.32
36E-0.08
Shopping Center Dr
36E-0.22
36E-0.20
C
36E-0.36
D
36B-37.63
36B-37.78
REF: 93A-17.34
REF: 93A-17.27
Baseline Rd
Broadway
28th St
28th Street Frontage Rd
Boulder Turnpike
Denver Boulder Turnpike
Moorhead Ave
27th Way
Kittredge Loop Dr
Kittredge Central Hall
Kittredge Lake
Buckingham Hall
Kittredge Field
ChargePoint Network Charging Station
School of Law
William A. Wise Law Library
Boulder Outlook Hotel & Suites
Bixby Ave
29th St
Canyon Creek
Mountainview Dermatology
Western Resource Advocates
Whole Foods Market
Beau Jo's Pizza
U-Haul Neighborhood Dealer
Dark Horse
Pet Menders Animal Hospital
Skunk Creek Path
Elm Ave
Columbine Ave
Greener Side
11-11 Productions
Scientific Industries
Sunnyside Ln
22nd St

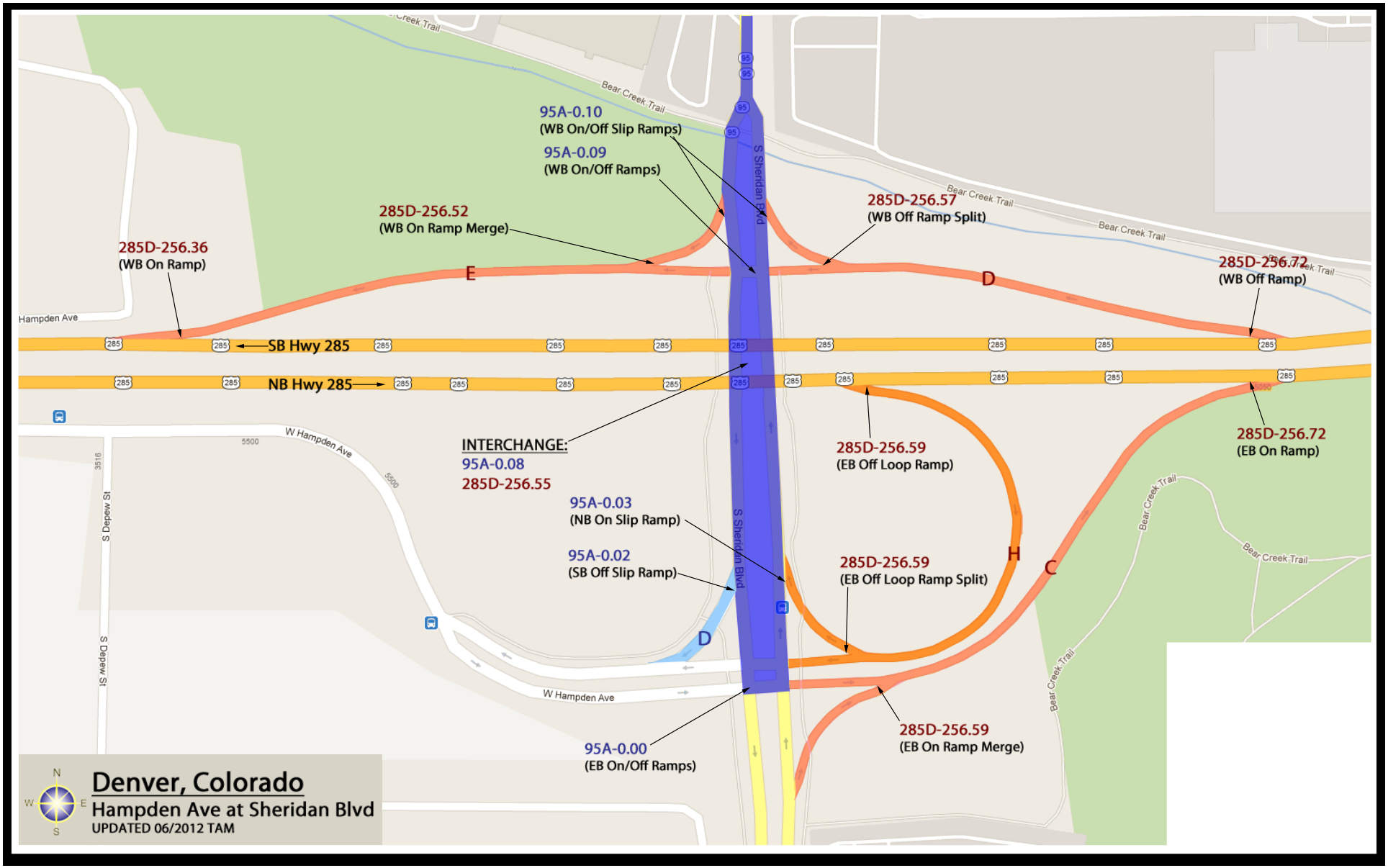
95A-0.10
(WB On/Off Slip Ramps)
95A-0.09
(WB On/Off Ramps)
285D-256.52
(WB On Ramp Merge)
285D-256.57
(WB Off Ramp Split)
285D-256.36
(WB On Ramp)
285D-256.72
(WB Off Ramp)
E
D
Hampden Ave
SB Hwy 285
NB Hwy 285
INTERCHANGE:
95A-0.08
285D-256.55
285D-256.59
(EB Off Loop Ramp)
285D-256.72
(EB On Ramp)
95A-0.03
(NB On Slip Ramp)
95A-0.02
(SB Off Slip Ramp)
285D-256.59
(EB Off Loop Ramp Split)
H
C
D
W Hampden Ave
S Sheridan Blvd
S Depew St
Bear Creek Trail
95A-0.00
(EB On/Off Ramps)
285D-256.59
(EB On Ramp Merge)
Denver, Colorado
Hampden Ave at Sheridan Blvd
UPDATED 06/2012 TAM

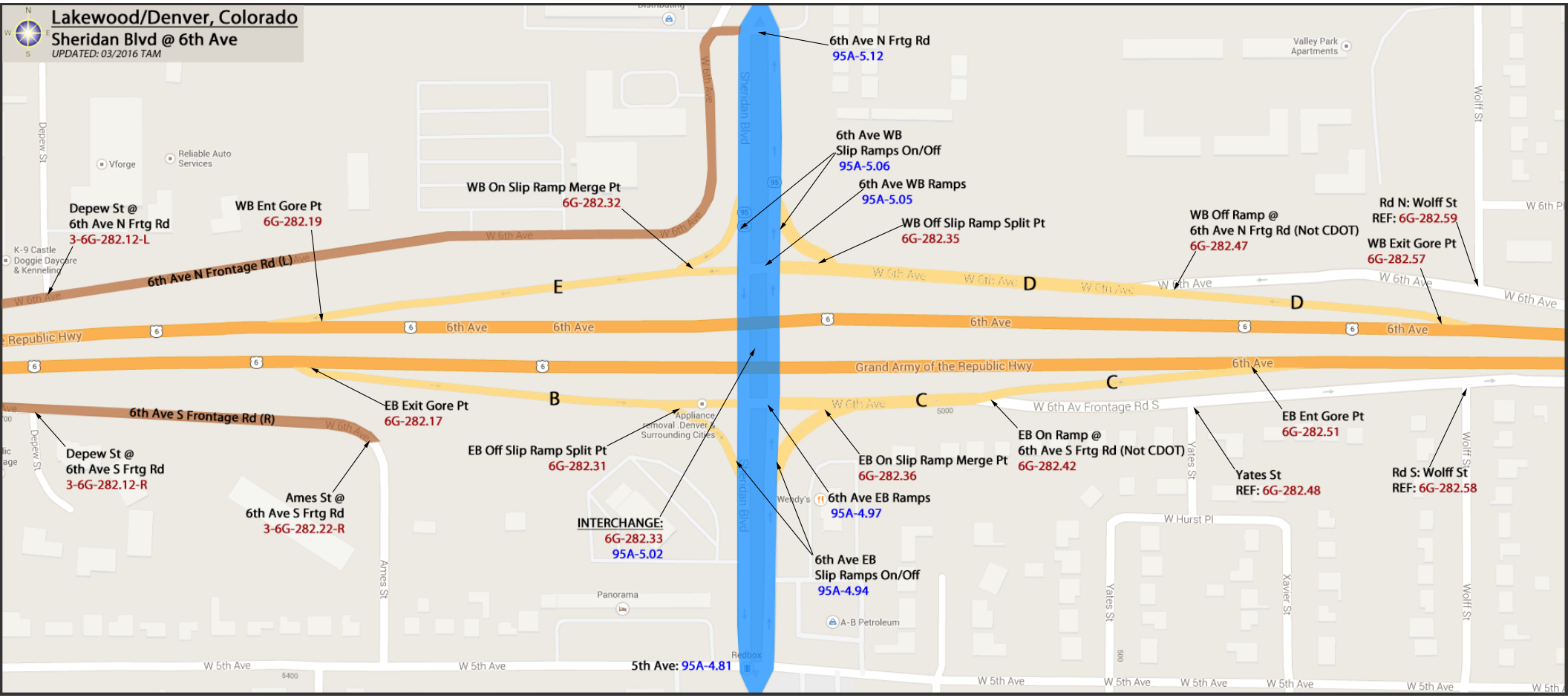
Lakewood/Denver, Colorado
Sheridan Blvd @ 6th Ave
UPDATED: 03/2016 TAM
6th Ave N Frtg Rd
95A-5.12
6th Ave WB
Slip Ramps On/Off
95A-5.06
6th Ave WB Ramps
95A-5.05
WB Off Slip Ramp Split Pt
6G-282.35
WB On Slip Ramp Merge Pt
6G-282.32
WB Ent Gore Pt
6G-282.19
Depew St @
6th Ave N Frtg Rd
3-6G-282.12-L
6th Ave N Frontage Rd (L)
WB Off Ramp @
6th Ave N Frtg Rd (Not CDOT)
6G-282.47
Rd N: Wolff St
REF: 6G-282.59
WB Exit Gore Pt
6G-282.57
E
D
D
6th Ave
6th Ave
6th Ave
6th Ave
Grand Army of the Republic Hwy
EB Exit Gore Pt
6G-282.17
B
C
C
6th Ave S Frontage Rd (R)
W 6th Av Frontage Rd S
EB Ent Gore Pt
6G-282.51
Depew St @
6th Ave S Frtg Rd
3-6G-282.12-R
EB Off Slip Ramp Split Pt
6G-282.31
EB On Ramp @
6th Ave S Frtg Rd (Not CDOT)
6G-282.42
EB On Slip Ramp Merge Pt
6G-282.36
Yates St
REF: 6G-282.48
Rd S: Wolff St
REF: 6G-282.58
Ames St @
6th Ave S Frtg Rd
3-6G-282.22-R
INTERCHANGE:
6G-282.33
95A-5.02
6th Ave EB Ramps
95A-4.97
6th Ave EB
Slip Ramps On/Off
95A-4.94
5th Ave: 95A-4.81
Sheridan Blvd
Wolff St
Yates St
Ames St
Depew St
W 6th Ave
W 5th Ave
W Hurst Pl
Xavier St
Valley Park Apartments
Vforge
Reliable Auto Services
K-9 Castle Doggie Daycare & Kenneling
Panorama
A-B Petroleum
Redbox
Wendy's
Appliance Removal : Denver & Surrounding Cities

W 49th Ave
5200
5500
95A-9.17
Sheridan Blvd
Chase St
Benton St
Ames St
REF: 70A-270.32
REF: 70A-270.38
REF: 70A-270.43
70A-270.71
271A
95A-9.09
70A-270.53
WB Off Ramp Split
D
70A-270.76
95A-9.05
W 48th Ave
W 48th Ave
C
INTERCHANGE:
70A-270.50
95A-9.01
W 48th Ave
70A-270.27
Harlan On/Off Ramps
70A-270.45
G
95A-8.98
W 48th Ave
W 48th Ave
95A-8.91
N
W
E
S
Lakeside & Denver, Colorado
I-70 at Sheridan Blvd
UPDATED: 12/12 TAM

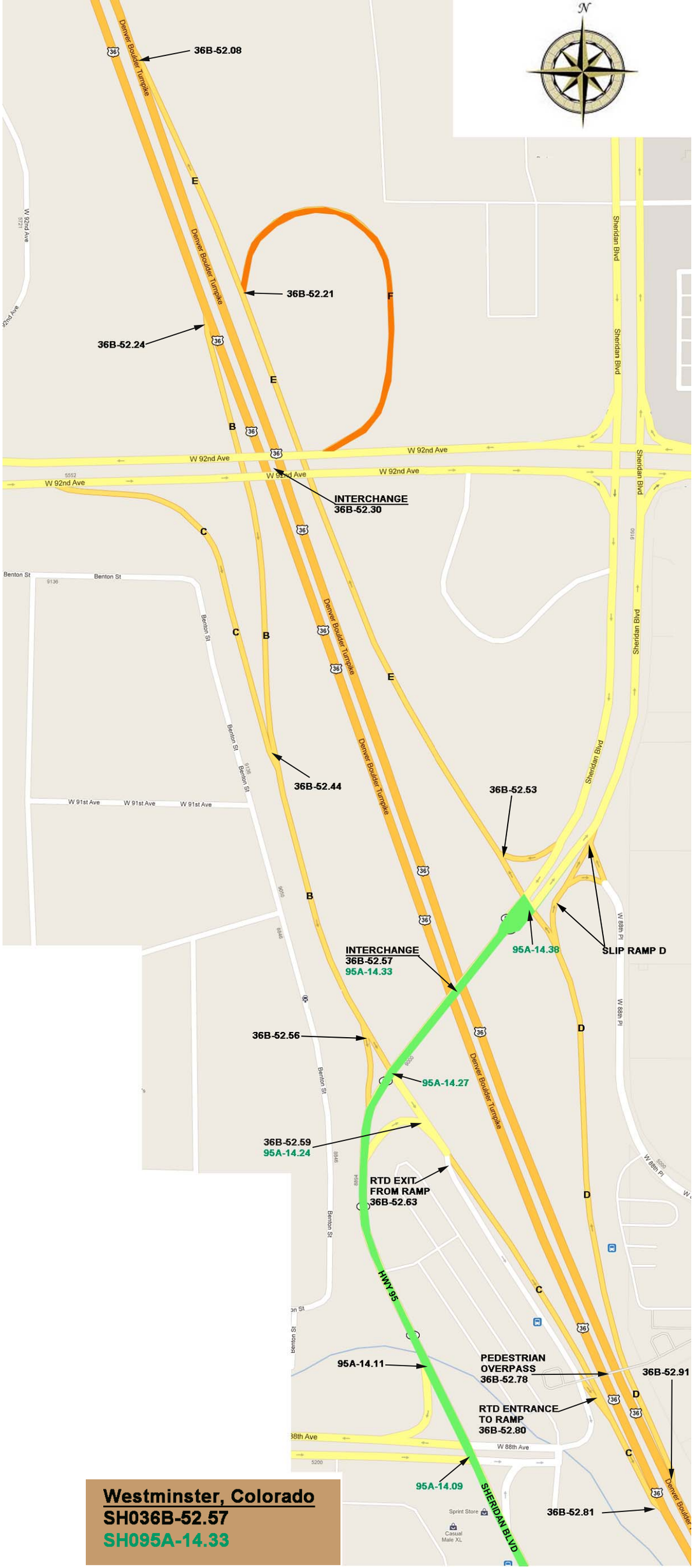

Westminster, Colorado
SH036B-52.57
SH095A-14.33

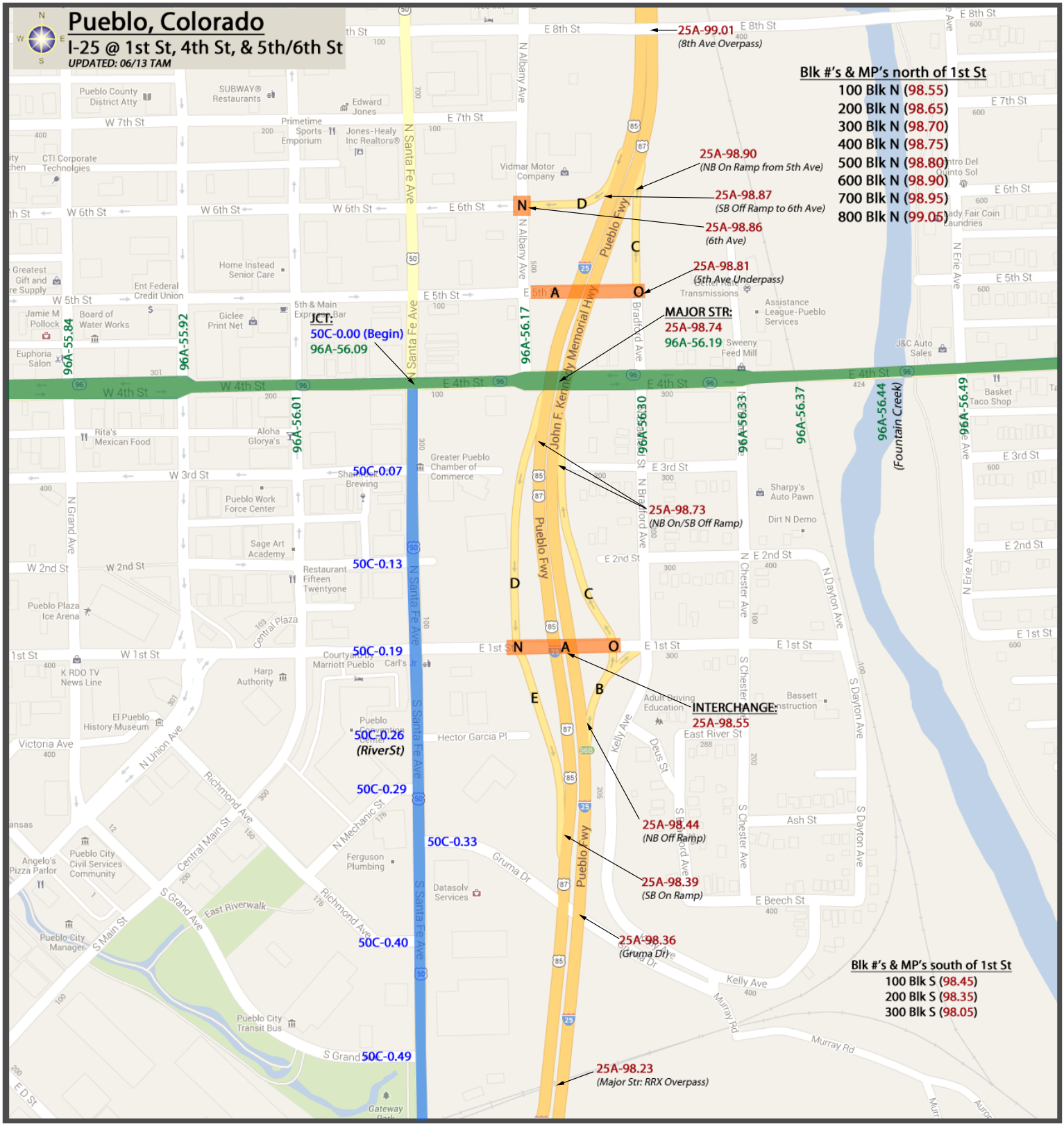

Pueblo, Colorado
I-25 @ 1st St, 4th St, & 5th/6th St
UPDATED: 06/13 TAM
Blk #'s & MP's north of 1st St
100 Blk N (98.55)
200 Blk N (98.65)
300 Blk N (98.70)
400 Blk N (98.75)
500 Blk N (98.80)
600 Blk N (98.90)
700 Blk N (98.95)
800 Blk N (99.05)
25A-99.01
(8th Ave Overpass)
25A-98.90
(NB On Ramp from 5th Ave)
25A-98.87
(SB Off Ramp to 6th Ave)
25A-98.86
(6th Ave)
25A-98.81
(5th Ave Underpass)
MAJOR STR:
25A-98.74
96A-56.19
JCT:
50C-0.00 (Begin)
96A-56.09
25A-98.73
(NB On/SB Off Ramp)
INTERCHANGE:
25A-98.55
25A-98.44
(NB Off Ramp)
25A-98.39
(SB On Ramp)
25A-98.36
(Gruma Dr)
25A-98.23
(Major Str: RRX Overpass)
Blk #'s & MP's south of 1st St
100 Blk S (98.45)
200 Blk S (98.35)
300 Blk S (98.05)
96A-55.84
96A-55.92
96A-56.01
96A-56.17
96A-56.30
96A-56.33
96A-56.37
96A-56.44
(Fountain Creek)
96A-56.49
50C-0.07
50C-0.13
50C-0.19
50C-0.26
(RiverSt)
50C-0.29
50C-0.33
50C-0.40
50C-0.49
N
A
O
B
C
D
E
Pueblo Fwy
John F. Kennedy Memorial Hwy
N Santa Fe Ave
S Santa Fe Ave
W 4th St
E 4th St
E 1st St
W 1st St
E 5th St
W 5th St
E 6th St
W 6th St
E 7th St
W 7th St
E 8th St
W 3rd St
E 3rd St
W 2nd St
E 2nd St
N Albany Ave
N Bradford Ave
N Chester Ave
N Dayton Ave
S Dayton Ave
S Chester Ave
N Erie Ave
N Grand Ave
N Union Ave
Richmond Ave
Central Main St
S Grand Ave
S Main St
N Mechanic St
Kelly Ave
Murray Rd
Gruma Dr
East River St
Ash St
E Beech St
Hector Garcia Pl
Victoria Ave
Central Plaza
Pueblo City Civil Services Community
Pueblo City Manager
Pueblo City Transit Bus
Gateway Park
Greater Pueblo Chamber of Commerce
Pueblo Work Force Center
Sage Art Academy
Restaurant Fifteen Twentyone
Pueblo Plaza Ice Arena
Courtyard by Marriott Pueblo
Harp Authority
El Pueblo History Museum
Pueblo Convention Center
Ferguson Plumbing
Datasolv Services
Adult Driving Education
Bassett Instruction
Sharpy's Auto Pawn
Dirt N Demo
Basket Taco Shop
J&C Auto Sales
Sweeny Feed Mill
Assistance League-Pueblo Services
Vidmar Motor Company
Home Instead Senior Care
Ent Federal Credit Union
Board of Water Works
Giclee Print Net
Jamie M Pollock
Euphoria Salon
Rita's Mexican Food
Aloha Glorya's
Sharpbeak Brewing
Pueblo County District Atty
SUBWAY® Restaurants
Edward Jones
Primetime Sports Emporium
Jones-Healy Inc Realtors®
CTI Corporate Technolgies
Greatest Gift and Supply
Angelo's Pizza Parlor
K RDO TV News Line
Pueblo Plaza Ice Arena
Ent Federal Credit Union
Sweeny Feed Mill
Sharpy's Auto Pawn
Dirt N Demo
Basket Taco Shop
Pueblo Fwy

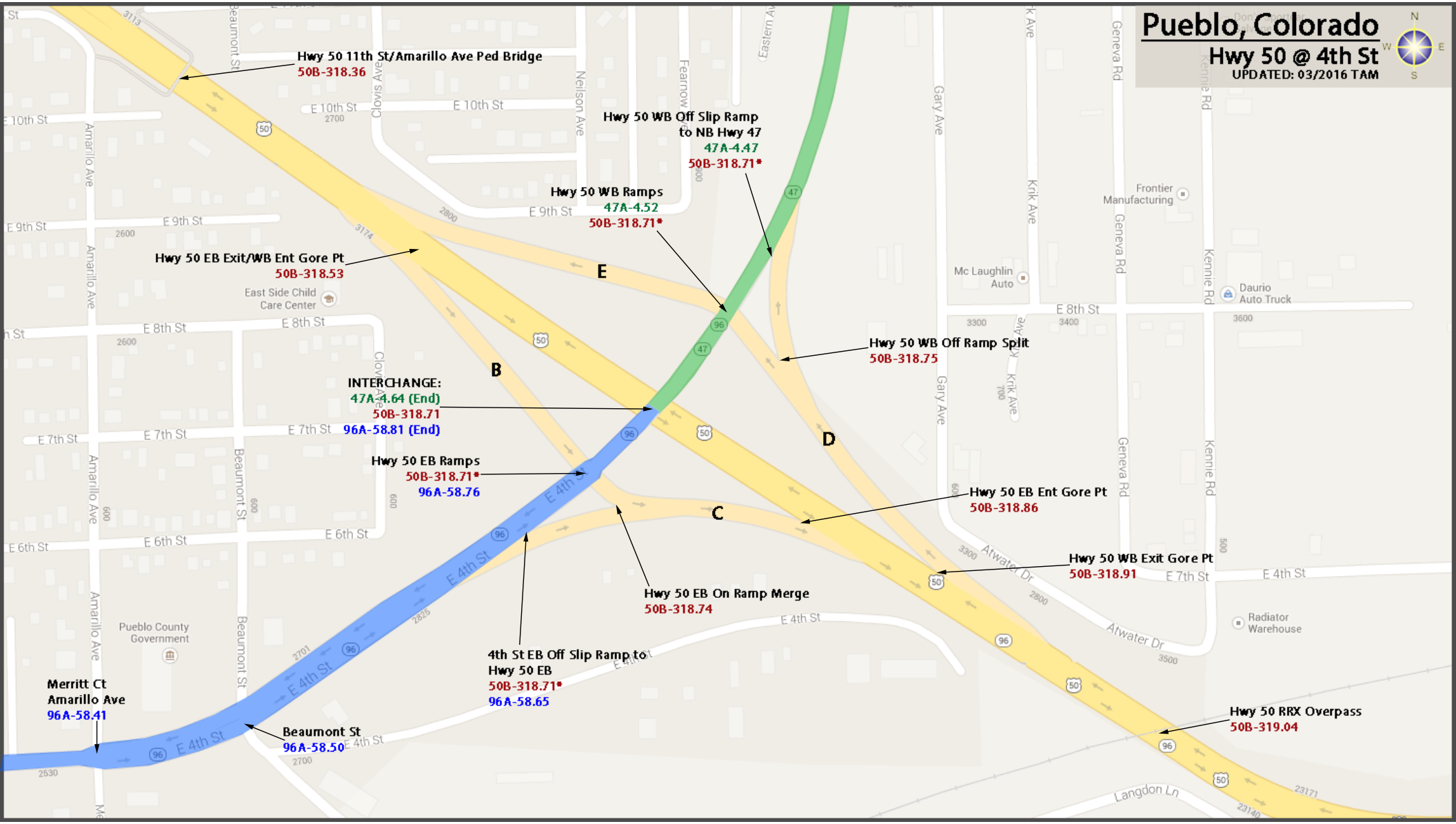
Pueblo, Colorado
Hwy 50 @ 4th St
UPDATED: 03/2016 TAM
Hwy 50 11th St/Amarillo Ave Ped Bridge
50B-318.36
Hwy 50 WB Off Slip Ramp
to NB Hwy 47
47A-4.47
50B-318.71*
Hwy 50 WB Ramps
47A-4.52
50B-318.71*
Hwy 50 EB Exit/WB Ent Gore Pt
50B-318.53
Hwy 50 WB Off Ramp Split
50B-318.75
INTERCHANGE:
47A-4.64 (End)
50B-318.71
96A-58.81 (End)
Hwy 50 EB Ramps
50B-318.71*
96A-58.76
Hwy 50 EB Ent Gore Pt
50B-318.86
Hwy 50 WB Exit Gore Pt
50B-318.91
Hwy 50 EB On Ramp Merge
50B-318.74
4th St EB Off Slip Ramp to
Hwy 50 EB
50B-318.71*
96A-58.65
Merritt Ct
Amarillo Ave
96A-58.41
Beaumont St
96A-58.50
Hwy 50 RRX Overpass
50B-319.04
A
B
C
D
E
E 10th St
E 9th St
E 8th St
E 7th St
E 6th St
E 4th St
Amarillo Ave
Beaumont St
Clovis Ave
Nelson Ave
Fearnow Ave
Eastern Ave
Gary Ave
Krik Ave
Geneva Rd
Kennie Rd
Atwater Dr
Langdon Ln
East Side Child Care Center
Pueblo County Government
Frontier Manufacturing
Mc Laughlin Auto
Daurio Auto Truck
Radiator Warehouse

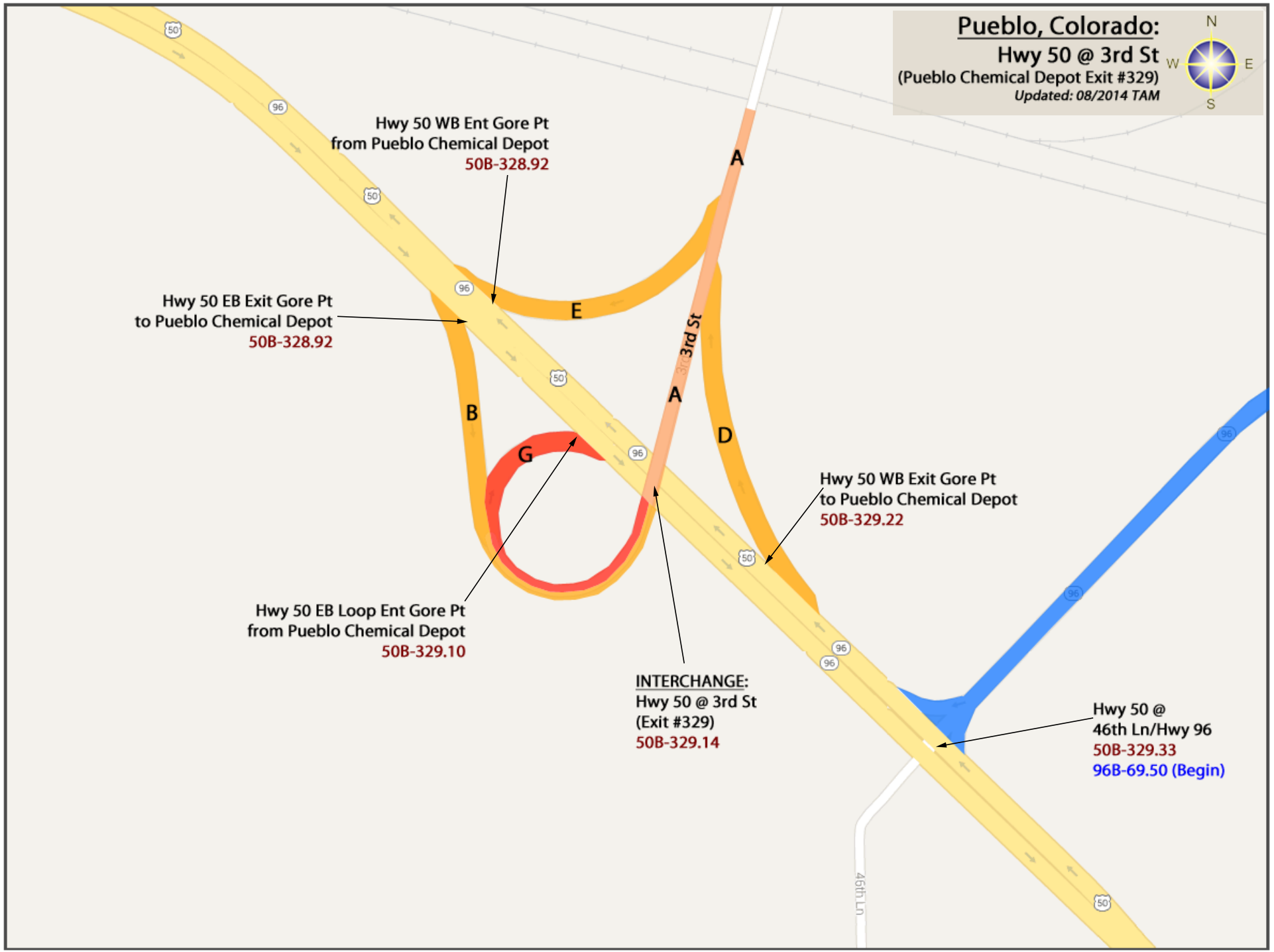
Pueblo, Colorado:
Hwy 50 @ 3rd St
(Pueblo Chemical Depot Exit #329)
Updated: 08/2014 TAM
N
W
E
S
Hwy 50 WB Ent Gore Pt
from Pueblo Chemical Depot
50B-328.92
Hwy 50 EB Exit Gore Pt
to Pueblo Chemical Depot
50B-328.92
Hwy 50 EB Loop Ent Gore Pt
from Pueblo Chemical Depot
50B-329.10
Hwy 50 WB Exit Gore Pt
to Pueblo Chemical Depot
50B-329.22
INTERCHANGE:
Hwy 50 @ 3rd St
(Exit #329)
50B-329.14
Hwy 50 @
46th Ln/Hwy 96
50B-329.33
96B-69.50 (Begin)
A
E
B
G
A
D
3rd St
46th Ln
50
96

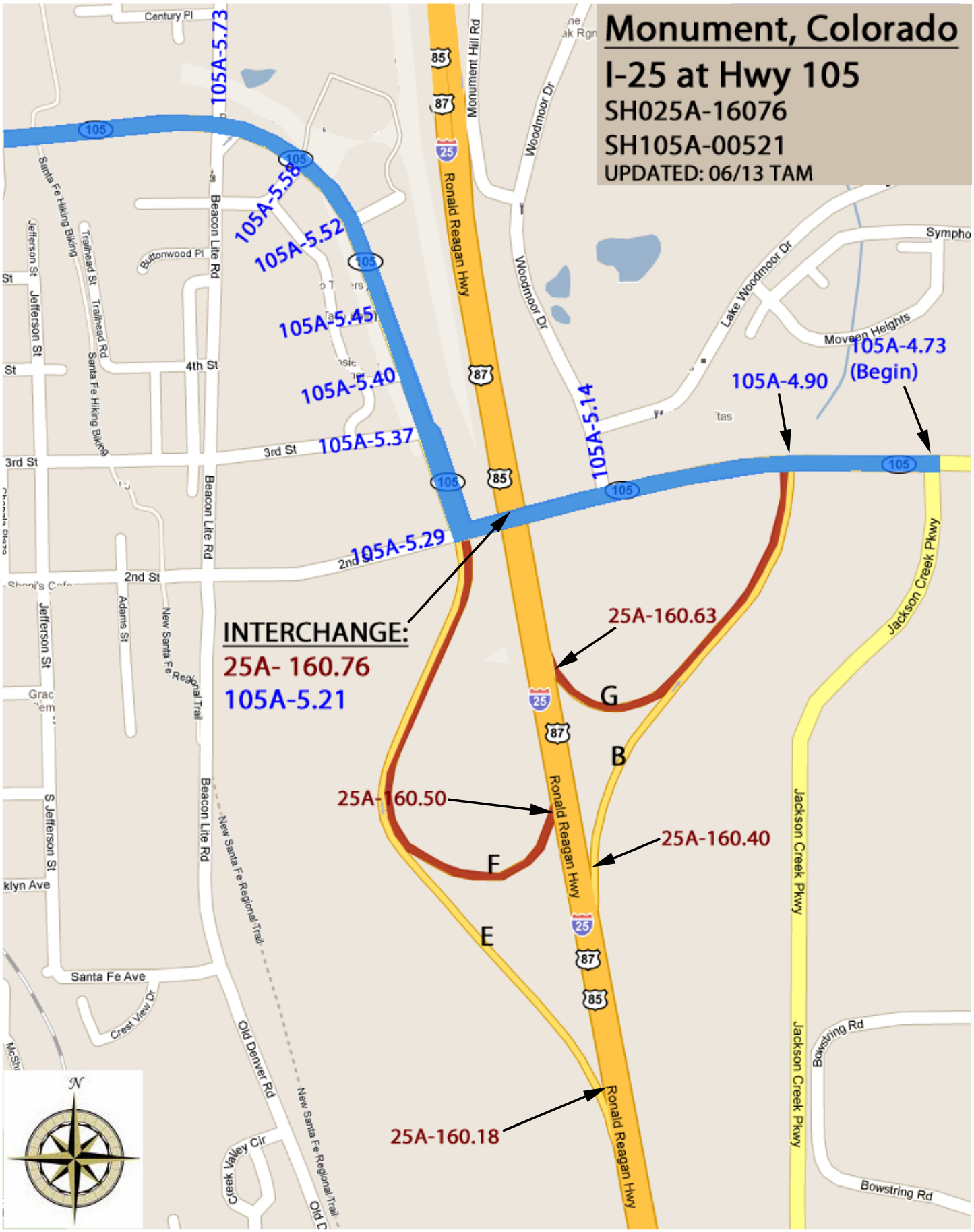
Monument, Colorado
I-25 at Hwy 105
SH025A-16076
SH105A-00521
UPDATED: 06/13 TAM
105A-5.73
105A-5.58
105A-5.52
105A-5.45
105A-5.40
105A-5.37
105A-5.29
105A-5.21
105A-5.14
105A-4.90
105A-4.73
(Begin)
INTERCHANGE:
25A- 160.76
25A-160.63
25A-160.50
25A-160.40
25A-160.18
G
B
F
E
Ronald Reagan Hwy
Monument Hill Rd
Woodmoor Dr
Lake Woodmoor Dr
Beacon Lite Rd
Jefferson St
Santa Fe Hiking Biking
Trailhead Rd
Buttonwood Pl
Century Pl
4th St
3rd St
2nd St
Adams St
New Santa Fe Regional Trail
Jackson Creek Pkwy
Bowstring Rd
Santa Fe Ave
Crest View Dr
Old Denver Rd
Creek Valley Cir
Moveen Heights
N

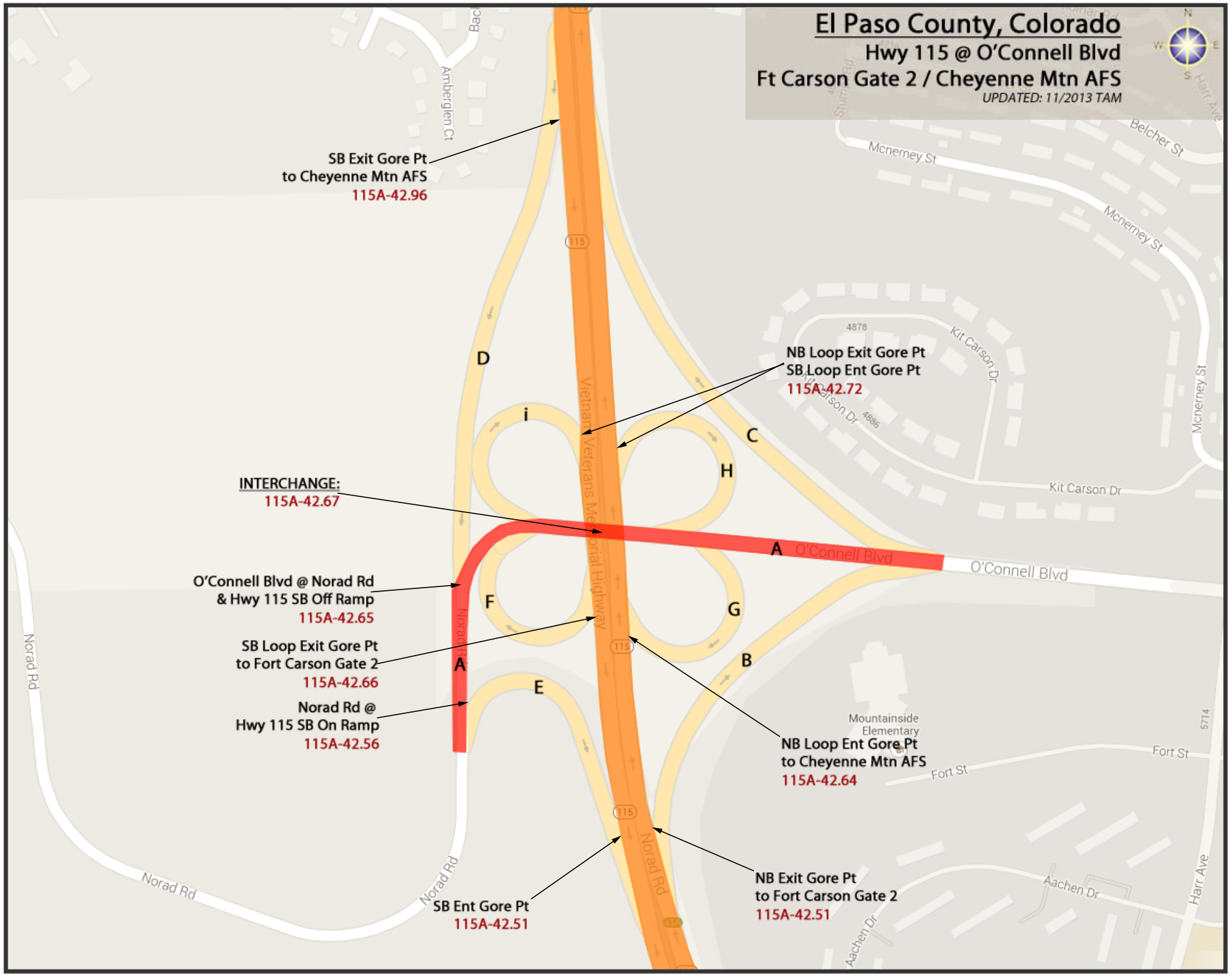
El Paso County, Colorado
Hwy 115 @ O'Connell Blvd
Ft Carson Gate 2 / Cheyenne Mtn AFS
UPDATED: 11/2013 TAM
SB Exit Gore Pt
to Cheyenne Mtn AFS
115A-42.96
NB Loop Exit Gore Pt
SB Loop Ent Gore Pt
115A-42.72
INTERCHANGE:
115A-42.67
O'Connell Blvd @ Norad Rd
& Hwy 115 SB Off Ramp
115A-42.65
SB Loop Exit Gore Pt
to Fort Carson Gate 2
115A-42.66
Norad Rd @
Hwy 115 SB On Ramp
115A-42.56
NB Loop Ent Gore Pt
to Cheyenne Mtn AFS
115A-42.64
SB Ent Gore Pt
115A-42.51
NB Exit Gore Pt
to Fort Carson Gate 2
115A-42.51
D
i
C
H
A
F
G
A
B
E
Vietnam Veterans Memorial Highway
O'Connell Blvd
Norad Rd
Mcnerney St
Kit Carson Dr
Fort St
Aachen Dr
Harr Ave
Belcher St
Ambergien Ct
Mountainside Elementary
115
4878
4886
5714

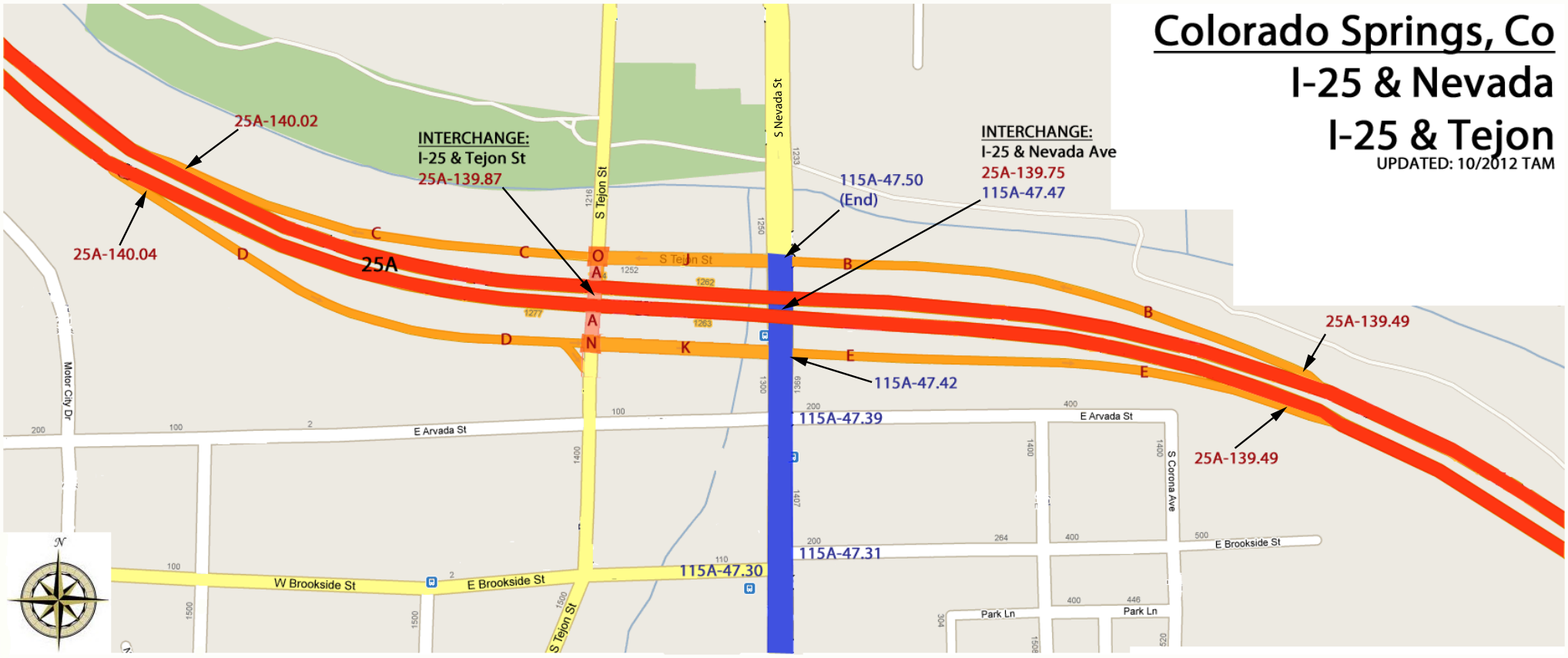
Colorado Springs, Co
I-25 & Nevada
I-25 & Tejon
UPDATED: 10/2012 TAM
25A-140.02
25A-140.04
INTERCHANGE:
I-25 & Tejon St
25A-139.87
INTERCHANGE:
I-25 & Nevada Ave
25A-139.75
115A-47.47
115A-47.50
(End)
25A
S Tejon St
S Nevada St
Motor City Dr
E Arvada St
W Brookside St
E Brookside St
S Corona Ave
Park Ln
115A-47.42
115A-47.39
115A-47.31
115A-47.30
25A-139.49
25A-139.49

Boulder, Colorado
Foothills Pkwy @ Diagonal Hwy
03/2016 TAM
Diagonal Hwy @
Foothils Pkwy End Pt
119B-45.77
157A-4.53 (END)
Foothils Pkwy NB Off Loop
Ramp to Diagonal Hwy
119B-45.33
157A-4.20
B
Foothils Pkwy @
47th St Overpass
157A-4.03
Diagonal Hwy @
Foothils Pkwy SB Loop On Ramp
119B-45.33
157A-4.20
Foothils Pkwy SB Exit Gore Pt
to Diagonal Hwy
157A-3.95
Diagonal Hwy @
Independence Rd
119B-45.10
D
Diagonal Hwy @
34th St
119B-44.76
Diagonal Hwy @
47th St:
119B-45.02
Diagonal Hwy @ Foothills
Pkwy SB Slip Off Ramp
119B-44.86
E
Diagonal Hwy @ Foothills
Pkwy SB Slip On Ramp
119B-44.88
INTERCHANGE:
119B-44.98
157A-3.73
Diagonal Hwy @
Foothills Pkwy SB Ramps
119B-44.92
Foothils Pkwy SB Exit Gore Pt
to Diagonal Hwy
157A-3..60
St Johns Ave
S Hampton Cir
Pleasant View
Soccer Fields
Kalmia Ave
Boulder Jewish
Community Center...
Independence Rd
Iris Ave
UCAR Foothills
Laboratory Facilities
Hayden Lake
Vista Village
Mobile Home
Vail Cir
47th St
34th St
Foothills Pkwy
Savannah Ct
Petersburg St
Talisman Ct

Longmont, Colorado
I-25 Exit #240 at SH 119C
UPDATED: 07/2012 TAM
25A-240.33
25A-240.29
25A-240.22
Minor Str
INTERCHANGE:
25A-240.11
119C-63.67
25A-240.14
NB On Ramp Split
119C-63.62
119C-63.64
119C-63.70 (End)
SH119C
REF: 25A-240.08
25A-240.08
NB Off Ramp Split
REF; 25A-240.06
McDonald's Pkg Lot
REF: 25A-240.05
McDonald's Pkg Lot
CDOT Owned
Park N Ride
25A-240.04-T
REF: 25A-240.03
25A-239.99
25A-240.00
NOT CDOT*
*Frontage Rd was
dropped in 2012
25A-239.84
Co Rd 9
Co Rd 24
I-25 Frontage Rd
Turner Blvd
Ash Ave
Birch Ave
Cedar Ave
Dogwood Ave
Elm Ave
Fir Ave
Grove Ave
Hickory Ave
Ivy Ave
Juniper Ave
I-25 Access Rd
Business Park
A
B
C
D
E
J
T
N
W
E
S

Lakewood, Colorado
6th Ave & Wadsworth Blvd
UPDATED: 12/2012 TAM
121A-12.57
(Broadview/6th Ave Frtg)
121A-12.53
(WB On/Off Ramps)
6G-280.88
(WB Off Ramp/Frtg Rd Merge)
6G-280.87
(WB On Loop Ramp)
6G-280.99
(WB Off Ramp)
6G-280.73
(WB On/EB Off Ramp)
121A-12.47
(SB On Loop Ramp)
121A-12.48
(NB Off Loop Ramp)
6G-280.82
(WB Off Loop Ramp)
6G-280.83
(EB On Loop Ramp)
INTERCHANGE
6G-280.84
121A-12.44
121A-12.40
(SB Off Loop Ramp)
121A-12.41
(NB On Loop Ramp)
6G-280.85
(EB Off Loop Ramp)
6G-280.93
(EB On Ramp)
121A-12.37
(EB Off/WB On Ramps)
3-6G-280.78-R
121A-12.34
3-6G-280.93-R
3-6G-281.00-R
6th Ave Frontage Rd (L)
6th Ave Frontage Rd (R)
W 6th Ave
N Wadsworth Blvd
Broadview Dr
Park Ln
Webster St
Vance St
Yukon St
W 5th Ave
N
S
E
W

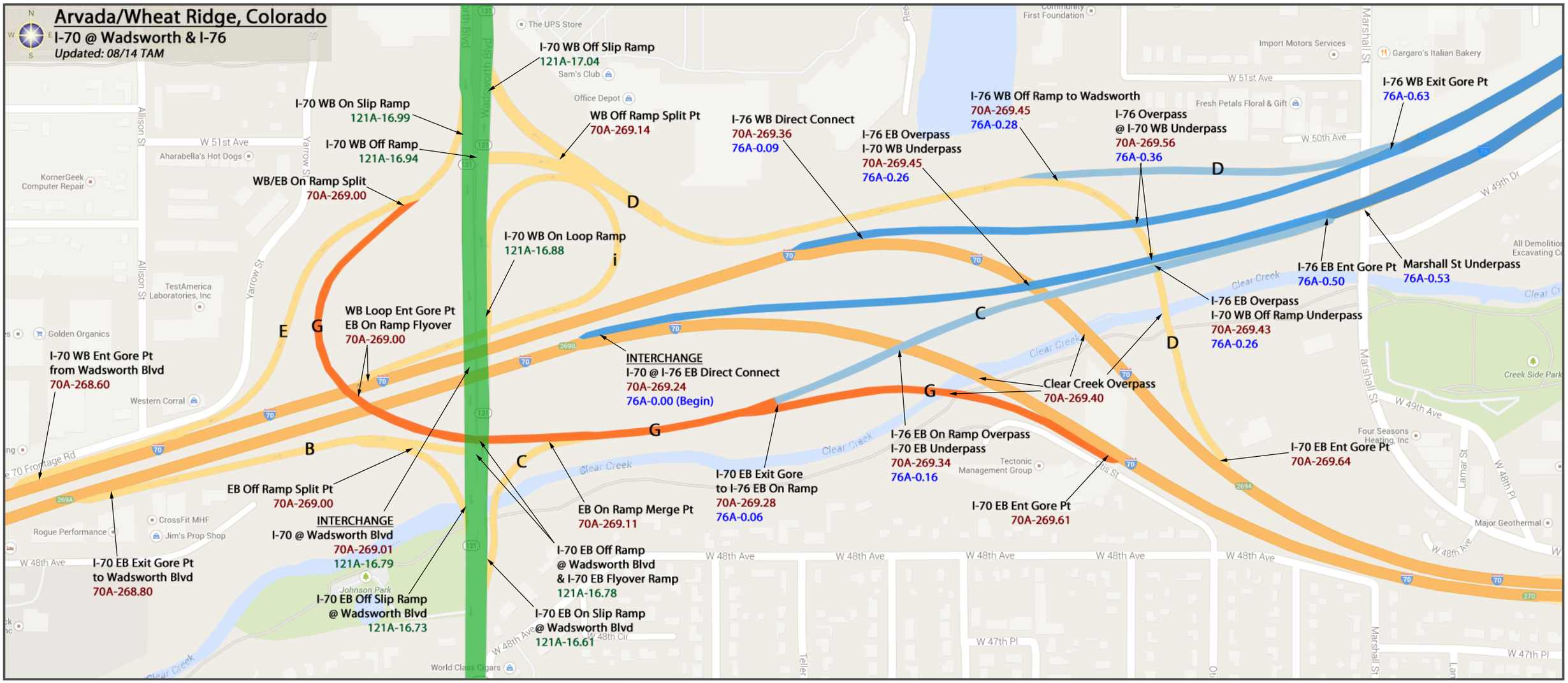

Arvada/Wheat Ridge, Colorado
I-70 @ Wadsworth & I-76
Updated: 08/14 TAM
I-70 WB Off Slip Ramp
121A-17.04
I-70 WB On Slip Ramp
121A-16.99
WB Off Ramp Split Pt
70A-269.14
I-70 WB Off Ramp
121A-16.94
WB/EB On Ramp Split
70A-269.00
I-70 WB On Loop Ramp
121A-16.88
I-76 WB Direct Connect
70A-269.36
76A-0.09
I-76 EB Overpass
I-70 WB Underpass
70A-269.45
76A-0.26
I-76 WB Off Ramp to Wadsworth
70A-269.45
76A-0.28
I-76 Overpass
@ I-70 WB Underpass
70A-269.56
76A-0.36
I-76 WB Exit Gore Pt
76A-0.63
I-76 EB Ent Gore Pt
76A-0.50
Marshall St Underpass
76A-0.53
I-76 EB Overpass
I-70 WB Off Ramp Underpass
70A-269.43
76A-0.26
WB Loop Ent Gore Pt
EB On Ramp Flyover
70A-269.00
I-70 WB Ent Gore Pt
from Wadsworth Blvd
70A-268.60
INTERCHANGE
I-70 @ I-76 EB Direct Connect
70A-269.24
76A-0.00 (Begin)
Clear Creek Overpass
70A-269.40
I-76 EB On Ramp Overpass
I-70 EB Underpass
70A-269.34
76A-0.16
I-70 EB Ent Gore Pt
70A-269.64
I-70 EB Exit Gore
to I-76 EB On Ramp
70A-269.28
76A-0.06
I-70 EB Ent Gore Pt
70A-269.61
EB Off Ramp Split Pt
70A-269.00
EB On Ramp Merge Pt
70A-269.11
INTERCHANGE
I-70 @ Wadsworth Blvd
70A-269.01
121A-16.79
I-70 EB Exit Gore Pt
to Wadsworth Blvd
70A-268.80
I-70 EB Off Ramp
@ Wadsworth Blvd
& I-70 EB Flyover Ramp
121A-16.78
I-70 EB Off Slip Ramp
@ Wadsworth Blvd
121A-16.73
I-70 EB On Slip Ramp
@ Wadsworth Blvd
121A-16.61
A
B
C
D
E
G
i
Clear Creek
W 48th Ave
W 47th Pl
W 49th Ave
W 51st Ave
W 50th Ave
Marshall St
Allison St
Yarrow St
Wadsworth Blvd

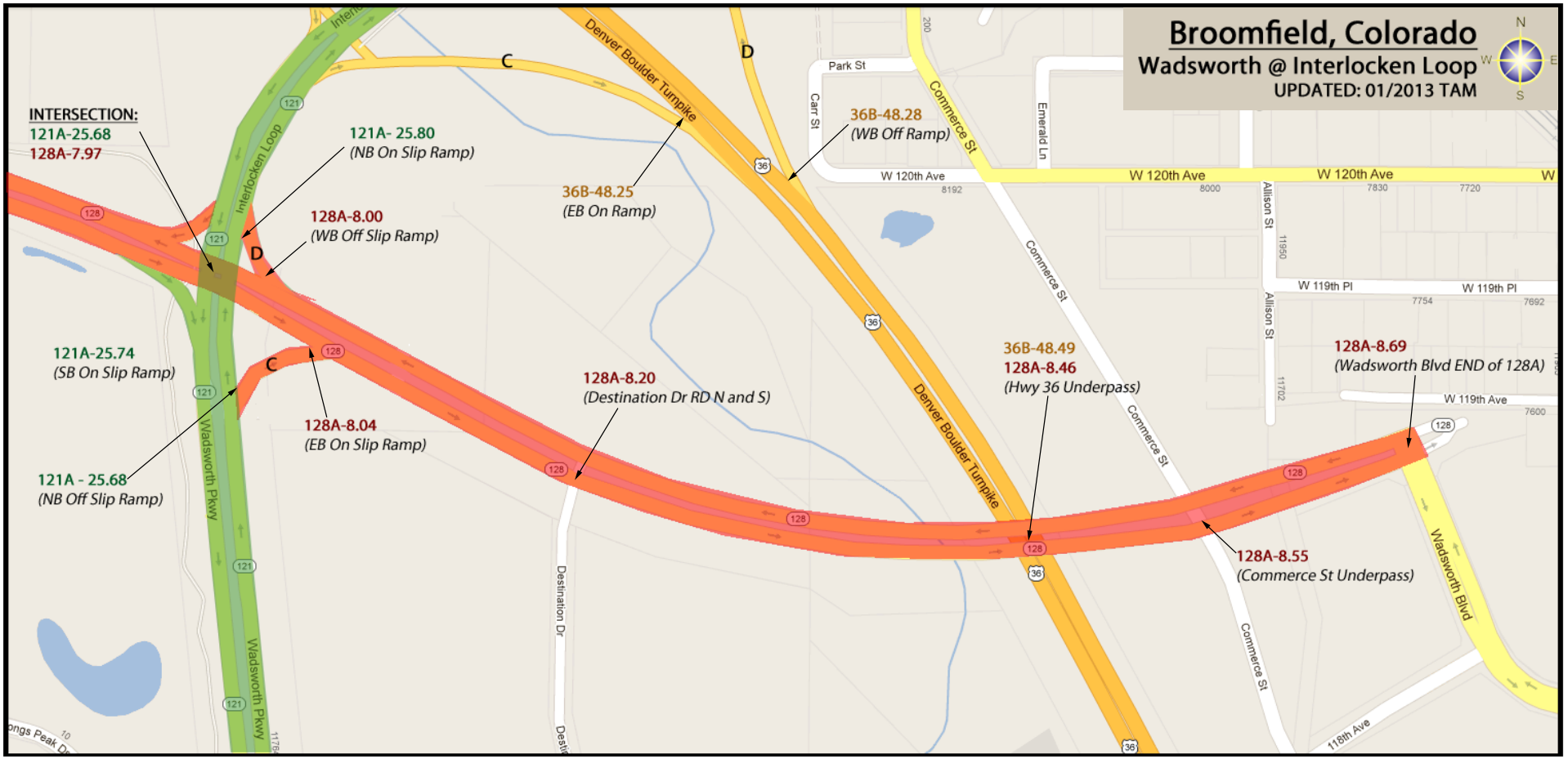
Broomfield, Colorado
Wadsworth @ Interlocken Loop
UPDATED: 01/2013 TAM
INTERSECTION:
121A-25.68
128A-7.97
121A- 25.80
(NB On Slip Ramp)
128A-8.00
(WB Off Slip Ramp)
36B-48.25
(EB On Ramp)
36B-48.28
(WB Off Ramp)
121A-25.74
(SB On Slip Ramp)
121A - 25.68
(NB Off Slip Ramp)
128A-8.04
(EB On Slip Ramp)
128A-8.20
(Destination Dr RD N and S)
36B-48.49
128A-8.46
(Hwy 36 Underpass)
128A-8.69
(Wadsworth Blvd END of 128A)
128A-8.55
(Commerce St Underpass)
Interlocken Loop
Wadsworth Pkwy
Denver Boulder Turnpike
Commerce St
Park St
Carr St
Emerald Ln
Allison St
W 120th Ave
W 119th Pl
W 119th Ave
Destination Dr
Wadsworth Blvd
118th Ave

Broomfield, Colorado
Hwy 36,Wadsworth,
Hwy 287, and Hwy 128
UPDATED: 08/12 TAM
287C-298.37
(Midway Blvd)
287C-298.29
(SB Off Slip Ramp)
287C-298.27
(SB Off Slip Ramp Merge PT)
JCT:
121A-26.42 (END)
287C-298.27
121A-26.39
(SB On Loop Ramp)
287C-298.10
(NB/SB Ramp Split)
121A-26.24
(RRX Underpass)
287C-298.08
(Nickel St)
121A-26.23
(Industrial Ln Underpass)
36B-47.62
(EB Off Ramp)
36B-47.90
(WB On Ramp)
121A-26.12
(Hwy 36 WB On Slip Ramp)
121A-26.29
(SH287C Underpass)
INTERCHANGE:
36B-48.04
121A-26.02
121A-26.10
(Hwy 36 WB Ramps)
287C-297.94
(Marble St)
121A-25.92
(Hwy 36 EB Ramps)
121A-25.91
(Hwy 36 EB Off Slip Ramp)
128A-7.96
(WB On Slip Ramp)
121A-25.88
(NB Off Slip Ramp)
121A-25.80
(NB On Slip Ramp)
36B-48.25
(EB On Ramp)
36B-48.28
(WB Off Ramp)
128A-8.00
(WB Off Slip Ramp)
128A-7.96
(EB Off Slip Ramp)
128A-8.04
(EB On Slip Ramp)
JCT:
121A-25.68
128A-7.97
128A-8.20
(Destination Dr)
36B-48.49
128A-8.46
(Hwy 36 Underpass)
121A-25.68
(NB Off Slip Ramp)
128A-8.55
(Commerce St Underpass)
W Midway Blvd
Industrial Ln
Abbot Ave
Alter St
Burbank St
Nickel St
Marble St
Retail Center
W 1st Ave
W 3rd Ave
4th Ave
Commerce St
W 120th Ave
Emerald Ln
Carr St
Allison St
Interlocken Loop
Wadsworth Pkwy
Destination
U.S. Route 36 in Illinois
Denver Boulder Turnpike

Broomfield, Colorado
Hwy 36,Wadsworth,
Hwy 287, and Hwy 128
UPDATED: 08/12 TAM
287C-298.37
(Midway Blvd)
287C-298.29
(SB Off Slip Ramp)
287C-298.27
(SB Off Slip Ramp Merge PT)
JCT:
121A-26.42 (END)
287C-298.27
121A-26.39
(SB On Loop Ramp)
287C-298.10
(NB/SB Ramp Split)
121A-26.24
(RRX Underpass)
287C-298.08
(Nickel St)
121A-26.23
(Industrial Ln Underpass)
36B-47.62
(EB Off Ramp)
36B-47.90
(WB On Ramp)
121A-26.12
(Hwy 36 WB On Slip Ramp)
121A-26.29
(SH287C Underpass)
INTERCHANGE:
36B-48.04
121A-26.02
121A-26.10
(Hwy 36 WB Ramps)
287C-297.94
(Marble St)
121A-25.92
(Hwy 36 EB Ramps)
121A-25.91
(Hwy 36 EB Off Slip Ramp)
128A-7.96
(WB On Slip Ramp)
121A-25.88
(NB Off Slip Ramp)
121A-25.80
(NB On Slip Ramp)
36B-48.25
(EB On Ramp)
36B-48.28
(WB Off Ramp)
128A-8.00
(WB Off Slip Ramp)
128A-7.96
(EB Off Slip Ramp)
128A-8.04
(EB On Slip Ramp)
JCT:
121A-25.68
128A-7.97
128A-8.20
(Destination Dr)
36B-48.49
128A-8.46
(Hwy 36 Underpass)
121A-25.68
(NB Off Slip Ramp)
128A-8.55
(Commerce St Underpass)
W Midway Blvd
Industrial Ln
Abbot Ave
Alter St
Burbank St
Nickel St
Marble St
Retail Center
W 1st Ave
W 3rd Ave
4th Ave
Commerce St
W 120th Ave
Emerald Ln
Carr St
Allison St
Interlocken Loop
Wadsworth Pkwy
Destination
U.S. Route 36 in Illinois
Denver Boulder Turnpike

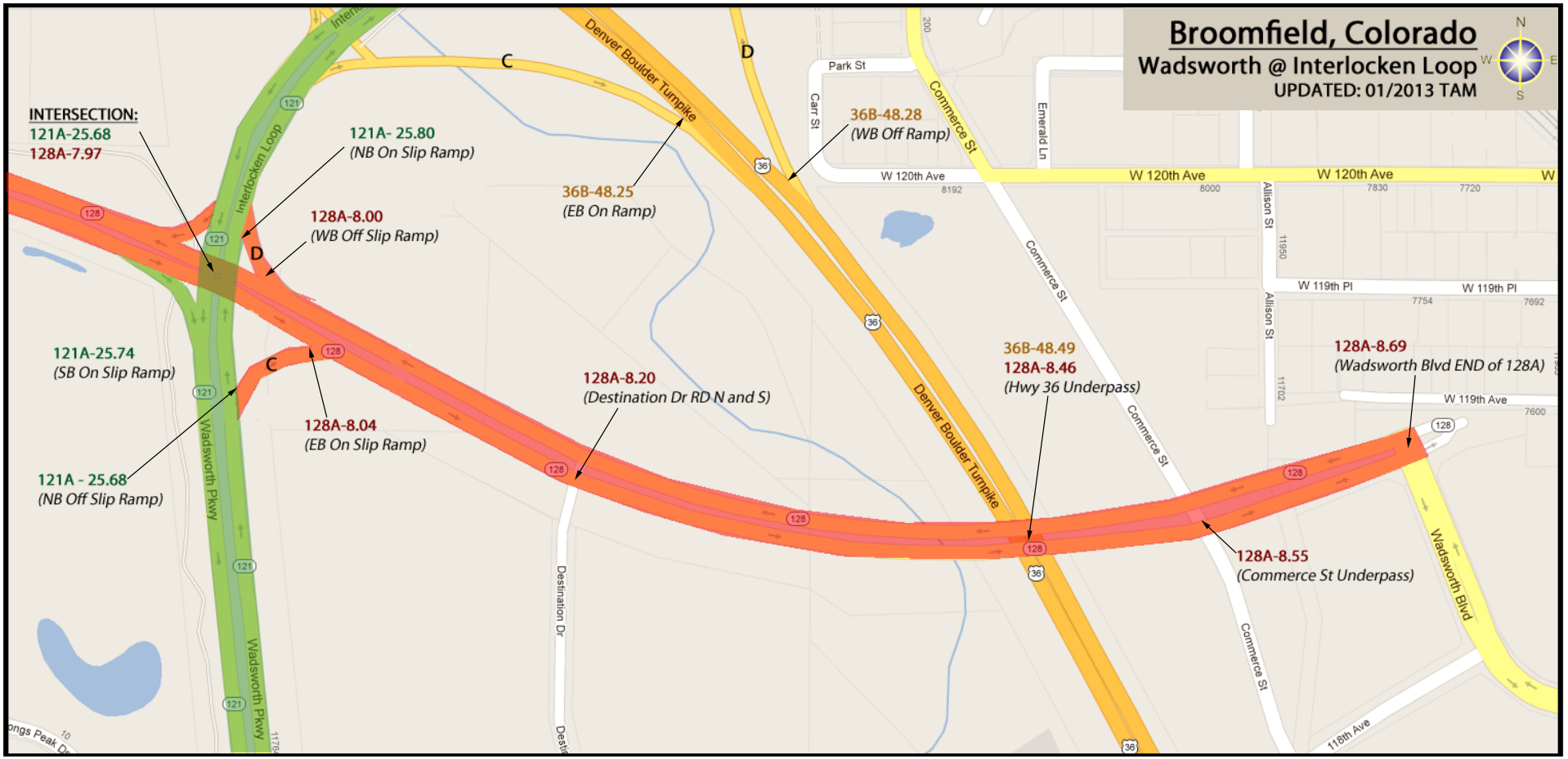
Broomfield, Colorado
Wadsworth @ Interlocken Loop
UPDATED: 01/2013 TAM
INTERSECTION:
121A-25.68
128A-7.97
121A- 25.80
(NB On Slip Ramp)
128A-8.00
(WB Off Slip Ramp)
36B-48.25
(EB On Ramp)
36B-48.28
(WB Off Ramp)
121A-25.74
(SB On Slip Ramp)
121A - 25.68
(NB Off Slip Ramp)
128A-8.04
(EB On Slip Ramp)
128A-8.20
(Destination Dr RD N and S)
36B-48.49
128A-8.46
(Hwy 36 Underpass)
128A-8.69
(Wadsworth Blvd END of 128A)
128A-8.55
(Commerce St Underpass)
Interlocken Loop
Wadsworth Pkwy
Denver Boulder Turnpike
Commerce St
Park St
Carr St
Emerald Ln
Allison St
W 120th Ave
W 119th Pl
W 119th Ave
Destination Dr
Wadsworth Blvd
118th Ave

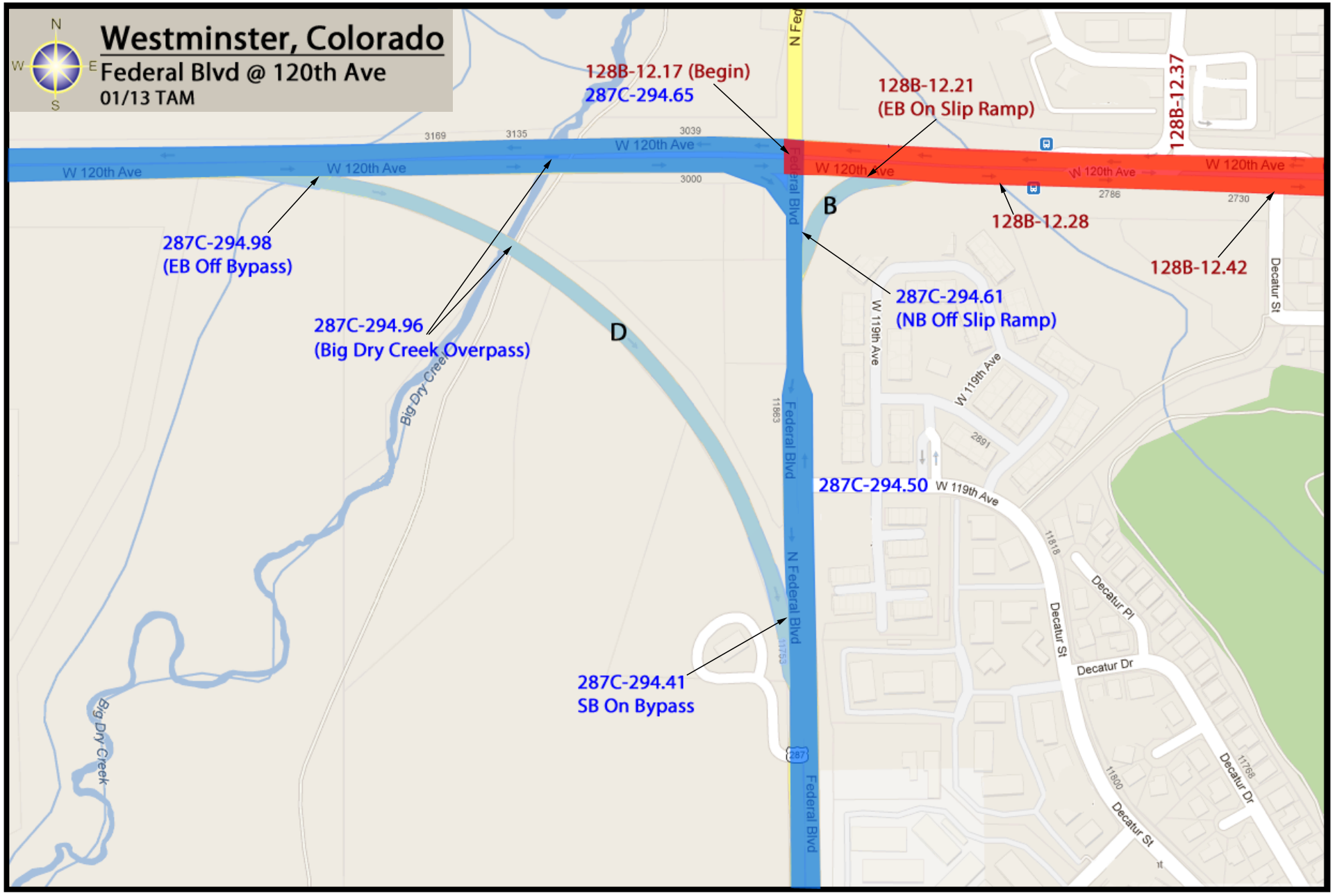
Westminster, Colorado
Federal Blvd @ 120th Ave
01/13 TAM
128B-12.17 (Begin)
287C-294.65
128B-12.21
(EB On Slip Ramp)
128B-12.37
128B-12.28
128B-12.42
287C-294.98
(EB Off Bypass)
287C-294.96
(Big Dry Creek Overpass)
287C-294.61
(NB Off Slip Ramp)
287C-294.50
287C-294.41
SB On Bypass
W 120th Ave
W 119th Ave
Federal Blvd
N Federal Blvd
Decatur St
Decatur Dr
Decatur Pl
Big Dry Creek
B
D

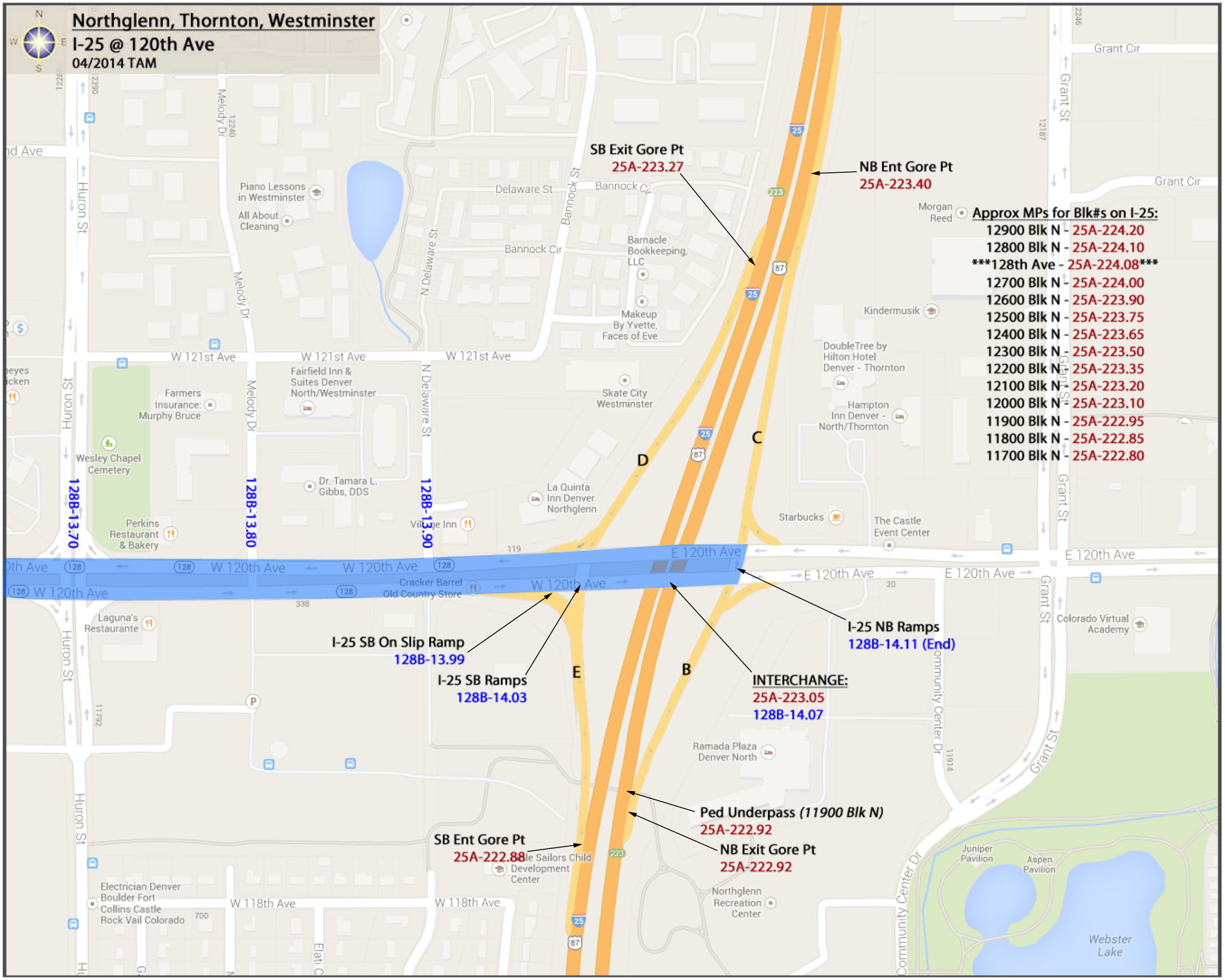
Northglenn, Thornton, Westminster
I-25 @ 120th Ave
04/2014 TAM
SB Exit Gore Pt
25A-223.27
NB Ent Gore Pt
25A-223.40
Approx MPs for Blk#s on I-25:
12900 Blk N - 25A-224.20
12800 Blk N - 25A-224.10
128th Ave - 25A-224.08
12700 Blk N - 25A-224.00
12600 Blk N - 25A-223.90
12500 Blk N - 25A-223.75
12400 Blk N - 25A-223.65
12300 Blk N - 25A-223.50
12200 Blk N - 25A-223.35
12100 Blk N - 25A-223.20
12000 Blk N - 25A-223.10
11900 Blk N - 25A-222.95
11800 Blk N - 25A-222.85
11700 Blk N - 25A-222.80
I-25 NB Ramps
128B-14.11 (End)
I-25 SB On Slip Ramp
128B-13.99
I-25 SB Ramps
128B-14.03
INTERCHANGE:
25A-223.05
128B-14.07
Ped Underpass (11900 Blk N)
25A-222.92
NB Exit Gore Pt
25A-222.92
SB Ent Gore Pt
25A-222.88
128B-13.70
128B-13.80
128B-13.90
A
B
C
D
E
Huron St
Melody Dr
N Delaware St
Bannock St
Grant St
Grant Cir
W 121st Ave
W 120th Ave
E 120th Ave
Delaware St
Bannock Cir
Piano Lessons in Westminster
All About Cleaning
Barnacle Bookkeeping, LLC
Makeup By Yvette, Faces of Eve
Kindermusik
Morgan Reed
DoubleTree by Hilton Hotel Denver - Thornton
Hampton Inn Denver - North/Thornton
Fairfield Inn & Suites Denver North/Westminster
Skate City Westminster
Farmers Insurance: Murphy Bruce
Wesley Chapel Cemetery
Dr. Tamara L. Gibbs, DDS
La Quinta Inn Denver Northglenn
Perkins Restaurant & Bakery
Cracker Barrel Old Country Store
Laguna's Restaurante
Starbucks
The Castle Event Center
Colorado Virtual Academy
Ramada Plaza Denver North
Northglenn Recreation Center
Community Center Dr
Juniper Pavilion
Aspen Pavilion
Webster Lake
Electrician Denver Boulder Fort Collins Castle Rock Vail Colorado
W 118th Ave

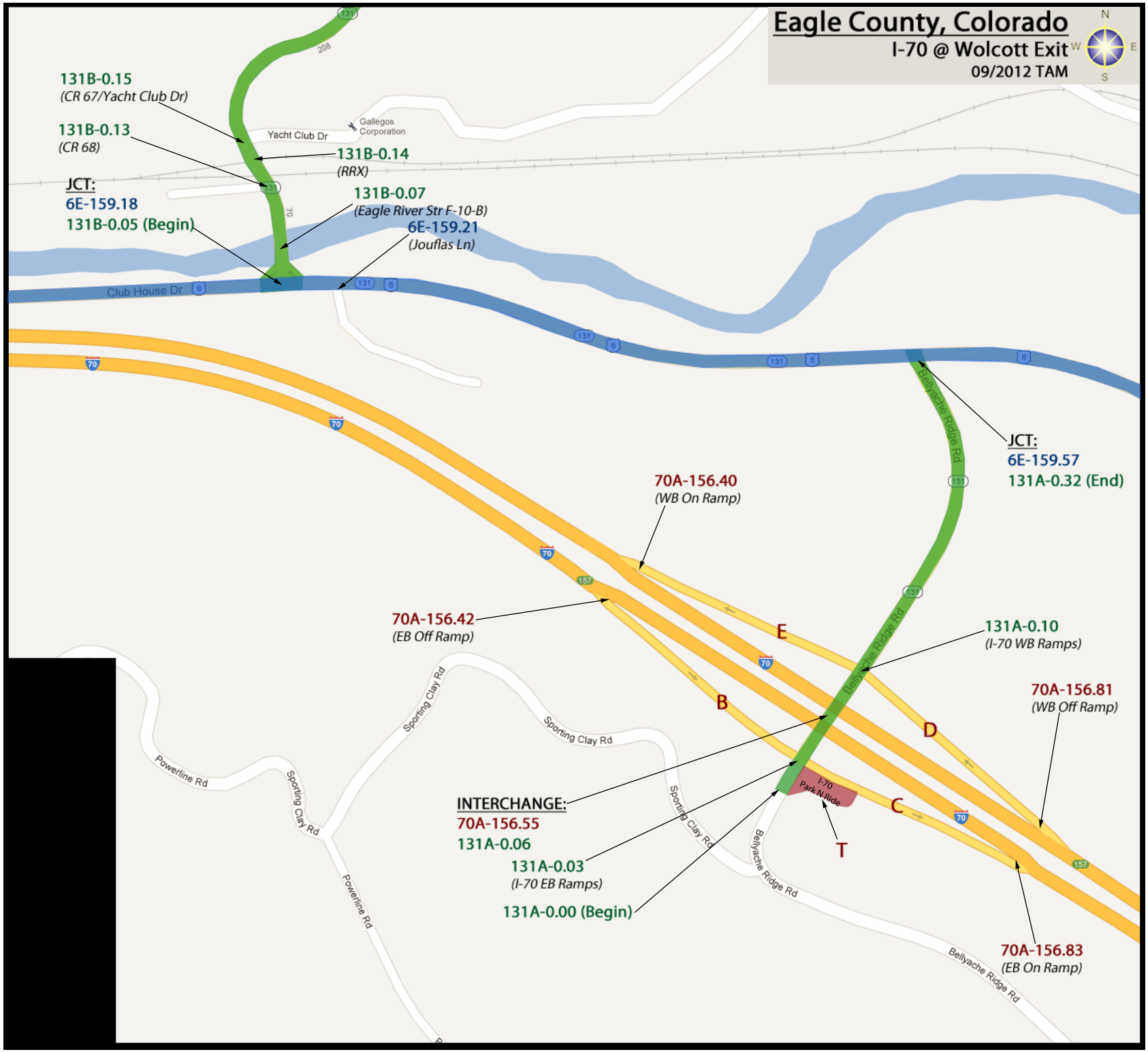
Eagle County, Colorado
I-70 @ Wolcott Exit
09/2012 TAM
N
W
E
S
131B-0.15
(CR 67/Yacht Club Dr)
131B-0.13
(CR 68)
131B-0.14
(RRX)
JCT:
6E-159.18
131B-0.05 (Begin)
131B-0.07
(Eagle River Str F-10-B)
6E-159.21
(Jouflas Ln)
Yacht Club Dr
Gallegos Corporation
Club House Dr
Bellyache Ridge Rd
JCT:
6E-159.57
131A-0.32 (End)
70A-156.40
(WB On Ramp)
70A-156.42
(EB Off Ramp)
E
B
D
C
T
131A-0.10
(I-70 WB Ramps)
70A-156.81
(WB Off Ramp)
I-70 Park N Ride
INTERCHANGE:
70A-156.55
131A-0.06
131A-0.03
(I-70 EB Ramps)
131A-0.00 (Begin)
70A-156.83
(EB On Ramp)
Sporting Clay Rd
Powerline Rd

Sterling, Colorado
SH006J-403.93-405.13
SH006Z-000.00-000.60
SH014C-236.55-236.92
SH138A-000.00-000.60
SH138Z-000.00-000.61
UPDATED: 07/2013 TAM
N
S
E
W
JCT:
138A-0.55
138Z-0.01 (Begin)
138Z-0.05
138Z-0.13
138Z-0.25
138Z-0.34
138Z-0.43
138Z-0.52
JCT:
6Z-0.09
138Z-0.61 (End)
138A-0.60
138A-0.47
138A-0.36
138A-0.28
138A-0.20
138A-0.09
14C-236.55
14C-236.64
14C-236.72
14C-236.73
404.71
404.73
404.77
404.88
Chestnut St S Frontage Rd (L)
Chestnut St S Frontage Rd (R)
6Z-0.18
6J-404.55
JCT:
6J-404.64
6Z-0.00 (Begin)
138A-0.00 (Begin)
JCT:
6Z-0.28
14C-236.82
JCT:
6J-404.46
14C-236.92
6Z-0.37
6J-404.36 (Ash St)
6Z-0.45
6Z-0.48
6J-404.27 (Beech St)
6Z-0.50
6Z-0.56
6Z-0.56
6J-404.13
6J-404.13 (Cedar St)
JCT:
6J-404.15
6Z-0.60
6J-404.06
6J-404.00
6J-403.93
6J-405.02
6J-405.13
Frontage Rd Access:
6J-404.99
Chestnut St Frontage Road (404.64-404.99):
-Does not show up in OTIS as a frontage road
-Runs directly under Chestnut Bridge
-Parking areas between the bridge columns
*CODE all south side intersection "P"
*CODE all north side intesections "M"
Broadway
W Broadway
McKinley St
Jackson St
Pine St
Elm St
Walnut St
Oak St
Platte St
State St
Poplar St
W Main St
Main St
Hamilton St
Phelps St
Lincoln St
Denver St
Park St
Taylor St
Beattie St
Columbine St
Wells St
Logan St
Gordon St
Elmwood St
Riverside Dr
Sierra Vista St
Cucarola Rd
El Camino St
Sugar Mill Rd
Factory St
Right of Way Rd
N 2nd Ave
N 3rd Ave
N 4th St
N 5th St
N 6th St
N 7th St
N Division Ave
S Division Ave
S 2nd Ave
S 3rd Ave
S 4th St
N Railway St
N Front St
S Front St
Propst Park
Sterling Foursquare Church
Sterling City Code Enforcement
Logan County Sheriff Dispatch
Christ United Methodist Church
Omni West Real Estate
Sterling City Office
Logan County Coroner
Colonial

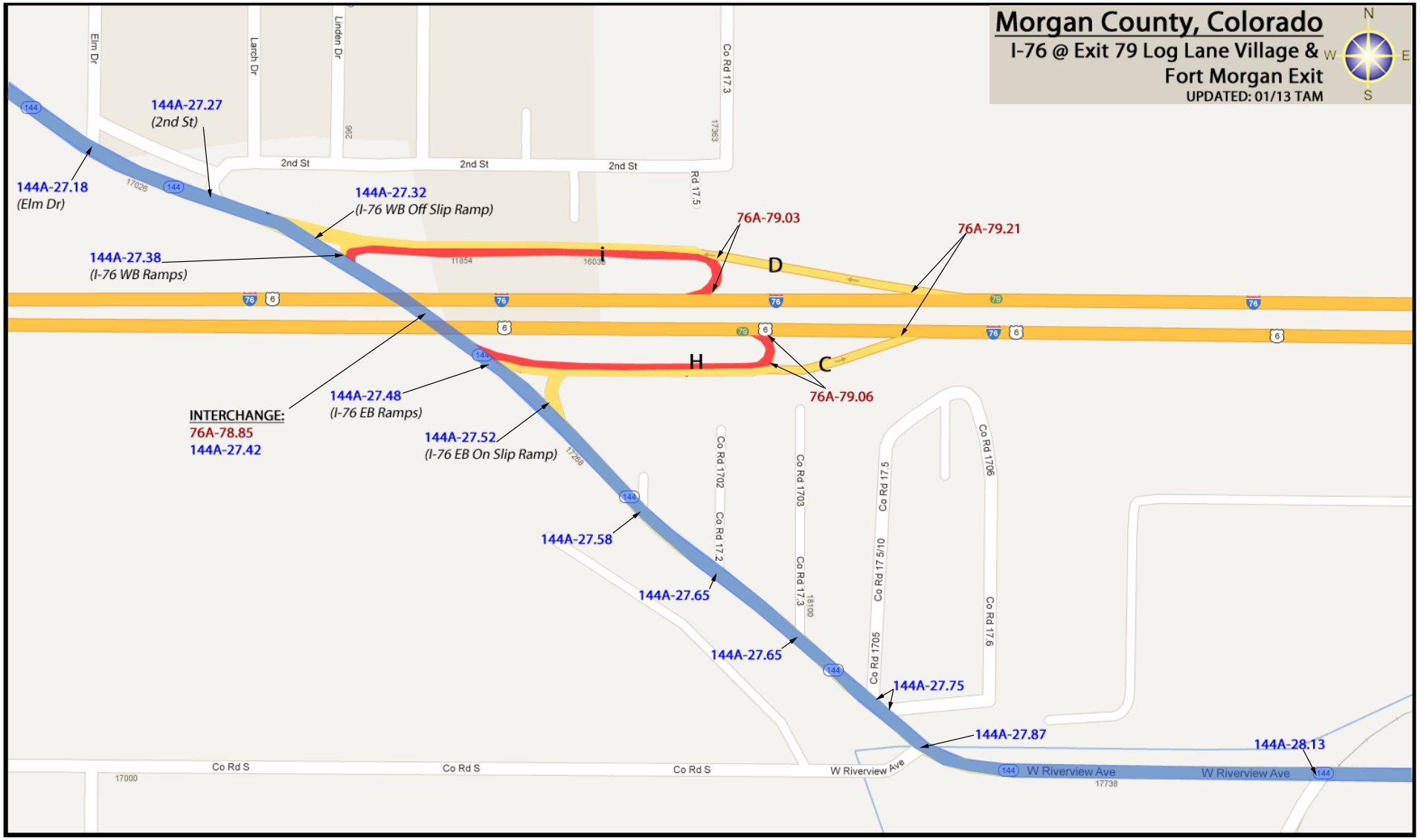
Morgan County, Colorado
I-76 @ Exit 79 Log Lane Village & Fort Morgan Exit
UPDATED: 01/13 TAM
N
W
E
S
144A-27.27
(2nd St)
144A-27.18
(Elm Dr)
144A-27.32
(I-76 WB Off Slip Ramp)
144A-27.38
(I-76 WB Ramps)
76A-79.03
76A-79.21
D
C
H
INTERCHANGE:
76A-78.85
144A-27.42
144A-27.48
(I-76 EB Ramps)
144A-27.52
(I-76 EB On Slip Ramp)
76A-79.06
144A-27.58
144A-27.65
144A-27.65
144A-27.75
144A-27.87
144A-28.13
Elm Dr
Larch Dr
Linden Dr
Co Rd 17.3
2nd St
2nd St
2nd St
Rd 17.5
Co Rd 1702
Co Rd 17.2
Co Rd 1703
Co Rd 17.3
Co Rd 17.5
Co Rd 17.5/10
Co Rd 1705
Co Rd 1706
Co Rd 17.6
Co Rd S
Co Rd S
Co Rd S
W Riverview Ave
W Riverview Ave
W Riverview Ave

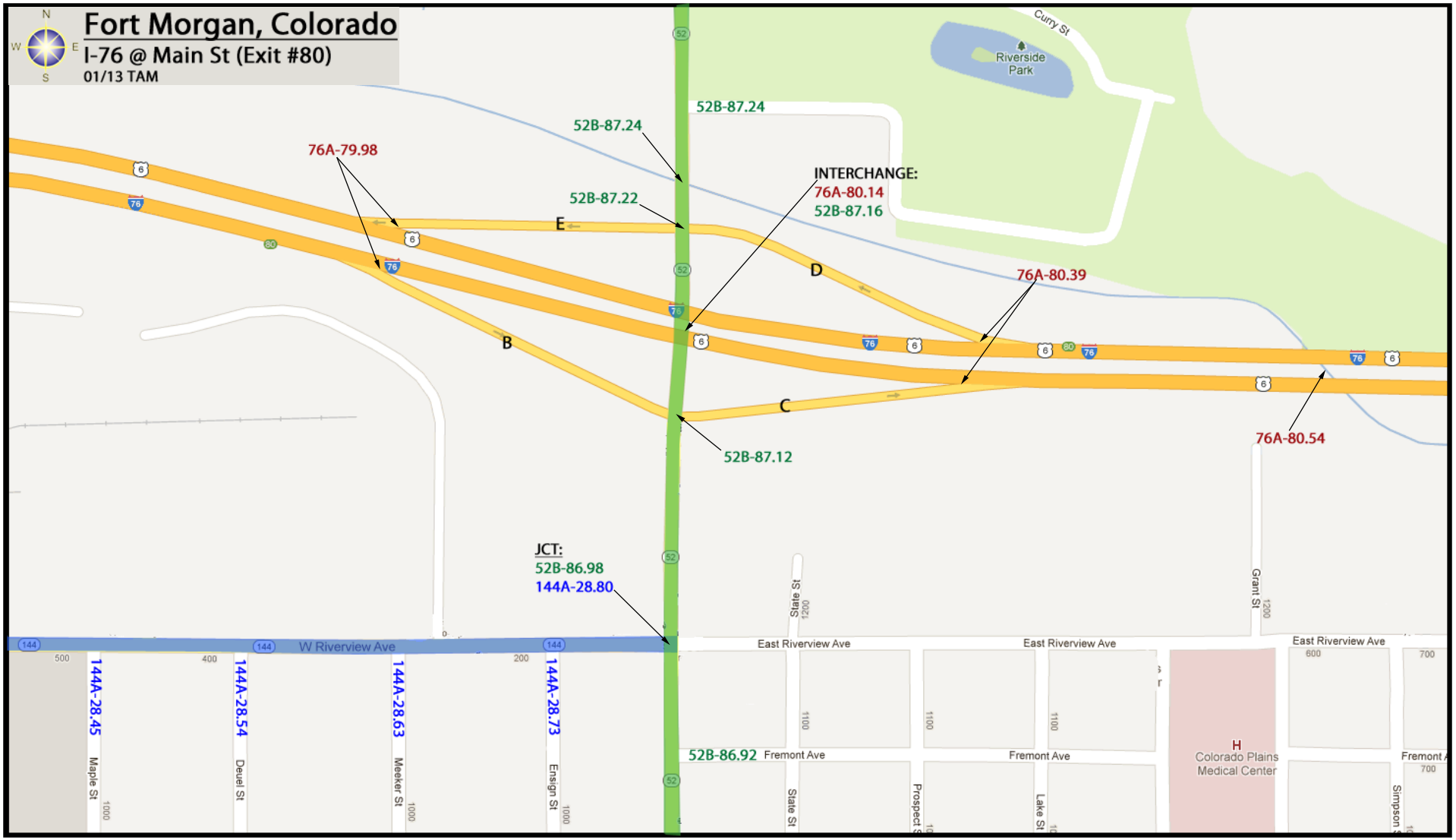
Fort Morgan, Colorado
I-76 @ Main St (Exit #80)
01/13 TAM
N
W
E
S
Curry St
Riverside Park
52B-87.24
52B-87.24
76A-79.98
52B-87.22
INTERCHANGE:
76A-80.14
52B-87.16
E
D
76A-80.39
B
C
52B-87.12
76A-80.54
JCT:
52B-86.98
144A-28.80
W Riverview Ave
144A-28.45
Maple St
144A-28.54
Deuel St
144A-28.63
Meeker St
144A-28.73
Ensign St
State St
East Riverview Ave
East Riverview Ave
East Riverview Ave
Grant St
52B-86.92
Fremont Ave
Fremont Ave
Fremont Ave
State St
Prospect St
Lake St
Colorado Plains Medical Center
Simpson St

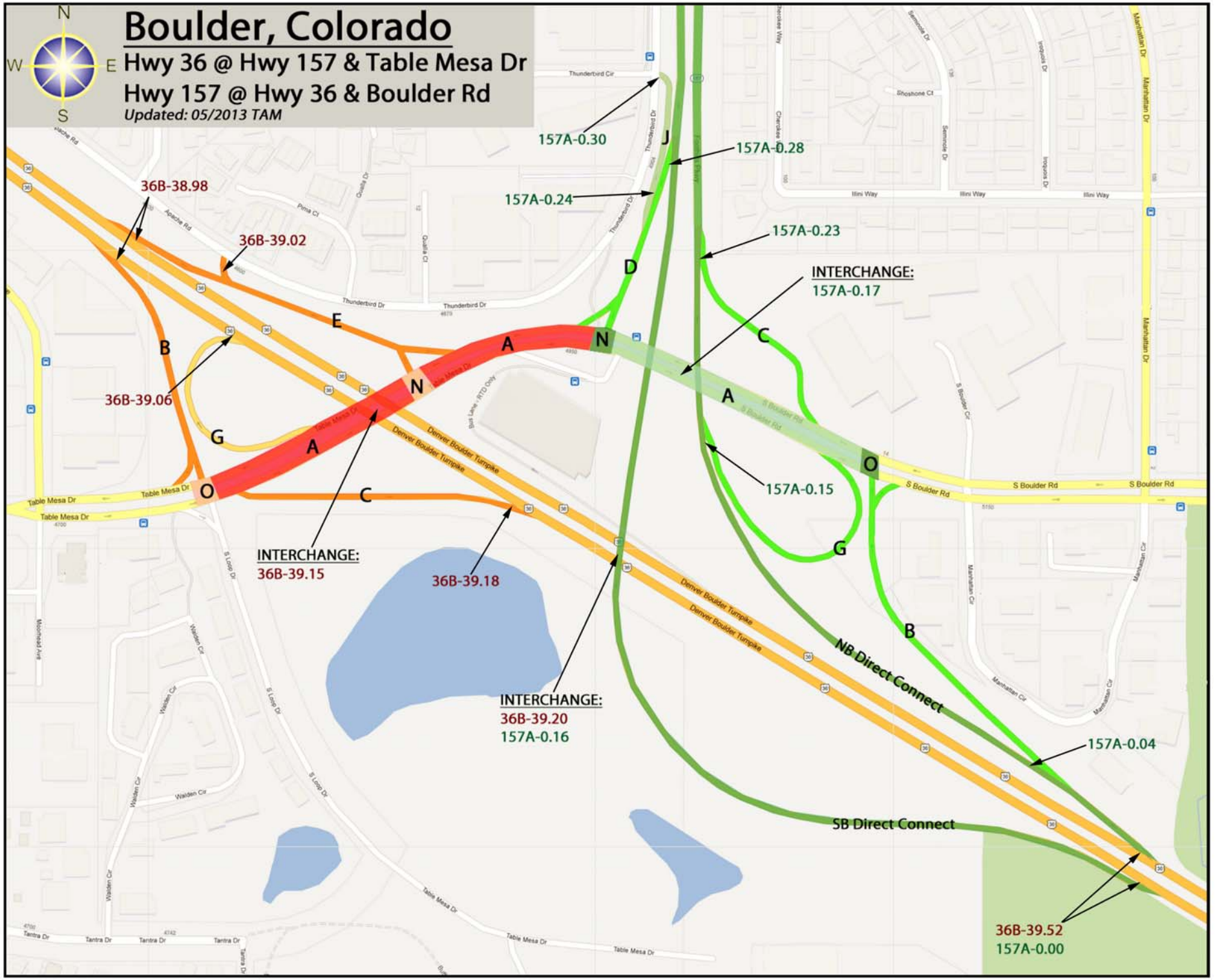

Boulder, Colorado
Hwy 36 @ Hwy 157 & Table Mesa Dr
Hwy 157 @ Hwy 36 & Boulder Rd
Updated: 05/2013 TAM
N
S
E
W
157A-0.30
157A-0.28
157A-0.24
157A-0.23
INTERCHANGE:
157A-0.17
157A-0.15
157A-0.04
36B-38.98
36B-39.02
36B-39.06
INTERCHANGE:
36B-39.15
36B-39.18
INTERCHANGE:
36B-39.20
157A-0.16
36B-39.52
157A-0.00
NB Direct Connect
SB Direct Connect
A
B
C
D
E
G
J
N
O
Denver Boulder Turnpike
Table Mesa Dr
S Boulder Rd
Thunderbird Dr
Manhattan Dr
Illini Way
Tantra Dr
Walden Cir
S Loop Dr

Boulder, Colorado
Foothills Pkwy @ Diagonal Hwy
03/2016 TAM
Diagonal Hwy @
Foothils Pkwy End Pt
119B-45.77
157A-4.53 (END)
Foothils Pkwy NB Off Loop
Ramp to Diagonal Hwy
119B-45.33
157A-4.20
B
Foothils Pkwy @
47th St Overpass
157A-4.03
Diagonal Hwy @
Foothils Pkwy SB Loop On Ramp
119B-45.33
157A-4.20
Foothils Pkwy SB Exit Gore Pt
to Diagonal Hwy
157A-3.95
Diagonal Hwy @
Independence Rd
119B-45.10
D
Diagonal Hwy @
34th St
119B-44.76
Diagonal Hwy @
47th St:
119B-45.02
Diagonal Hwy @ Foothills
Pkwy SB Slip Off Ramp
119B-44.86
E
Diagonal Hwy @ Foothills
Pkwy SB Slip On Ramp
119B-44.88
INTERCHANGE:
119B-44.98
157A-3.73
Diagonal Hwy @
Foothills Pkwy SB Ramps
119B-44.92
Foothils Pkwy SB Exit Gore Pt
to Diagonal Hwy
157A-3..60
St Johns Ave
S Hampton Cir
Pleasant View
Soccer Fields
Kalmia Ave
Boulder Jewish
Community Center...
Independence Rd
Iris Ave
UCAR Foothills
Laboratory Facilities
Hayden Lake
Vista Village
Mobile Home
Vail Cir
47th St
34th St
Foothills Pkwy
Savannah Ct
Petersburg St
Talisman Ct

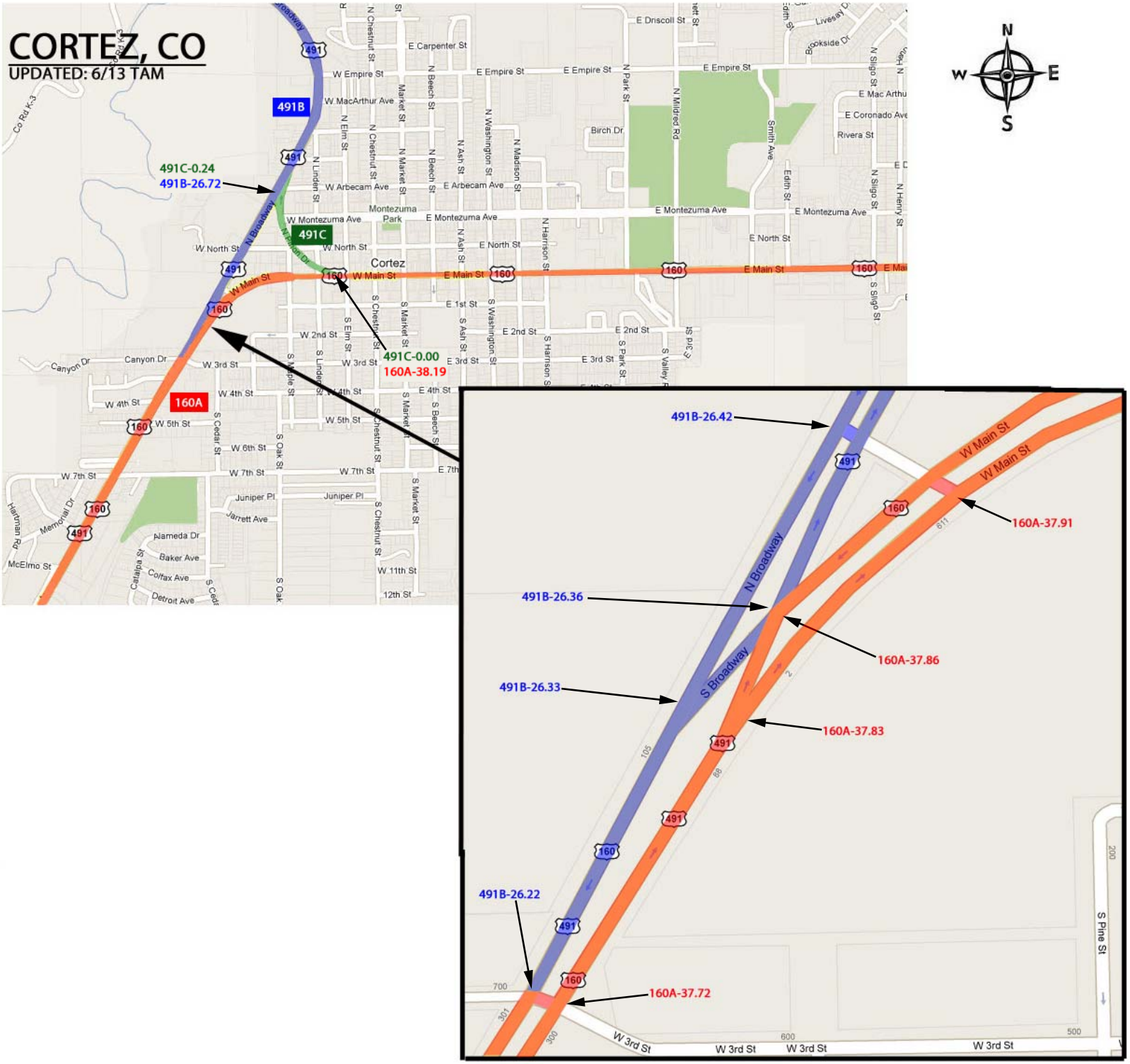
CORTEZ, CO
UPDATED: 6/13 TAM
N
W
E
S
491B
491C
160A
491C-0.24
491B-26.72
491C-0.00
160A-38.19
Cortez
Montezuma Park
491B-26.42
160A-37.91
491B-26.36
160A-37.86
491B-26.33
160A-37.83
491B-26.22
160A-37.72
N Broadway
S Broadway
W Main St
W 3rd St
S Pine St

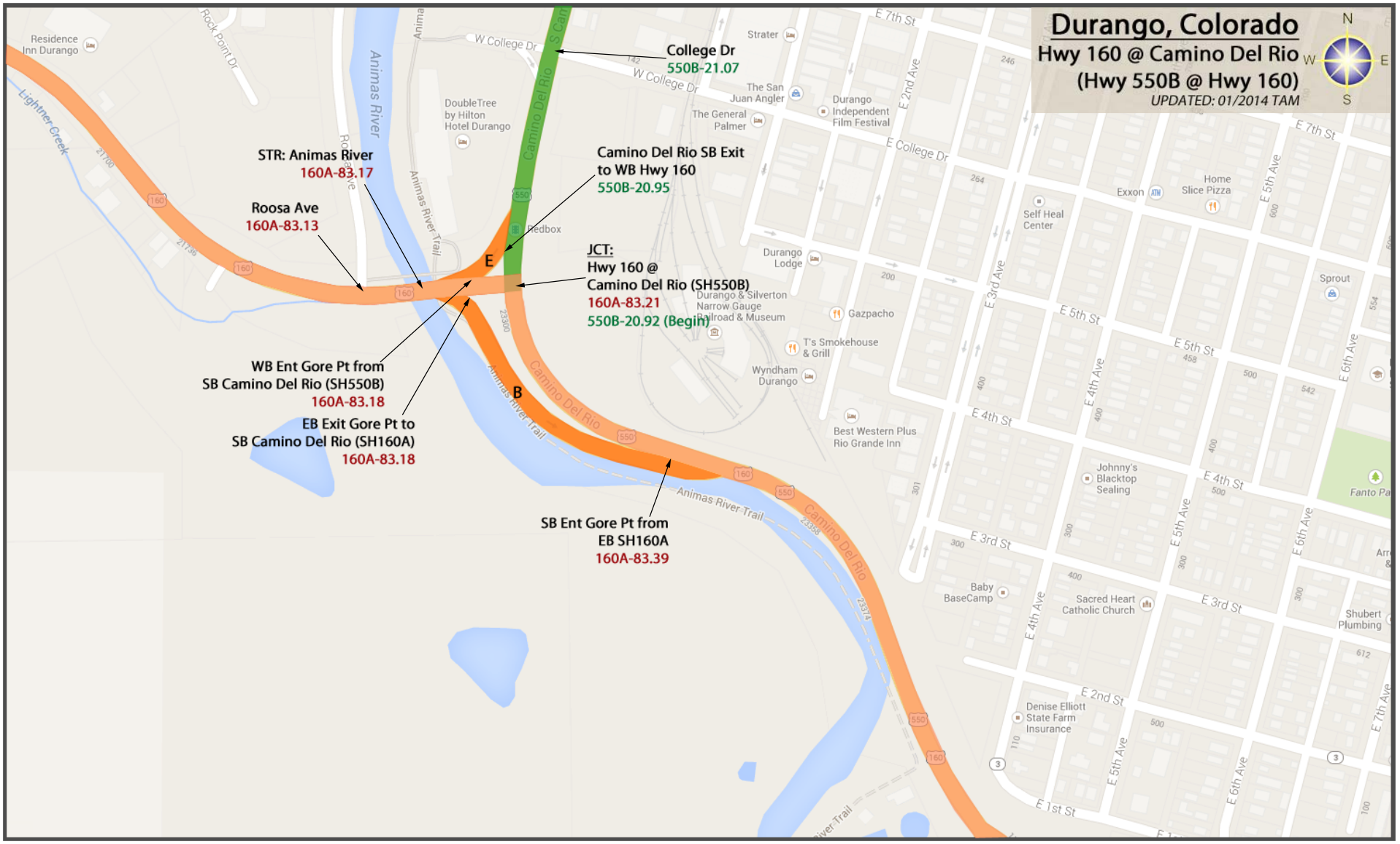
Durango, Colorado
Hwy 160 @ Camino Del Rio
(Hwy 550B @ Hwy 160)
UPDATED: 01/2014 TAM
N
W
E
S
College Dr
550B-21.07
STR: Animas River
160A-83.17
Roosa Ave
160A-83.13
Camino Del Rio SB Exit
to WB Hwy 160
550B-20.95
JCT:
Hwy 160 @
Camino Del Rio (SH550B)
160A-83.21
550B-20.92 (Begin)
E
B
WB Ent Gore Pt from
SB Camino Del Rio (SH550B)
160A-83.18
EB Exit Gore Pt to
SB Camino Del Rio (SH160A)
160A-83.18
SB Ent Gore Pt from
EB SH160A
160A-83.39
Animas River
Animas River Trail
Camino Del Rio
W College Dr
E College Dr
E 7th St
E 5th St
E 4th St
E 3rd St
E 2nd St
E 1st St
E 2nd Ave
E 3rd Ave
E 4th Ave
E 5th Ave
E 6th Ave
Lightner Creek
Rock Point Dr
Residence Inn Durango
DoubleTree by Hilton Hotel Durango
Redbox
Strater
The San Juan Angler
The General Palmer
Durango Independent Film Festival
Durango Lodge
Durango & Silverton Narrow Gauge Railroad & Museum
Gazpacho
T's Smokehouse & Grill
Wyndham Durango
Best Western Plus Rio Grande Inn
Exxon
Home Slice Pizza
Self Heal Center
Sprout
Johnny's Blacktop Sealing
Baby BaseCamp
Sacred Heart Catholic Church
Denise Elliott State Farm Insurance
Shubert Plumbing
Fanto Pa

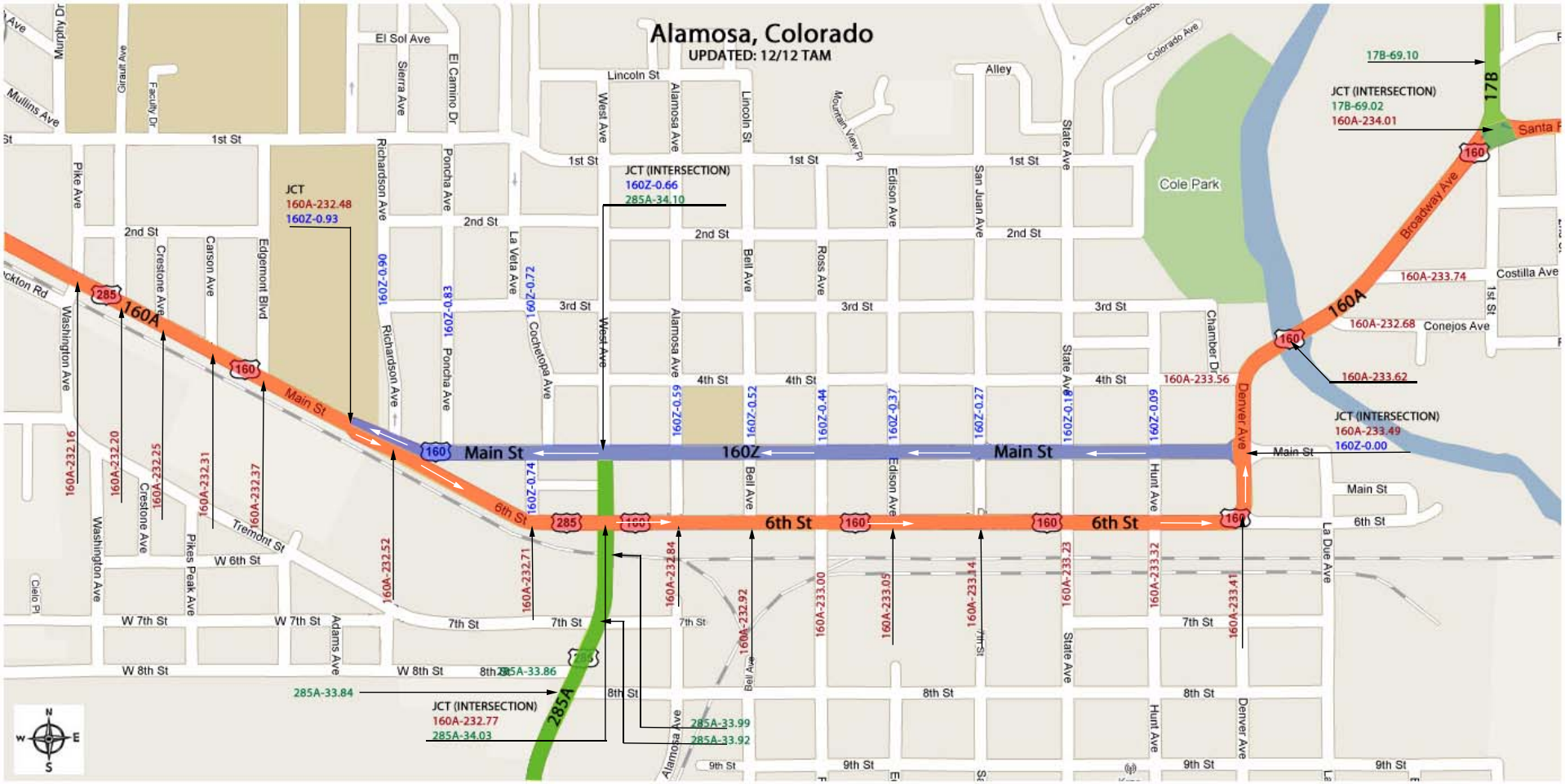

Alamosa, Colorado
UPDATED: 12/12 TAM
JCT
160A-232.48
160Z-0.93
JCT (INTERSECTION)
160Z-0.66
285A-34.10
JCT (INTERSECTION)
17B-69.02
160A-234.01
17B-69.10
JCT (INTERSECTION)
160A-233.49
160Z-0.00
JCT (INTERSECTION)
160A-232.77
285A-34.03
285A-33.84
285A-33.86
285A-33.99
285A-33.92
160A-232.16
160A-232.20
160A-232.25
160A-232.31
160A-232.37
160A-232.52
160A-232.71
160A-232.84
160A-232.92
160A-233.00
160A-233.05
160A-233.14
160A-233.23
160A-233.32
160A-233.41
160A-233.56
160A-233.62
160A-232.68
160A-233.74
160Z-0.90
160Z-0.83
160Z-0.72
160Z-0.74
160Z-0.59
160Z-0.52
160Z-0.44
160Z-0.37
160Z-0.27
160Z-0.18
160Z-0.09
Main St
160Z
6th St
Cole Park
Santa F
Broadway Ave
Denver Ave
Lincoln St
1st St
2nd St
3rd St
4th St
6th St
7th St
8th St
9th St
W 6th St
W 7th St
W 8th St
Tremont St
Washington Ave
Pike Ave
Crestone Ave
Carson Ave
Edgemont Blvd
Richardson Ave
Poncha Ave
La Veta Ave
Cochetopa Ave
West Ave
Alamosa Ave
Bell Ave
Ross Ave
Edison Ave
San Juan Ave
State Ave
Hunt Ave
Chamber Dr
Alley
Colorado Ave
Costilla Ave
Conejos Ave
La Due Ave
Adams Ave
Pikes Peak Ave
Sierra Ave
El Camino Dr
El Sol Ave
Murphy Dr
Mullins Ave
Girault Ave
Faculty Dr
Cielo Pl
Mountain View Pl
285
160
17B
N
S
E
W

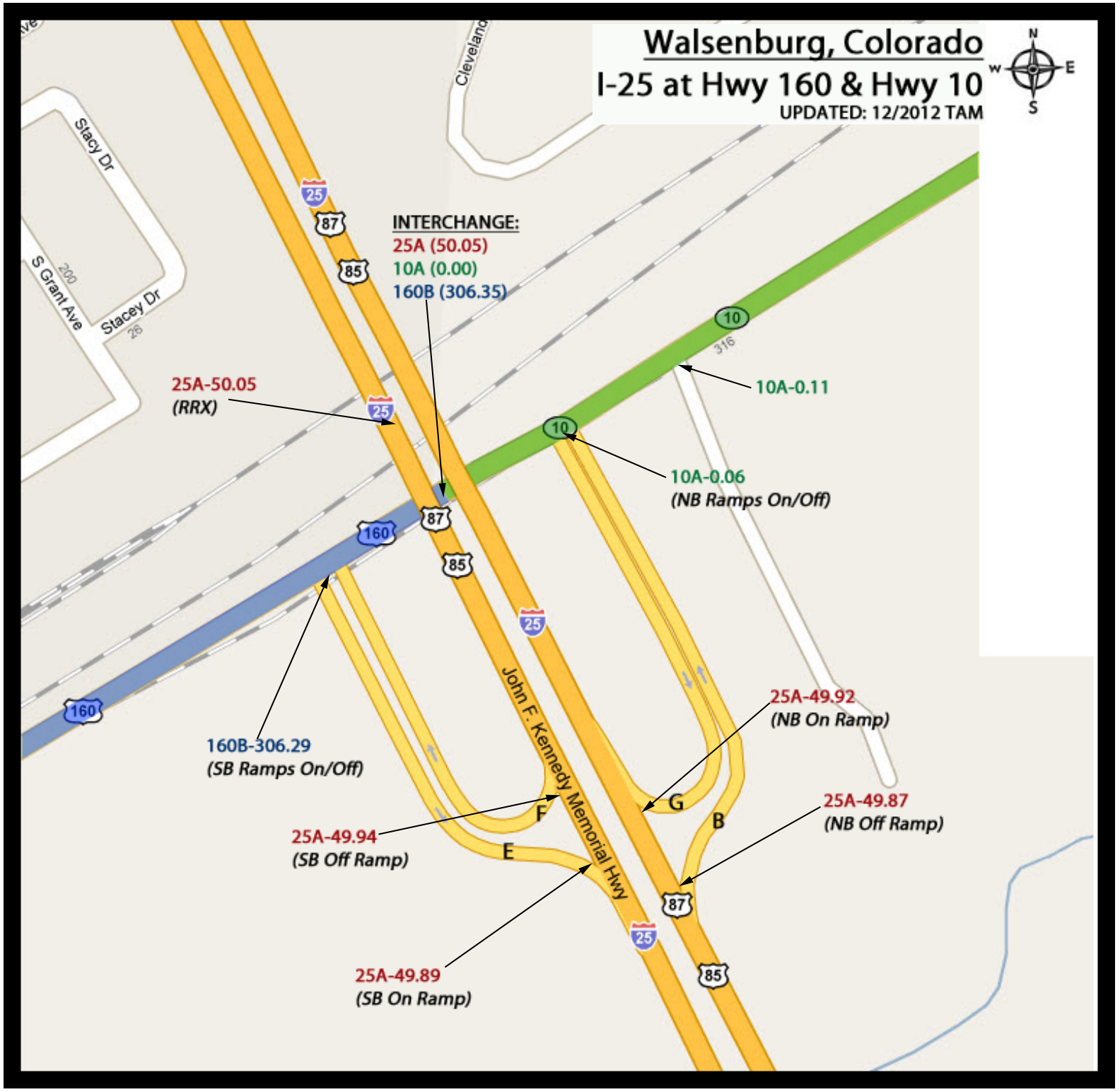
Walsenburg, Colorado
I-25 at Hwy 160 & Hwy 10
UPDATED: 12/2012 TAM
N
W
E
S
INTERCHANGE:
25A (50.05)
10A (0.00)
160B (306.35)
25A-50.05
(RRX)
10A-0.11
10A-0.06
(NB Ramps On/Off)
160B-306.29
(SB Ramps On/Off)
25A-49.92
(NB On Ramp)
25A-49.94
(SB Off Ramp)
25A-49.87
(NB Off Ramp)
25A-49.89
(SB On Ramp)
John F. Kennedy Memorial Hwy
Stacy Dr
S Grant Ave
Stacey Dr
Cleveland
E
F
G
B

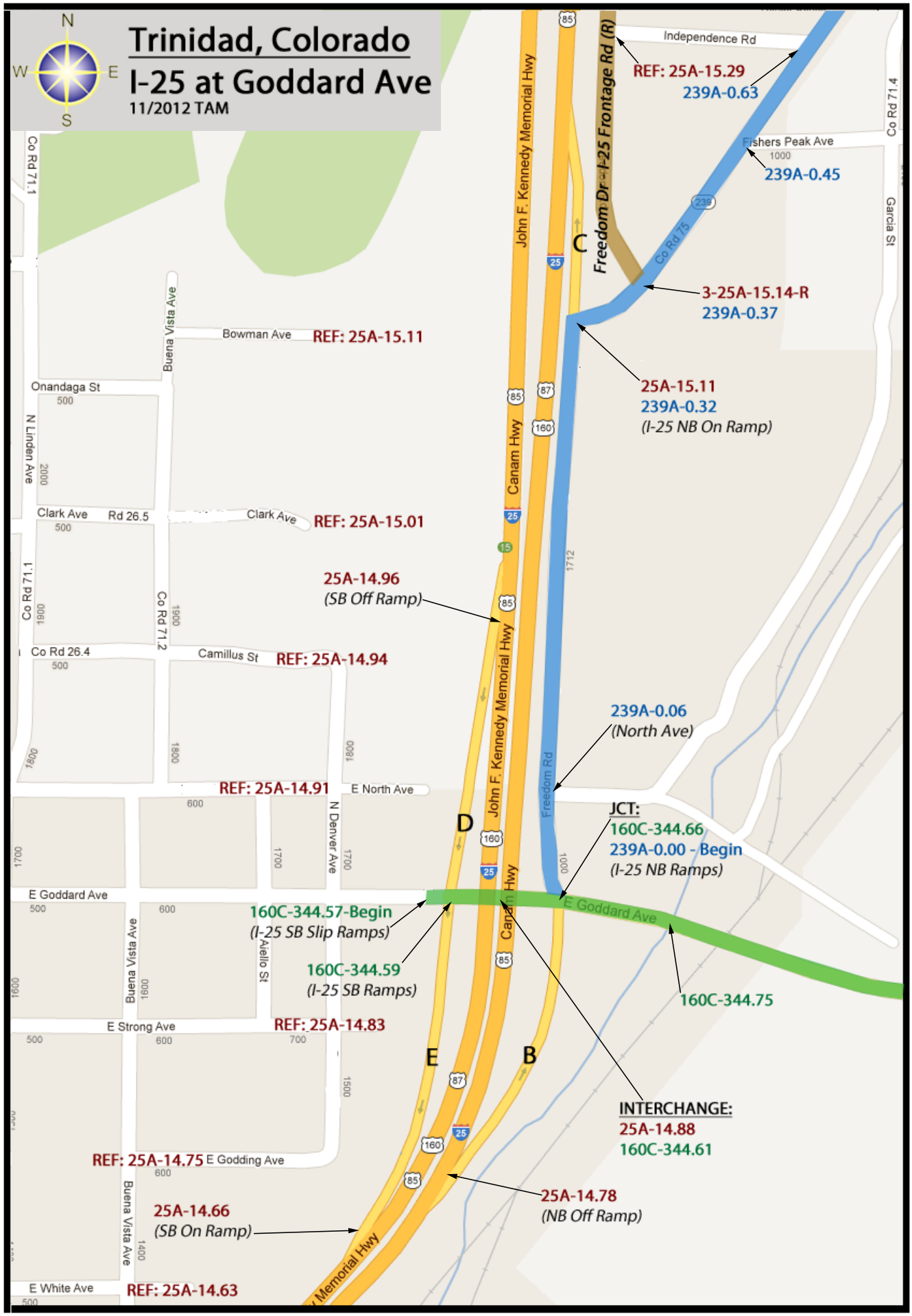
Trinidad, Colorado
I-25 at Goddard Ave
11/2012 TAM
N
W
E
S
Co Rd 71.1
Buena Vista Ave
Bowman Ave
REF: 25A-15.11
Onandaga St
N Linden Ave
Clark Ave
Rd 26.5
Clark Ave
REF: 25A-15.01
Co Rd 71.1
Co Rd 71.2
Co Rd 26.4
Camillus St
REF: 25A-14.94
REF: 25A-14.91
E North Ave
N Denver Ave
E Goddard Ave
Buena Vista Ave
Aiello St
E Strong Ave
REF: 25A-14.83
REF: 25A-14.75
E Godding Ave
Buena Vista Ave
E White Ave
REF: 25A-14.63
John F. Kennedy Memorial Hwy
Canam Hwy
Freedom Dr - I-25 Frontage Rd (R)
Independence Rd
REF: 25A-15.29
239A-0.63
Fishers Peak Ave
239A-0.45
Co Rd 71.4
Garcia St
Co Rd 75
3-25A-15.14-R
239A-0.37
25A-15.11
239A-0.32
(I-25 NB On Ramp)
25A-14.96
(SB Off Ramp)
239A-0.06
(North Ave)
Freedom Rd
JCT:
160C-344.66
239A-0.00 - Begin
(I-25 NB Ramps)
160C-344.57-Begin
(I-25 SB Slip Ramps)
160C-344.59
(I-25 SB Ramps)
160C-344.75
INTERCHANGE:
25A-14.88
160C-344.61
25A-14.78
(NB Off Ramp)
25A-14.66
(SB On Ramp)
C
D
E
B

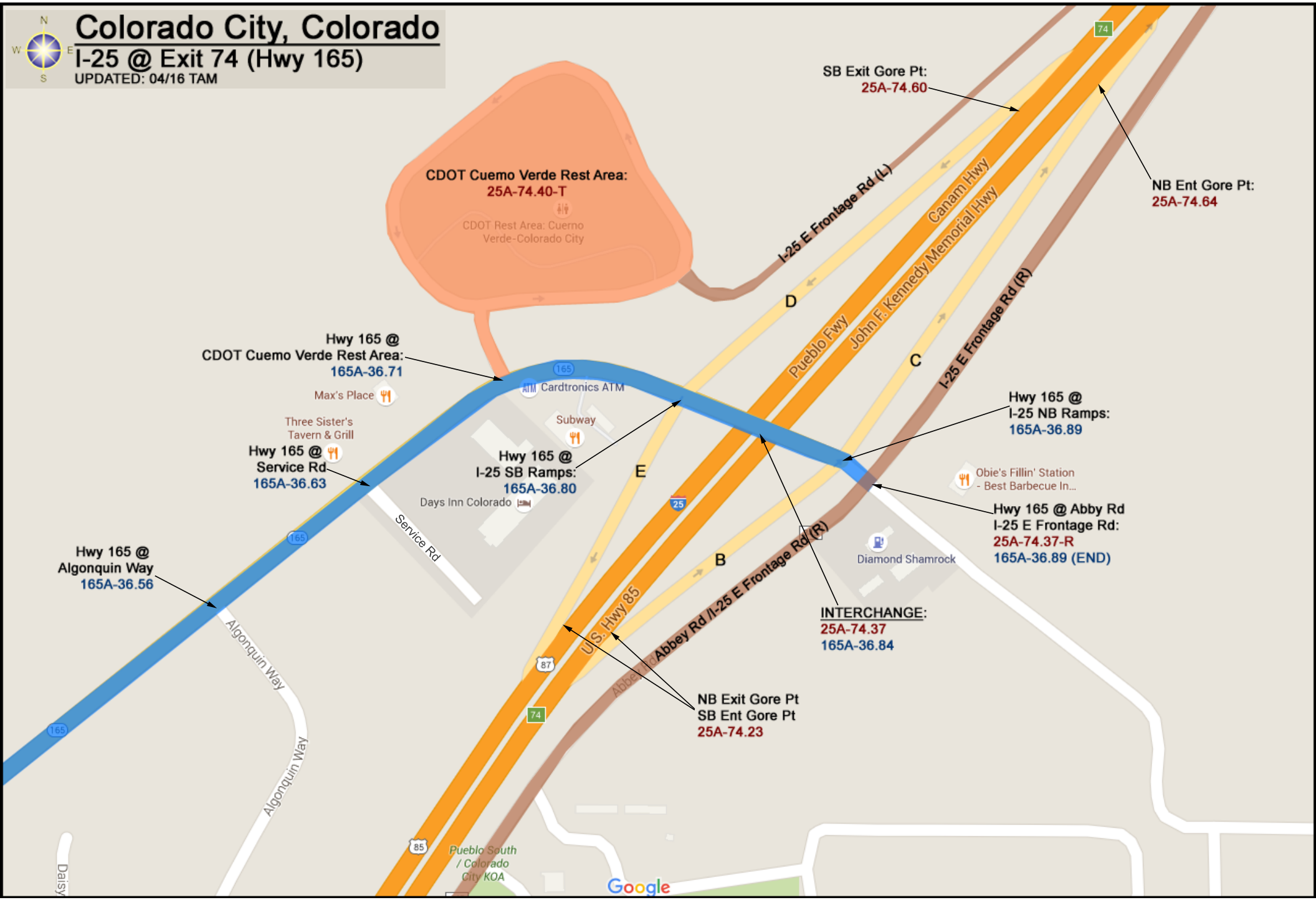
Colorado City, Colorado
I-25 @ Exit 74 (Hwy 165)
UPDATED: 04/16 TAM
SB Exit Gore Pt:
25A-74.60
NB Ent Gore Pt:
25A-74.64
CDOT Cuemo Verde Rest Area:
25A-74.40-T
CDOT Rest Area: Cuerno Verde-Colorado City
I-25 E Frontage Rd (L)
Canam Hwy
John F. Kennedy Memorial Hwy
Pueblo Fwy
I-25 E Frontage Rd (R)
D
C
E
B
Hwy 165 @
CDOT Cuemo Verde Rest Area:
165A-36.71
Cardtronics ATM
Max's Place
Three Sister's Tavern & Grill
Subway
Hwy 165 @
Service Rd
165A-36.63
Hwy 165 @
I-25 SB Ramps:
165A-36.80
Days Inn Colorado
Service Rd
Hwy 165 @
I-25 NB Ramps:
165A-36.89
Obie's Fillin' Station - Best Barbecue In...
Hwy 165 @ Abby Rd
I-25 E Frontage Rd:
25A-74.37-R
165A-36.89 (END)
Diamond Shamrock
Hwy 165 @
Algonquin Way
165A-36.56
Algonquin Way
Algonquin Way
INTERCHANGE:
25A-74.37
165A-36.84
U.S. Hwy 85
Abbey Rd /I-25 E Frontage Rd (R)
NB Exit Gore Pt
SB Ent Gore Pt
25A-74.23
Pueblo South / Colorado City KOA
Google

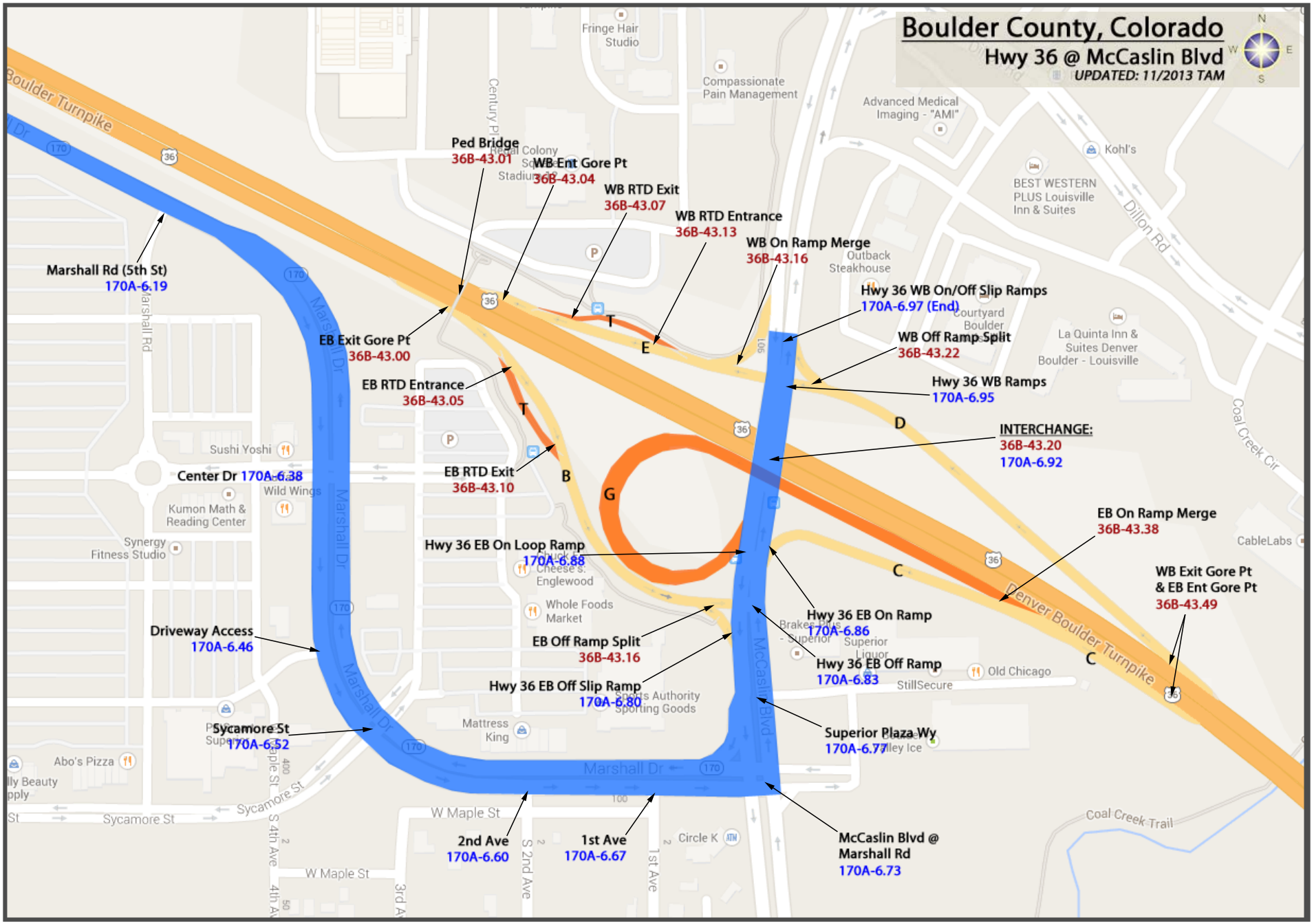
Boulder County, Colorado
Hwy 36 @ McCaslin Blvd
UPDATED: 11/2013 TAM
Ped Bridge
36B-43.01
WB Ent Gore Pt
36B-43.04
WB RTD Exit
36B-43.07
WB RTD Entrance
36B-43.13
WB On Ramp Merge
36B-43.16
Marshall Rd (5th St)
170A-6.19
Hwy 36 WB On/Off Slip Ramps
170A-6.97 (End)
EB Exit Gore Pt
36B-43.00
WB Off Ramp Split
36B-43.22
EB RTD Entrance
36B-43.05
Hwy 36 WB Ramps
170A-6.95
INTERCHANGE:
36B-43.20
170A-6.92
EB RTD Exit
36B-43.10
Center Dr 170A-6.38
EB On Ramp Merge
36B-43.38
Hwy 36 EB On Loop Ramp
170A-6.88
WB Exit Gore Pt
& EB Ent Gore Pt
36B-43.49
Hwy 36 EB On Ramp
170A-6.86
Driveway Access
170A-6.46
EB Off Ramp Split
36B-43.16
Hwy 36 EB Off Ramp
170A-6.83
Hwy 36 EB Off Slip Ramp
170A-6.80
Sycamore St
170A-6.52
Superior Plaza Wy
170A-6.77
2nd Ave
170A-6.60
1st Ave
170A-6.67
McCaslin Blvd @
Marshall Rd
170A-6.73
Boulder Turnpike
Denver Boulder Turnpike
Marshall Dr
Marshall Rd
McCaslin Blvd
Sycamore St
W Maple St
Coal Creek Trail
Dillon Rd
Coal Creek Cir
Century Pl
Fringe Hair Studio
Compassionate Pain Management
Advanced Medical Imaging - "AMI"
Kohl's
BEST WESTERN PLUS Louisville Inn & Suites
Outback Steakhouse
Courtyard Boulder
La Quinta Inn & Suites Denver Boulder - Louisville
Sushi Yoshi
Wild Wings
Kumon Math & Reading Center
Synergy Fitness Studio
Whole Foods Market
Englewood
CableLabs
Superior Liquor
Old Chicago
StillSecure
Sports Authority Sporting Goods
Mattress King
Abo's Pizza
Circle K

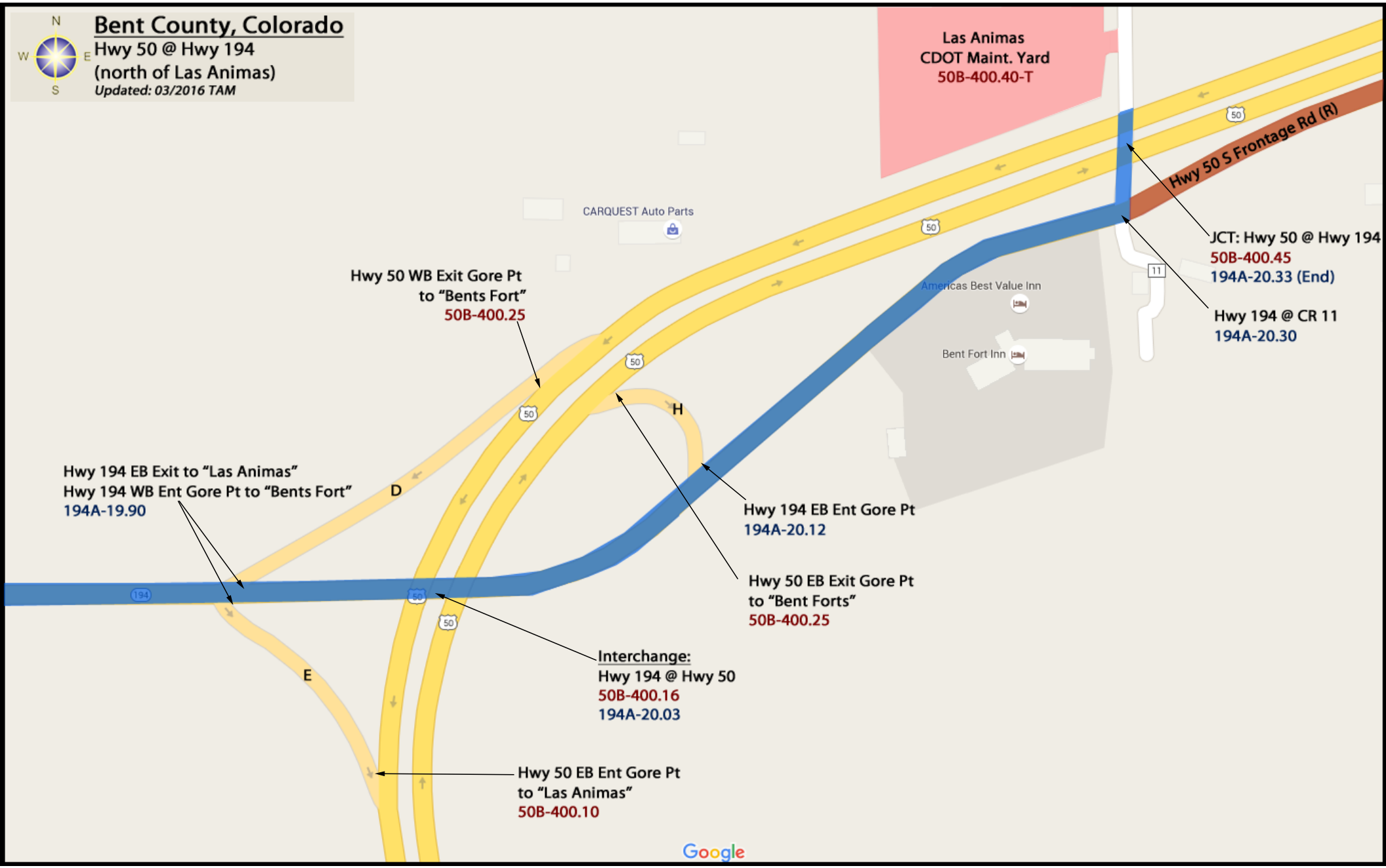
Bent County, Colorado
Hwy 50 @ Hwy 194
(north of Las Animas)
Updated: 03/2016 TAM
N
W
E
S
Las Animas
CDOT Maint. Yard
50B-400.40-T
Hwy 50 S Frontage Rd (R)
CARQUEST Auto Parts
Americas Best Value Inn
Bent Fort Inn
JCT: Hwy 50 @ Hwy 194
50B-400.45
194A-20.33 (End)
Hwy 194 @ CR 11
194A-20.30
Hwy 50 WB Exit Gore Pt
to "Bents Fort"
50B-400.25
H
D
Hwy 194 EB Exit to "Las Animas"
Hwy 194 WB Ent Gore Pt to "Bents Fort"
194A-19.90
Hwy 194 EB Ent Gore Pt
194A-20.12
Hwy 50 EB Exit Gore Pt
to "Bent Forts"
50B-400.25
E
Interchange:
Hwy 194 @ Hwy 50
50B-400.16
194A-20.03
Hwy 50 EB Ent Gore Pt
to "Las Animas"
50B-400.10
Google

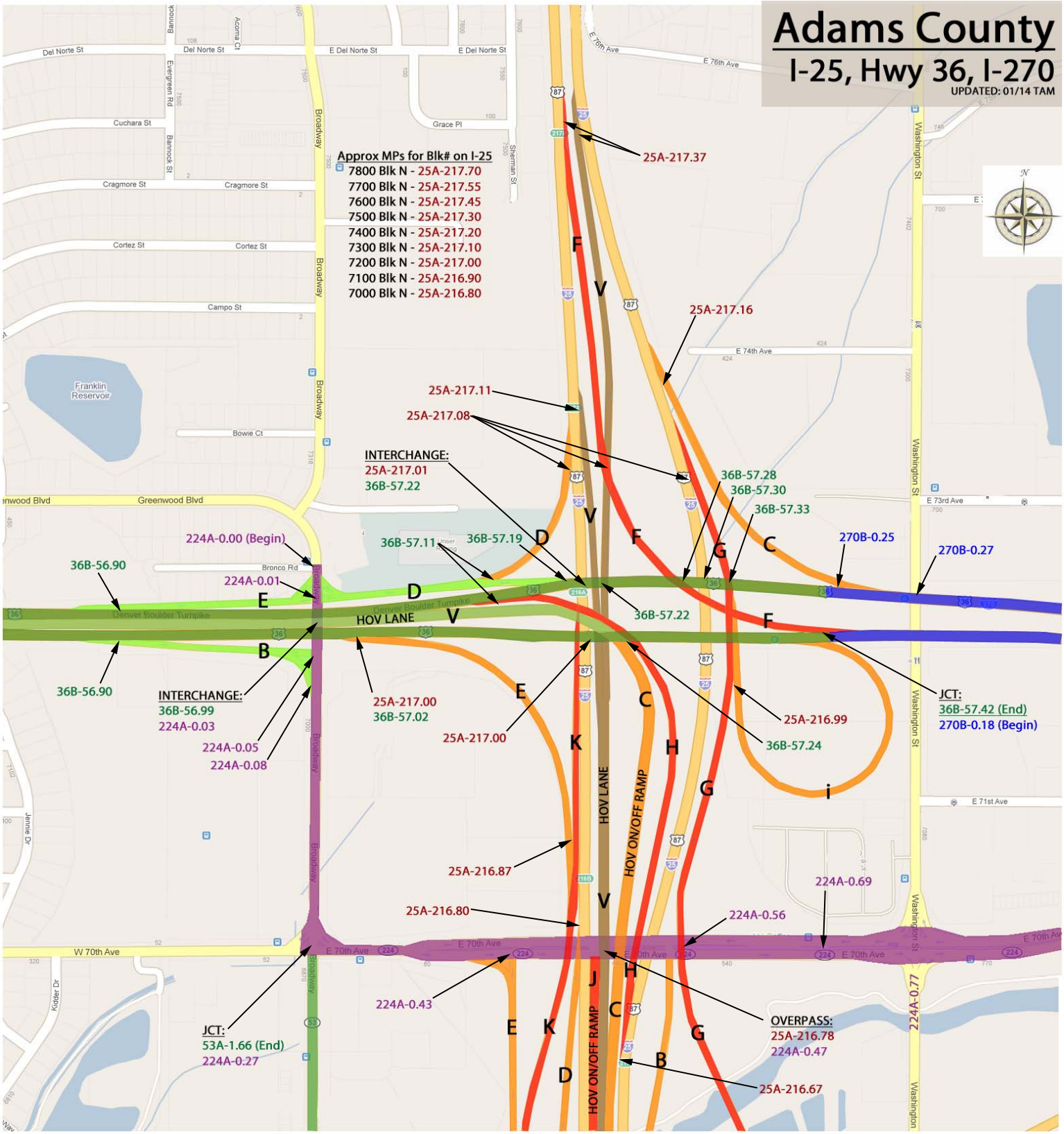
Adams County
I-25, Hwy 36, I-270
UPDATED: 01/14 TAM
Approx MPs for Blk# on I-25
7800 Blk N - 25A-217.70
7700 Blk N - 25A-217.55
7600 Blk N - 25A-217.45
7500 Blk N - 25A-217.30
7400 Blk N - 25A-217.20
7300 Blk N - 25A-217.10
7200 Blk N - 25A-217.00
7100 Blk N - 25A-216.90
7000 Blk N - 25A-216.80
25A-217.37
25A-217.16
25A-217.11
25A-217.08
INTERCHANGE:
25A-217.01
36B-57.22
36B-57.28
36B-57.30
36B-57.33
36B-57.11
36B-57.19
36B-57.22
270B-0.25
270B-0.27
224A-0.00 (Begin)
224A-0.01
36B-56.90
36B-56.90
HOV LANE
INTERCHANGE:
36B-56.99
224A-0.03
224A-0.05
224A-0.08
25A-217.00
36B-57.02
25A-217.00
25A-216.99
36B-57.24
JCT:
36B-57.42 (End)
270B-0.18 (Begin)
25A-216.87
HOV LANE
HOV ON/OFF RAMP
224A-0.69
25A-216.80
224A-0.56
224A-0.43
OVERPASS:
25A-216.78
224A-0.47
JCT:
53A-1.66 (End)
224A-0.27
HOV ON/OFF RAMP
25A-216.67
224A-0.77
Franklin Reservoir
Broadway
Washington St
Del Norte St
E Del Norte St
Cuchara St
Grace Pl
Cragmore St
Cortez St
Campo St
Bowie Ct
Greenwood Blvd
Bronco Rd
Denver Boulder Turnpike
E 70th Ave
W 70th Ave
E 74th Ave
E 73rd Ave
E 71st Ave
E 76th Ave
Jennie Dr
Kidder Dr
Evergreen Rd
Bannock St
Acoma Ct
Sherman St

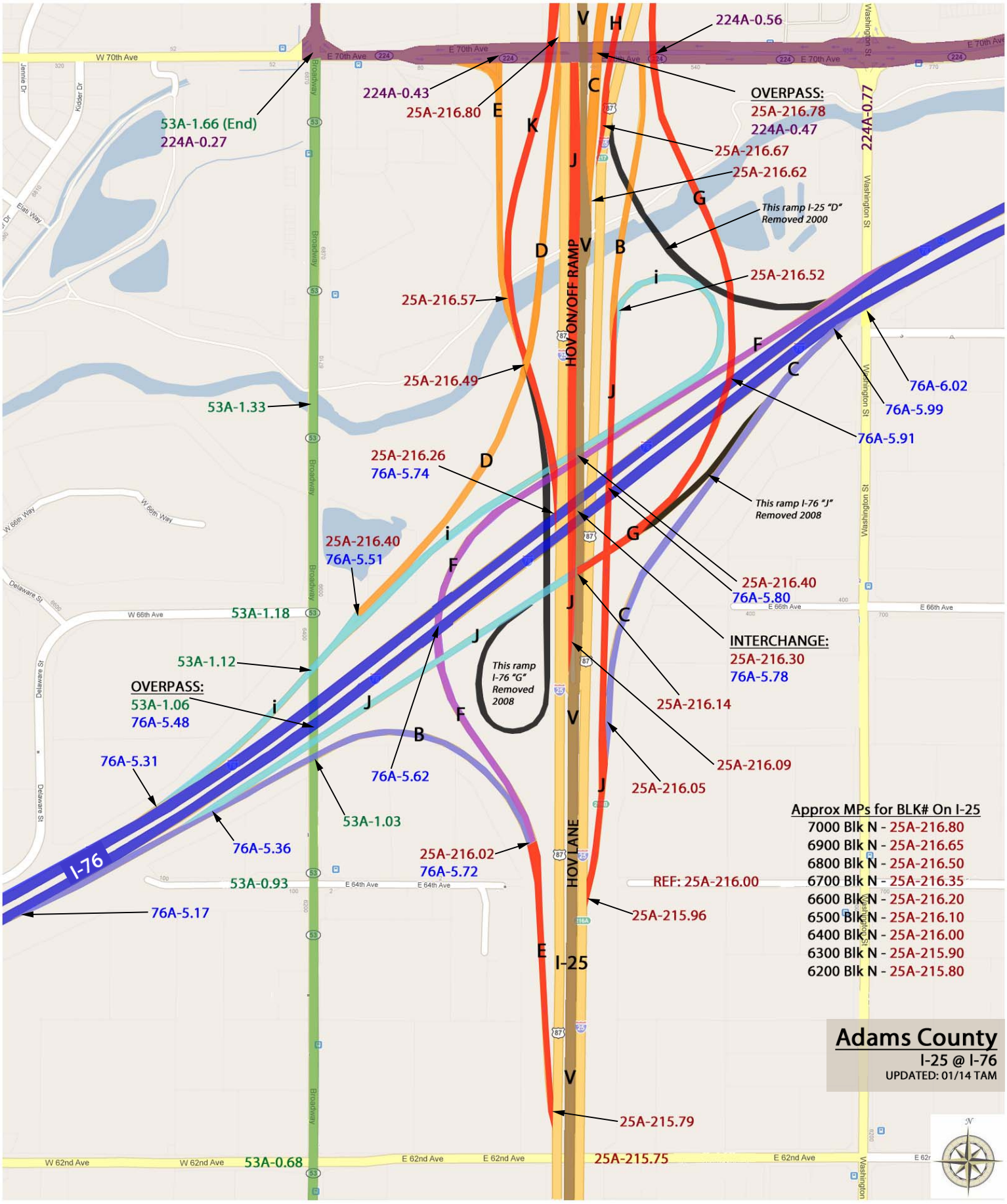
224A-0.56
224A-0.43
25A-216.80
53A-1.66 (End)
224A-0.27
OVERPASS:
25A-216.78
224A-0.47
224A-0.77
25A-216.67
25A-216.62
This ramp I-25 "D" Removed 2000
25A-216.52
25A-216.57
HOV ON/OFF RAMP
25A-216.49
53A-1.33
76A-6.02
76A-5.99
76A-5.91
25A-216.26
76A-5.74
This ramp I-76 "J" Removed 2008
25A-216.40
76A-5.51
25A-216.40
76A-5.80
INTERCHANGE:
25A-216.30
76A-5.78
53A-1.18
53A-1.12
This ramp I-76 "G" Removed 2008
OVERPASS:
53A-1.06
76A-5.48
25A-216.14
25A-216.09
25A-216.05
76A-5.31
76A-5.62
53A-1.03
76A-5.36
25A-216.02
76A-5.72
53A-0.93
REF: 25A-216.00
25A-215.96
76A-5.17
I-25
HOV LANE
25A-215.79
53A-0.68
25A-215.75
I-76
W 70th Ave
E 70th Ave
Washington St
Broadway
W 66th Ave
E 66th Ave
Delaware St
W 62nd Ave
E 62nd Ave
E 64th Ave
Approx MPs for BLK# On I-25
7000 Blk N - 25A-216.80
6900 Blk N - 25A-216.65
6800 Blk N - 25A-216.50
6700 Blk N - 25A-216.35
6600 Blk N - 25A-216.20
6500 Blk N - 25A-216.10
6400 Blk N - 25A-216.00
6300 Blk N - 25A-215.90
6200 Blk N - 25A-215.80
Adams County
I-25 @ I-76
UPDATED: 01/14 TAM

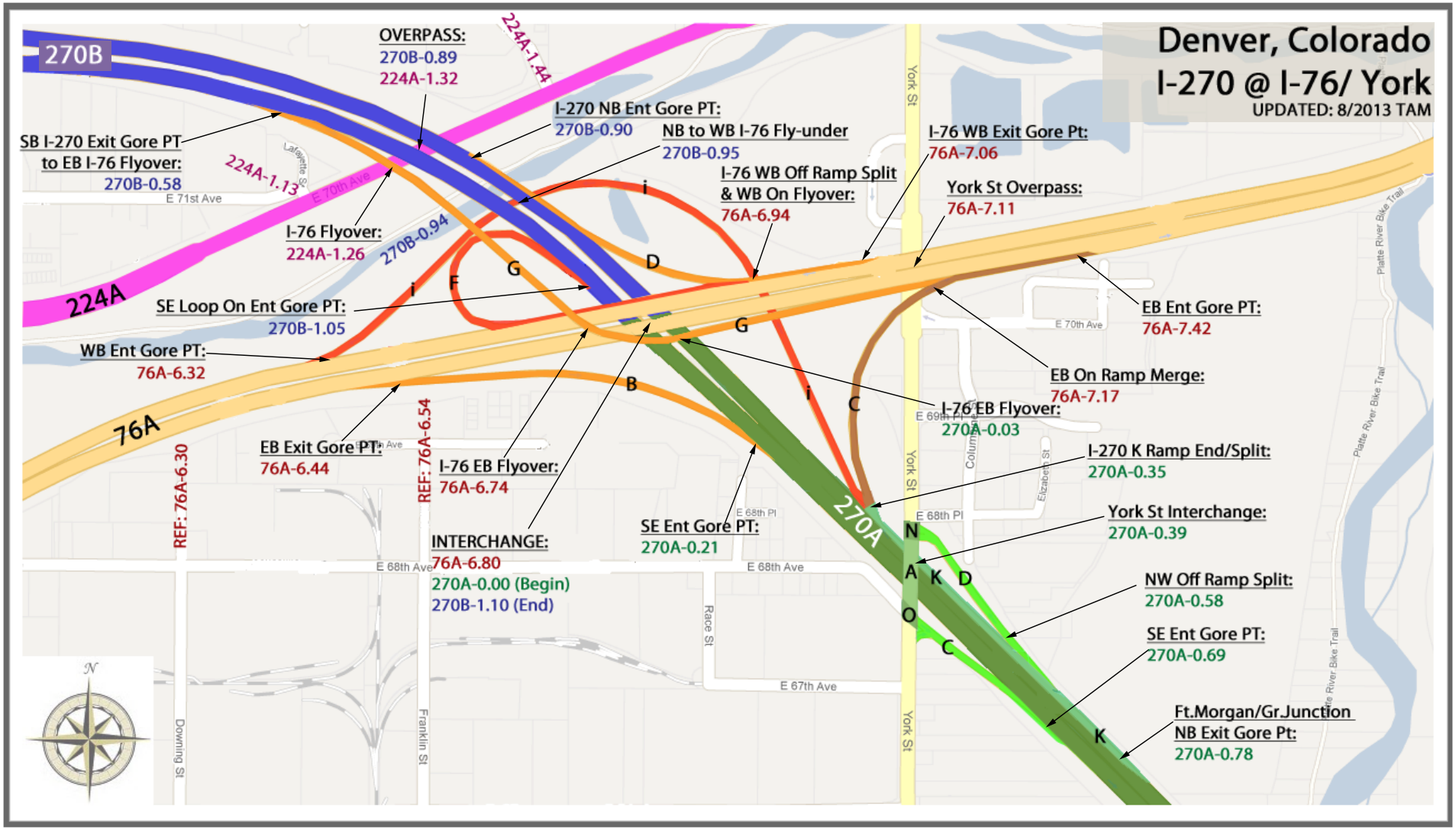
Denver, Colorado
I-270 @ I-76/ York
UPDATED: 8/2013 TAM
270B
OVERPASS:
270B-0.89
224A-1.32
224A-1.44
I-270 NB Ent Gore PT:
270B-0.90
NB to WB I-76 Fly-under
270B-0.95
SB I-270 Exit Gore PT
to EB I-76 Flyover:
270B-0.58
224A-1.13
I-76 Flyover:
224A-1.26
270B-0.94
I-76 WB Off Ramp Split
& WB On Flyover:
76A-6.94
I-76 WB Exit Gore Pt:
76A-7.06
York St Overpass:
76A-7.11
224A
SE Loop On Ent Gore PT:
270B-1.05
WB Ent Gore PT:
76A-6.32
EB Ent Gore PT:
76A-7.42
EB On Ramp Merge:
76A-7.17
I-76 EB Flyover:
270A-0.03
76A
EB Exit Gore PT:
76A-6.44
REF: 76A-6.30
REF: 76A-6.54
I-76 EB Flyover:
76A-6.74
I-270 K Ramp End/Split:
270A-0.35
York St Interchange:
270A-0.39
SE Ent Gore PT:
270A-0.21
INTERCHANGE:
76A-6.80
270A-0.00 (Begin)
270B-1.10 (End)
270A
NW Off Ramp Split:
270A-0.58
SE Ent Gore PT:
270A-0.69
Ft.Morgan/Gr.Junction
NB Exit Gore Pt:
270A-0.78
York St
E 71st Ave
E 70th Ave
E 68th Ave
E 68th Pl
E 67th Ave
Race St
Franklin St
Downing St
Platte River Bike Trail

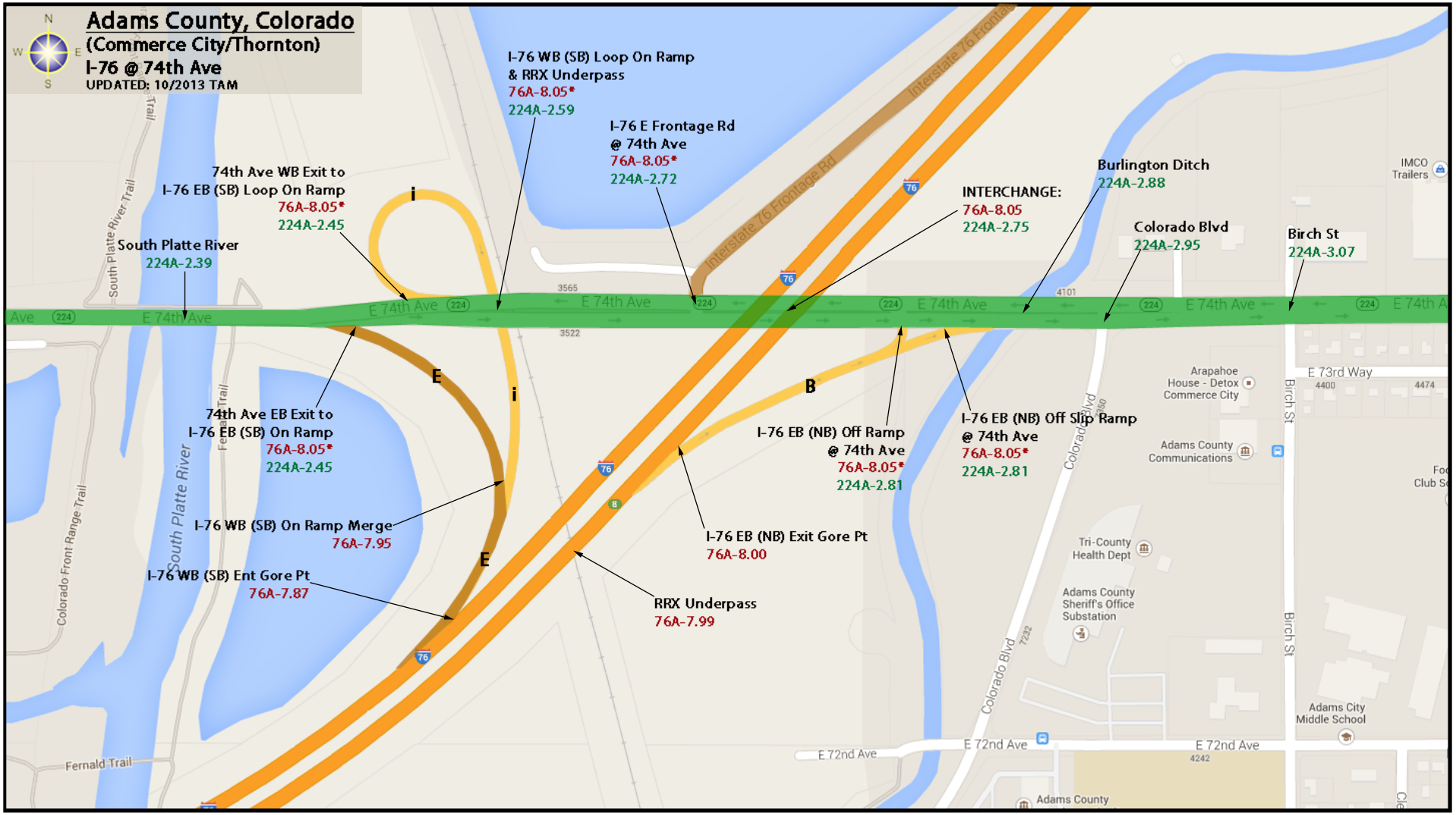
Adams County, Colorado
(Commerce City/Thornton)
I-76 @ 74th Ave
UPDATED: 10/2013 TAM
I-76 WB (SB) Loop On Ramp
& RRX Underpass
76A-8.05*
224A-2.59
I-76 E Frontage Rd
@ 74th Ave
76A-8.05*
224A-2.72
74th Ave WB Exit to
I-76 EB (SB) Loop On Ramp
76A-8.05*
224A-2.45
South Platte River
224A-2.39
INTERCHANGE:
76A-8.05
224A-2.75
Burlington Ditch
224A-2.88
Colorado Blvd
224A-2.95
Birch St
224A-3.07
74th Ave EB Exit to
I-76 EB (SB) On Ramp
76A-8.05*
224A-2.45
I-76 EB (NB) Off Ramp
@ 74th Ave
76A-8.05*
224A-2.81
I-76 EB (NB) Off Slip Ramp
@ 74th Ave
76A-8.05*
224A-2.81
I-76 WB (SB) On Ramp Merge
76A-7.95
I-76 EB (NB) Exit Gore Pt
76A-8.00
I-76 WB (SB) Ent Gore Pt
76A-7.87
RRX Underpass
76A-7.99
E 74th Ave
E 72nd Ave
E 73rd Way
Interstate 76 Frontage Rd
South Platte River Trail
South Platte River
Colorado Front Range Trail
Fernald Trail
Arapahoe House - Detox Commerce City
Adams County Communications
Tri-County Health Dept
Adams County Sheriff's Office Substation
Adams City Middle School
IMCO Trailers
Adams County

Denver, Colorado
I-25 @ I-225
UPDATED: 06/13 TAM
I-25 SB Exit to NB/EB I-225
25A-200.53
225A-0.00*
Quincy Ave Overpass
25A-200.51
225A-0.00*
Code all:
6600-6800 Blk E Quincy
I-25 Ramp "A"
I-225 SB/WB Off Ramp
(to NB I-25)
25A-200.35
225A-0.00*
Quebec St/Ulster St Underpass
225A-0.33
I-225 Off Ramp split
(to NB/SB I-25)
225A-0.30
Code All:
4400 Blk S Quebec &
4500 Blk S Ulster
to I-225 Ramp "A"
I-225 SB/WB On Ramp
(From DTC)
225A-0.75
I-25 SB Exit to Belleview
25A-200.21
225A-0.22
I-225 NB/EB Flyover
25A-200.13
225A-0.00*
I-225 SB Off Ramp Merge Pt
(From SB I-25 to DTC)
225A-0.76
225A-0.73
I-225 SB Off Ramp
(From SB I-25 to DTC)
225A-0.47
I-225 NB/EB Ramp Split
225A-0.29
I-225 SB/WB Off Ramp Tunnel
(to SB I-25)
25A-200.04
225A-0.00*
I-225 SB/WB Off Ramp
(at SB I-25 On Ramp Merge PT)
25A-199.94
225A-0.00*
I-255 NB/EB On Ramp Y Connection
(From NB I-25/Belleview)
225A-0.16
25A-199.92
225A-0.08
DIR CONNECT
(From NB I-25 to NB/EB I-225)
25A-199.88
225A-0.00*
I-25 SB On Ramp Ent Gore Pt
25A-199.85
225A-0.00*
Union Blvd Overpass
25A-199.76
225A-0.00*
Code all:
7500 Blk E Union to
I-25 Ramp "A"
Blk #'s & MP's south of Quincy
& north of Union
4000 Blk S (200.85)
4100 Blk S (200.75)
4200 Blk S (200.65)
4300 Blk S (200.45)
4400 Blk S (200.25)
4500 Blk S (200.15)
4600 Blk S (200.05)
4700 Blk S (199.90)
4800 Blk S (199.80)
Blk #'s & MP's south of Union
4900 Blk S (199.65)
5000 Blk S (199.50)
5100 Blk S (199.35)
5200 Blk S (199.20)
NB On Ramp (from Belleview to I-225)
25A-199.63
225A-0.00*
A
B
C
D
E
F
i
J
K
E Quincy Ave
E Union Ave
S Monaco St
S Syracuse St
S Ulster St
S Quebec St
Eastmoor Dr
Technology Way
E Tufts Ave

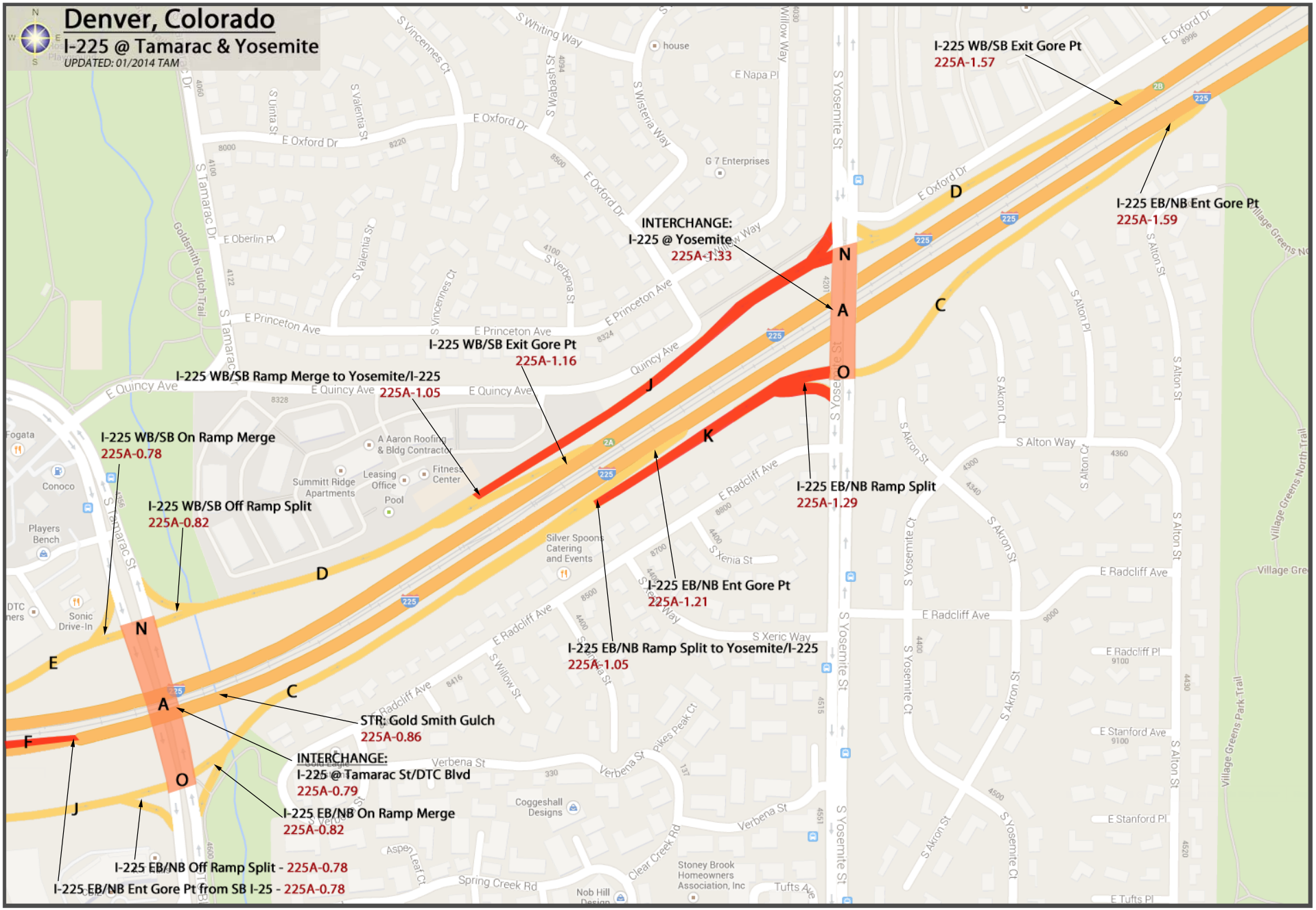
Denver, Colorado
I-225 @ Tamarac & Yosemite
UPDATED: 01/2014 TAM
I-225 WB/SB Exit Gore Pt
225A-1.57
I-225 EB/NB Ent Gore Pt
225A-1.59
INTERCHANGE:
I-225 @ Yosemite
225A-1.33
I-225 WB/SB Exit Gore Pt
225A-1.16
I-225 WB/SB Ramp Merge to Yosemite/I-225
225A-1.05
I-225 WB/SB On Ramp Merge
225A-0.78
I-225 WB/SB Off Ramp Split
225A-0.82
I-225 EB/NB Ramp Split
225A-1.29
I-225 EB/NB Ent Gore Pt
225A-1.21
I-225 EB/NB Ramp Split to Yosemite/I-225
225A-1.05
STR: Gold Smith Gulch
225A-0.86
INTERCHANGE:
I-225 @ Tamarac St/DTC Blvd
225A-0.79
I-225 EB/NB On Ramp Merge
225A-0.82
I-225 EB/NB Off Ramp Split - 225A-0.78
I-225 EB/NB Ent Gore Pt from SB I-25 - 225A-0.78
A
C
D
E
F
J
K
N
O

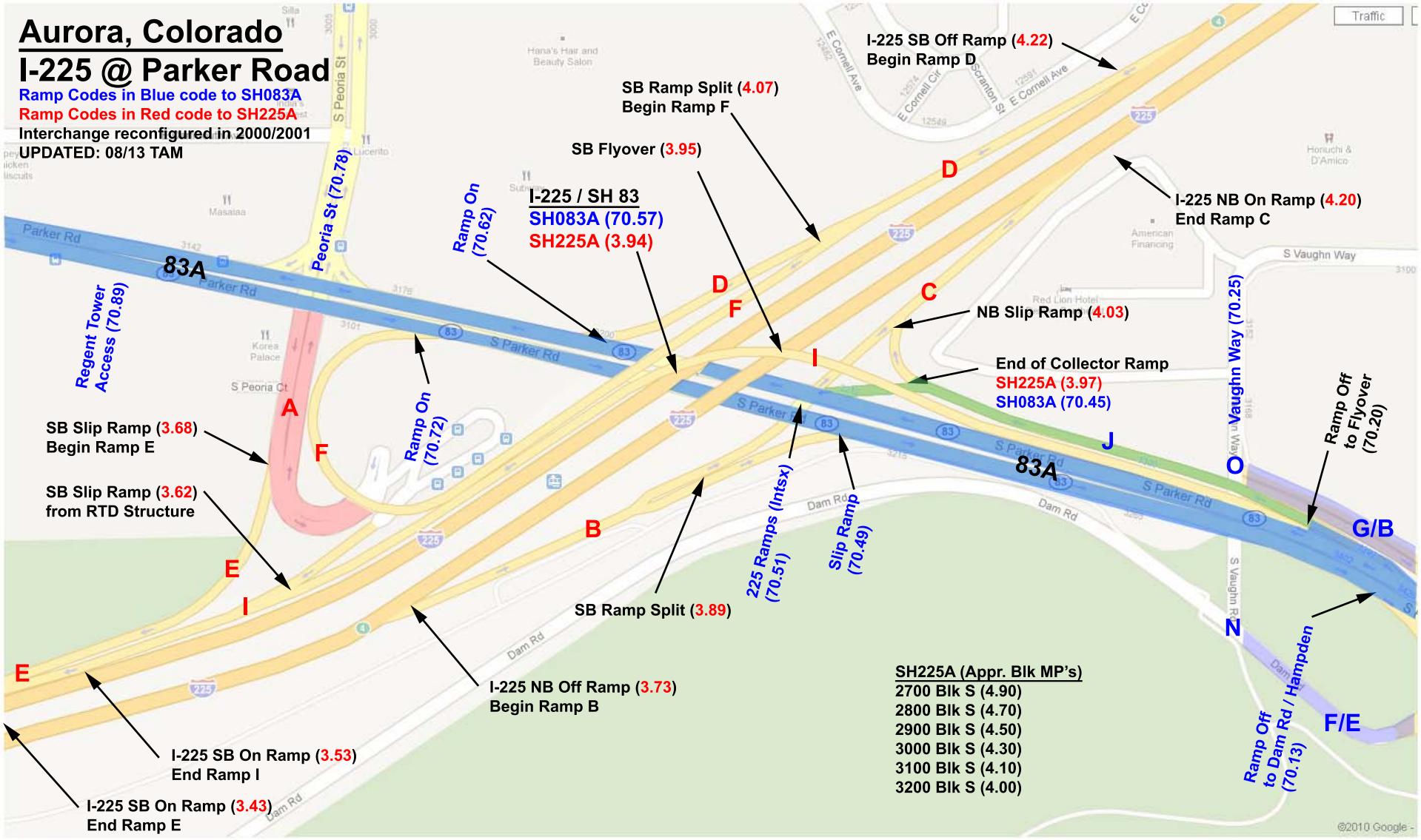
Aurora, Colorado
I-225 @ Parker Road
Ramp Codes in Blue code to SH083A
Ramp Codes in Red code to SH225A
Interchange reconfigured in 2000/2001
UPDATED: 08/13 TAM
I-225 SB Off Ramp (4.22)
Begin Ramp D
SB Ramp Split (4.07)
Begin Ramp F
SB Flyover (3.95)
I-225 NB On Ramp (4.20)
End Ramp C
I-225 / SH 83
SH083A (70.57)
SH225A (3.94)
Ramp On (70.62)
Peoria St (70.78)
Regent Tower Access (70.89)
83A
NB Slip Ramp (4.03)
End of Collector Ramp
SH225A (3.97)
SH083A (70.45)
Ramp On (70.72)
SB Slip Ramp (3.68)
Begin Ramp E
SB Slip Ramp (3.62)
from RTD Structure
225 Ramps (Intsx) (70.51)
Slip Ramp (70.49)
Vaughn Way (70.25)
Ramp Off to Flyover (70.20)
SB Ramp Split (3.89)
I-225 NB Off Ramp (3.73)
Begin Ramp B
I-225 SB On Ramp (3.53)
End Ramp I
I-225 SB On Ramp (3.43)
End Ramp E
SH225A (Appr. Blk MP's)
2700 Blk S (4.90)
2800 Blk S (4.70)
2900 Blk S (4.50)
3000 Blk S (4.30)
3100 Blk S (4.10)
3200 Blk S (4.00)
Ramp Off to Dam Rd / Hampden (70.13)
Parker Rd
S Parker Rd
S Peoria St
S Peoria Ct
S Vaughn Way
E Cornell Ave
Dam Rd
Traffic
©2010 Google -

Aurora, Colorado
I-225 @ Iliff Ave

I-225 SB Ramp Intersections Reconfigured in 2003

I-225 NB Ramp Intersections Reconfigured in 2001/2002

2012-Present - under construction

UPDATED: 04/2016 TAM

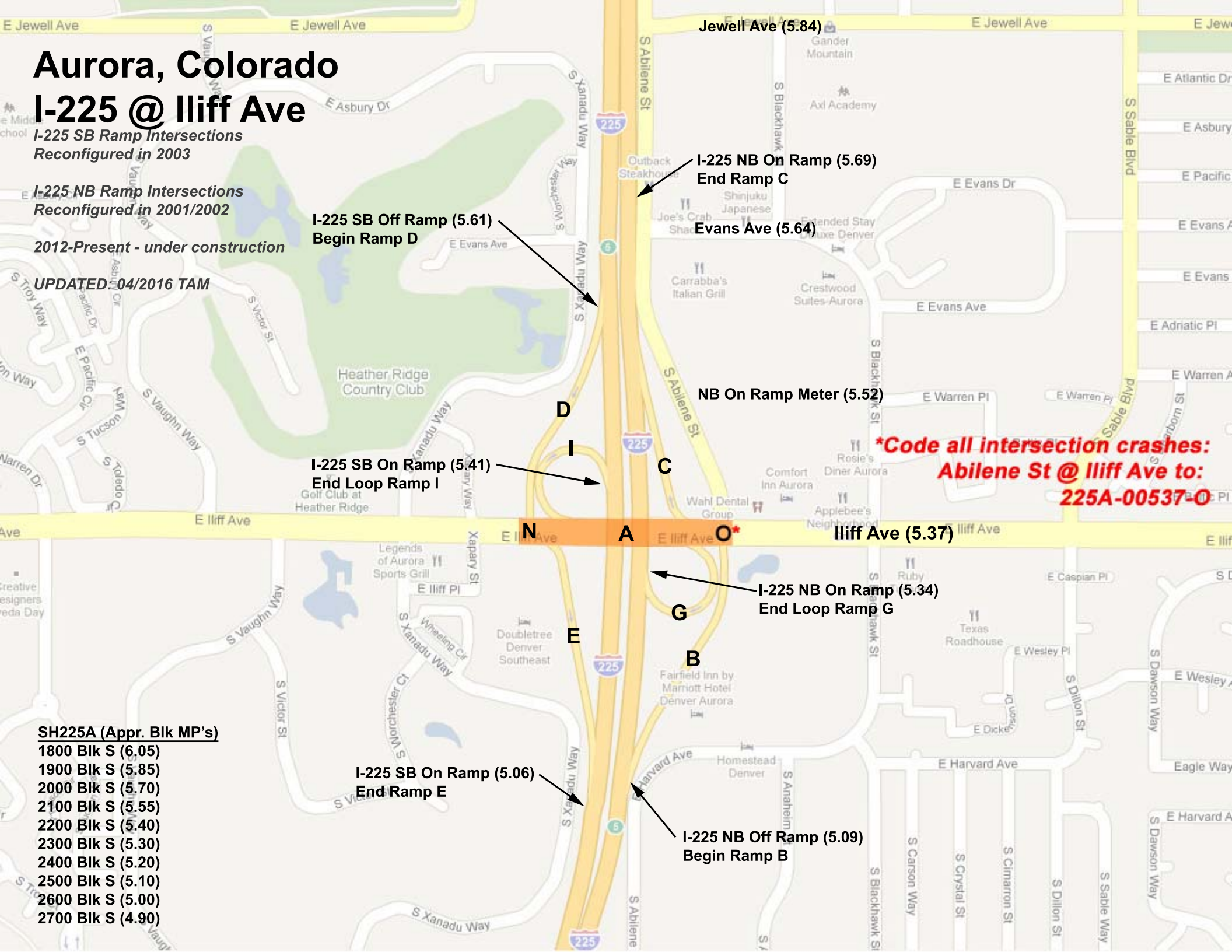

SH225A (Appr. Blk MP's)

1800 Blk S (6.05)
1900 Blk S (5.85)
2000 Blk S (5.70)
2100 Blk S (5.55)
2200 Blk S (5.40)
2300 Blk S (5.30)
2400 Blk S (5.20)
2500 Blk S (5.10)
2600 Blk S (5.00)
2700 Blk S (4.90)

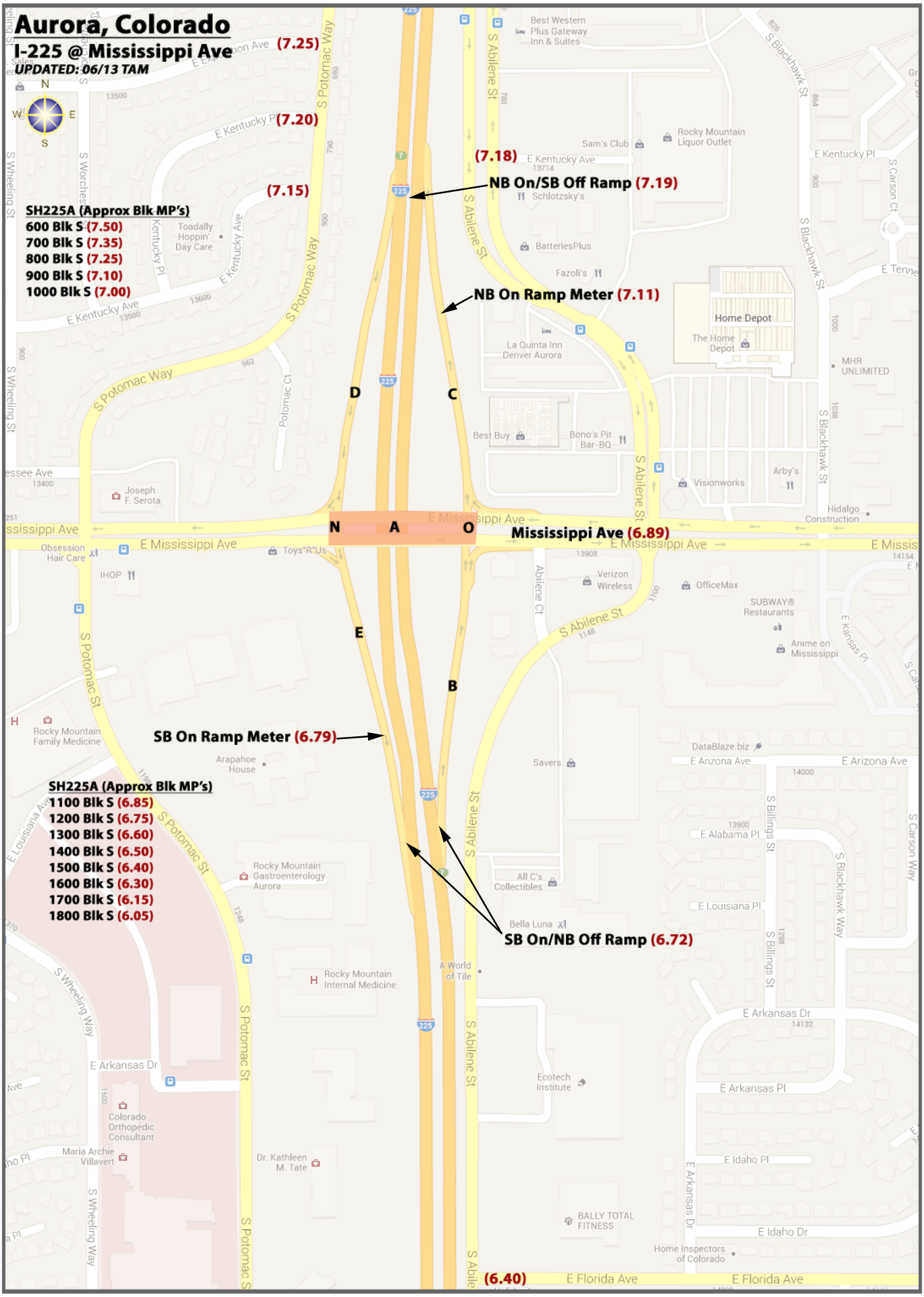
Aurora, Colorado
I-225 @ Mississippi Ave
UPDATED: 06/13 TAM
(7.25)
(7.20)
(7.15)
(7.18)
NB On/SB Off Ramp (7.19)
NB On Ramp Meter (7.11)
SH225A (Approx Blk MP's)
600 Blk S (7.50)
700 Blk S (7.35)
800 Blk S (7.25)
900 Blk S (7.10)
1000 Blk S (7.00)
D
C
N
A
O
Mississippi Ave (6.89)
E
B
SB On Ramp Meter (6.79)
SH225A (Approx Blk MP's)
1100 Blk S (6.85)
1200 Blk S (6.75)
1300 Blk S (6.60)
1400 Blk S (6.50)
1500 Blk S (6.40)
1600 Blk S (6.30)
1700 Blk S (6.15)
1800 Blk S (6.05)
SB On/NB Off Ramp (6.72)
(6.40)
S Potomac Way
S Abilene St
E Mississippi Ave
E Kentucky Ave
E Arizona Ave
E Arkansas Dr
E Florida Ave
S Potomac St
S Wheeling Way
S Billings St
S Blackhawk Way
Best Western Plus Gateway Inn & Suites
Sam's Club
Rocky Mountain Liquor Outlet
Schlotzsky's
BatteriesPlus
Fazoli's
Home Depot
La Quinta Inn Denver Aurora
Best Buy
Bono's Pit Bar-BQ
Visionworks
Arby's
Toadally Hoppin' Day Care
Joseph F. Serota
Obsession Hair Care
IHOP
Toys"R"Us
Verizon Wireless
OfficeMax
SUBWAY® Restaurants
Anime on Mississippi
Rocky Mountain Family Medicine
Arapahoe House
Savers
DataBlaze.biz
Rocky Mountain Gastroenterology Aurora
All C's Collectibles
Bella Luna
Rocky Mountain Internal Medicine
A World of Tile
Ecotech Institute
Colorado Orthopedic Consultant
Maria Archie Villavert
Dr. Kathleen M. Tate
BALLY TOTAL FITNESS
Home Inspectors of Colorado

Aurora, Colorado
I-225 @ Alameda
UDPATED: 06/2014 TAM
REF:
E Bayaud Ave 225A-8.21
I-225 SB Exit Gore Pt
225A-8.26
I-225 NB Ent Gore Pt
225A-8.16
I-225 NB On Ramp Meter
225A-8.09
SB Off Ramp Overpass
225A-8.01
I-225 SB Off Ramp Split
225A-7.99
INTERCHANGE:
225A-7.92
SB On Ramp Overpass
225A-7.85
I-225 NB Off Ramp Split
225A-7.88
REF:
E Nevada Pl 225A-7.78
REF:
E Dakota Ave 225A-7.72
I-225 NB Exit Gore Pt
225A-7.67
I-225 SB On Ramp Meter
225A-7.72
REF:
225A-7.65 E Dakota Way
I-225 SB Ent Gore Pt
225A-7.52
REF:
E Dakota Pl 225A-7.60
REF:
S Potomac Cir 225A-7.56
A
O
C
D
E
B
E Alameda Ave
S Potomac St
S Abilene St
E Cedar Ave
N
W
E
S

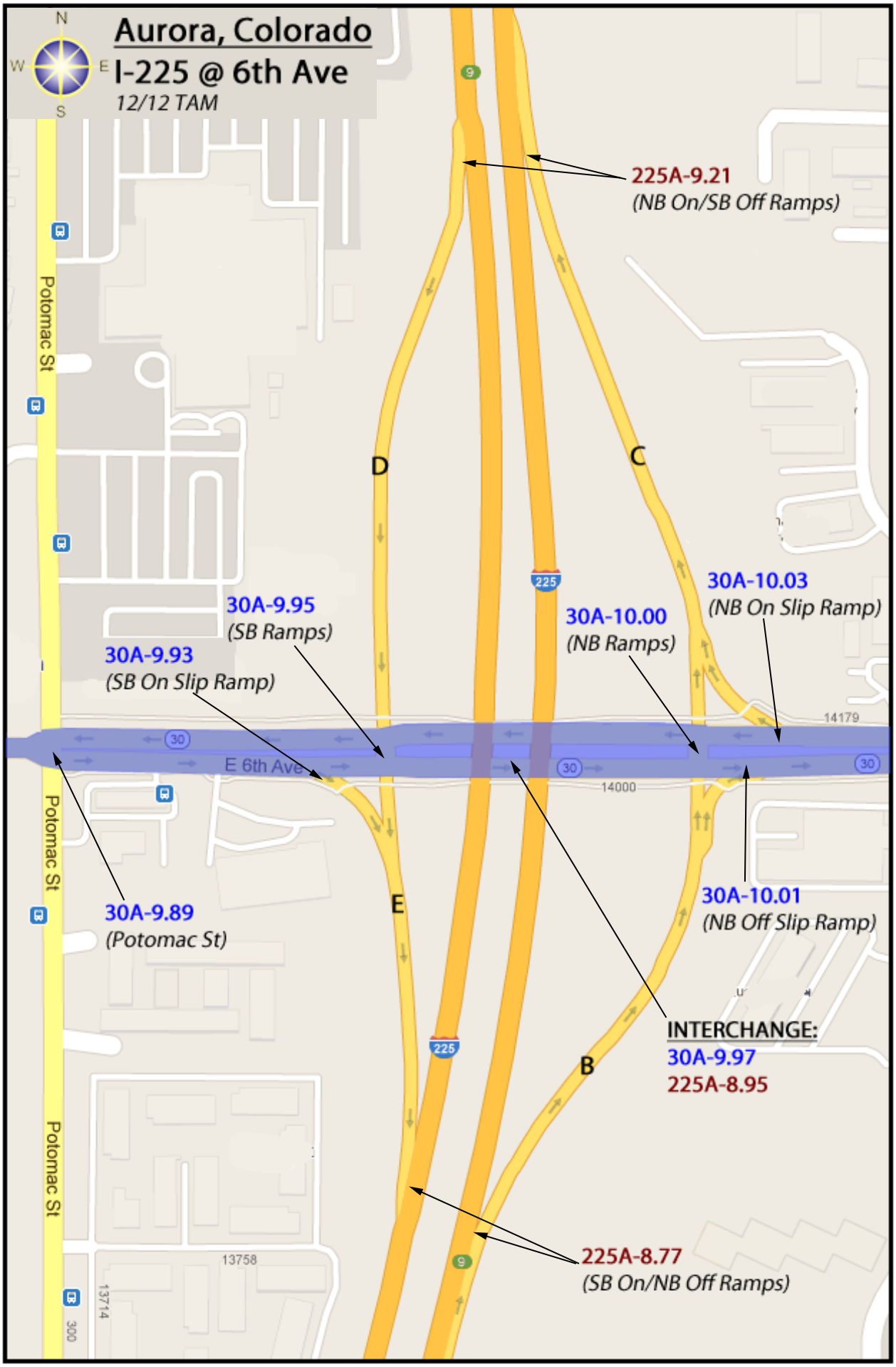
Aurora, Colorado
I-225 @ 6th Ave
12/12 TAM
N
W
E
S
225A-9.21
(NB On/SB Off Ramps)
Potomac St
D
C
225
30A-10.03
(NB On Slip Ramp)
30A-9.95
(SB Ramps)
30A-10.00
(NB Ramps)
30A-9.93
(SB On Slip Ramp)
14179
30
E 6th Ave
14000
30A-9.89
(Potomac St)
E
30A-10.01
(NB Off Slip Ramp)
INTERCHANGE:
30A-9.97
225A-8.95
B
13758
13714
300
225A-8.77
(SB On/NB Off Ramps)

Arapahoe/Adams County
Aurora, Colorado
I-225 @ Colfax/17th Pl
New Configuration opened Feb 2013
TAM 10/2013
N
S
E
W
I-225 SB Exit Gore PT
To Colfax/17th Pl
mile point approx
225A-10.51
I-225 NB Ent Gore PT
From Colfax/17th Pl
mile point approx
225A-10.50
Ref: Montview Blvd 225A-10.50
Blk #s and Approx MP for I-225
1600 Blk N - 225A-10.10
1700 Blk N - 225A-10.20
1800 Blk N - 225A-10.30
1900 Blk N - 225A-10.35
2000 Blk N - 225A-10.45
2100 Blk N - 225A-10.50
2200 Blk N - 225A-10.60
2300 Blk N - 225A-10.70
D
C
N
A
O
Interchange - 17th Pl
mile point approx
225A-10.25
Ref: E St 225A-10.14
Ref: D St 225A-10.11
Ref: C St 225A-10.09
E
B
I-225 SB Ent Gore PT
From 17th Pl
mile point approx
225A-10.01
I-225 NB Exit Gore PT
To 17th Pl
mile point approx
225A-10.03
D
C
Fitzsimons/Potomac
40C-306.19
Toll Gate Crk
40C-306.28
40C-306.28
Yuba St
40C-306.16
Billings St
40C-306.40
RTD Driveway
40C-306.45
Sable Blvd
40C-306.66
Xanadu St
40C-306.03
I-225 SB Ramps
40C-306.32
I-225 NB Ramps
40C-306.38
E
I-225/Colfax Interchange:
40C-306.34
225A-9.90
B
Ref: 14th Ave 225A-9.83
Ref: 14th Pl 225A-9.78
I-225 SB Ent Gore PT
From Colfax/17th Pl
mile point approx
225A-9.70
Blk #s and Approx MP for I-225
1500 Blk N - 225A-10.00
1400 Blk N - 225A-9.85
1300 Blk N - 225A-9.75
1200 Blk N - 225A-9.50
I-225 NB Exit Gore PT
To Colfax
mile point approx
225A-9.62
Ref: 13th Ave 225A-9.68
E Colfax Ave
Evergreen Ave
E 17th Pl
E 17th Ave
E 19th Pl
E 18th Pl
E 16th Pl
E 13th Ave
E 13th Pl
Fitzsimons Pkwy
Sable Blvd
Billings St
Potomac St
Toll Gate Creek

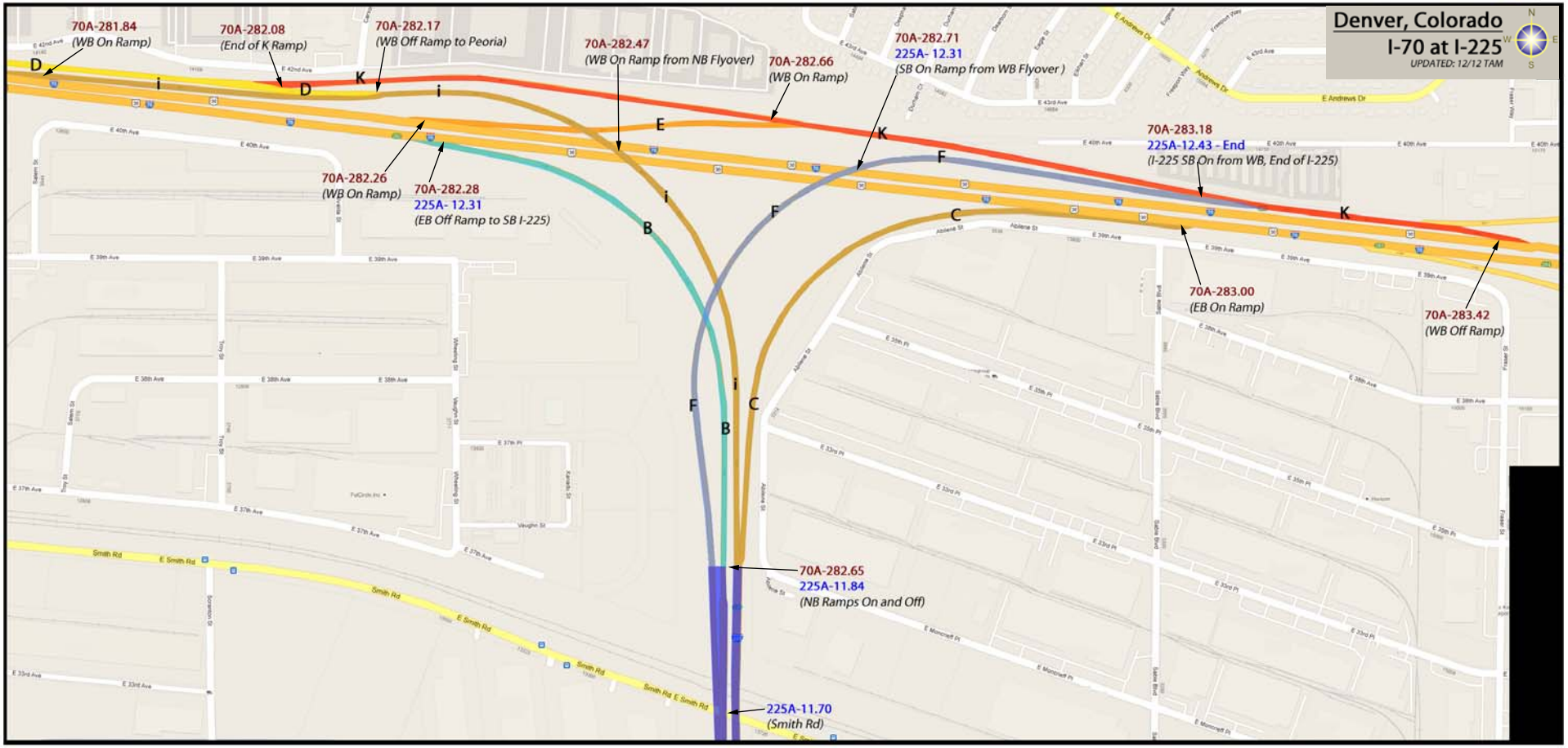
Denver, Colorado
I-70 at I-225
UPDATED: 12/12 TAM
70A-281.84
(WB On Ramp)
70A-282.08
(End of K Ramp)
70A-282.17
(WB Off Ramp to Peoria)
70A-282.47
(WB On Ramp from NB Flyover)
70A-282.66
(WB On Ramp)
70A-282.71
225A- 12.31
(SB On Ramp from WB Flyover)
70A-283.18
225A-12.43 - End
(I-225 SB On from WB, End of I-225)
70A-282.26
(WB On Ramp)
70A-282.28
225A- 12.31
(EB Off Ramp to SB I-225)
70A-283.00
(EB On Ramp)
70A-283.42
(WB Off Ramp)
70A-282.65
225A-11.84
(NB Ramps On and Off)
225A-11.70
(Smith Rd)

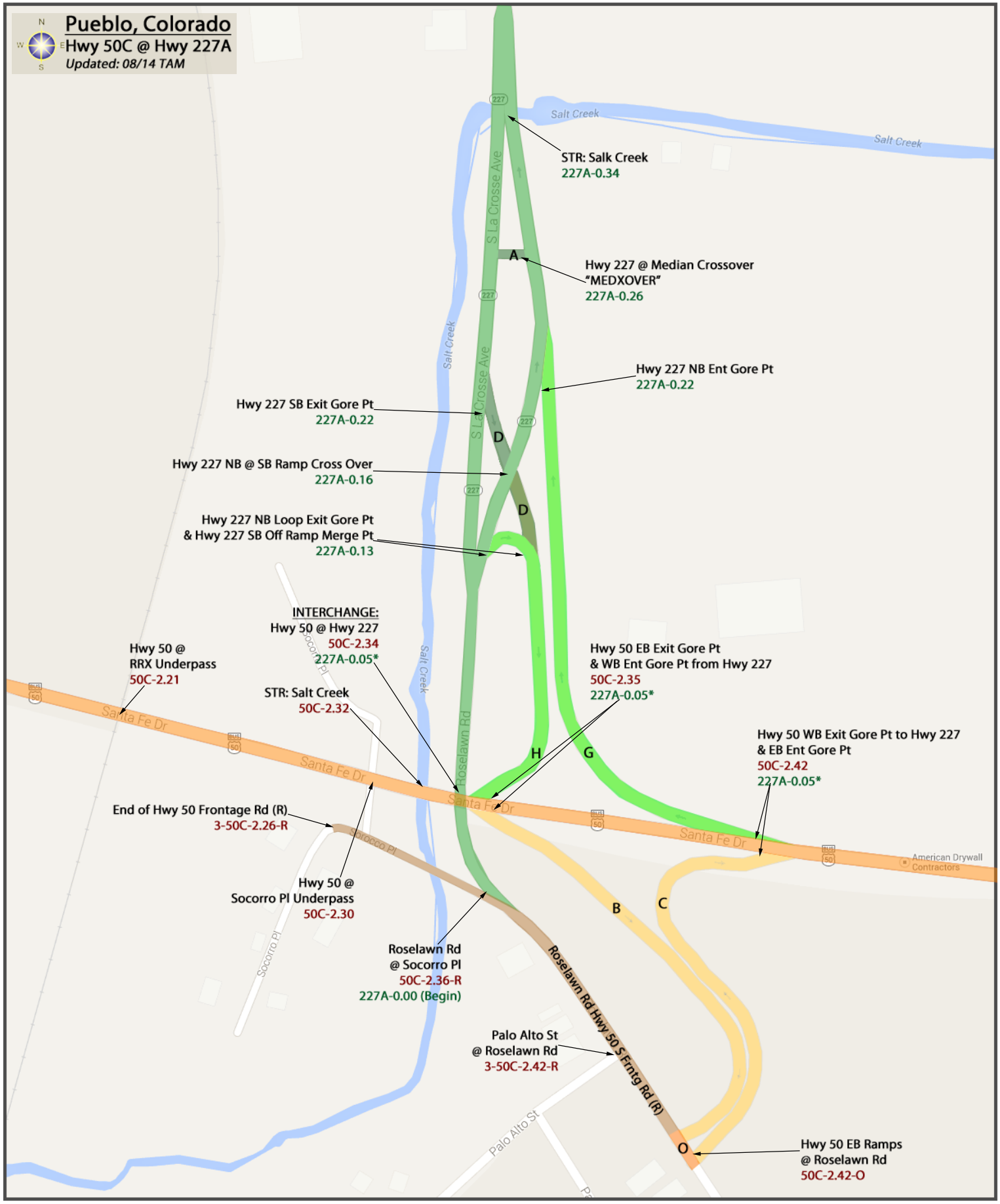
Pueblo, Colorado
Hwy 50C @ Hwy 227A
Updated: 08/14 TAM
STR: Salk Creek
227A-0.34
Hwy 227 @ Median Crossover
"MEDXOVER"
227A-0.26
Hwy 227 NB Ent Gore Pt
227A-0.22
Hwy 227 SB Exit Gore Pt
227A-0.22
Hwy 227 NB @ SB Ramp Cross Over
227A-0.16
Hwy 227 NB Loop Exit Gore Pt
& Hwy 227 SB Off Ramp Merge Pt
227A-0.13
INTERCHANGE:
Hwy 50 @ Hwy 227
50C-2.34
227A-0.05*
Hwy 50 @
RRX Underpass
50C-2.21
STR: Salt Creek
50C-2.32
Hwy 50 EB Exit Gore Pt
& WB Ent Gore Pt from Hwy 227
50C-2.35
227A-0.05*
Hwy 50 WB Exit Gore Pt to Hwy 227
& EB Ent Gore Pt
50C-2.42
227A-0.05*
End of Hwy 50 Frontage Rd (R)
3-50C-2.26-R
Hwy 50 @
Socorro Pl Underpass
50C-2.30
Roselawn Rd
@ Socorro Pl
50C-2.36-R
227A-0.00 (Begin)
Palo Alto St
@ Roselawn Rd
3-50C-2.42-R
Hwy 50 EB Ramps
@ Roselawn Rd
50C-2.42-O
Roselawn Rd Hwy 50 S Frntg Rd (R)
A
D
D
H
G
B
C
O
Salt Creek
S La Crosse Ave
Roselawn Rd
Socorro Pl
Palo Alto St
Santa Fe Dr
American Drywall Contractors

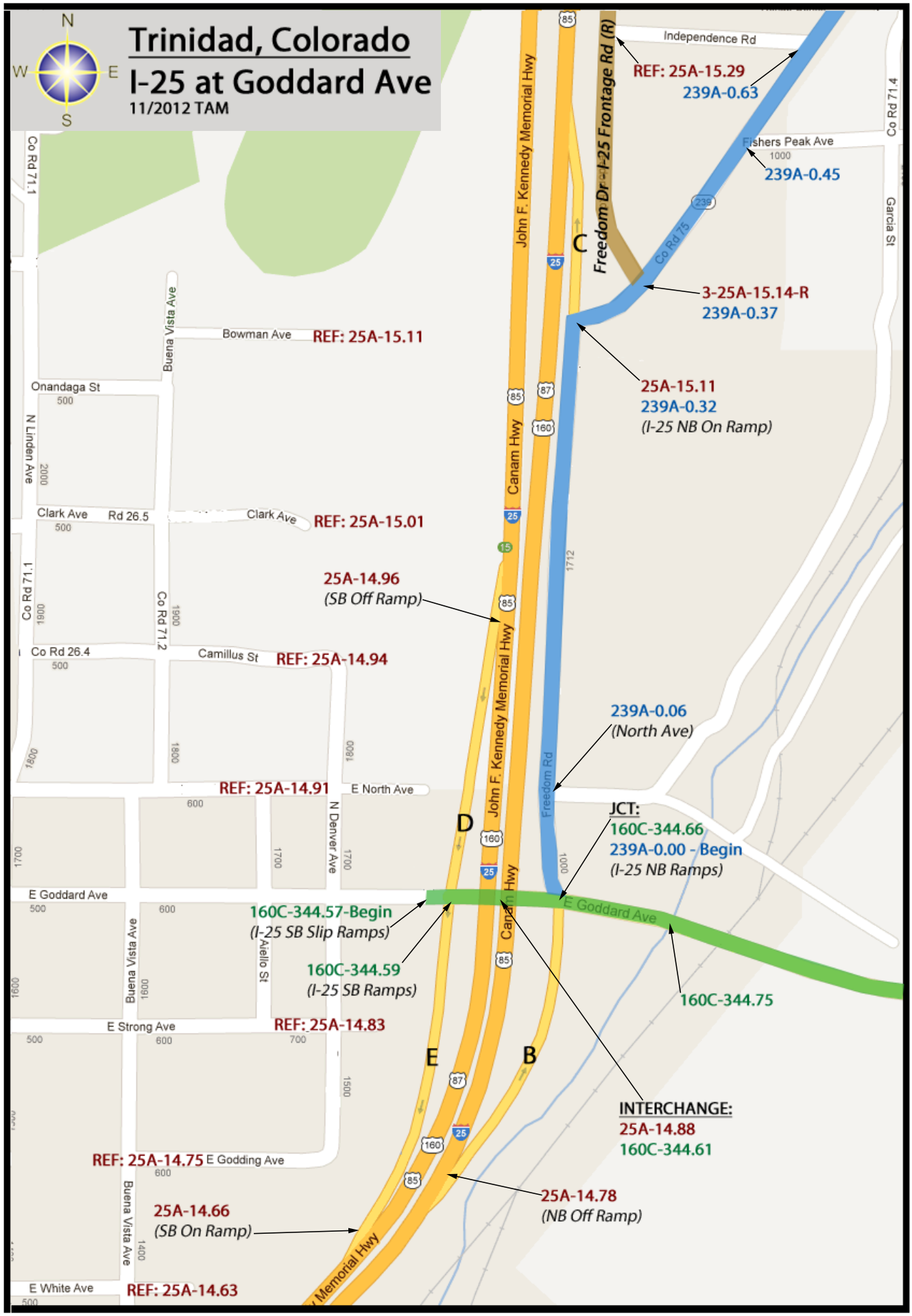
Trinidad, Colorado
I-25 at Goddard Ave
11/2012 TAM
N
W
E
S
Co Rd 71.1
Buena Vista Ave
Bowman Ave
REF: 25A-15.11
Onandaga St
N Linden Ave
Clark Ave
Rd 26.5
Clark Ave
REF: 25A-15.01
Co Rd 71.1
Co Rd 71.2
Co Rd 26.4
Camillus St
REF: 25A-14.94
REF: 25A-14.91
E North Ave
N Denver Ave
E Goddard Ave
Buena Vista Ave
Aiello St
E Strong Ave
REF: 25A-14.83
REF: 25A-14.75
E Godding Ave
Buena Vista Ave
E White Ave
REF: 25A-14.63
John F. Kennedy Memorial Hwy
Canam Hwy
Freedom Dr - I-25 Frontage Rd (R)
Independence Rd
REF: 25A-15.29
239A-0.63
Fishers Peak Ave
239A-0.45
Co Rd 71.4
Garcia St
Co Rd 75
3-25A-15.14-R
239A-0.37
25A-15.11
239A-0.32
(I-25 NB On Ramp)
25A-14.96
(SB Off Ramp)
239A-0.06
(North Ave)
Freedom Rd
JCT:
160C-344.66
239A-0.00 - Begin
(I-25 NB Ramps)
160C-344.57-Begin
(I-25 SB Slip Ramps)
160C-344.59
(I-25 SB Ramps)
160C-344.75
INTERCHANGE:
25A-14.88
160C-344.61
25A-14.78
(NB Off Ramp)
25A-14.66
(SB On Ramp)
C
D
E
B

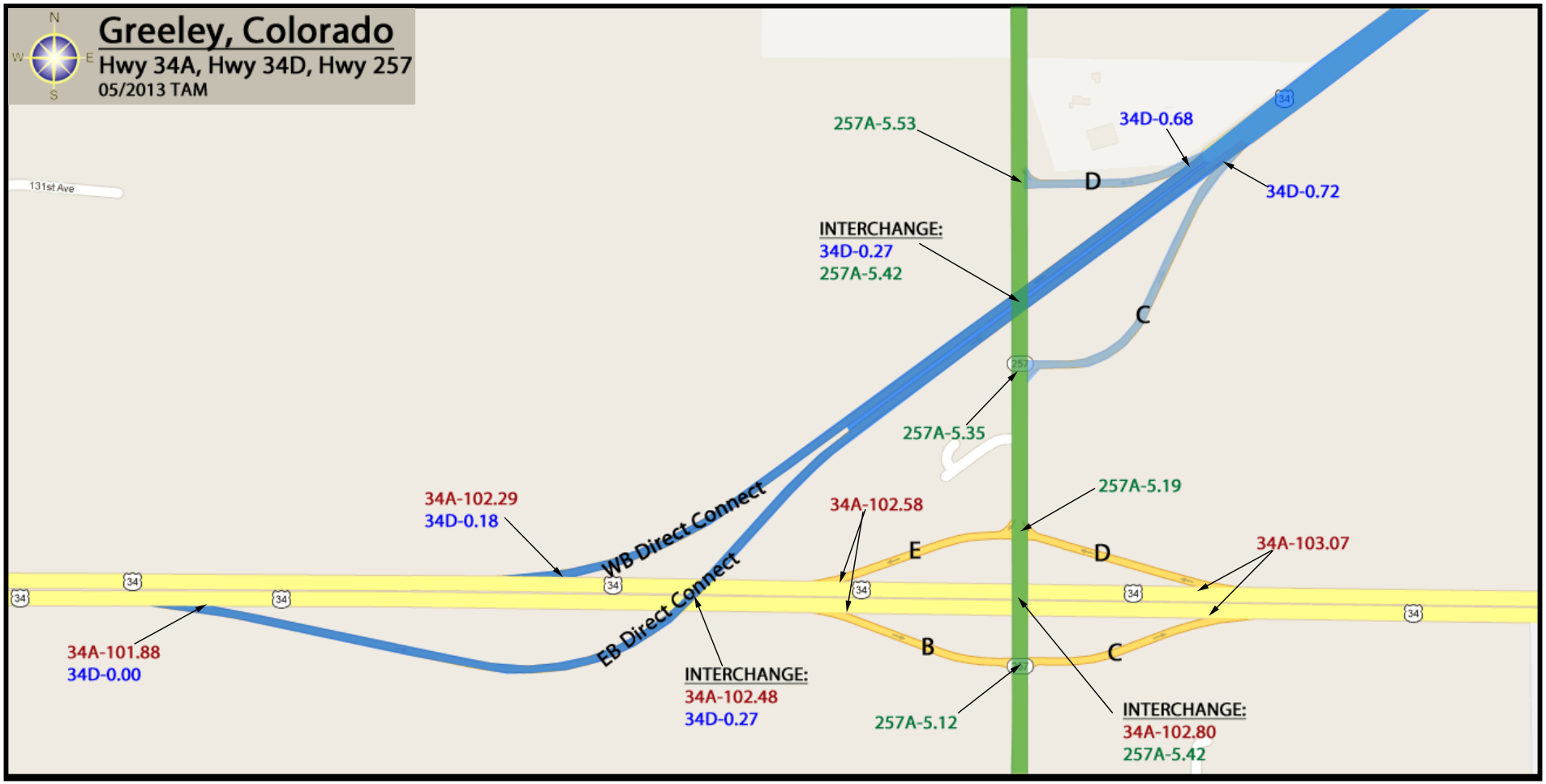
Greeley, Colorado
Hwy 34A, Hwy 34D, Hwy 257
05/2013 TAM
N
W
E
S
131st Ave
257A-5.53
34D-0.68
34D-0.72
D
INTERCHANGE:
34D-0.27
257A-5.42
C
257A-5.35
34A-102.29
34D-0.18
WB Direct Connect
34A-102.58
257A-5.19
E
D
34A-103.07
EB Direct Connect
34A-101.88
34D-0.00
B
C
INTERCHANGE:
34A-102.48
34D-0.27
257A-5.12
INTERCHANGE:
34A-102.80
257A-5.42

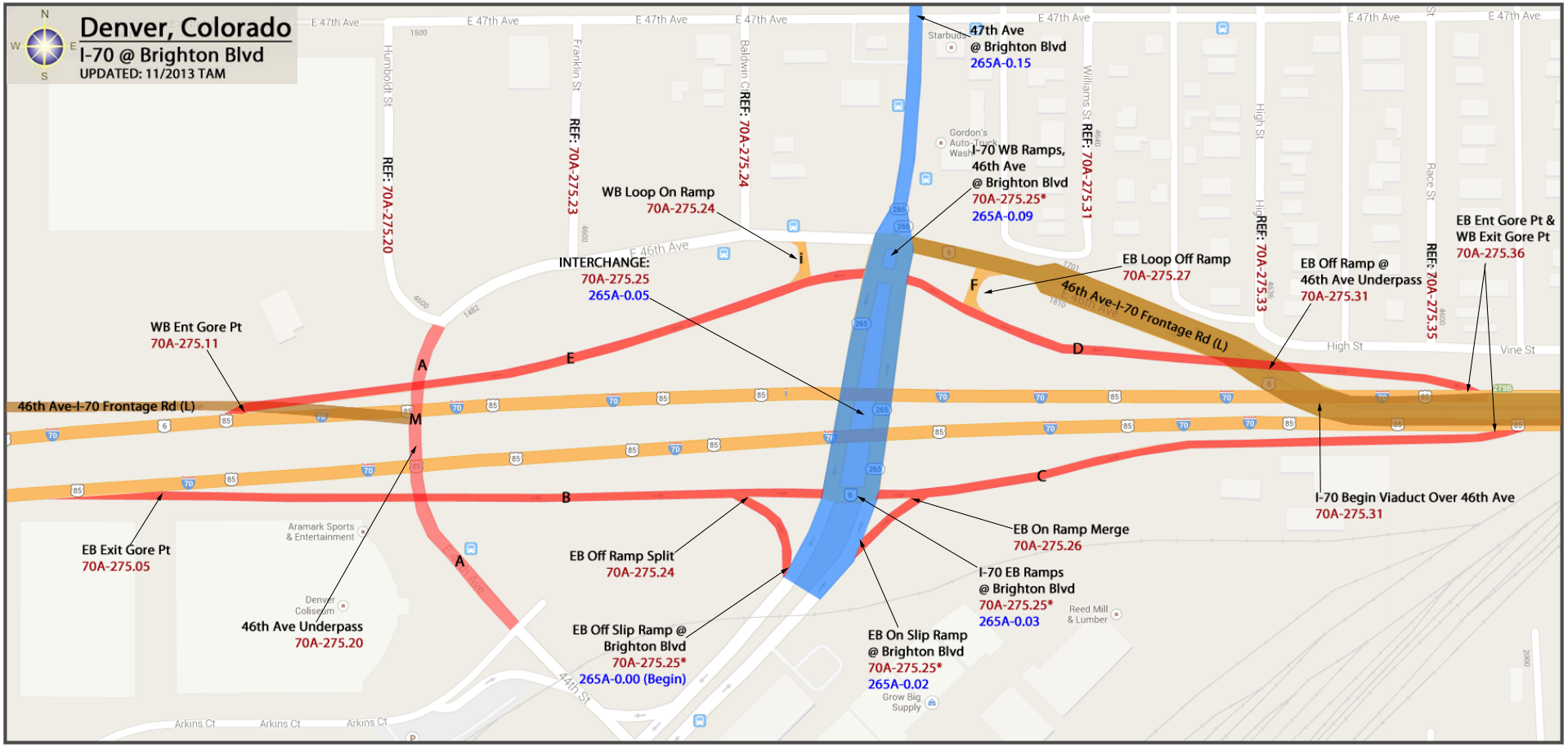
Denver, Colorado
I-70 @ Brighton Blvd
UPDATED: 11/2013 TAM
47th Ave
@ Brighton Blvd
265A-0.15
I-70 WB Ramps,
46th Ave
@ Brighton Blvd
70A-275.25*
265A-0.09
WB Loop On Ramp
70A-275.24
INTERCHANGE:
70A-275.25
265A-0.05
EB Loop Off Ramp
70A-275.27
EB Off Ramp @
46th Ave Underpass
70A-275.31
EB Ent Gore Pt &
WB Exit Gore Pt
70A-275.36
WB Ent Gore Pt
70A-275.11
46th Ave-I-70 Frontage Rd (L)
I-70 Begin Viaduct Over 46th Ave
70A-275.31
EB Exit Gore Pt
70A-275.05
46th Ave Underpass
70A-275.20
EB Off Ramp Split
70A-275.24
EB On Ramp Merge
70A-275.26
I-70 EB Ramps
@ Brighton Blvd
70A-275.25*
265A-0.03
EB Off Slip Ramp @
Brighton Blvd
70A-275.25*
265A-0.00 (Begin)
EB On Slip Ramp
@ Brighton Blvd
70A-275.25*
265A-0.02
REF: 70A-275.20
REF: 70A-275.23
REF: 70A-275.24
REF: 70A-275.31
REF: 70A-275.33
REF: 70A-275.35
E 47th Ave
E 46th Ave
High St
Vine St
Humboldt St
Franklin St
Baldwin Ct
Williams St
Race St
Arkins Ct
Aramark Sports
& Entertainment
Denver
Coliseum
Reed Mill
& Lumber
Grow Big
Supply
Starbucks
Gordon's
Auto Wash

Commerce City, Colorado
Vasquez Blvd @ Hwy 2
Updated: 03/16 TAM
6H-293.97
2B-11.64
6H-293.88
6H-293.83
C
H
6H-293.78
6H-293.76
O
D
i
A
INTERCHANGE STR:
6H-293.74
N
2B-11.36
D
6H-293.70
H
2B-11.26
INTERCHANGE STR:
2B-11.25
6H-293.67
2B-11.24
6H-293.53
F
D
2B-11.15
REF: 6H-293.48
REF: 2B-11.06
2B-11.00
REF: 6H-293.44
2B-10.95
6H-293.42
2B-10.86
6H-293.25
2B-11.47
265A-3.19
265A-2.88
Saurini Blvd
Ash Ct
Adams Heights Park
Vasquez Blvd
State Hwy 265
E 64th Ave
E 63rd Ave
E 62nd Ave
E 61st Ave
E 66th Way
E 67th Pl
Glencoe St
Dahlia St
Dexter St
Clermont St
Parkway Dr
Forest Dr
Veterans Memorial Park
(SH002B Mainline)

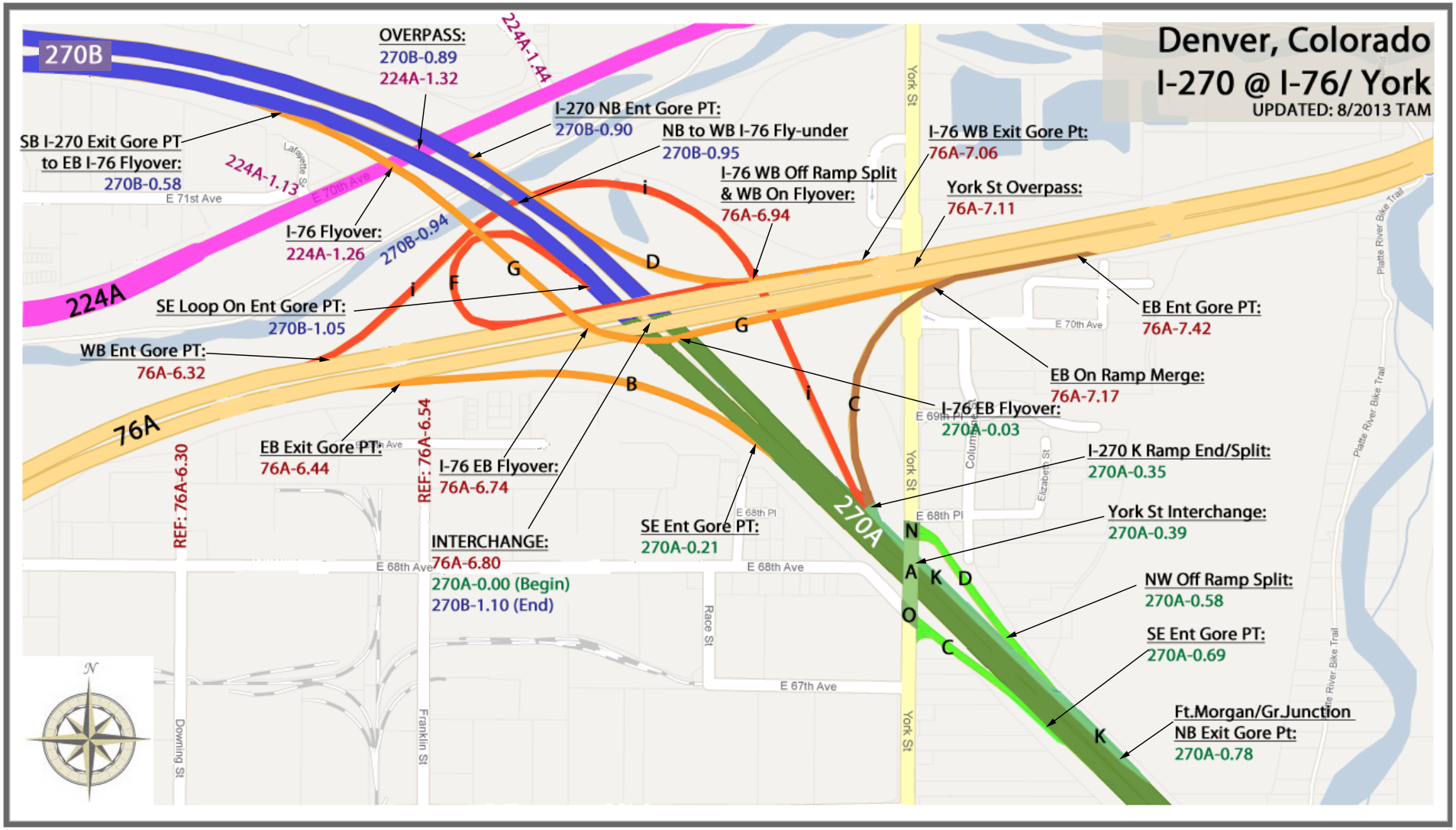
Denver, Colorado
I-270 @ I-76/ York
UPDATED: 8/2013 TAM
270B
OVERPASS:
270B-0.89
224A-1.32
224A-1.44
I-270 NB Ent Gore PT:
270B-0.90
NB to WB I-76 Fly-under
270B-0.95
SB I-270 Exit Gore PT
to EB I-76 Flyover:
270B-0.58
224A-1.13
I-76 Flyover:
224A-1.26
270B-0.94
I-76 WB Off Ramp Split
& WB On Flyover:
76A-6.94
I-76 WB Exit Gore Pt:
76A-7.06
York St Overpass:
76A-7.11
224A
SE Loop On Ent Gore PT:
270B-1.05
WB Ent Gore PT:
76A-6.32
EB Ent Gore PT:
76A-7.42
EB On Ramp Merge:
76A-7.17
I-76 EB Flyover:
270A-0.03
76A
EB Exit Gore PT:
76A-6.44
REF: 76A-6.30
REF: 76A-6.54
I-76 EB Flyover:
76A-6.74
I-270 K Ramp End/Split:
270A-0.35
York St Interchange:
270A-0.39
SE Ent Gore PT:
270A-0.21
INTERCHANGE:
76A-6.80
270A-0.00 (Begin)
270B-1.10 (End)
270A
NW Off Ramp Split:
270A-0.58
SE Ent Gore PT:
270A-0.69
Ft.Morgan/Gr.Junction
NB Exit Gore Pt:
270A-0.78
York St
E 71st Ave
E 70th Ave
E 68th Ave
E 68th Pl
E 67th Ave
Race St
Franklin St
Downing St
Platte River Bike Trail

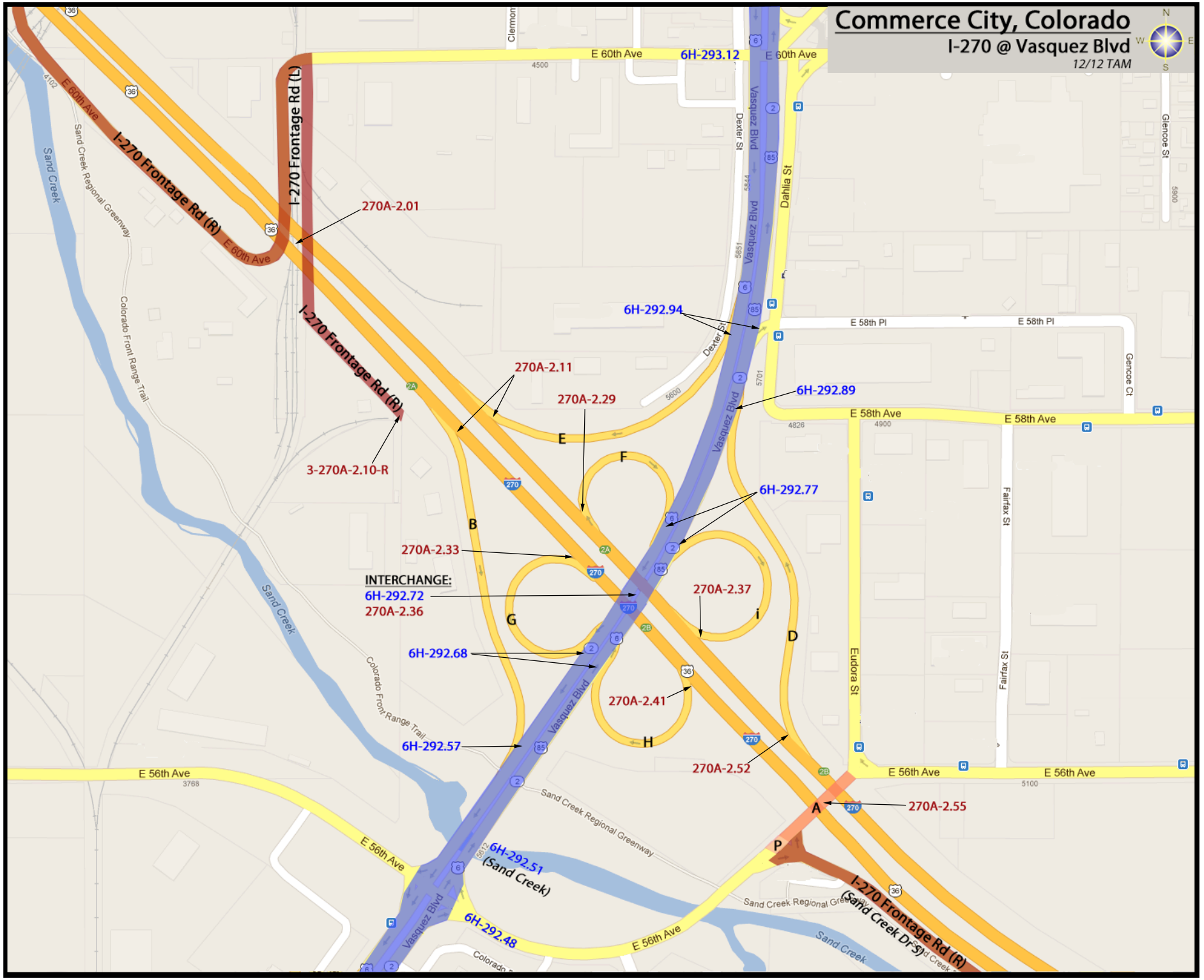
Commerce City, Colorado
I-270 @ Vasquez Blvd
12/12 TAM
N
S
W
E
E 60th Ave
6H-293.12
I-270 Frontage Rd (L)
I-270 Frontage Rd (R)
270A-2.01
6H-292.94
270A-2.11
270A-2.29
6H-292.89
E 58th Ave
E 58th Pl
3-270A-2.10-R
6H-292.77
270A-2.33
INTERCHANGE:
6H-292.72
270A-2.36
270A-2.37
6H-292.68
270A-2.41
6H-292.57
270A-2.52
270A-2.55
E 56th Ave
6H-292.51
(Sand Creek)
6H-292.48
I-270 Frontage Rd (R)
(Sand Creek Dr S)
Vasquez Blvd
Dahlia St
Dexter St
Glencoe St
Glencoe Ct
Fairfax St
Eudora St
Sand Creek
Sand Creek Regional Greenway
Colorado Front Range Trail
A
B
D
E
F
G
H
i
P

Denver, Colorado

I-270 @ Quebec/Northfield

UPDATED: 07/2013 TAM

SB Exit Gore PT to Northfield Blvd:
35A-9.33

I-270 EB/NB Ent Gore Pt:
270A-4.26

I-270 EB/NB On Ramp at Ramp Meter:
270A-4.36

3-270A-4.37-R

NB Ent Gore PT from Northfield Blvd:
35A-9.12

Northfield Blvd:
35A-9.07

NB Exit Gore PT to Northfield Blvd:
35A-9.00

SB Ent Gore PT from Northfield Blvd:
35A-8.95

I-270 EB/NB On Ramp at Merge Light from Quebec/Northfield:
270A-4.54

INTERCHANGE:
35A-8.90
270A-4.57

3-270A-4.50-R

I-270 WB/NB On Ramp:
35A-8.94

Slip Ramps On/Off:
35A-8.84

Sandcreek Dr & I-270 EB/SB Loop Off Ramp:
35A-8.79

Sandcreek (STR E-17-HD):
35A-8.75

I-270 EB/SB Loop Exit Gore PT
270A-4.72

D C A N E B E R E H

I-270 SW Frontage Rd (R) Sandcreek Dr

Quebec St

Northfield Blvd

Stapleton Link

Spruce Way

Trenton St

Olive St

Oneida St

Sandcreek Dr S

Colorado Front Trail

E 50th Ave

E 49th Dr

E 49th Pl

E 47th Ave Dr

E 47th Ave

E 46th Ave Dr

All Resort Furnishings

Auto Right Sales

Maaco Collision Repair & Auto Painting

Ewing Irrigation

Stout Street Foundation

Sapp Bros Travel Center

Corvette City

Aer

Comfort Inn & Suites Denver

Aviation Occupational Medicine

Dance Institute

Electronic Recyclers International

Best Inn & Suites

MHC Truck Leasing

Denver Storage Solutions

Wonderland Homes

Wahoo's Fish Taco

Target Pharmacy

Northfield Pond Park

Islamorada Fish Company

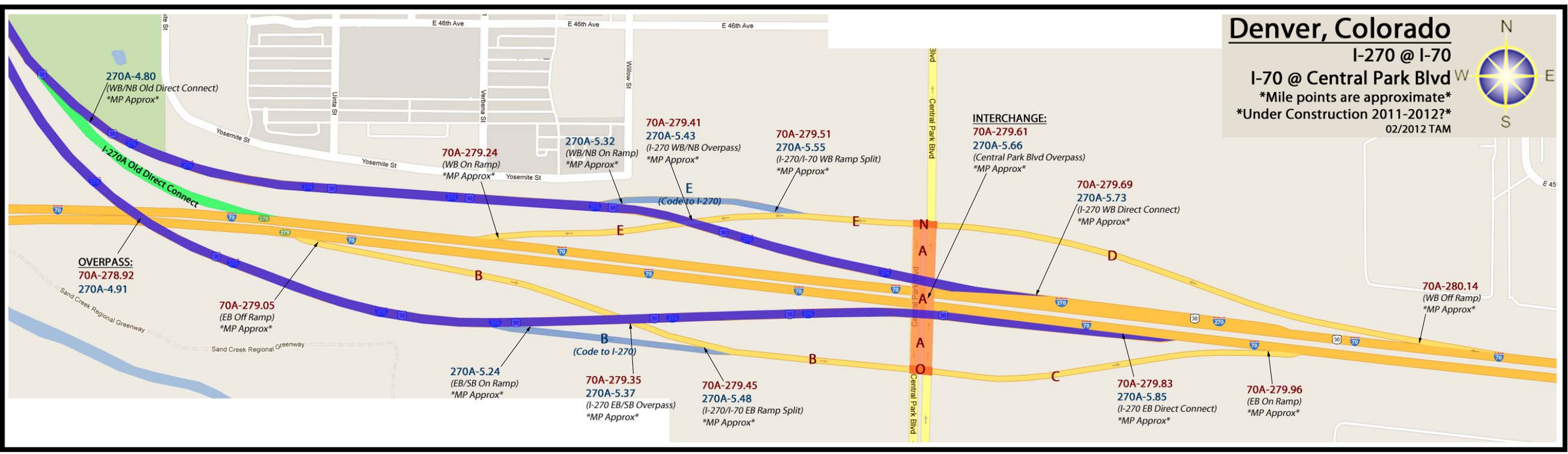
Denver, Colorado
I-270 @ I-70
I-70 @ Central Park Blvd
Mile points are approximate
Under Construction 2011-2012?
02/2012 TAM
N
S
E
W
270A-4.80
(WB/NB Old Direct Connect)
MP Approx
I-270A Old Direct Connect
OVERPASS:
70A-278.92
270A-4.91
70A-279.05
(EB Off Ramp)
MP Approx
70A-279.24
(WB On Ramp)
MP Approx
270A-5.32
(WB/NB On Ramp)
MP Approx
70A-279.41
270A-5.43
(I-270 WB/NB Overpass)
MP Approx
70A-279.51
270A-5.55
(I-270/I-70 WB Ramp Split)
MP Approx
INTERCHANGE:
70A-279.61
270A-5.66
(Central Park Blvd Overpass)
MP Approx
70A-279.69
270A-5.73
(I-270 WB Direct Connect)
MP Approx
70A-280.14
(WB Off Ramp)
MP Approx
270A-5.24
(EB/SB On Ramp)
MP Approx
70A-279.35
270A-5.37
(I-270 EB/SB Overpass)
MP Approx
70A-279.45
270A-5.48
(I-270/I-70 EB Ramp Split)
MP Approx
70A-279.83
270A-5.85
(I-270 EB Direct Connect)
MP Approx
70A-279.96
(EB On Ramp)
MP Approx
E (Code to I-270)
B (Code to I-270)
E
B
D
C
N A A O
Central Park Blvd
E 46th Ave
Yosemite St
Uinta St
Verbena St
Willow St
Sand Creek Regional Greenway

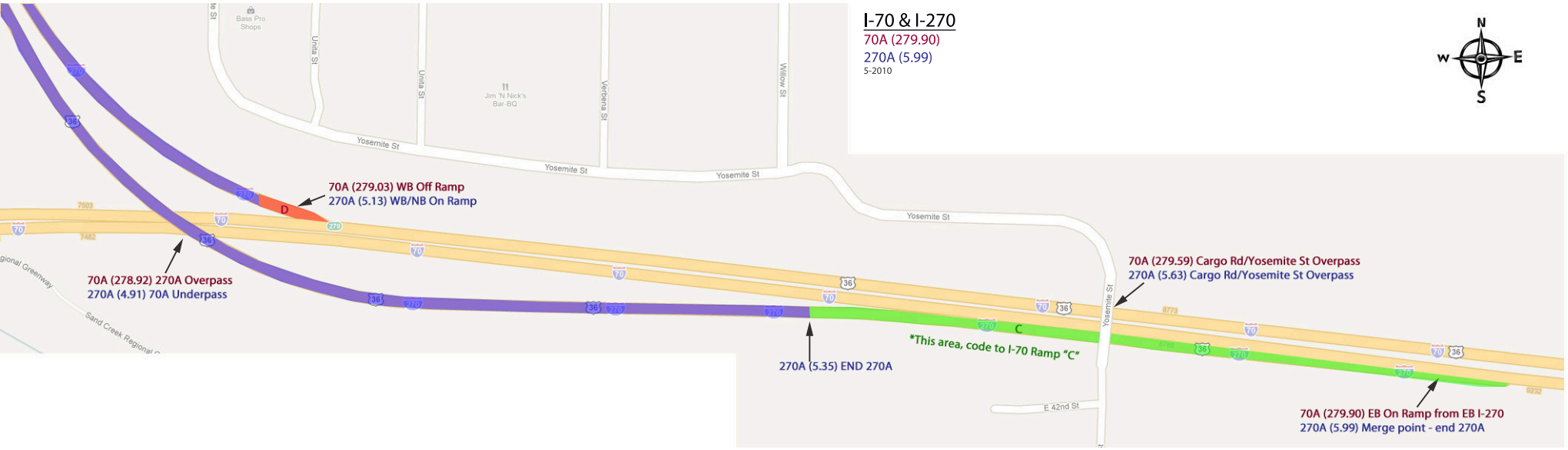
I-70 & I-270
70A (279.90)
270A (5.99)
5-2010
N
W
E
S
Bass Pro Shops
Unita St
Jim 'N Nick's Bar-BQ
Verbena St
Willow St
Yosemite St
70A (279.03) WB Off Ramp
270A (5.13) WB/NB On Ramp
D
70A (278.92) 270A Overpass
270A (4.91) 70A Underpass
70A (279.59) Cargo Rd/Yosemite St Overpass
270A (5.63) Cargo Rd/Yosemite St Overpass
C
*This area, code to I-70 Ramp "C"
270A (5.35) END 270A
E 42nd St
70A (279.90) EB On Ramp from EB I-270
270A (5.99) Merge point - end 270A

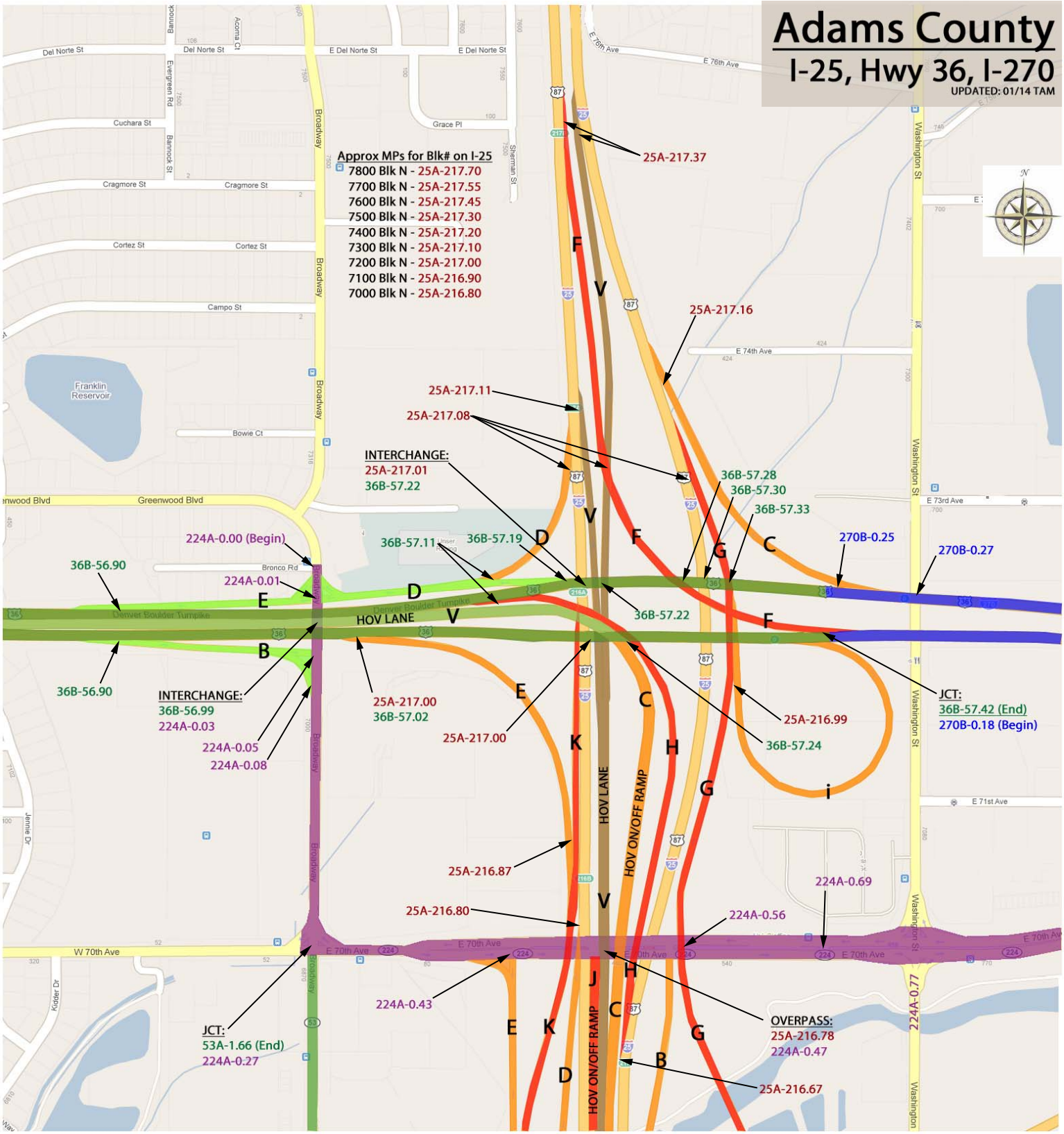
Adams County
I-25, Hwy 36, I-270
UPDATED: 01/14 TAM
Approx MPs for Blk# on I-25
7800 Blk N - 25A-217.70
7700 Blk N - 25A-217.55
7600 Blk N - 25A-217.45
7500 Blk N - 25A-217.30
7400 Blk N - 25A-217.20
7300 Blk N - 25A-217.10
7200 Blk N - 25A-217.00
7100 Blk N - 25A-216.90
7000 Blk N - 25A-216.80
25A-217.37
25A-217.16
25A-217.11
25A-217.08
INTERCHANGE:
25A-217.01
36B-57.22
36B-57.28
36B-57.30
36B-57.33
36B-57.11
36B-57.19
36B-57.22
270B-0.25
270B-0.27
224A-0.00 (Begin)
224A-0.01
36B-56.90
36B-56.90
HOV LANE
INTERCHANGE:
36B-56.99
224A-0.03
224A-0.05
224A-0.08
25A-217.00
36B-57.02
25A-217.00
25A-216.99
36B-57.24
JCT:
36B-57.42 (End)
270B-0.18 (Begin)
25A-216.87
HOV LANE
HOV ON/OFF RAMP
224A-0.69
25A-216.80
224A-0.56
224A-0.43
OVERPASS:
25A-216.78
224A-0.47
JCT:
53A-1.66 (End)
224A-0.27
HOV ON/OFF RAMP
25A-216.67
224A-0.77
Franklin Reservoir
Broadway
Washington St
Del Norte St
E Del Norte St
Cuchara St
Grace Pl
Cragmore St
Cortez St
Campo St
Bowie Ct
Greenwood Blvd
Bronco Rd
Denver Boulder Turnpike
E 70th Ave
W 70th Ave
E 74th Ave
E 73rd Ave
E 71st Ave
E 76th Ave
Jennie Dr
Kidder Dr
Evergreen Rd
Bannock St
Acoma Ct
Sherman St

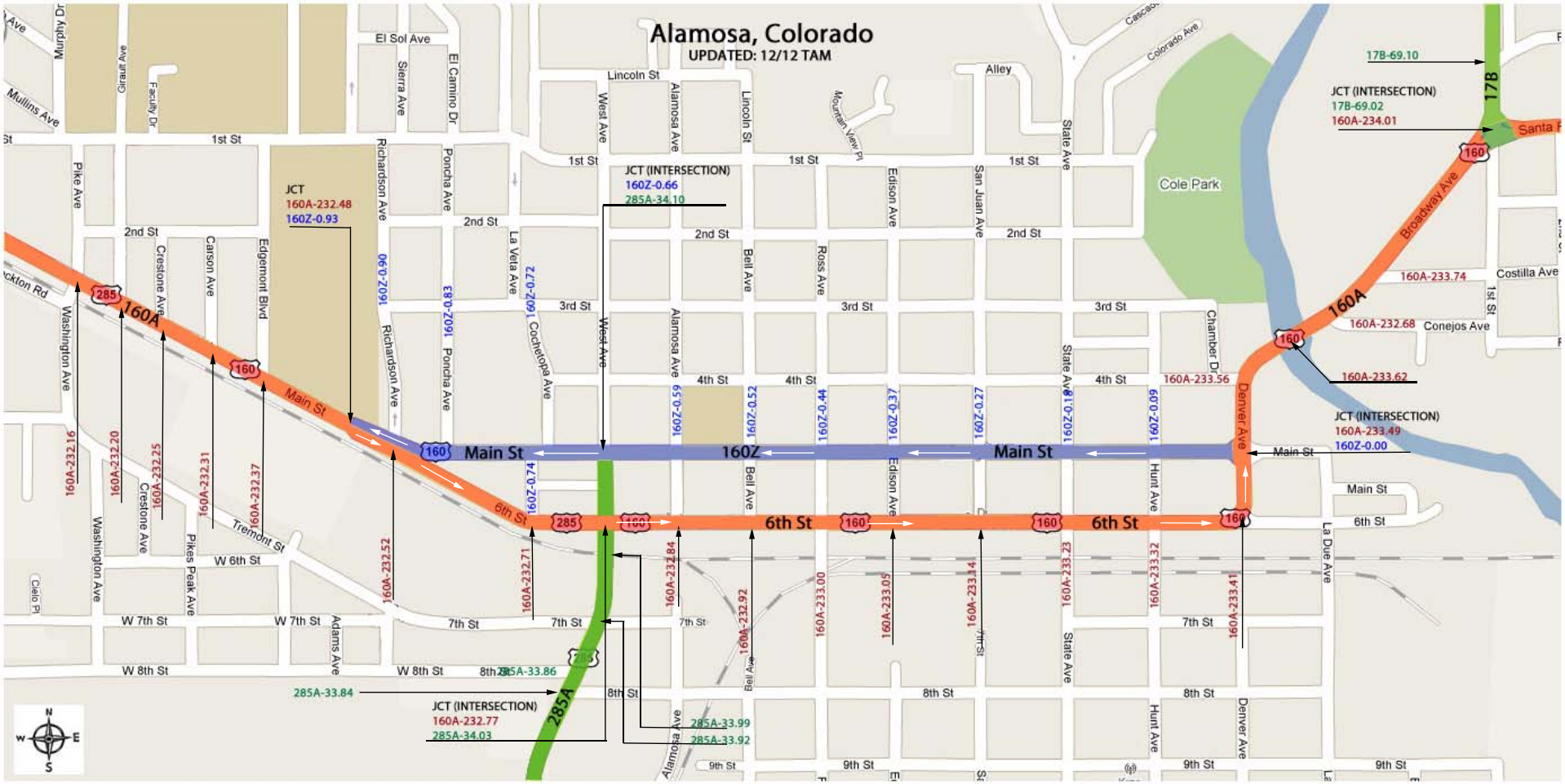

Alamosa, Colorado
UPDATED: 12/12 TAM
JCT
160A-232.48
160Z-0.93
JCT (INTERSECTION)
160Z-0.66
285A-34.10
JCT (INTERSECTION)
17B-69.02
160A-234.01
17B-69.10
JCT (INTERSECTION)
160A-233.49
160Z-0.00
JCT (INTERSECTION)
160A-232.77
285A-34.03
285A-33.84
285A-33.86
285A-33.99
285A-33.92
160A-232.16
160A-232.20
160A-232.25
160A-232.31
160A-232.37
160A-232.52
160A-232.71
160A-232.84
160A-232.92
160A-233.00
160A-233.05
160A-233.14
160A-233.23
160A-233.32
160A-233.41
160A-233.56
160A-233.62
160A-232.68
160A-233.74
160Z-0.90
160Z-0.83
160Z-0.72
160Z-0.74
160Z-0.59
160Z-0.52
160Z-0.44
160Z-0.37
160Z-0.27
160Z-0.18
160Z-0.09
Main St
160Z
6th St
Cole Park
Santa F
Broadway Ave
Denver Ave
Lincoln St
1st St
2nd St
3rd St
4th St
6th St
7th St
8th St
9th St
W 6th St
W 7th St
W 8th St
Tremont St
Washington Ave
Pike Ave
Crestone Ave
Carson Ave
Edgemont Blvd
Richardson Ave
Poncha Ave
La Veta Ave
Cochetopa Ave
West Ave
Alamosa Ave
Bell Ave
Ross Ave
Edison Ave
San Juan Ave
State Ave
Hunt Ave
Chamber Dr
Alley
Colorado Ave
Costilla Ave
Conejos Ave
La Due Ave
Adams Ave
Pikes Peak Ave
Sierra Ave
El Camino Dr
El Sol Ave
Murphy Dr
Mullins Ave
Girault Ave
Faculty Dr
Cielo Pl
Mountain View Pl
285
160
17B
N
S
E
W

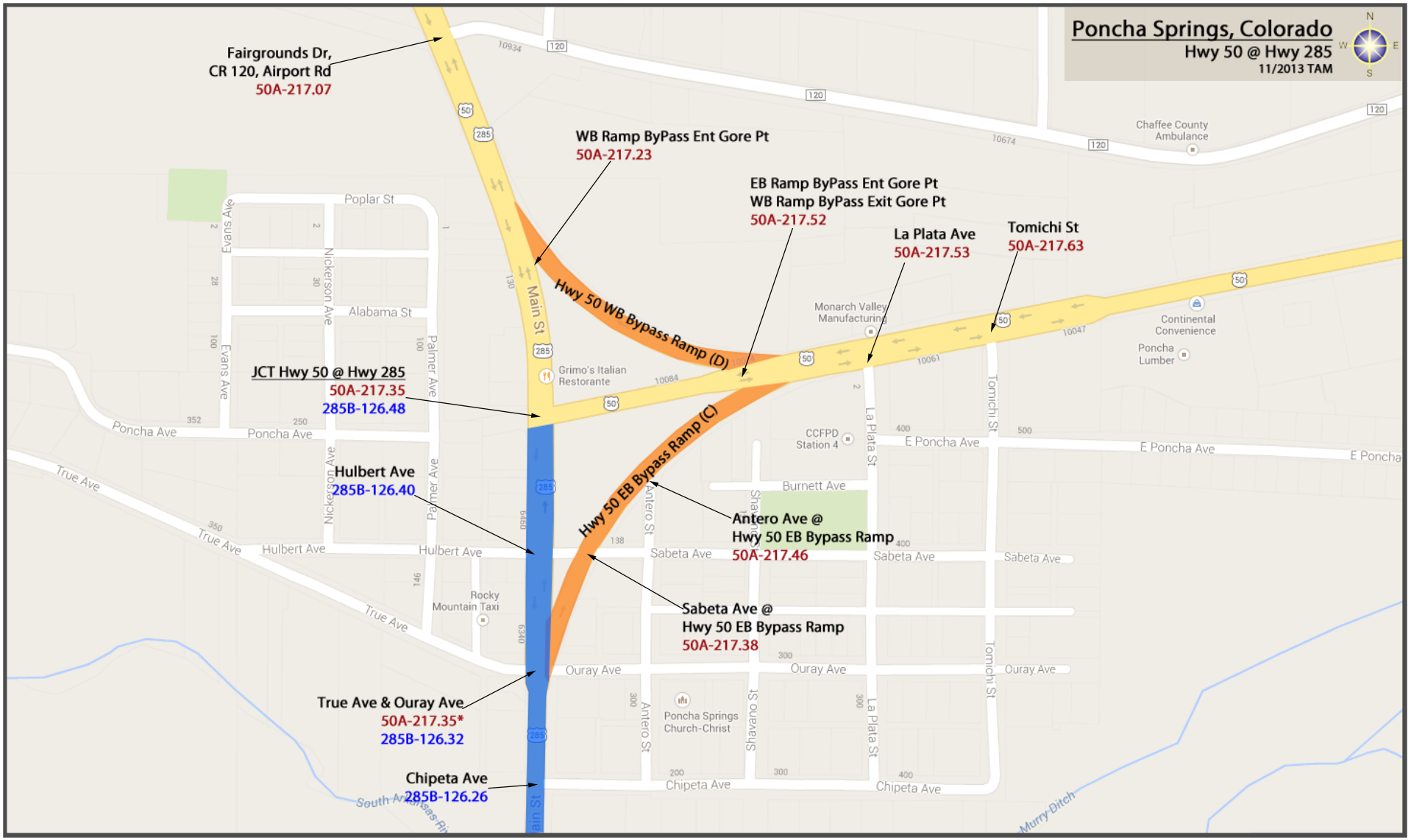
Poncha Springs, Colorado
Hwy 50 @ Hwy 285
11/2013 TAM
Fairgrounds Dr,
CR 120, Airport Rd
50A-217.07
WB Ramp ByPass Ent Gore Pt
50A-217.23
EB Ramp ByPass Ent Gore Pt
WB Ramp ByPass Exit Gore Pt
50A-217.52
La Plata Ave
50A-217.53
Tomichi St
50A-217.63
Hwy 50 WB Bypass Ramp (D)
JCT Hwy 50 @ Hwy 285
50A-217.35
285B-126.48
Hwy 50 EB Bypass Ramp (C)
Hulbert Ave
285B-126.40
Antero Ave @
Hwy 50 EB Bypass Ramp
50A-217.46
Sabeta Ave @
Hwy 50 EB Bypass Ramp
50A-217.38
True Ave & Ouray Ave
50A-217.35*
285B-126.32
Chipeta Ave
285B-126.26
Chaffee County Ambulance
Monarch Valley Manufacturing
Continental Convenience
Poncha Lumber
Grimo's Italian Restorante
CCFPD Station 4
Rocky Mountain Taxi
Poncha Springs Church-Christ
Poplar St
Alabama St
Burnett Ave
Ouray Ave
Sabeta Ave
Chipeta Ave
Hulbert Ave
True Ave
Poncha Ave
E Poncha Ave
Evans Ave
Nickerson Ave
Palmer Ave
Antero St
Shavano St
La Plata St
Tomichi St
Main St
Murry Ditch

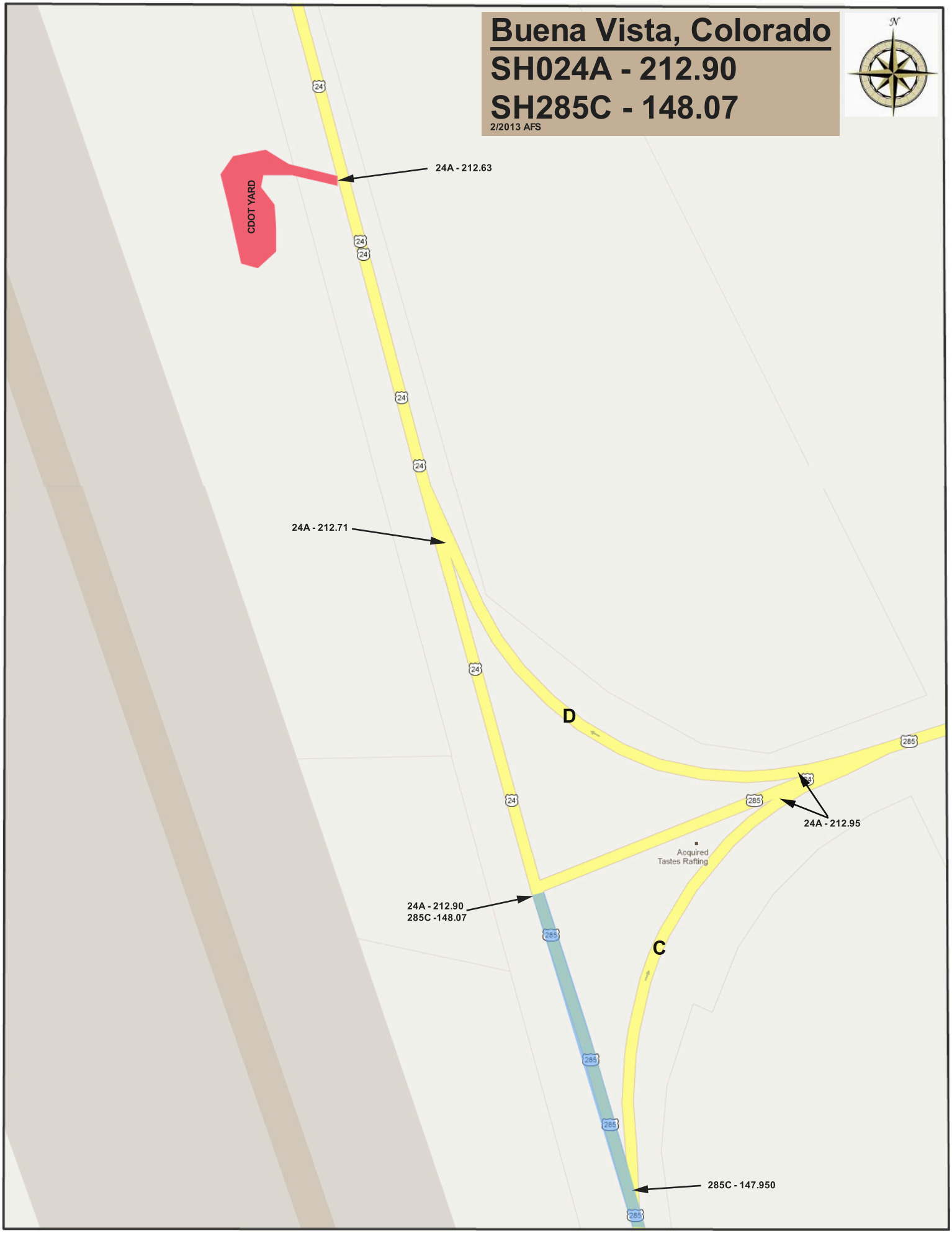
Buena Vista, Colorado
SH024A - 212.90
SH285C - 148.07
2/2013 AFS
N
CDOT YARD
24A - 212.63
24A - 212.71
D
24A - 212.95
Acquired
Tastes Rafting
24A - 212.90
285C -148.07
C
285C - 147.950

Jefferson, Colorado

Hwy 285 @ Conifer Town Center Dr

Updated: 03/2016 TAM

This interchange was under construction in 2006
2008 it was opened for travel.
OTIS does not show ramps. milepoints not in CORIS

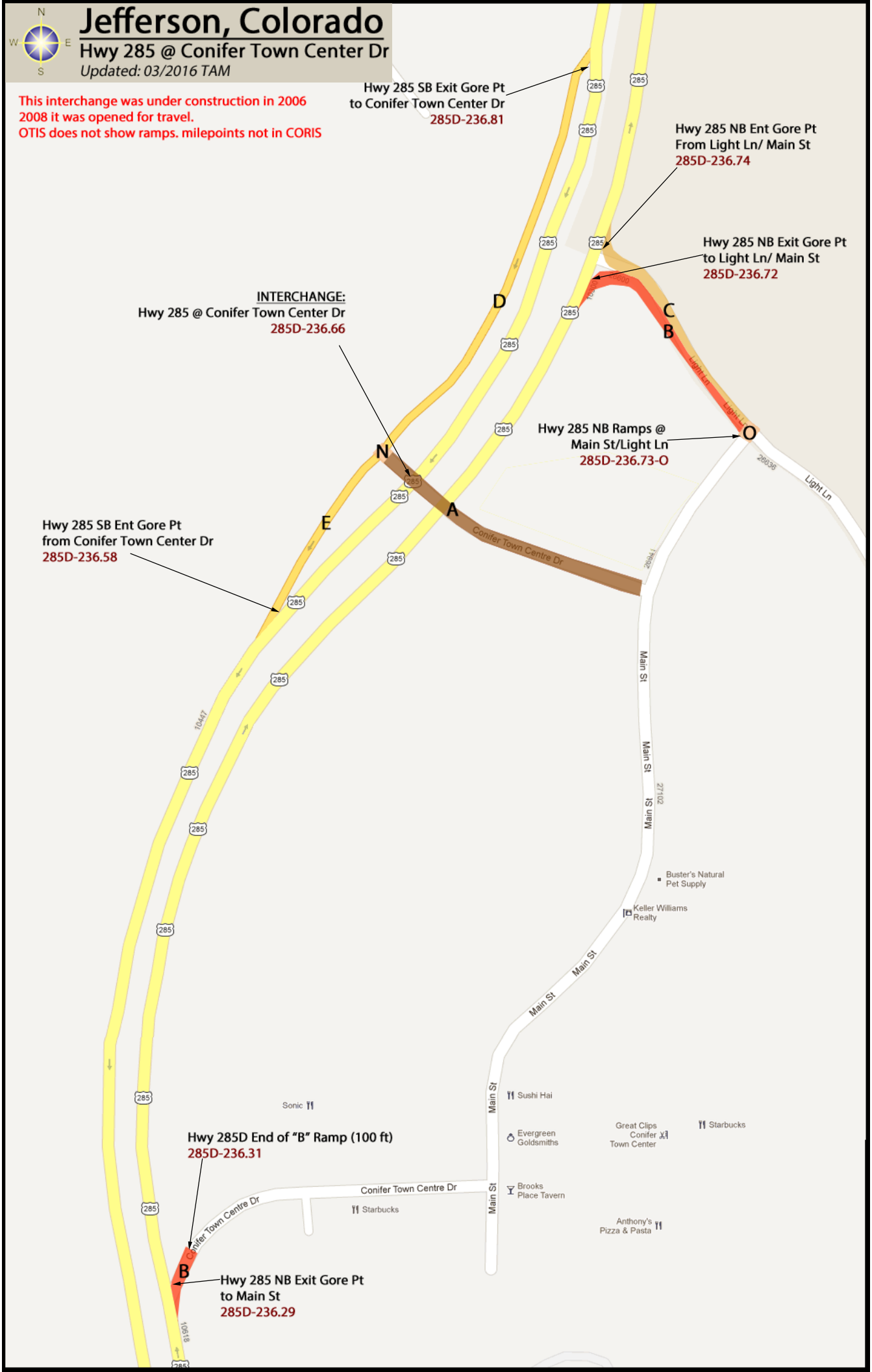

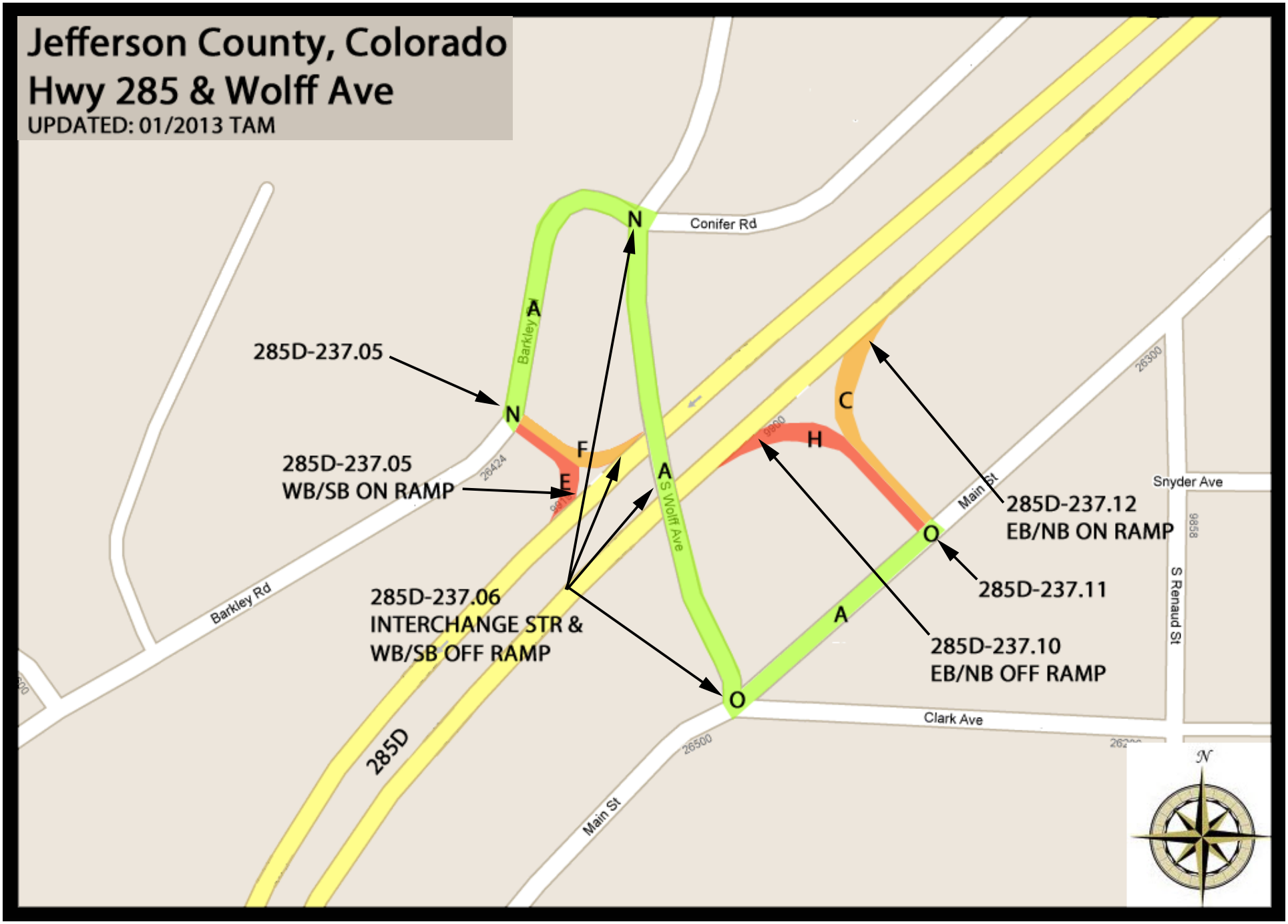
Jefferson County, Colorado
Hwy 285 & Wolff Ave
UPDATED: 01/2013 TAM
285D-237.05
285D-237.05
WB/SB ON RAMP
285D-237.06
INTERCHANGE STR &
WB/SB OFF RAMP
285D-237.12
EB/NB ON RAMP
285D-237.11
285D-237.10
EB/NB OFF RAMP
Conifer Rd
Barkley Rd
Barkley
S Wolff Ave
Main St
Snyder Ave
S Renaud St
Clark Ave
285D
N
A
F
E
C
H
O
26424
26300
26500
9900
9858

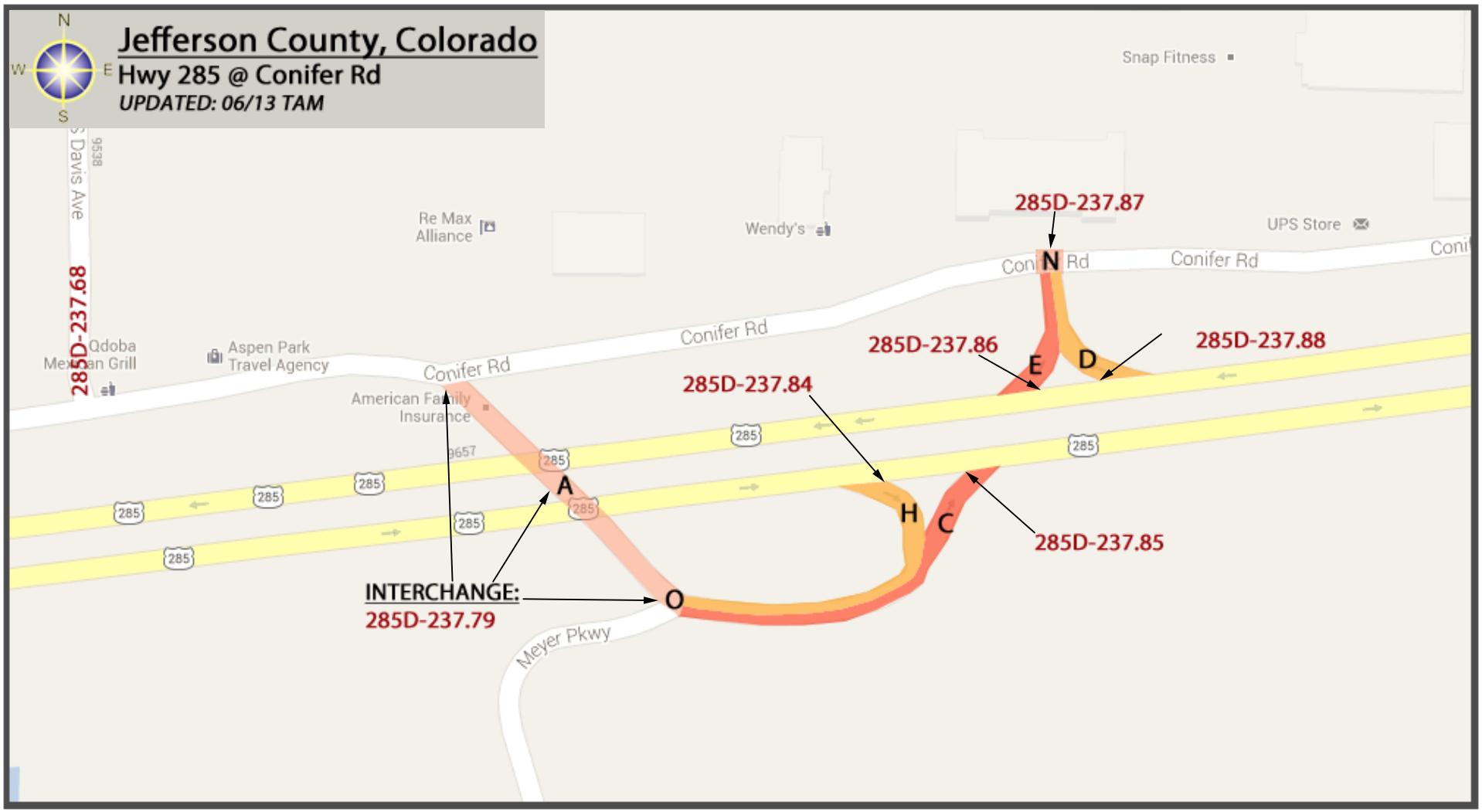
Jefferson County, Colorado
Hwy 285 @ Conifer Rd
UPDATED: 06/13 TAM
N
S
E
W
Snap Fitness
Re Max Alliance
Wendy's
UPS Store
Conifer Rd
Conifer Rd
Conifer Rd
Conifer Rd
S Davis Ave
9538
285D-237.68
Qdoba Mexican Grill
Aspen Park Travel Agency
American Family Insurance
285D-237.87
285D-237.86
285D-237.88
285D-237.84
285D-237.85
N
E
D
A
H
C
O
285
INTERCHANGE:
285D-237.79
Meyer Pkwy

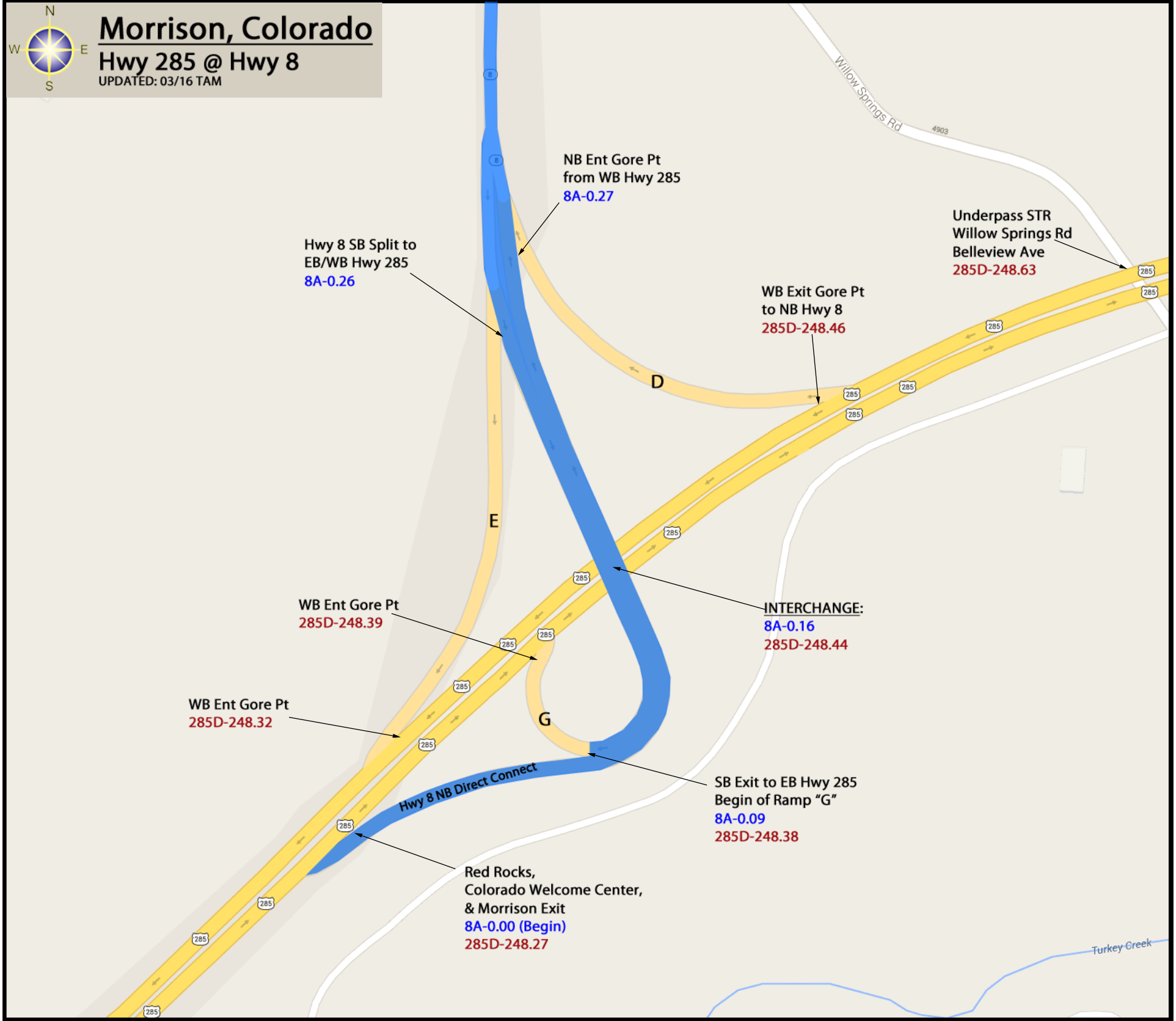
Morrison, Colorado
Hwy 285 @ Hwy 8
UPDATED: 03/16 TAM
N
W
E
S
Willow Springs Rd
4903
NB Ent Gore Pt
from WB Hwy 285
8A-0.27
Hwy 8 SB Split to
EB/WB Hwy 285
8A-0.26
Underpass STR
Willow Springs Rd
Belleview Ave
285D-248.63
WB Exit Gore Pt
to NB Hwy 8
285D-248.46
D
E
G
INTERCHANGE:
8A-0.16
285D-248.44
WB Ent Gore Pt
285D-248.39
WB Ent Gore Pt
285D-248.32
Hwy 8 NB Direct Connect
SB Exit to EB Hwy 285
Begin of Ramp "G"
8A-0.09
285D-248.38
Red Rocks,
Colorado Welcome Center,
& Morrison Exit
8A-0.00 (Begin)
285D-248.27
Turkey Creek

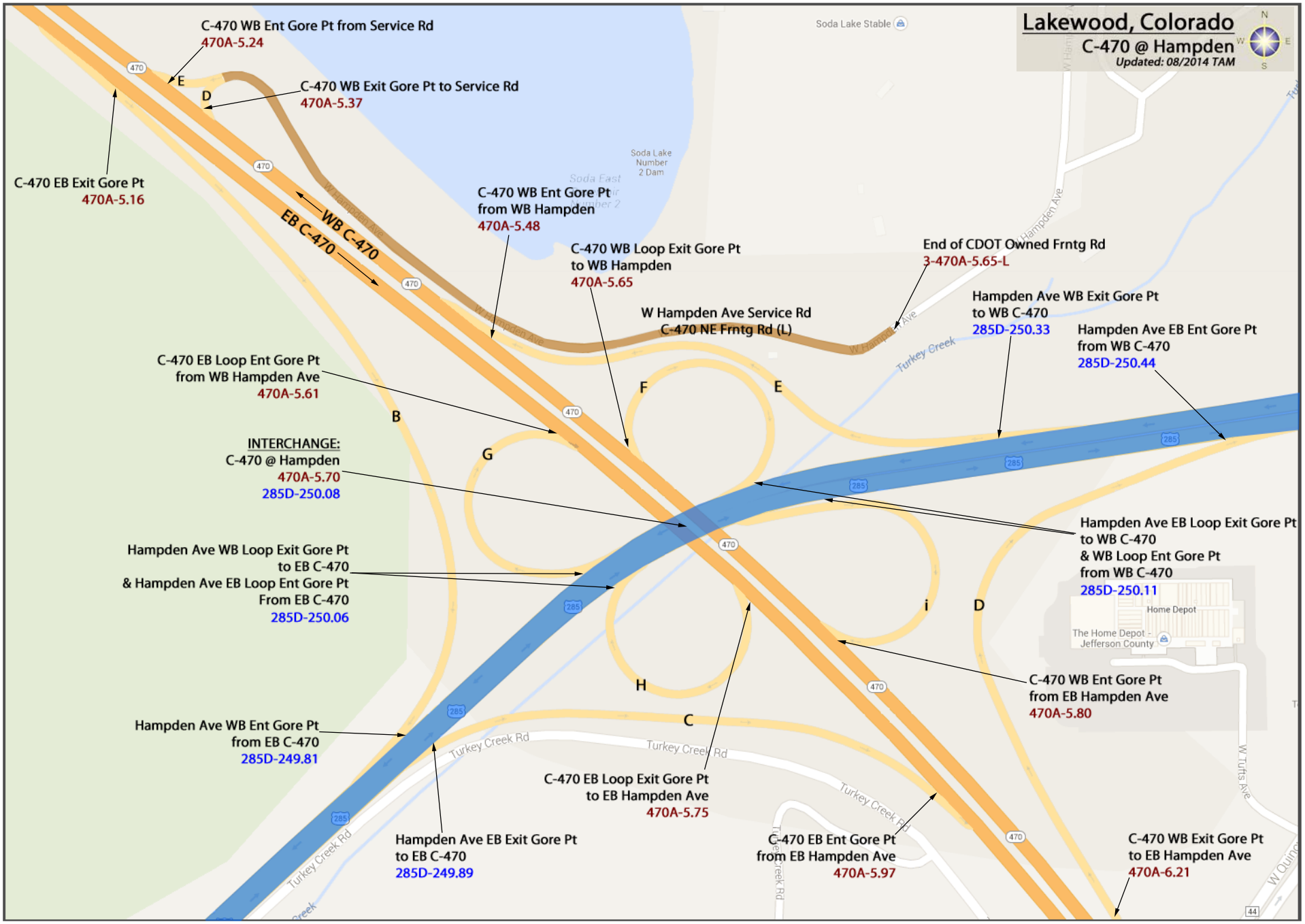
Lakewood, Colorado
C-470 @ Hampden
Updated: 08/2014 TAM
C-470 WB Ent Gore Pt from Service Rd
470A-5.24
C-470 WB Exit Gore Pt to Service Rd
470A-5.37
C-470 EB Exit Gore Pt
470A-5.16
EB C-470
WB C-470
C-470 WB Ent Gore Pt
from WB Hampden
470A-5.48
C-470 WB Loop Exit Gore Pt
to WB Hampden
470A-5.65
End of CDOT Owned Frntg Rd
3-470A-5.65-L
W Hampden Ave Service Rd
C-470 NE Frntg Rd (L)
Hampden Ave WB Exit Gore Pt
to WB C-470
285D-250.33
Hampden Ave EB Ent Gore Pt
from WB C-470
285D-250.44
C-470 EB Loop Ent Gore Pt
from WB Hampden Ave
470A-5.61
INTERCHANGE:
C-470 @ Hampden
470A-5.70
285D-250.08
Hampden Ave EB Loop Exit Gore Pt
to WB C-470
& WB Loop Ent Gore Pt
from WB C-470
285D-250.11
Hampden Ave WB Loop Exit Gore Pt
to EB C-470
& Hampden Ave EB Loop Ent Gore Pt
From EB C-470
285D-250.06
C-470 WB Ent Gore Pt
from EB Hampden Ave
470A-5.80
Hampden Ave WB Ent Gore Pt
from EB C-470
285D-249.81
C-470 EB Loop Exit Gore Pt
to EB Hampden Ave
470A-5.75
Hampden Ave EB Exit Gore Pt
to EB C-470
285D-249.89
C-470 EB Ent Gore Pt
from EB Hampden Ave
470A-5.97
C-470 WB Exit Gore Pt
to EB Hampden Ave
470A-6.21
Soda Lake Stable
Soda Lake Number 2 Dam
Soda East
Turkey Creek
Turkey Creek Rd
Home Depot
The Home Depot - Jefferson County
W Hampden Ave
W Tufts Ave

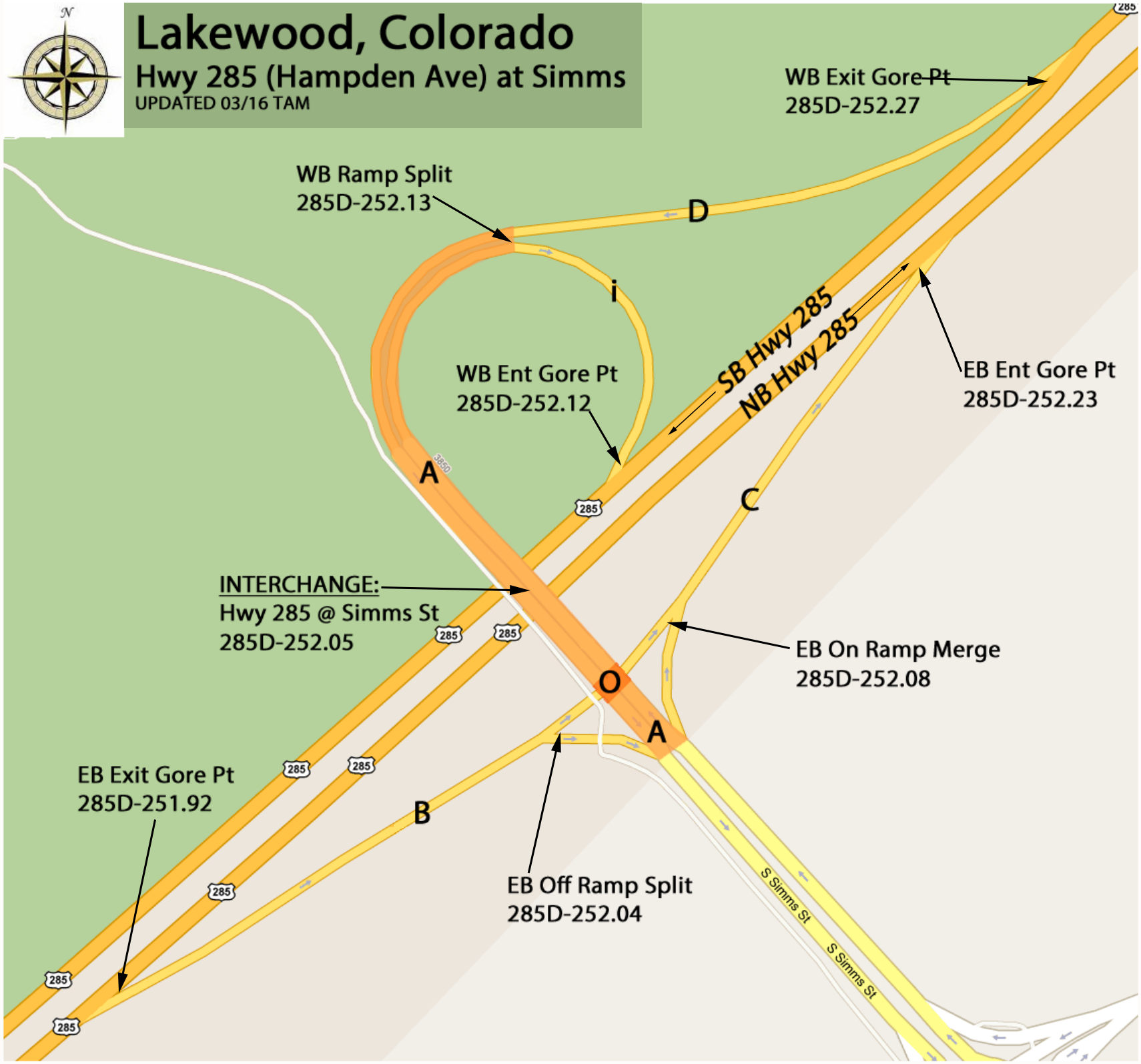
Lakewood, Colorado
Hwy 285 (Hampden Ave) at Simms
UPDATED 03/16 TAM
WB Exit Gore Pt
285D-252.27
WB Ramp Split
285D-252.13
D
i
WB Ent Gore Pt
285D-252.12
SB Hwy 285
NB Hwy 285
EB Ent Gore Pt
285D-252.23
A
C
INTERCHANGE:
Hwy 285 @ Simms St
285D-252.05
EB On Ramp Merge
285D-252.08
O
A
EB Exit Gore Pt
285D-251.92
B
EB Off Ramp Split
285D-252.04
S Simms St
S Simms St
285

Lakewood, Colorado
Hwy 285D (Hampden Ave) at
Hwy 391A (Kipling Pkwy)
UPDATED: 06/12 TAM
391A-0.18
391A-0.08
391A-0.06
285D-253.69
SB Hwy 285
NB Hwy 285
E
D
B
C
285D Frontage Road (L)
391A-0.02
391A-0.00 (Begin)
285D-253.32
285D-253.76
INTERCHANGE:
285D-253.51
391A-0.04
REF:285D-253.68
REF:285D-253.84
W Hampden Ave
W Hampden Srv Rd
W Hampden Ave Frontage Rd
S Kipling Pkwy
S Kipling St
W Girton Dr
S Hoyt Ct
S Iris Dr
S Jellison Ct
S Iris Ct
W Hamilton Dr
S Lewis Ct
S Independence St

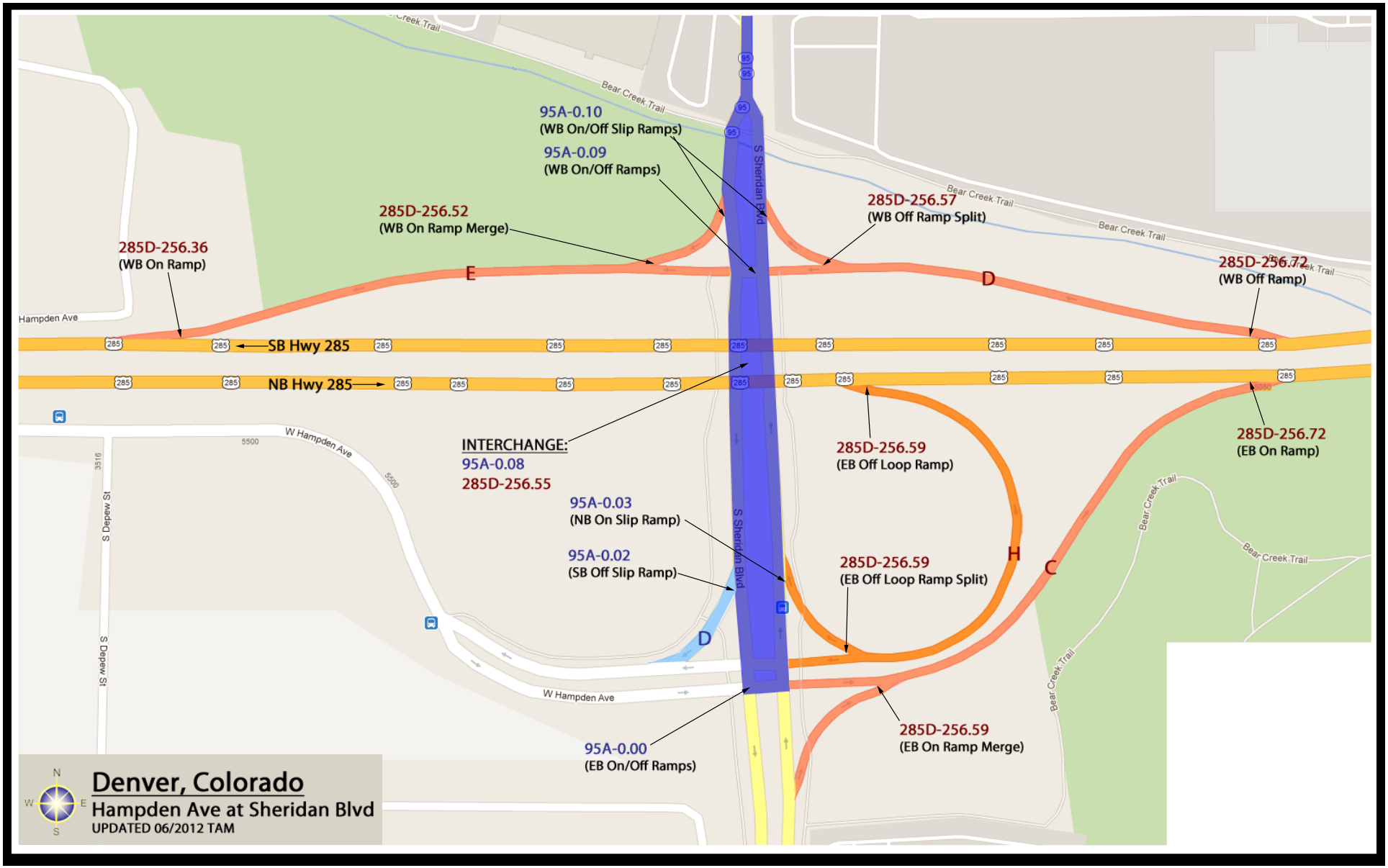
95A-0.10
(WB On/Off Slip Ramps)
95A-0.09
(WB On/Off Ramps)
285D-256.52
(WB On Ramp Merge)
285D-256.57
(WB Off Ramp Split)
285D-256.36
(WB On Ramp)
285D-256.72
(WB Off Ramp)
E
D
Hampden Ave
SB Hwy 285
NB Hwy 285
INTERCHANGE:
95A-0.08
285D-256.55
285D-256.59
(EB Off Loop Ramp)
285D-256.72
(EB On Ramp)
95A-0.03
(NB On Slip Ramp)
95A-0.02
(SB Off Slip Ramp)
285D-256.59
(EB Off Loop Ramp Split)
H
C
D
W Hampden Ave
S Sheridan Blvd
S Depew St
Bear Creek Trail
95A-0.00
(EB On/Off Ramps)
285D-256.59
(EB On Ramp Merge)
Denver, Colorado
Hampden Ave at Sheridan Blvd
UPDATED 06/2012 TAM

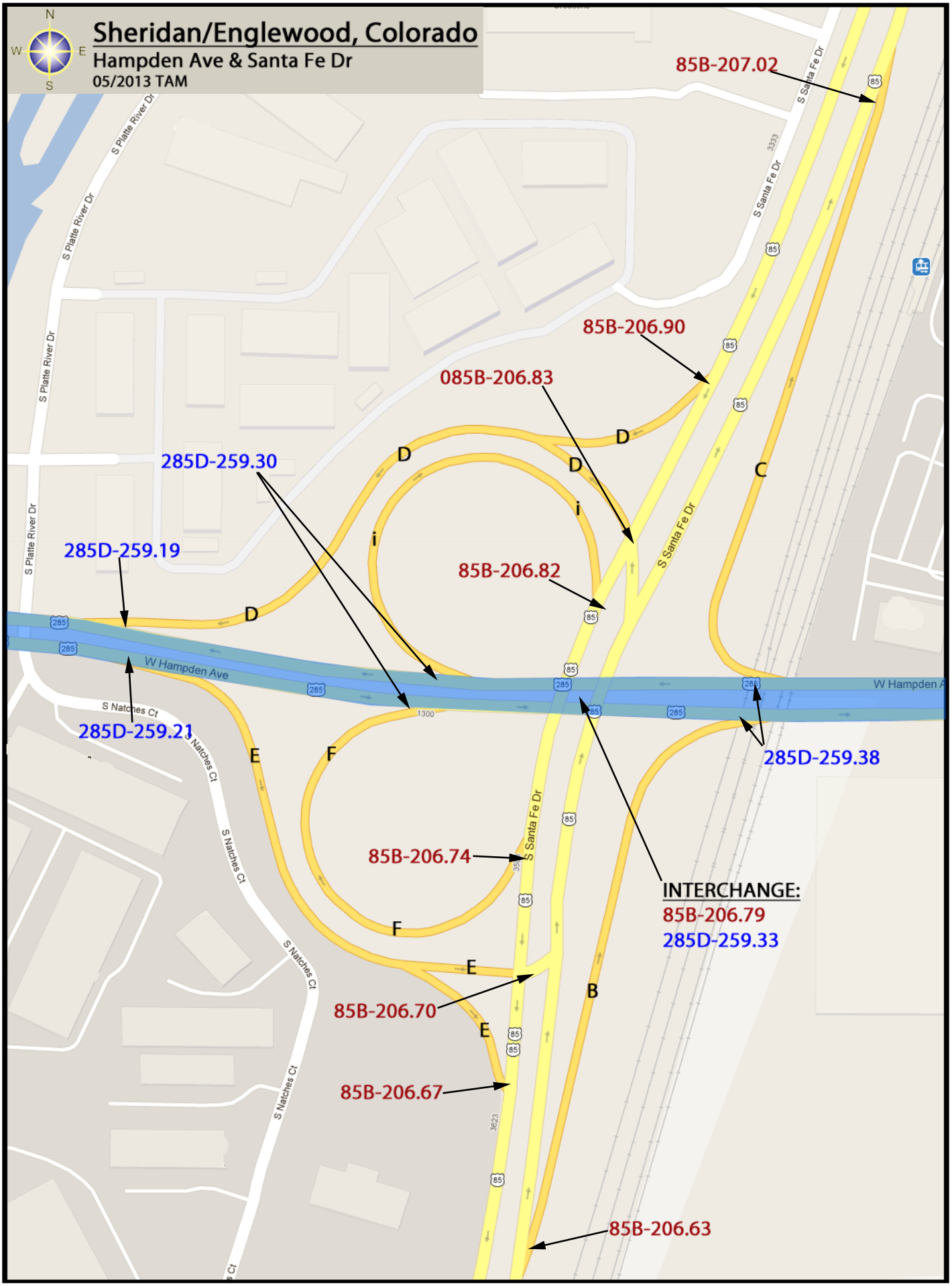
Sheridan/Englewood, Colorado
Hampden Ave & Santa Fe Dr
05/2013 TAM
N
W
E
S
85B-207.02
85B-206.90
085B-206.83
285D-259.30
285D-259.19
85B-206.82
285D-259.21
285D-259.38
85B-206.74
INTERCHANGE:
85B-206.79
285D-259.33
85B-206.70
85B-206.67
85B-206.63
S Platte River Dr
S Santa Fe Dr
W Hampden Ave
S Natches Ct
D
i
C
E
F
B

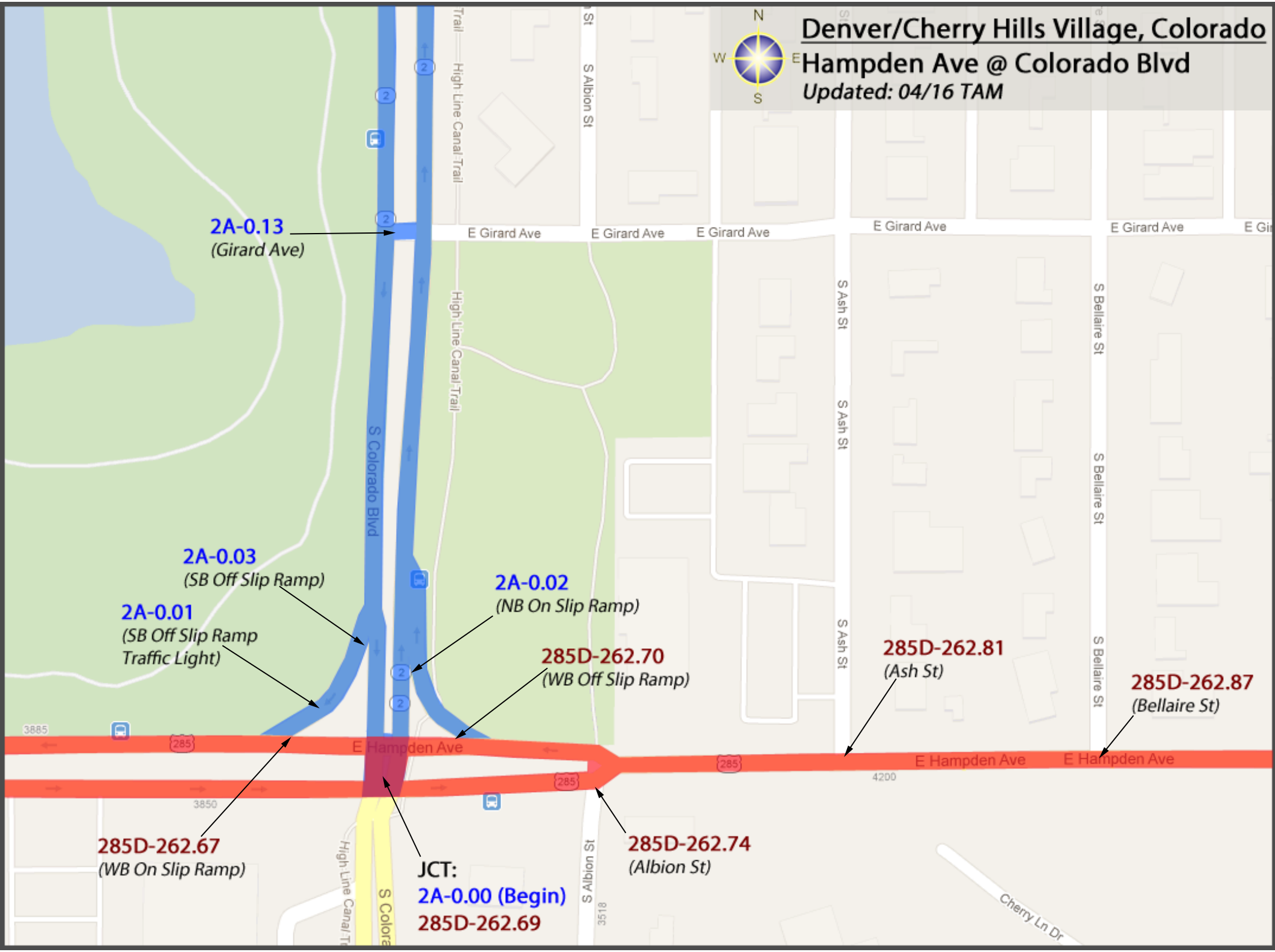
Denver/Cherry Hills Village, Colorado
Hampden Ave @ Colorado Blvd
Updated: 04/16 TAM
N
W
E
S
2A-0.13
(Girard Ave)
2A-0.03
(SB Off Slip Ramp)
2A-0.01
(SB Off Slip Ramp
Traffic Light)
2A-0.02
(NB On Slip Ramp)
285D-262.70
(WB Off Slip Ramp)
285D-262.81
(Ash St)
285D-262.87
(Bellaire St)
285D-262.67
(WB On Slip Ramp)
JCT:
2A-0.00 (Begin)
285D-262.69
285D-262.74
(Albion St)
E Girard Ave
E Hampden Ave
S Colorado Blvd
S Ash St
S Bellaire St
S Albion St
High Line Canal Trail
Cherry Ln Dr
285
3885
3850
4200
3518

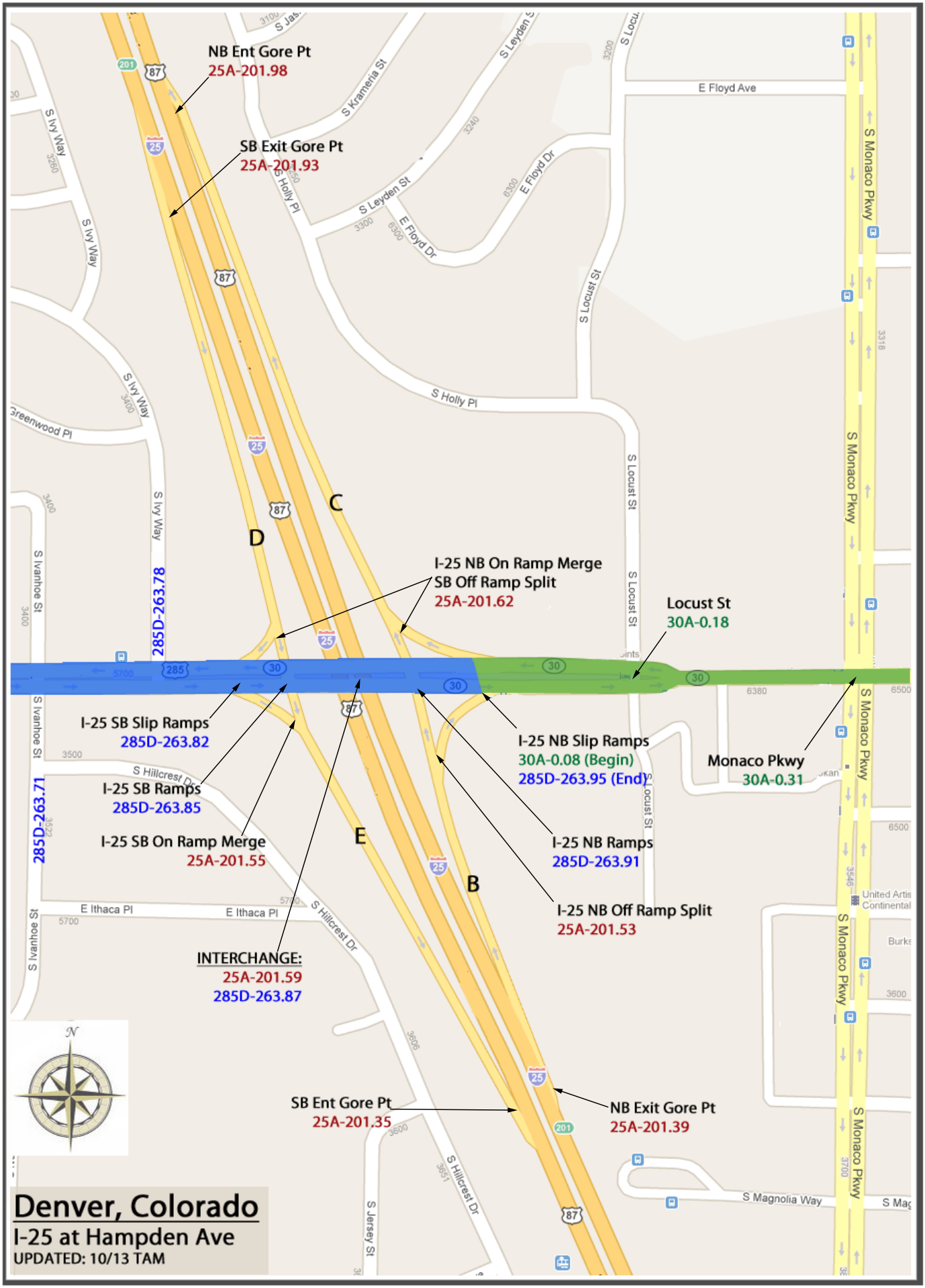
NB Ent Gore Pt
25A-201.98
SB Exit Gore Pt
25A-201.93
I-25 NB On Ramp Merge
SB Off Ramp Split
25A-201.62
Locust St
30A-0.18
285D-263.78
I-25 SB Slip Ramps
285D-263.82
I-25 SB Ramps
285D-263.85
I-25 SB On Ramp Merge
25A-201.55
285D-263.71
INTERCHANGE:
25A-201.59
285D-263.87
I-25 NB Slip Ramps
30A-0.08 (Begin)
285D-263.95 (End)
I-25 NB Ramps
285D-263.91
I-25 NB Off Ramp Split
25A-201.53
Monaco Pkwy
30A-0.31
SB Ent Gore Pt
25A-201.35
NB Exit Gore Pt
25A-201.39
A
B
C
D
E
E Floyd Ave
S Monaco Pkwy
S Locust St
S Holly Pl
S Leyden St
E Floyd Dr
S Krameria St
S Ivy Way
S Ivanhoe St
S Hillcrest Dr
E Ithaca Pl
S Jersey St
S Magnolia Way
Greenwood Pl
Denver, Colorado
I-25 at Hampden Ave
UPDATED: 10/13 TAM

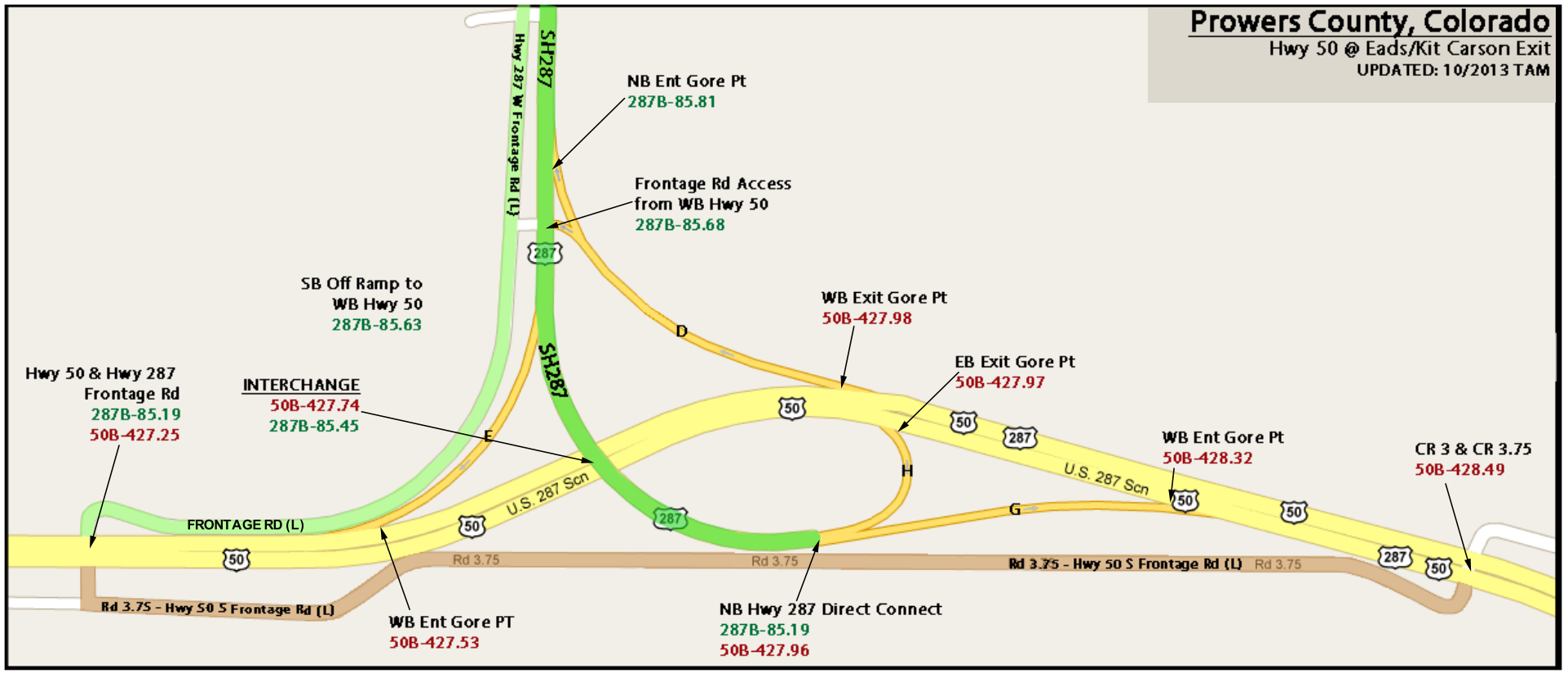
Prowers County, Colorado
Hwy 50 @ Eads/Kit Carson Exit
UPDATED: 10/2013 TAM
Hwy 287 W Frontage Rd (L)
SH287
NB Ent Gore Pt
287B-85.81
Frontage Rd Access
from WB Hwy 50
287B-85.68
SB Off Ramp to
WB Hwy 50
287B-85.63
WB Exit Gore Pt
50B-427.98
D
EB Exit Gore Pt
50B-427.97
Hwy 50 & Hwy 287
Frontage Rd
287B-85.19
50B-427.25
INTERCHANGE
50B-427.74
287B-85.45
E
H
G
WB Ent Gore Pt
50B-428.32
CR 3 & CR 3.75
50B-428.49
U.S. 287 Scn
FRONTAGE RD (L)
Rd 3.75
Rd 3.75 - Hwy 50 S Frontage Rd (L)
WB Ent Gore PT
50B-427.53
NB Hwy 287 Direct Connect
287B-85.19
50B-427.96

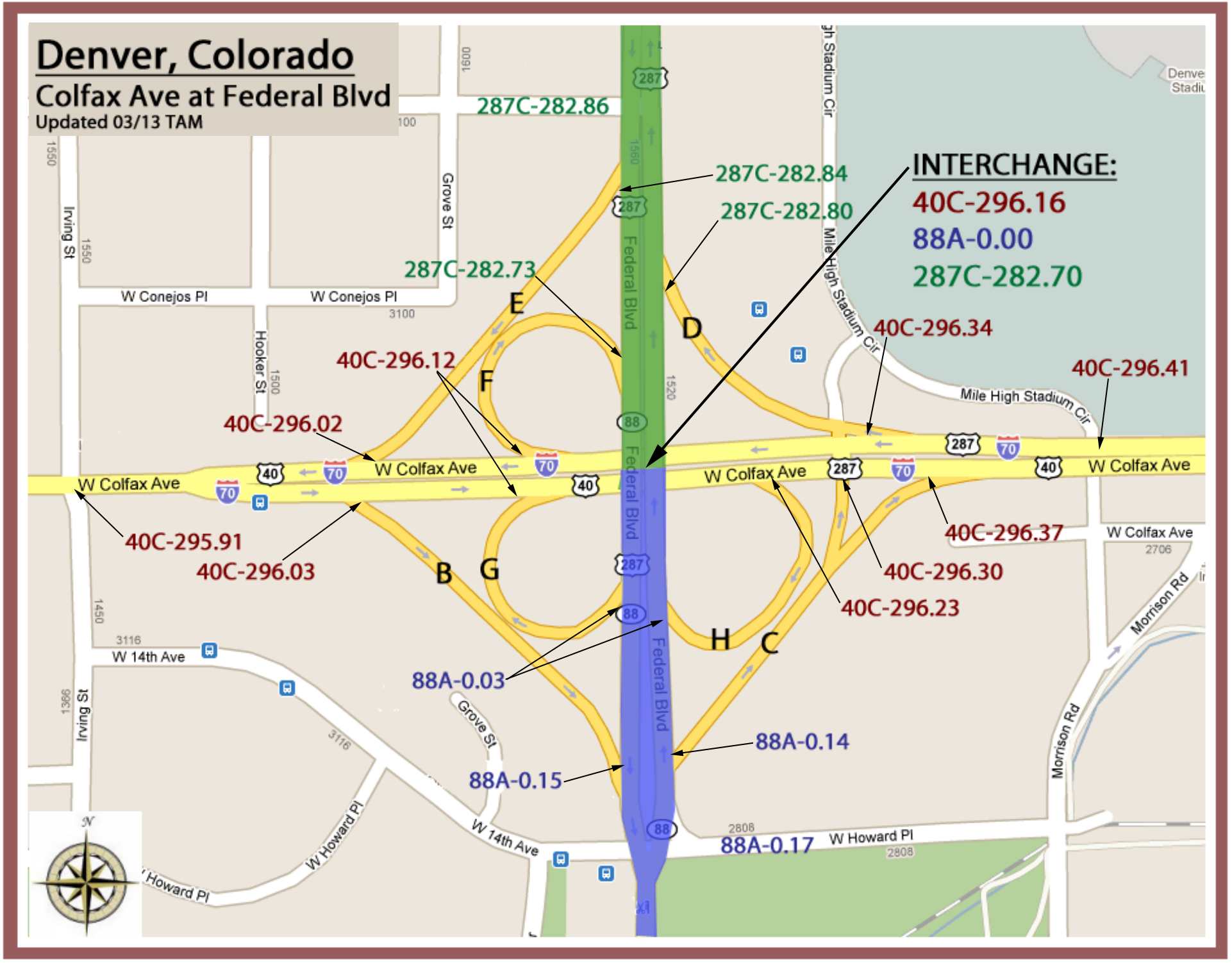
Denver, Colorado
Colfax Ave at Federal Blvd
Updated 03/13 TAM
287C-282.86
287C-282.84
287C-282.80
287C-282.73
INTERCHANGE:
40C-296.16
88A-0.00
287C-282.70
40C-296.34
40C-296.41
40C-296.12
40C-296.02
40C-295.91
40C-296.03
40C-296.37
40C-296.30
40C-296.23
88A-0.03
88A-0.14
88A-0.15
88A-0.17
E
D
F
B
G
H
C
Federal Blvd
W Colfax Ave
Mile High Stadium Cir
Grove St
Irving St
Hooker St
W Conejos Pl
W 14th Ave
W Howard Pl
Morrison Rd

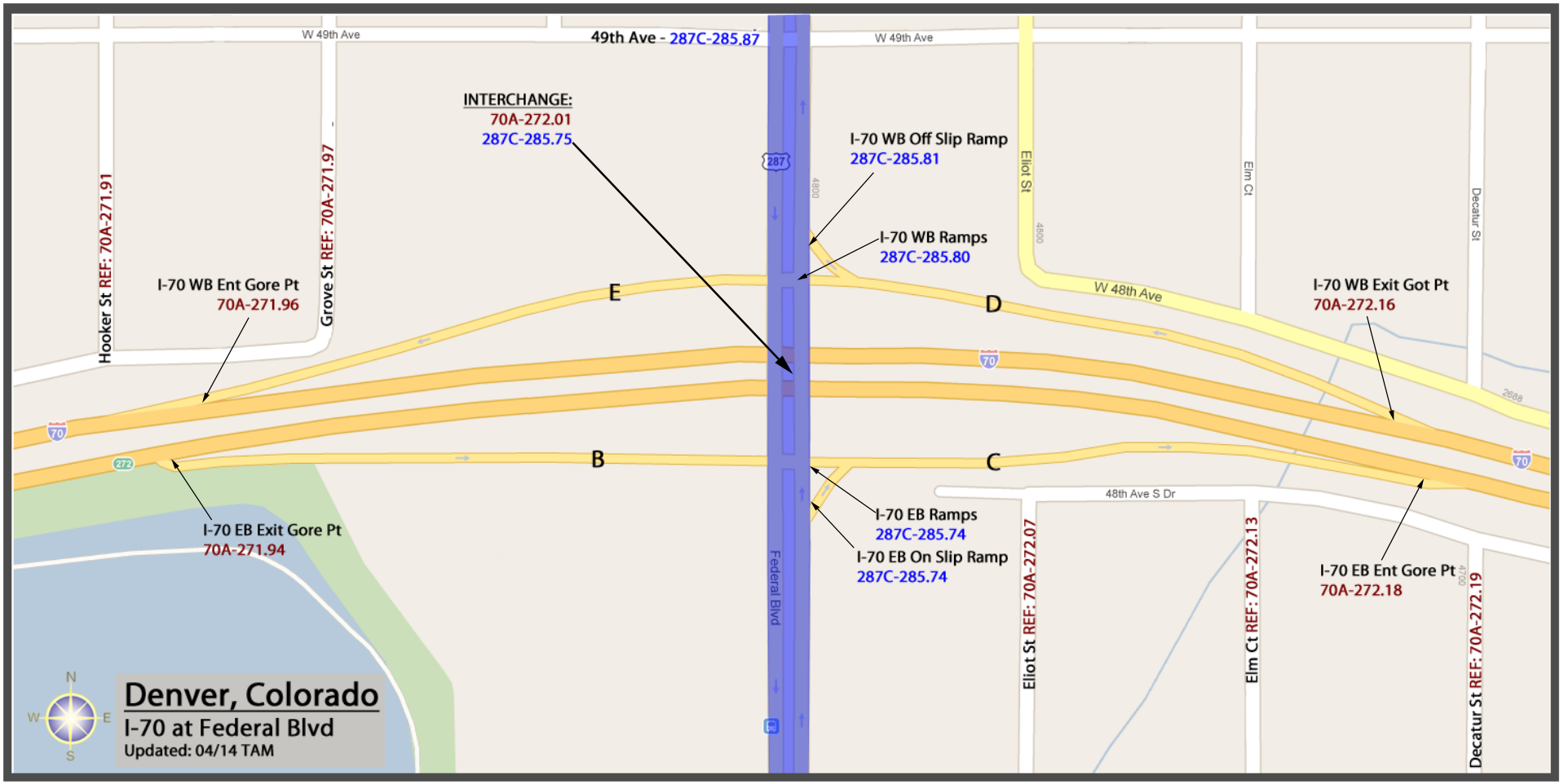
W 49th Ave
49th Ave - 287C-285.87
W 49th Ave
INTERCHANGE:
70A-272.01
287C-285.75
I-70 WB Off Slip Ramp
287C-285.81
I-70 WB Ramps
287C-285.80
Hooker St REF: 70A-271.91
Grove St REF: 70A-271.97
I-70 WB Ent Gore Pt
70A-271.96
E
D
W 48th Ave
I-70 WB Exit Got Pt
70A-272.16
B
C
48th Ave S Dr
I-70 EB Exit Gore Pt
70A-271.94
I-70 EB Ramps
287C-285.74
I-70 EB On Slip Ramp
287C-285.74
Federal Blvd
Eliot St REF: 70A-272.07
Elm Ct REF: 70A-272.13
I-70 EB Ent Gore Pt
70A-272.18
Decatur St REF: 70A-272.19
Eliot St
Elm Ct
Decatur St
Denver, Colorado
I-70 at Federal Blvd
Updated: 04/14 TAM

Westminster, Colorado
Hwy 36 & Federal Blvd
UPDATED: 10/2013 TAM
WB On Slip Ramp
287C-289.59
WB Ent Gore Pt
36B-54.48
Cottonwood Ln/WB On Ramp
287C-289.54
Hwy 36 WB Off
Loop Ramp
287C-289.46
WB Off Ramp
287C-289.50
INTERCHANGE:
36B-54.86
287C-289.37
EB Exit Gore Pt
36B-54.55
WB Off Ramp Split
36B-54.94
EB Off Ramp Split
36B-54.77
WB Exit Gore Pt
36B-55.22
EB Off Ramp
287C-289.28
Hwy 36 EB
\Off Loop Ramp
287C - 289.26
Hwy 36 EB On Ramp
287C-289.17
EB Ent Gore Pt
36B-55.27
Hwy 36 EB On Slip Ramp
287C-289.15
Turnpike Dr
287C-289.05
74th Ave
287C-289.00
Federal Blvd
Turnpike Dr
Denver Boulder Turnpike
W 76th Ave
W 75th Pl
W 74th Ave
Cottonwood Dr
Elmwood Ln
Meadowbrook Dr
Westchester Dr
Skyline Dr
Robin Ln
Green Ct
Appleblossom Ln
Grove St
Hooker St
Irving St
Julian St
James Way
Valleyview Dr
Crestview Ln
Greenleaf Ln
Applewood Ln
Heather Pl
Knox Ct
Elliot St
Decatur St
Dale Ct
Clay St
Canosa Ct
N Bryant St
Beach Ct
Alcott St
FinishMaster

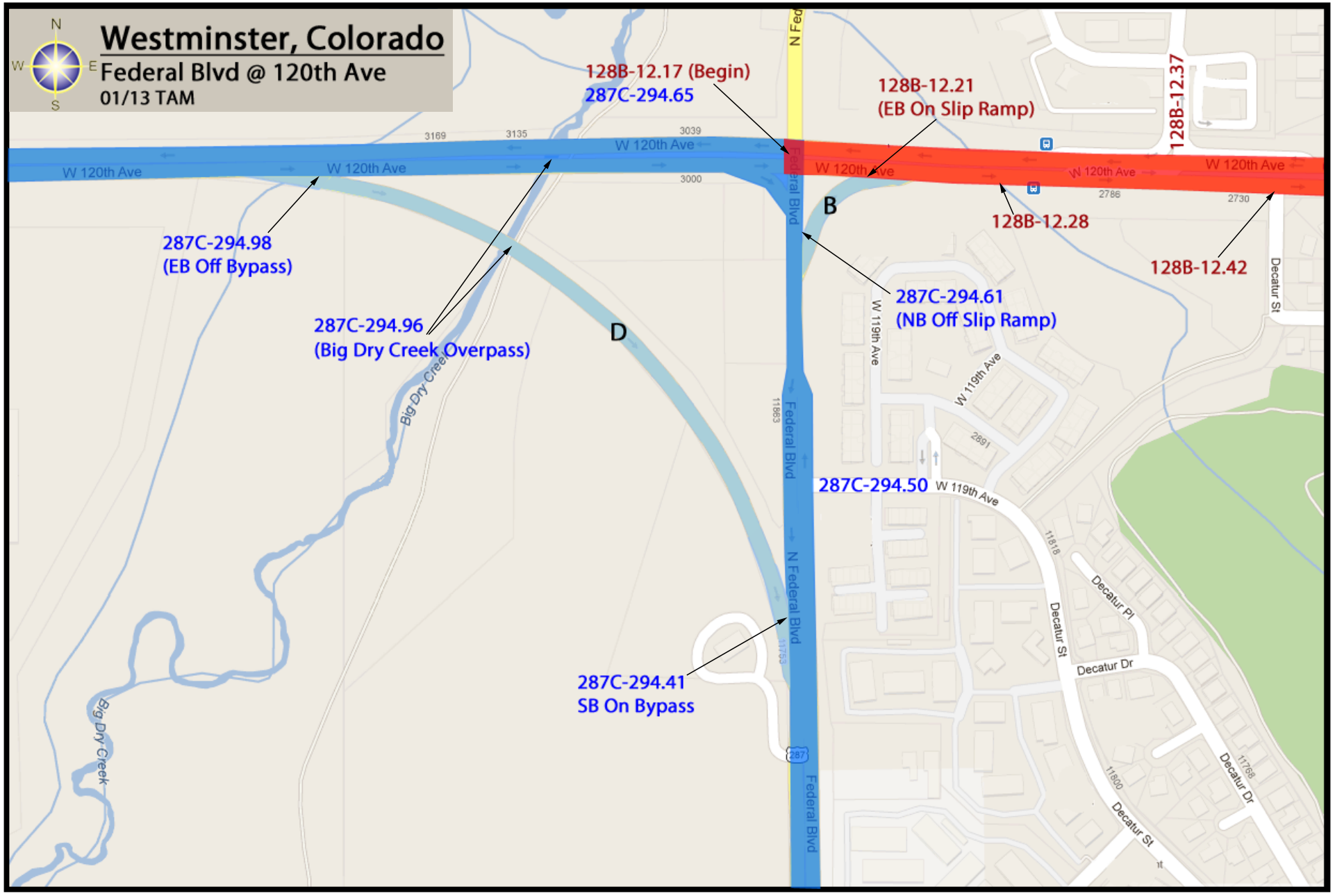
Westminster, Colorado
Federal Blvd @ 120th Ave
01/13 TAM
128B-12.17 (Begin)
287C-294.65
128B-12.21
(EB On Slip Ramp)
128B-12.37
128B-12.28
128B-12.42
287C-294.98
(EB Off Bypass)
287C-294.96
(Big Dry Creek Overpass)
287C-294.61
(NB Off Slip Ramp)
287C-294.50
287C-294.41
SB On Bypass
W 120th Ave
W 119th Ave
Federal Blvd
N Federal Blvd
Decatur St
Decatur Dr
Decatur Pl
Big Dry Creek
B
D

Broomfield, Colorado
Hwy 36,Wadsworth,
Hwy 287, and Hwy 128
UPDATED: 08/12 TAM
287C-298.37
(Midway Blvd)
287C-298.29
(SB Off Slip Ramp)
287C-298.27
(SB Off Slip Ramp Merge PT)
JCT:
121A-26.42 (END)
287C-298.27
121A-26.39
(SB On Loop Ramp)
287C-298.10
(NB/SB Ramp Split)
121A-26.24
(RRX Underpass)
287C-298.08
(Nickel St)
121A-26.23
(Industrial Ln Underpass)
36B-47.62
(EB Off Ramp)
36B-47.90
(WB On Ramp)
121A-26.12
(Hwy 36 WB On Slip Ramp)
121A-26.29
(SH287C Underpass)
INTERCHANGE:
36B-48.04
121A-26.02
121A-26.10
(Hwy 36 WB Ramps)
287C-297.94
(Marble St)
121A-25.92
(Hwy 36 EB Ramps)
121A-25.91
(Hwy 36 EB Off Slip Ramp)
128A-7.96
(WB On Slip Ramp)
121A-25.88
(NB Off Slip Ramp)
121A-25.80
(NB On Slip Ramp)
36B-48.25
(EB On Ramp)
36B-48.28
(WB Off Ramp)
128A-8.00
(WB Off Slip Ramp)
128A-7.96
(EB Off Slip Ramp)
128A-8.04
(EB On Slip Ramp)
JCT:
121A-25.68
128A-7.97
128A-8.20
(Destination Dr)
36B-48.49
128A-8.46
(Hwy 36 Underpass)
121A-25.68
(NB Off Slip Ramp)
128A-8.55
(Commerce St Underpass)
W Midway Blvd
Industrial Ln
Abbot Ave
Alter St
Burbank St
Nickel St
Marble St
Retail Center
W 1st Ave
W 3rd Ave
4th Ave
Commerce St
W 120th Ave
Emerald Ln
Carr St
Allison St
Interlocken Loop
Wadsworth Pkwy
Destination
U.S. Route 36 in Illinois
Denver Boulder Turnpike

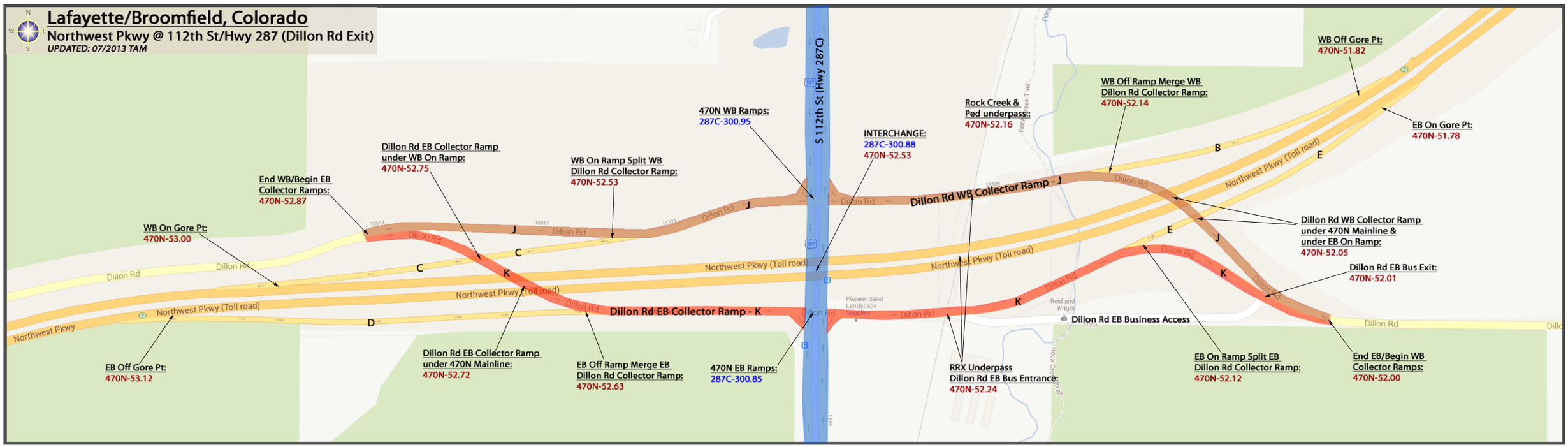
Lafayette/Broomfield, Colorado
Northwest Pkwy @ 112th St/Hwy 287 (Dillon Rd Exit)
UPDATED: 07/2013 TAM
S 112th St (Hwy 287C)
WB On Gore Pt:
470N-53.00
End WB/Begin EB
Collector Ramps:
470N-52.87
Dillon Rd EB Collector Ramp
under WB On Ramp:
470N-52.75
WB On Ramp Split WB
Dillon Rd Collector Ramp:
470N-52.53
470N WB Ramps:
287C-300.95
INTERCHANGE:
287C-300.88
470N-52.53
Rock Creek &
Ped underpass:
470N-52.16
WB Off Ramp Merge WB
Dillon Rd Collector Ramp:
470N-52.14
WB Off Gore Pt:
470N-51.82
EB On Gore Pt:
470N-51.78
Dillon Rd WB Collector Ramp - J
Dillon Rd WB Collector Ramp
under 470N Mainline &
under EB On Ramp:
470N-52.05
Dillon Rd EB Bus Exit:
470N-52.01
Dillon Rd EB Collector Ramp - K
Dillon Rd EB Business Access
EB Off Gore Pt:
470N-53.12
Dillon Rd EB Collector Ramp
under 470N Mainline:
470N-52.72
EB Off Ramp Merge EB
Dillon Rd Collector Ramp:
470N-52.63
470N EB Ramps:
287C-300.85
RRX Underpass
Dillon Rd EB Bus Entrance:
470N-52.24
EB On Ramp Split EB
Dillon Rd Collector Ramp:
470N-52.12
End EB/Begin WB
Collector Ramps:
470N-52.00
Dillon Rd
Northwest Pkwy (Toll road)
Northwest Pkwy
Rock Creek Trail
Pioneer Sand
Landscape
Supplies
Reid and
Wright

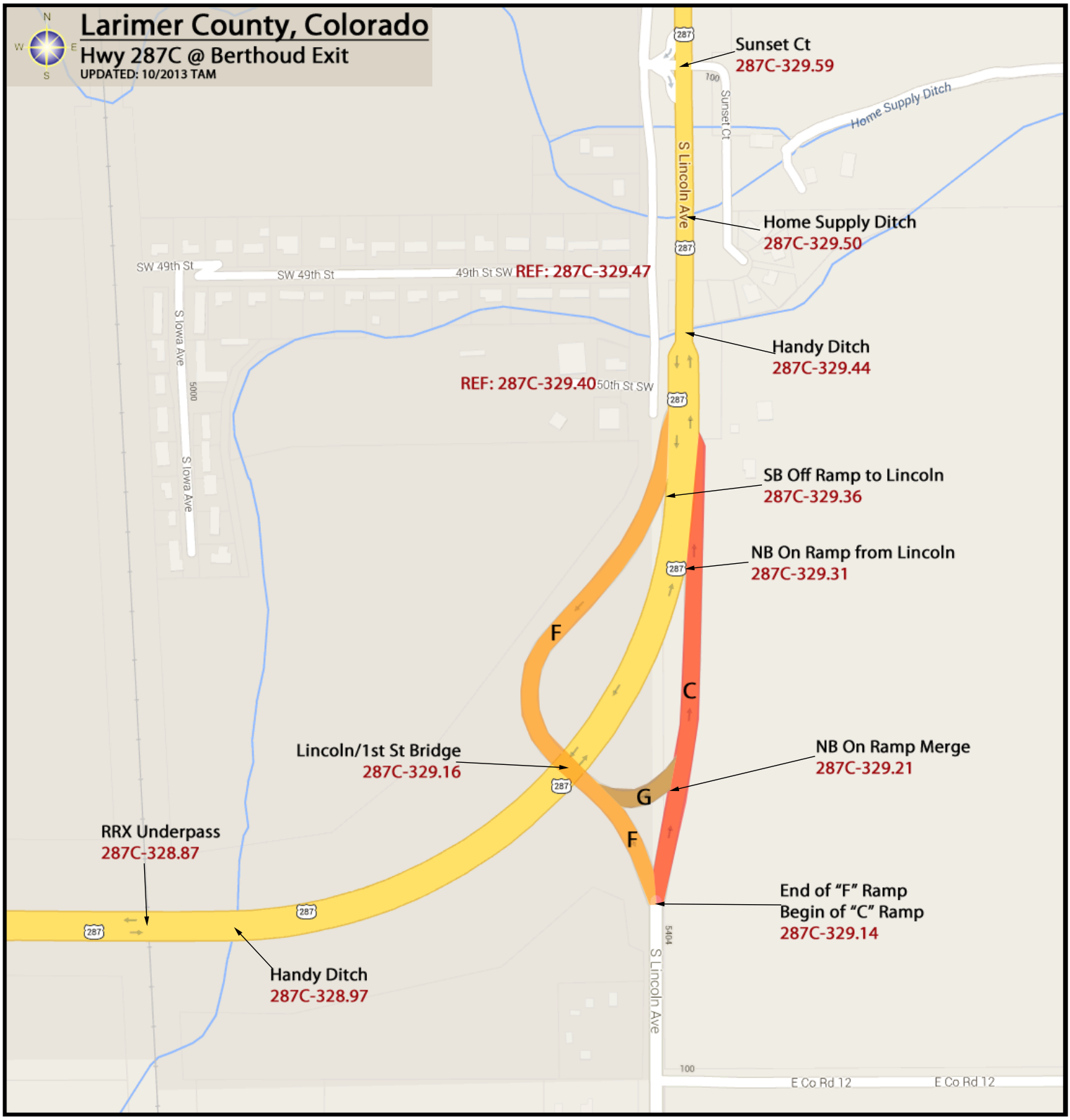
Larimer County, Colorado
Hwy 287C @ Berthoud Exit
UPDATED: 10/2013 TAM
Sunset Ct
287C-329.59
Home Supply Ditch
287C-329.50
Handy Ditch
287C-329.44
REF: 287C-329.47
REF: 287C-329.40
SB Off Ramp to Lincoln
287C-329.36
NB On Ramp from Lincoln
287C-329.31
Lincoln/1st St Bridge
287C-329.16
NB On Ramp Merge
287C-329.21
RRX Underpass
287C-328.87
Handy Ditch
287C-328.97
End of "F" Ramp
Begin of "C" Ramp
287C-329.14
S Lincoln Ave
Sunset Ct
Home Supply Ditch
SW 49th St
49th St SW
S Iowa Ave
50th St SW
E Co Rd 12
F
C
G
287

Loveland

UPDATED: 05/2013 TAM

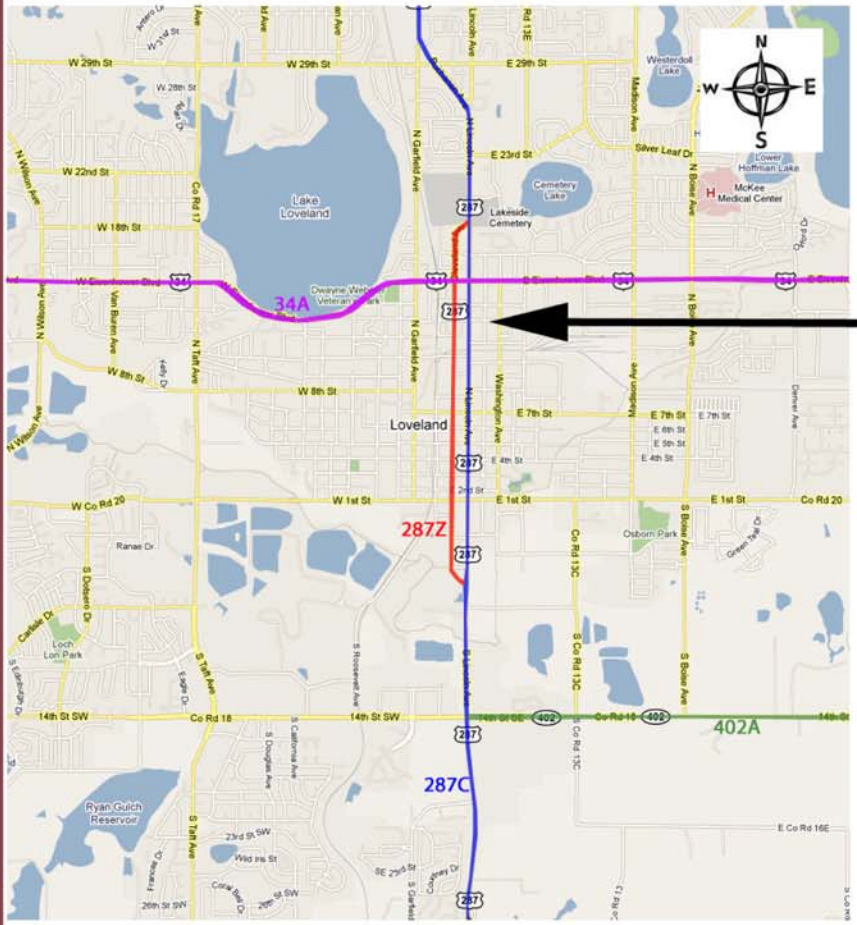

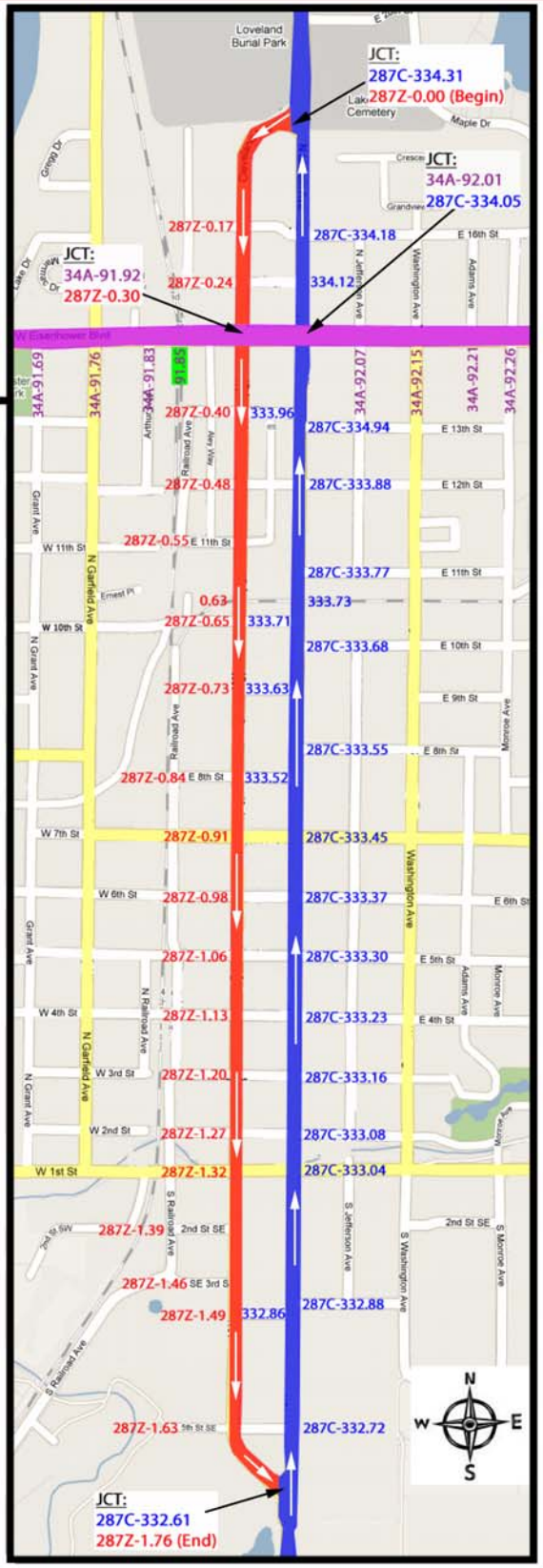

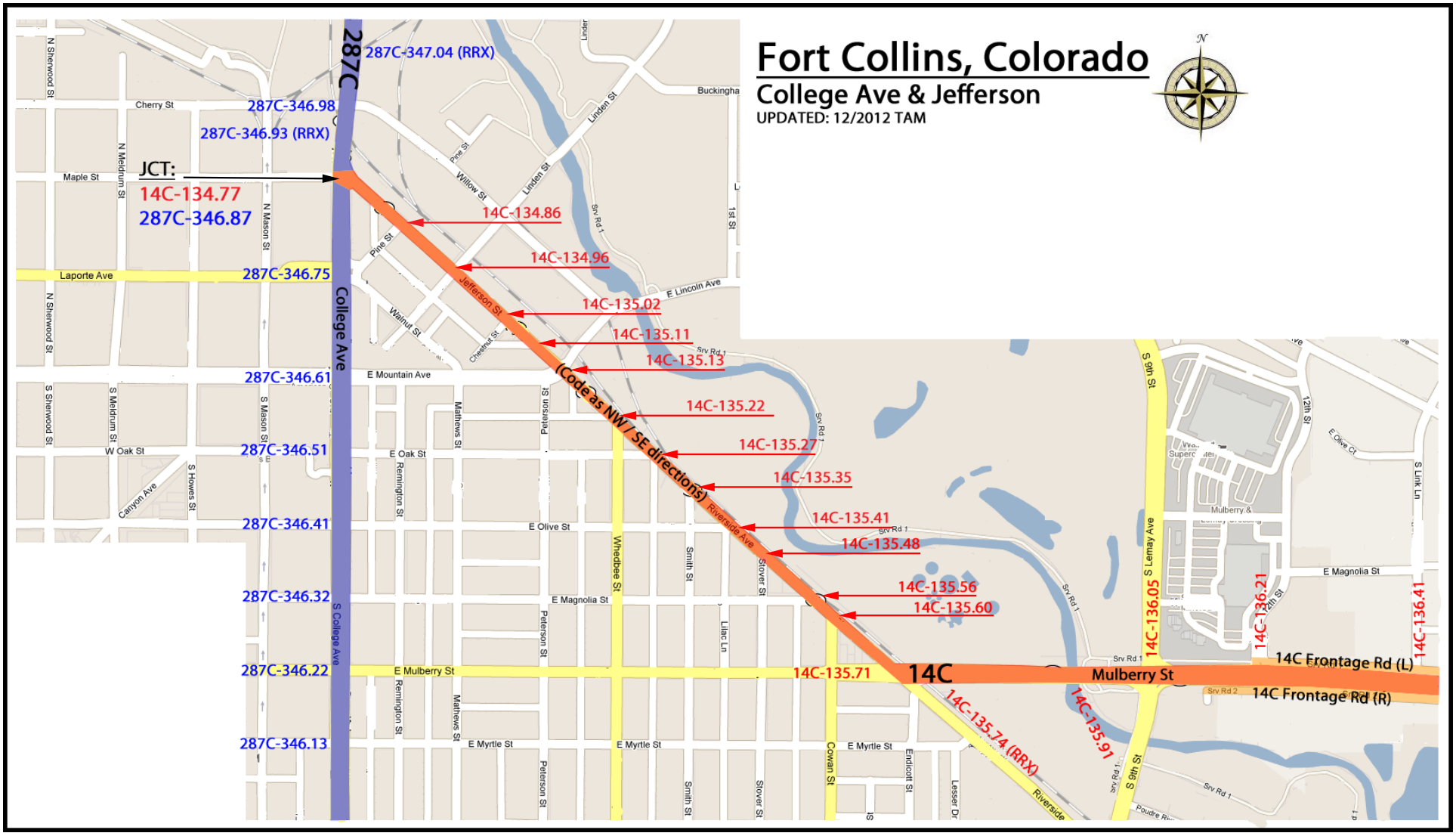
Fort Collins, Colorado
College Ave & Jefferson
UPDATED: 12/2012 TAM
287C
287C-347.04 (RRX)
287C-346.98
287C-346.93 (RRX)
JCT:
14C-134.77
287C-346.87
287C-346.75
287C-346.61
287C-346.51
287C-346.41
287C-346.32
287C-346.22
287C-346.13
College Ave
Laporte Ave
Cherry St
Maple St
W Oak St
E Mountain Ave
E Oak St
E Olive St
E Magnolia St
E Mulberry St
E Myrtle St
E Lincoln Ave
Jefferson St
Riverside Ave
(Code as NW / SE directions)
14C-134.86
14C-134.96
14C-135.02
14C-135.11
14C-135.13
14C-135.22
14C-135.27
14C-135.35
14C-135.41
14C-135.48
14C-135.56
14C-135.60
14C-135.71
14C-135.74 (RRX)
14C-135.91
14C-136.05
14C-136.21
14C-136.41
14C
Mulberry St
14C Frontage Rd (L)
14C Frontage Rd (R)
S College Ave
S Lemay Ave
S 9th St
Srv Rd 1
Srv Rd 2

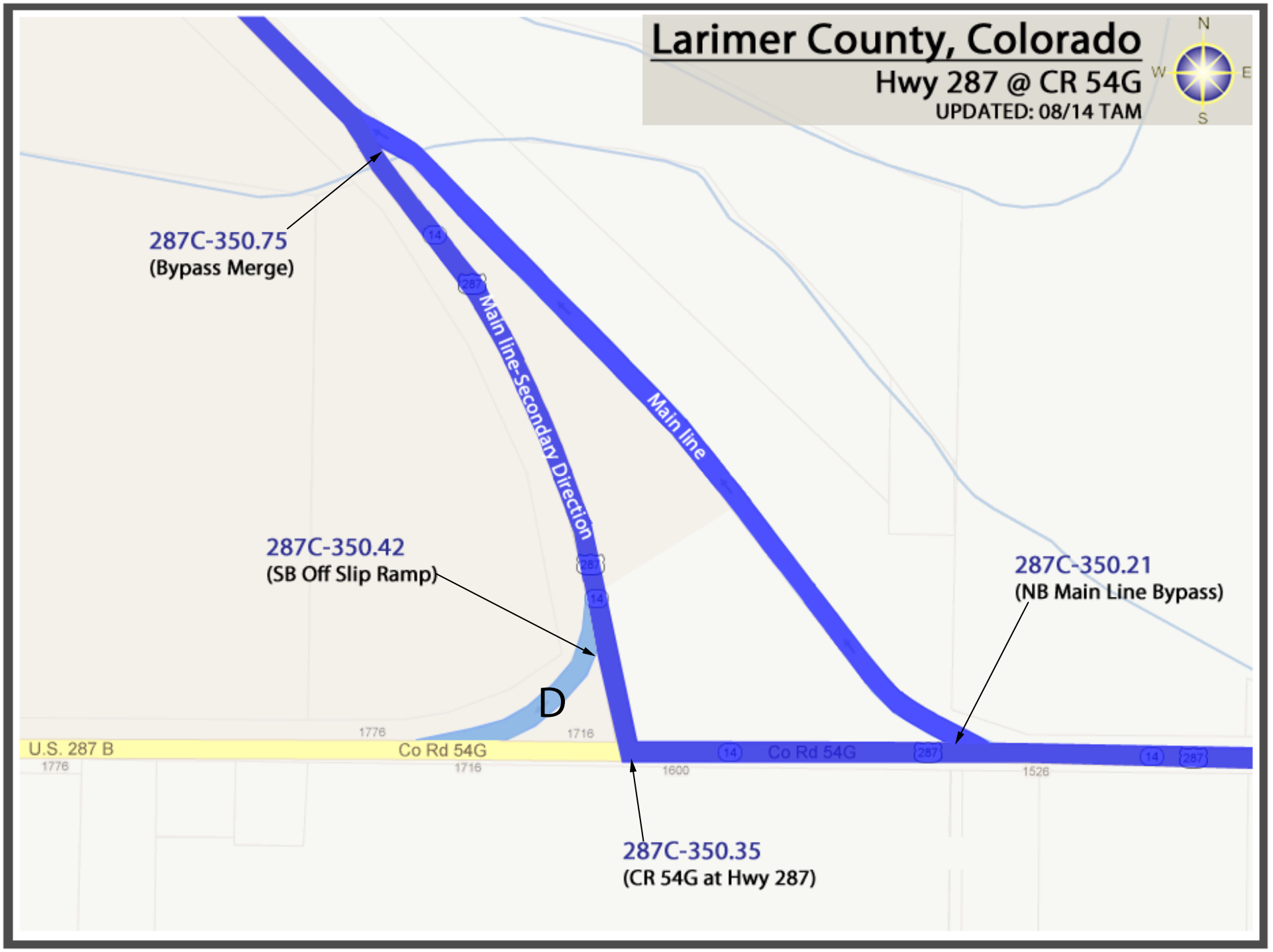
Larimer County, Colorado
Hwy 287 @ CR 54G
UPDATED: 08/14 TAM
N
W
E
S
287C-350.75
(Bypass Merge)
Main line-Secondary Direction
Main line
287C-350.42
(SB Off Slip Ramp)
287C-350.21
(NB Main Line Bypass)
D
U.S. 287 B
Co Rd 54G
Co Rd 54G
1776
1716
1776
1716
1600
1526
287C-350.35
(CR 54G at Hwy 287)

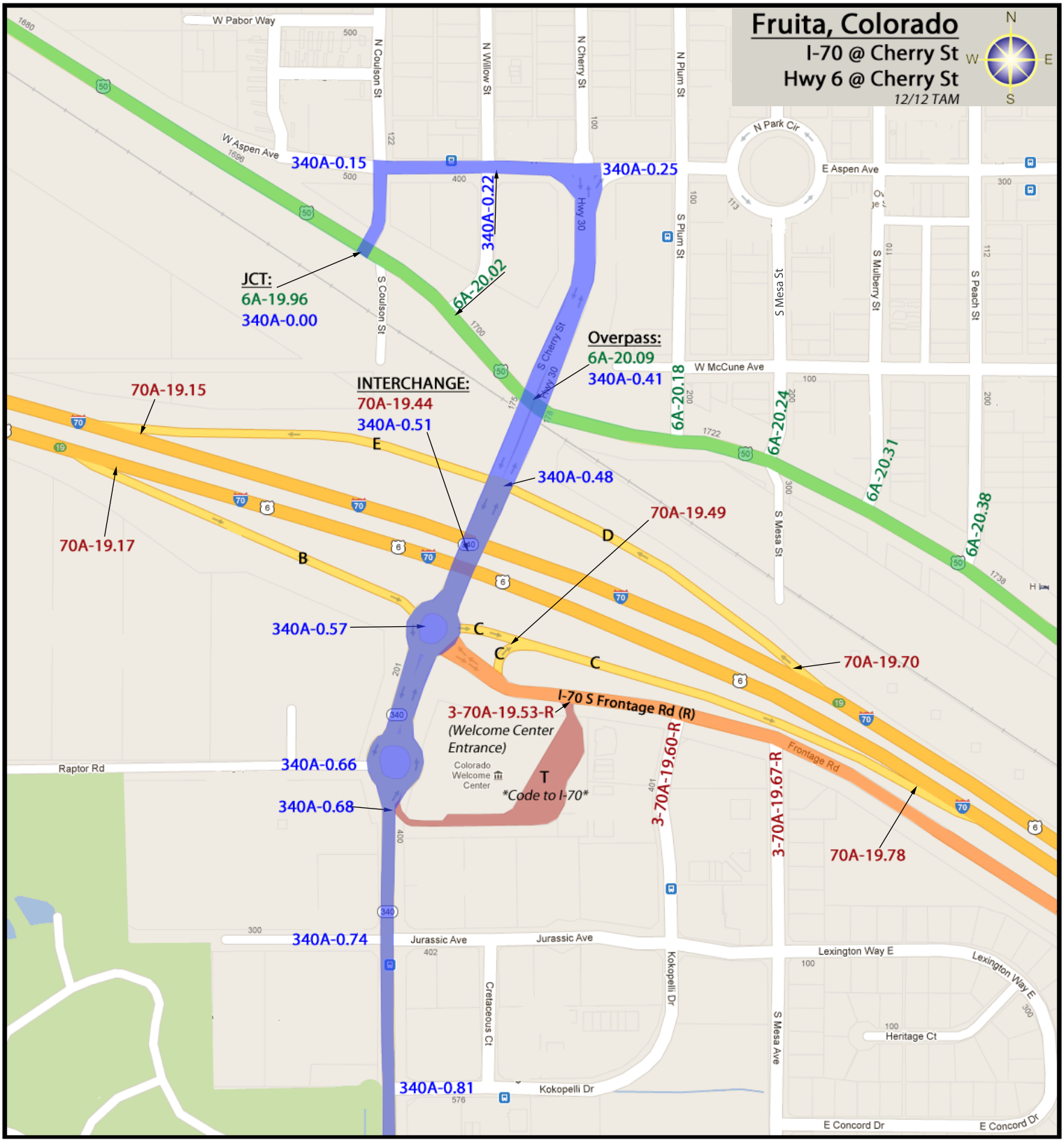
Fruita, Colorado
I-70 @ Cherry St
Hwy 6 @ Cherry St
12/12 TAM
N
W
E
S
W Pabor Way
N Coulson St
N Willow St
N Cherry St
N Plum St
N Park Cir
E Aspen Ave
W Aspen Ave
340A-0.15
340A-0.25
340A-0.22
Hwy 30
JCT:
6A-19.96
340A-0.00
6A-20.02
S Coulson St
S Cherry St
S Plum St
S Mesa St
S Mulberry St
S Peach St
Overpass:
6A-20.09
340A-0.41
W McCune Ave
6A-20.18
6A-20.24
6A-20.31
6A-20.38
INTERCHANGE:
70A-19.44
340A-0.51
70A-19.15
70A-19.17
340A-0.48
70A-19.49
340A-0.57
70A-19.70
I-70 S Frontage Rd (R)
3-70A-19.53-R
(Welcome Center Entrance)
Colorado Welcome Center
T
Code to I-70
3-70A-19.60-R
3-70A-19.67-R
Frontage Rd
70A-19.78
Raptor Rd
340A-0.66
340A-0.68
340A-0.74
Jurassic Ave
Cretaceous Ct
Kokopelli Dr
Lexington Way E
Heritage Ct
S Mesa Ave
340A-0.81
Kokopelli Dr
E Concord Dr
A
B
C
D
E

Lakewood, Colorado
Hwy 285D (Hampden Ave) at
Hwy 391A (Kipling Pkwy)
UPDATED: 06/12 TAM
391A-0.18
391A-0.08
391A-0.06
285D-253.69
SB Hwy 285
NB Hwy 285
E
D
B
C
285D Frontage Road (L)
391A-0.02
391A-0.00 (Begin)
285D-253.32
285D-253.76
INTERCHANGE:
285D-253.51
391A-0.04
REF:285D-253.68
REF:285D-253.84
W Hampden Ave
W Hampden Srv Rd
W Hampden Ave Frontage Rd
S Kipling Pkwy
S Kipling St
W Girton Dr
S Hoyt Ct
S Iris Dr
S Jellison Ct
S Iris Ct
W Hamilton Dr
S Lewis Ct
S Independence St

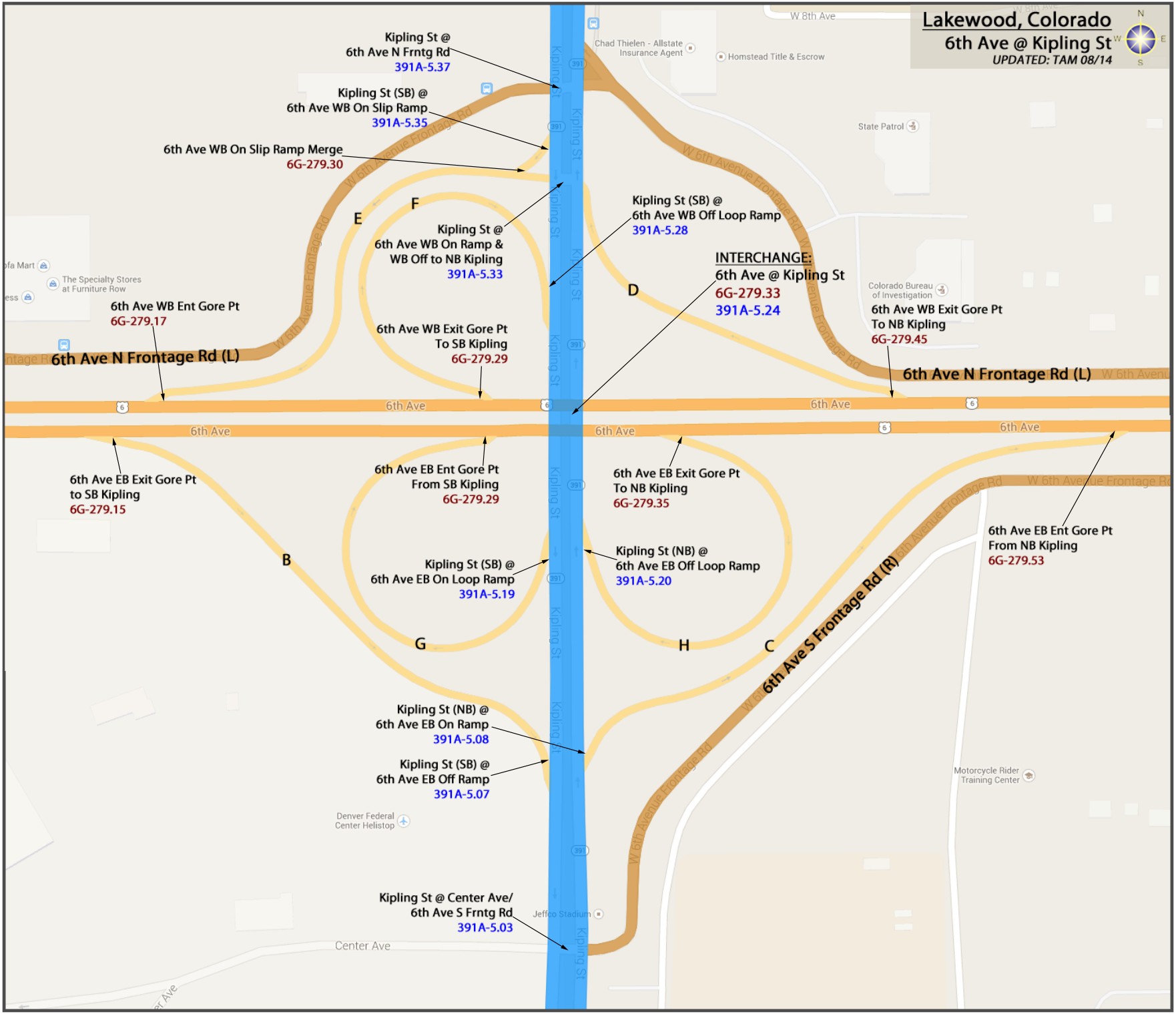
Lakewood, Colorado
6th Ave @ Kipling St
UPDATED: TAM 08/14
Kipling St @
6th Ave N Frntg Rd
391A-5.37
Kipling St (SB) @
6th Ave WB On Slip Ramp
391A-5.35
6th Ave WB On Slip Ramp Merge
6G-279.30
Kipling St @
6th Ave WB On Ramp &
WB Off to NB Kipling
391A-5.33
Kipling St (SB) @
6th Ave WB Off Loop Ramp
391A-5.28
INTERCHANGE:
6th Ave @ Kipling St
6G-279.33
391A-5.24
6th Ave WB Ent Gore Pt
6G-279.17
6th Ave WB Exit Gore Pt
To SB Kipling
6G-279.29
6th Ave WB Exit Gore Pt
To NB Kipling
6G-279.45
6th Ave N Frontage Rd (L)
6th Ave EB Exit Gore Pt
to SB Kipling
6G-279.15
6th Ave EB Ent Gore Pt
From SB Kipling
6G-279.29
6th Ave EB Exit Gore Pt
To NB Kipling
6G-279.35
6th Ave EB Ent Gore Pt
From NB Kipling
6G-279.53
Kipling St (SB) @
6th Ave EB On Loop Ramp
391A-5.19
Kipling St (NB) @
6th Ave EB Off Loop Ramp
391A-5.20
6th Ave S Frontage Rd (R)
Kipling St (NB) @
6th Ave EB On Ramp
391A-5.08
Kipling St (SB) @
6th Ave EB Off Ramp
391A-5.07
Kipling St @ Center Ave/
6th Ave S Frntg Rd
391A-5.03
A
B
C
D
E
F
G
H
W 8th Ave
Chad Thielen - Allstate Insurance Agent
Homstead Title & Escrow
State Patrol
Colorado Bureau of Investigation
The Specialty Stores at Furniture Row
W 6th Avenue Frontage Rd
6th Ave
Kipling St
Denver Federal Center Helistop
Jeffco Stadium
Motorcycle Rider Training Center
Center Ave

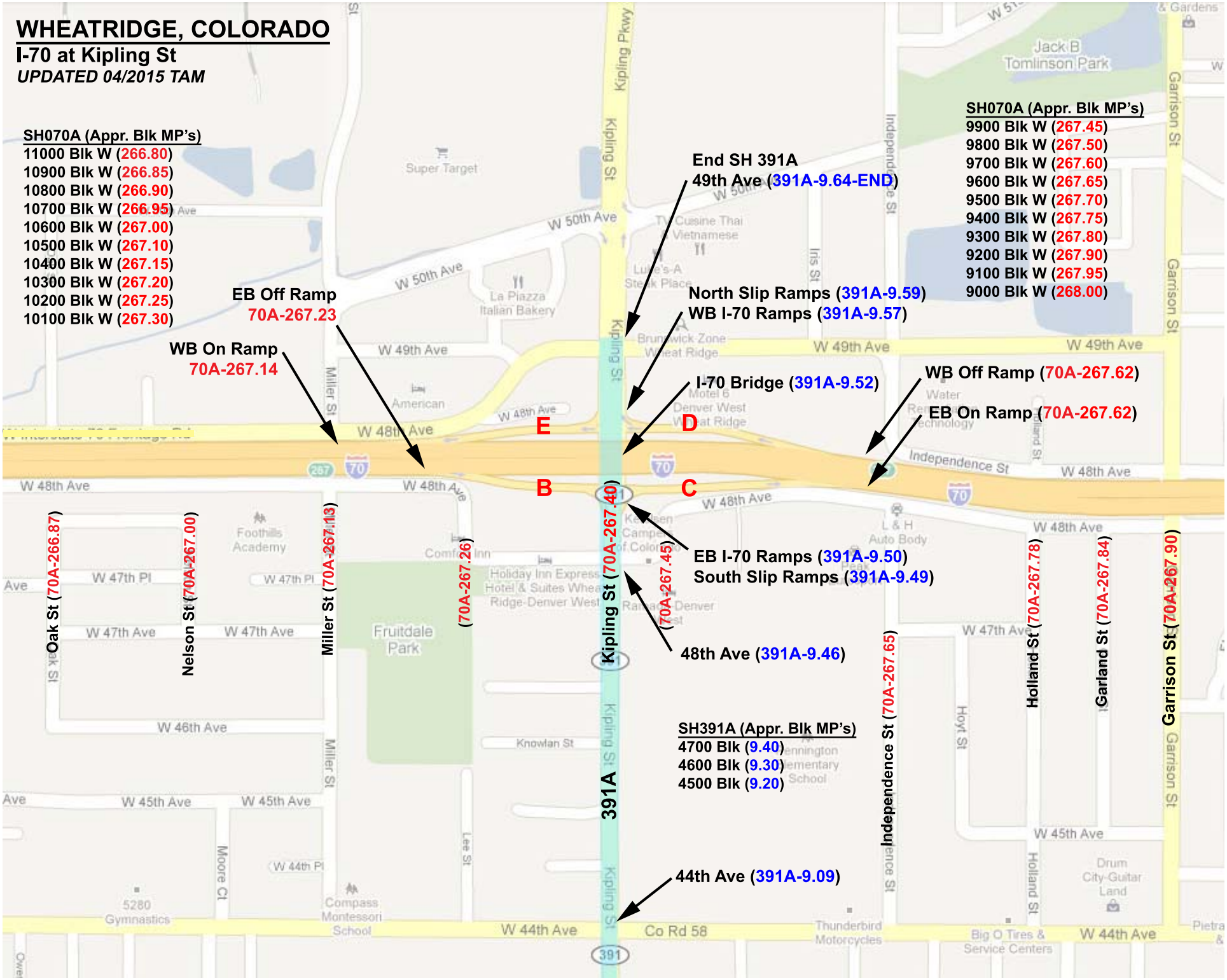
WHEATRIDGE, COLORADO
I-70 at Kipling St
UPDATED 04/2015 TAM
SH070A (Appr. Blk MP's)
11000 Blk W (266.80)
10900 Blk W (266.85)
10800 Blk W (266.90)
10700 Blk W (266.95)
10600 Blk W (267.00)
10500 Blk W (267.10)
10400 Blk W (267.15)
10300 Blk W (267.20)
10200 Blk W (267.25)
10100 Blk W (267.30)
SH070A (Appr. Blk MP's)
9900 Blk W (267.45)
9800 Blk W (267.50)
9700 Blk W (267.60)
9600 Blk W (267.65)
9500 Blk W (267.70)
9400 Blk W (267.75)
9300 Blk W (267.80)
9200 Blk W (267.90)
9100 Blk W (267.95)
9000 Blk W (268.00)
End SH 391A
49th Ave (391A-9.64-END)
EB Off Ramp
70A-267.23
WB On Ramp
70A-267.14
North Slip Ramps (391A-9.59)
WB I-70 Ramps (391A-9.57)
I-70 Bridge (391A-9.52)
WB Off Ramp (70A-267.62)
EB On Ramp (70A-267.62)
E
D
B
C
EB I-70 Ramps (391A-9.50)
South Slip Ramps (391A-9.49)
48th Ave (391A-9.46)
SH391A (Appr. Blk MP's)
4700 Blk (9.40)
4600 Blk (9.30)
4500 Blk (9.20)
44th Ave (391A-9.09)
Oak St (70A-266.87)
Nelson St (70A-267.00)
Miller St (70A-267.13)
(70A-267.26)
Kipling St (70A-267.40)
(70A-267.45)
Independence St (70A-267.65)
Holland St (70A-267.78)
Garland St (70A-267.84)
Garrison St (70A-267.90)
391A
Kipling Pkwy
Kipling St
Garrison St
Independence St
Miller St
Oak St
Nelson St
Holland St
Garland St
Moore Ct
Lee St
Iris St
Hoyt St
W 50th Ave
W 49th Ave
W 48th Ave
W 47th Ave
W 47th Pl
W 46th Ave
W 45th Ave
W 44th Ave
W 44th Pl
Co Rd 58
Knowlan St
Jack B Tomlinson Park
Super Target
La Piazza Italian Bakery
Foothills Academy
Fruitdale Park
Holiday Inn Express Hotel & Suites Wheat Ridge-Denver West
Motel 6 Denver West Wheat Ridge
L & H Auto Body
5280 Gymnastics
Compass Montessori School
Thunderbird Motorcycles
Big O Tires & Service Centers
Drum City-Guitar Land
267
70
391

Craig, Colorado

UPDATED: 12/2012 TAM

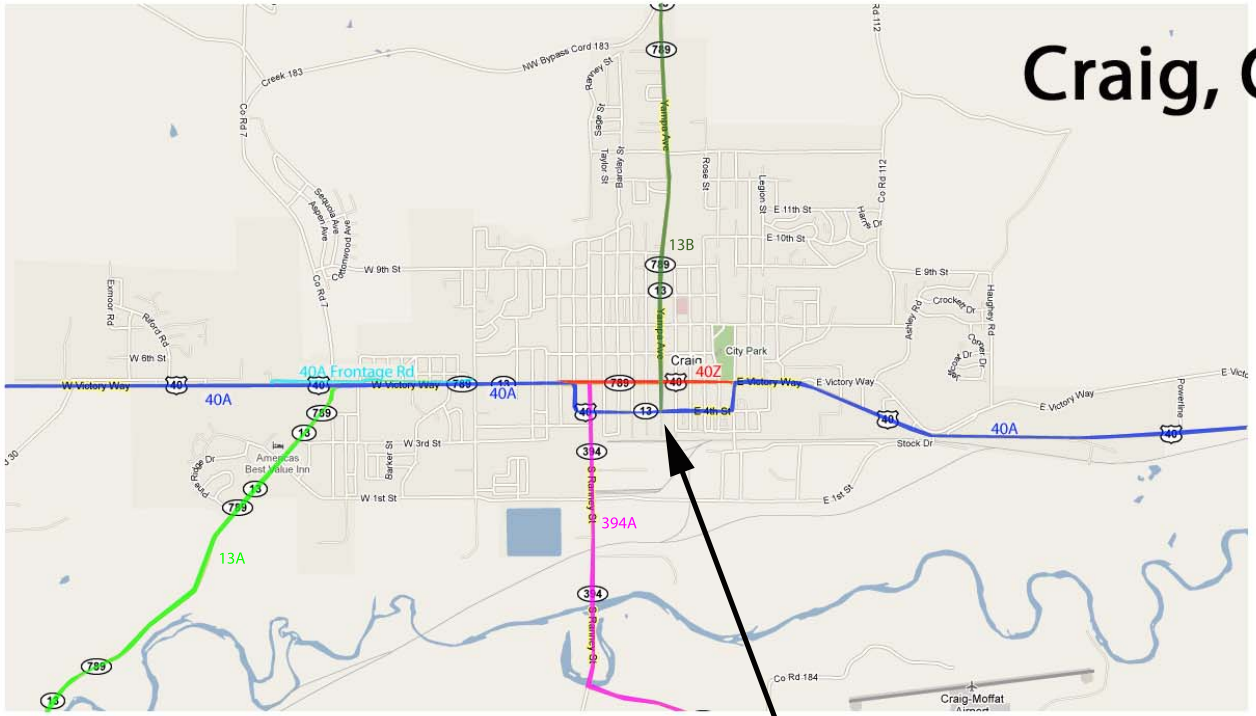

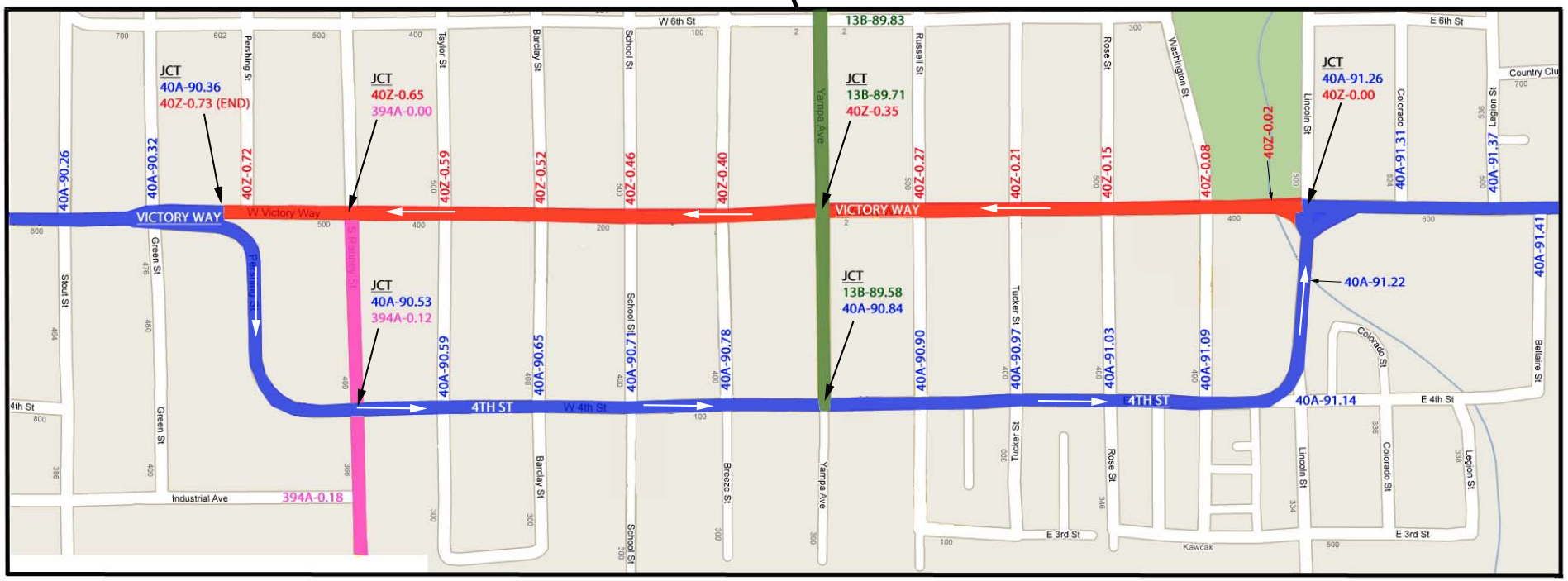

Jefferson County
Golden, Colorado
I-70 @ C-470
Updated: 10/2013 TAM
N
W
E
S
SB/EB Exit Gore Pt
to I-70 WB
70A-259.80
470W-0.35
End Collector "J" Ramp
& WB Off Ramp Overpass
470W-0.24
WB Exit Gore Pt
to SB/EB C-470
70A-260.15
EB Ent Gore Pt
From NB/WB C-470
70A-260.29
NB/WB Exit Gore Pt
to WB I-70
470W-0.14
WB Ent Gore Pt
From NB/WB C-470
70A-259.94
Beginning of C-470
70A-259.80
470A-0.14
470W-0.15
470 NB Overpass
70A-259.76
Ronney Rd Overpass
70A-259.75
C-470 SB/EB Ent Gore Pt
from WB I-70
70A-259.80
470A-0.14
INTERCHANGE:
70A-259.80
470A-0.10
470W-0.06
C-470 NB/WB Ent Gore Pt
from EB I-70
70A-259.80
470A-0.15
470W-0.00
470 NB/WB Off Ramp Split
70A-259.80
470A-0.41
WB Ent Gore Pt
70A-259.57
EB Off Ramp Split
70A-259.34
EB Exit Gore Pt (Exit 260)
70A-259.17
470 SB/EB Ent Gore Pt
70A-259.80
470A-0.47
470 NB/WB Exit Gore Pt
470A-0.56
Rooney Rd
S Rooney Rd
Meritech
Yeti Cycles
Net-Results
Marketing
Automation
Neurofeedback
Rooney Road
Recycle Center
W 4th Ave
S Russell Ct
Coach L
Village
Box 'o Rox

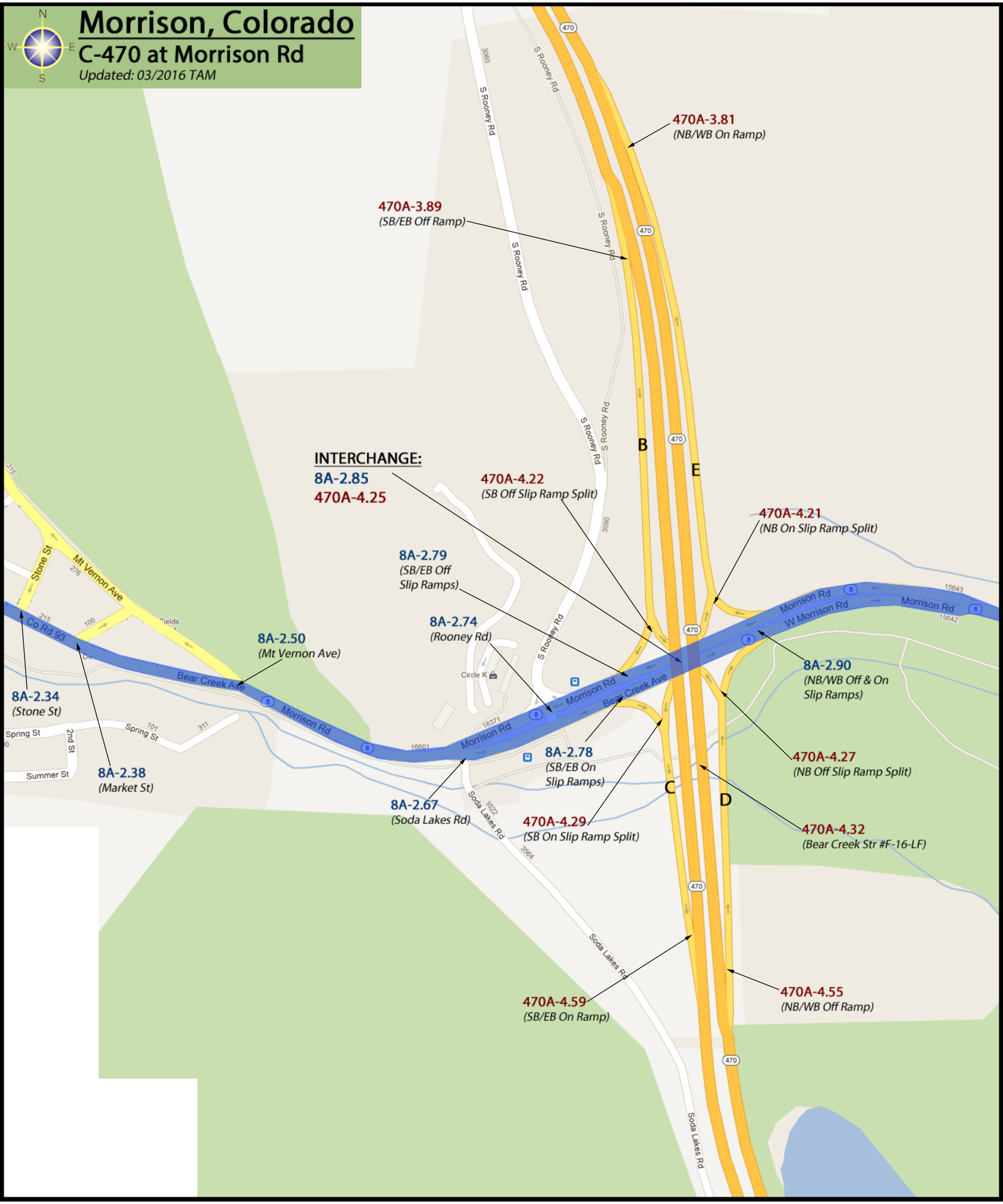
Morrison, Colorado
C-470 at Morrison Rd
Updated: 03/2016 TAM
N
W
E
S
470A-3.81
(NB/WB On Ramp)
470A-3.89
(SB/EB Off Ramp)
INTERCHANGE:
8A-2.85
470A-4.25
470A-4.22
(SB Off Slip Ramp Split)
470A-4.21
(NB On Slip Ramp Split)
8A-2.79
(SB/EB Off
Slip Ramps)
8A-2.74
(Rooney Rd)
8A-2.50
(Mt Vernon Ave)
8A-2.90
(NB/WB Off & On
Slip Ramps)
8A-2.34
(Stone St)
8A-2.38
(Market St)
8A-2.67
(Soda Lakes Rd)
8A-2.78
(SB/EB On
Slip Ramps)
470A-4.27
(NB Off Slip Ramp Split)
470A-4.29
(SB On Slip Ramp Split)
470A-4.32
(Bear Creek Str #F-16-LF)
470A-4.59
(SB/EB On Ramp)
470A-4.55
(NB/WB Off Ramp)
B
E
C
D
S Rooney Rd
Mt Vernon Ave
Stone St
Co Rd 93
Bear Creek Ave
Morrison Rd
W Morrison Rd
Spring St
2nd St
Summer St
Circle K
Soda Lakes Rd
470

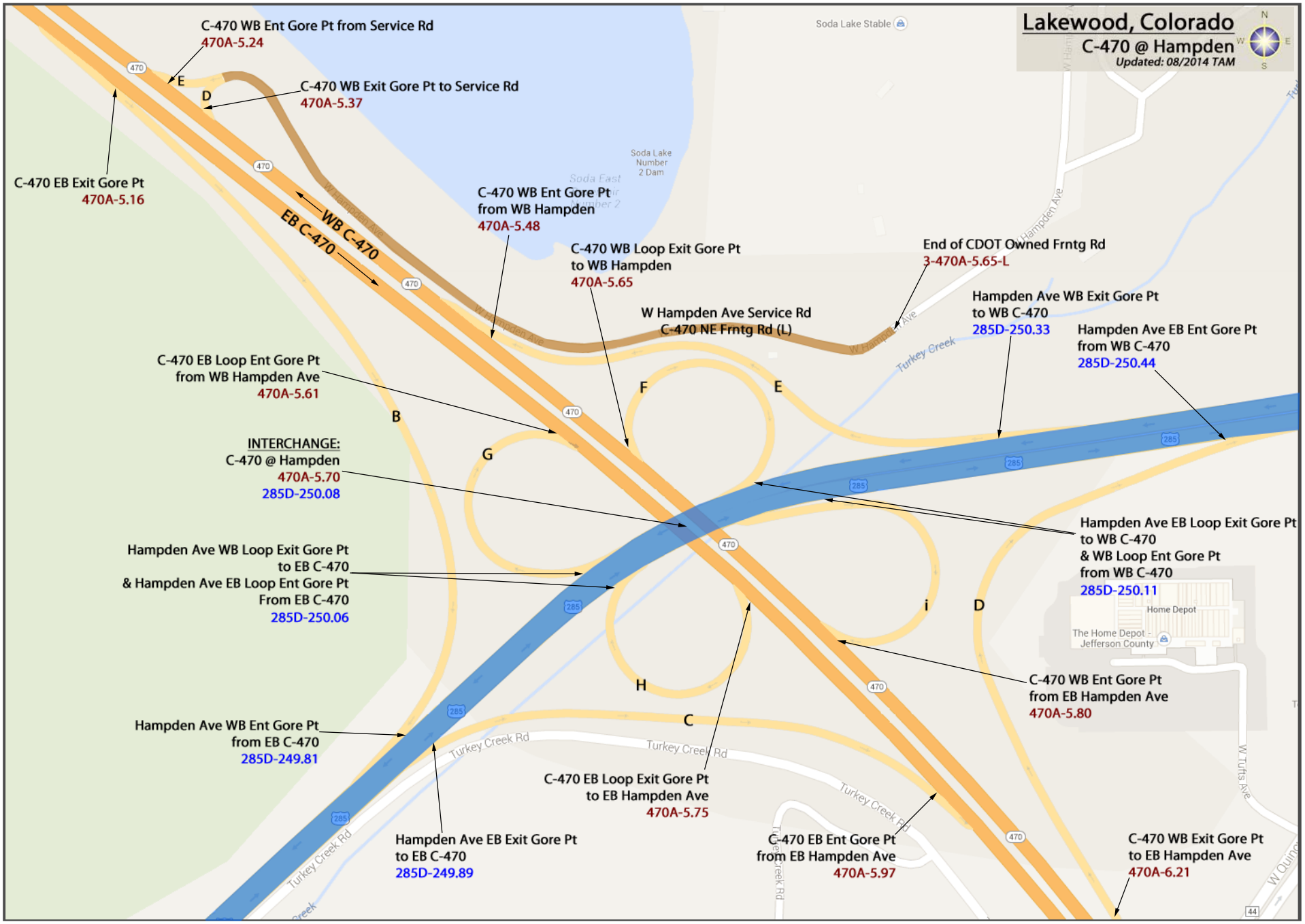
Lakewood, Colorado
C-470 @ Hampden
Updated: 08/2014 TAM
C-470 WB Ent Gore Pt from Service Rd
470A-5.24
C-470 WB Exit Gore Pt to Service Rd
470A-5.37
C-470 EB Exit Gore Pt
470A-5.16
EB C-470
WB C-470
C-470 WB Ent Gore Pt
from WB Hampden
470A-5.48
C-470 WB Loop Exit Gore Pt
to WB Hampden
470A-5.65
End of CDOT Owned Frntg Rd
3-470A-5.65-L
W Hampden Ave Service Rd
C-470 NE Frntg Rd (L)
Hampden Ave WB Exit Gore Pt
to WB C-470
285D-250.33
Hampden Ave EB Ent Gore Pt
from WB C-470
285D-250.44
C-470 EB Loop Ent Gore Pt
from WB Hampden Ave
470A-5.61
INTERCHANGE:
C-470 @ Hampden
470A-5.70
285D-250.08
Hampden Ave EB Loop Exit Gore Pt
to WB C-470
& WB Loop Ent Gore Pt
from WB C-470
285D-250.11
Hampden Ave WB Loop Exit Gore Pt
to EB C-470
& Hampden Ave EB Loop Ent Gore Pt
From EB C-470
285D-250.06
C-470 WB Ent Gore Pt
from EB Hampden Ave
470A-5.80
Hampden Ave WB Ent Gore Pt
from EB C-470
285D-249.81
C-470 EB Loop Exit Gore Pt
to EB Hampden Ave
470A-5.75
Hampden Ave EB Exit Gore Pt
to EB C-470
285D-249.89
C-470 EB Ent Gore Pt
from EB Hampden Ave
470A-5.97
C-470 WB Exit Gore Pt
to EB Hampden Ave
470A-6.21
Soda Lake Stable
Soda Lake Number 2 Dam
Soda East
Turkey Creek
Turkey Creek Rd
Home Depot
The Home Depot - Jefferson County
W Hampden Ave
W Tufts Ave

Jefferson County, Colorado
C-470 @ Quincy Ave
Updated: 08/2014 TAM
INTERCHANGE:
C-470 @ Quincy Ave
470A-6.17
C-470 WB Exit Gore Pt
to EB Hampden Ave
470A-6.21
C-470 WB Loop Ent Gore Pt
from Quincy Ave
470A-6.38
C-470 EB Exit Gore Pt
to Quincy Ave
470A-6.31
C-470 EB Ramps
@ Quincy Ave
470A-6.48
C-470 EB Ent Gore Pt
from Quincy Ave
470A-6.56
C-470 WB Exit Gore Pt
to Quincy Ave
470A-6.70
D
N
A
i
D
B
C
O
W Quincy Ave
Turkey Creek Rd
W Tufts Ave
S Eldridge St
S Devinney Ct
S Devinney St
S Deframe St
S Coors Ct
S Coors Way
C-470 Bikeway
W Marlowe Ave
KB Home
S Coors Ln
W Layton Cir
Quincy Ave
W Chenango Ave
470
44

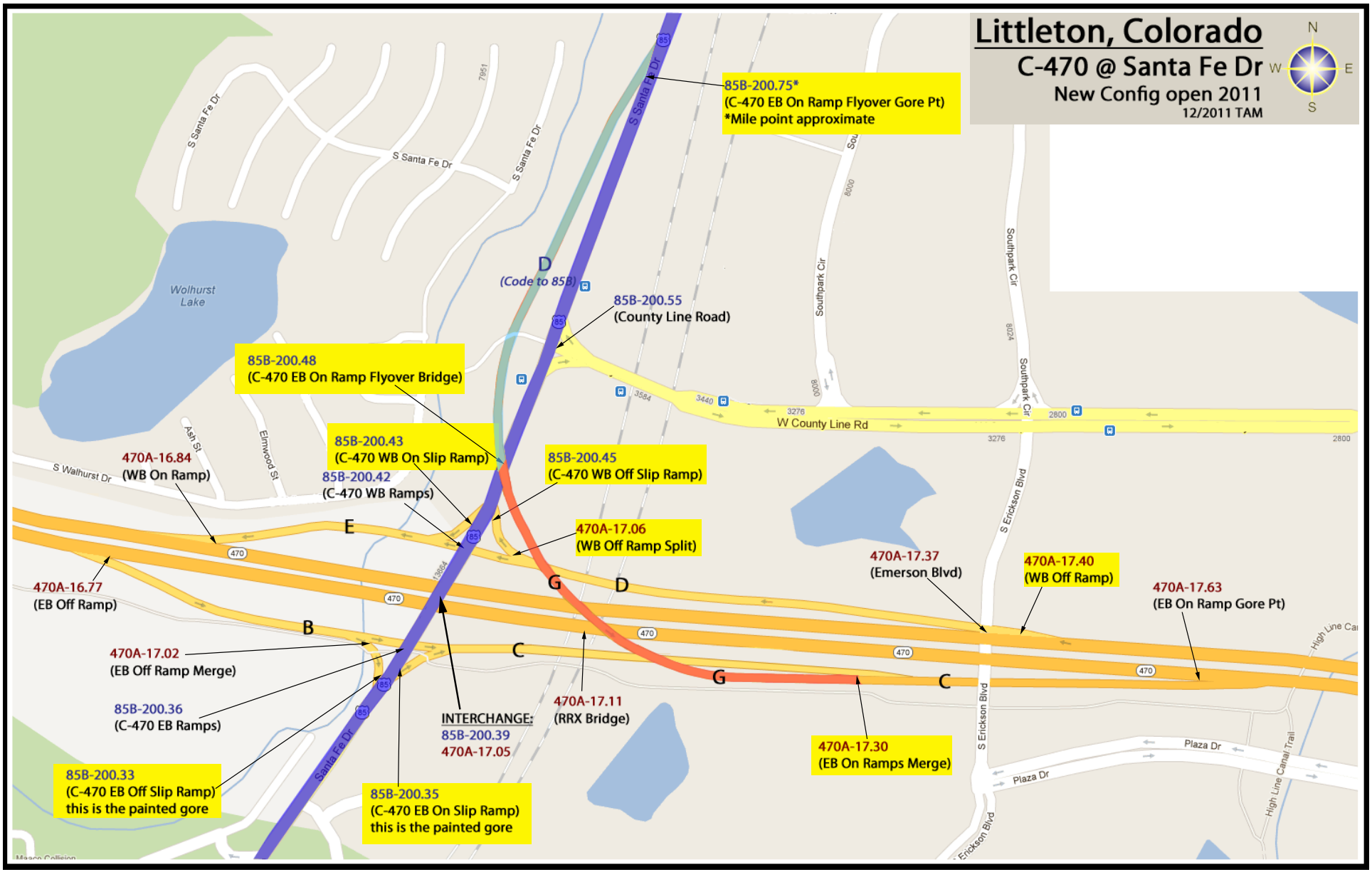
Littleton, Colorado
C-470 @ Santa Fe Dr
New Config open 2011
12/2011 TAM
N
W
E
S
85B-200.75*
(C-470 EB On Ramp Flyover Gore Pt)
*Mile point approximate
D
(Code to 85B)
85B-200.55
(County Line Road)
85B-200.48
(C-470 EB On Ramp Flyover Bridge)
85B-200.43
(C-470 WB On Slip Ramp)
85B-200.42
(C-470 WB Ramps)
85B-200.45
(C-470 WB Off Slip Ramp)
470A-16.84
(WB On Ramp)
470A-17.06
(WB Off Ramp Split)
470A-16.77
(EB Off Ramp)
470A-17.37
(Emerson Blvd)
470A-17.40
(WB Off Ramp)
470A-17.63
(EB On Ramp Gore Pt)
470A-17.02
(EB Off Ramp Merge)
85B-200.36
(C-470 EB Ramps)
INTERCHANGE:
85B-200.39
470A-17.05
470A-17.11
(RRX Bridge)
470A-17.30
(EB On Ramps Merge)
85B-200.33
(C-470 EB Off Slip Ramp)
this is the painted gore
85B-200.35
(C-470 EB On Slip Ramp)
this is the painted gore
S Santa Fe Dr
Wolhurst Lake
W County Line Rd
S Walhurst Dr
Southpark Cir
S Erickson Blvd
Plaza Dr
High Line Canal Trail

Lonetree, Colorado
I-25 at C-470/E-470
UPDATED: 10/2012 TAM
470A-25.10
470A-25.53
470A-25.26
25A-194.74
25A-194.77
25A-194.54
25A-194.50
25A-194.49
25A-194.41
470A-25.87
25A-194.34
470B-0.22
470B-0.45
INTERCHANGE:
470A-25.57
C-470
E-470 Begin Tollway
INTERCHANGE:
470B-0.47
470A-25.81
25A-194.28
470A-25.97
470B-0.87
25A-194.23
470B-0.33
470B-0.51
I-25
INTERCHANGE:
25A-194.31
470A- 26.20 (End)
470B- 0.00 (Begin)
25A-194.09
25A-194.04
25A-194.27
(On/Off Ramps
To/From County Line Rd)
470B-0.85
25A-193.92
25A-193.82
S Yosemite St
S Park Meadows Center Dr
Inverness Pkwy
Inverness Dr S
Liberty Blvd
Media Blvd
S Valley Hwy
Maximus Dr
Park Meadows Dr
Blanca Ct
S Jamaica St
N

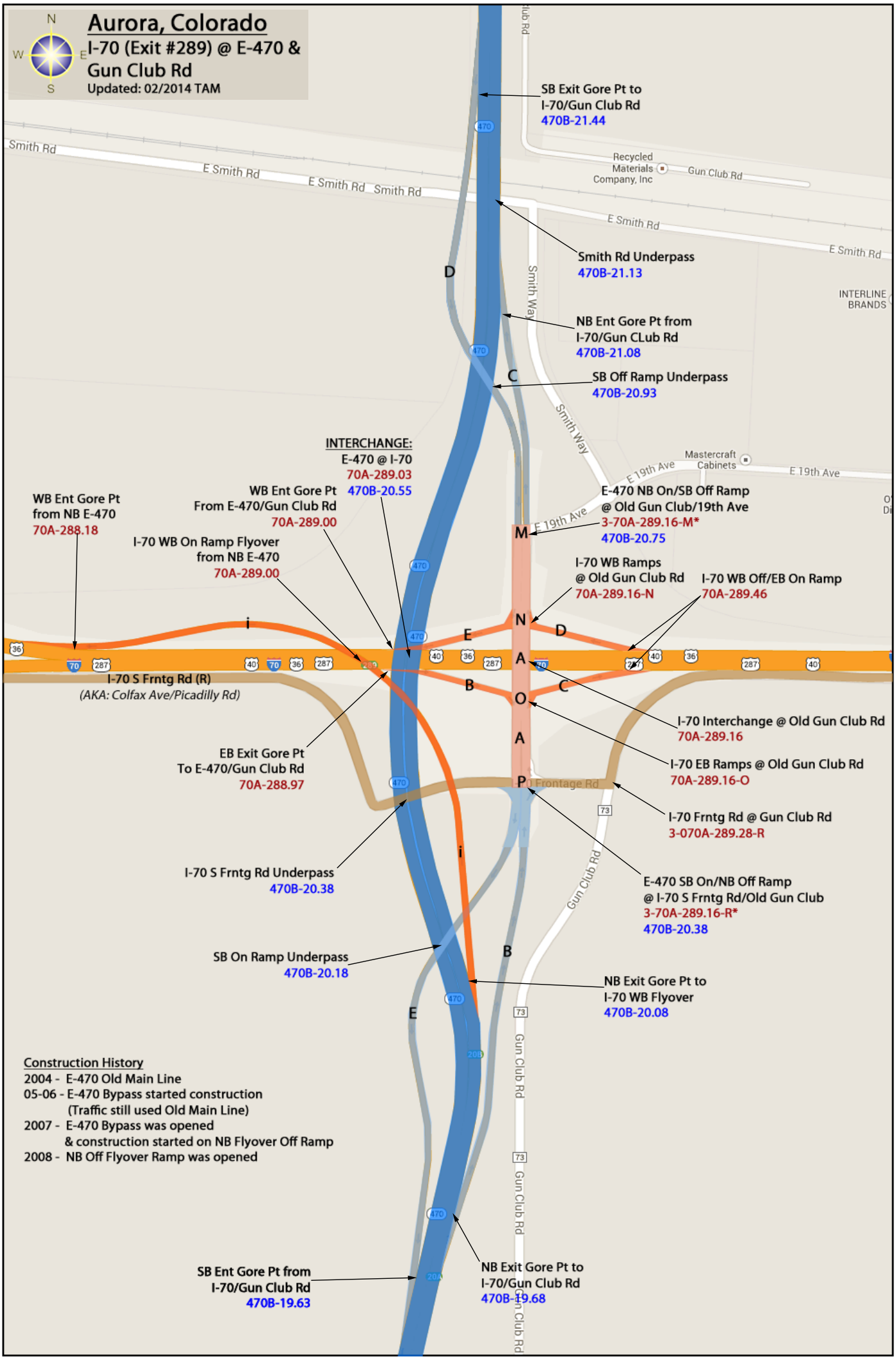
Aurora, Colorado
I-70 (Exit #289) @ E-470 & Gun Club Rd
Updated: 02/2014 TAM
N
W
E
S
SB Exit Gore Pt to I-70/Gun Club Rd
470B-21.44
Smith Rd
E Smith Rd
Recycled Materials Company, Inc
Gun Club Rd
Smith Rd Underpass
470B-21.13
INTERLINE BRANDS
NB Ent Gore Pt from I-70/Gun CLub Rd
470B-21.08
SB Off Ramp Underpass
470B-20.93
Smith Way
INTERCHANGE:
E-470 @ I-70
70A-289.03
470B-20.55
Mastercraft Cabinets
E 19th Ave
WB Ent Gore Pt from NB E-470
70A-288.18
WB Ent Gore Pt From E-470/Gun Club Rd
70A-289.00
E-470 NB On/SB Off Ramp @ Old Gun Club/19th Ave
3-70A-289.16-M*
470B-20.75
I-70 WB On Ramp Flyover from NB E-470
70A-289.00
I-70 WB Ramps @ Old Gun Club Rd
70A-289.16-N
I-70 WB Off/EB On Ramp
70A-289.46
I-70 S Frntg Rd (R)
(AKA: Colfax Ave/Picadilly Rd)
I-70 Interchange @ Old Gun Club Rd
70A-289.16
EB Exit Gore Pt To E-470/Gun Club Rd
70A-288.97
I-70 EB Ramps @ Old Gun Club Rd
70A-289.16-O
Frontage Rd
I-70 Frntg Rd @ Gun Club Rd
3-070A-289.28-R
I-70 S Frntg Rd Underpass
470B-20.38
E-470 SB On/NB Off Ramp @ I-70 S Frntg Rd/Old Gun Club
3-70A-289.16-R*
470B-20.38
SB On Ramp Underpass
470B-20.18
NB Exit Gore Pt to I-70 WB Flyover
470B-20.08
Construction History
2004 - E-470 Old Main Line
05-06 - E-470 Bypass started construction
(Traffic still used Old Main Line)
2007 - E-470 Bypass was opened
& construction started on NB Flyover Off Ramp
2008 - NB Off Flyover Ramp was opened
SB Ent Gore Pt from I-70/Gun Club Rd
470B-19.63
NB Exit Gore Pt to I-70/Gun Club Rd
470B-19.68

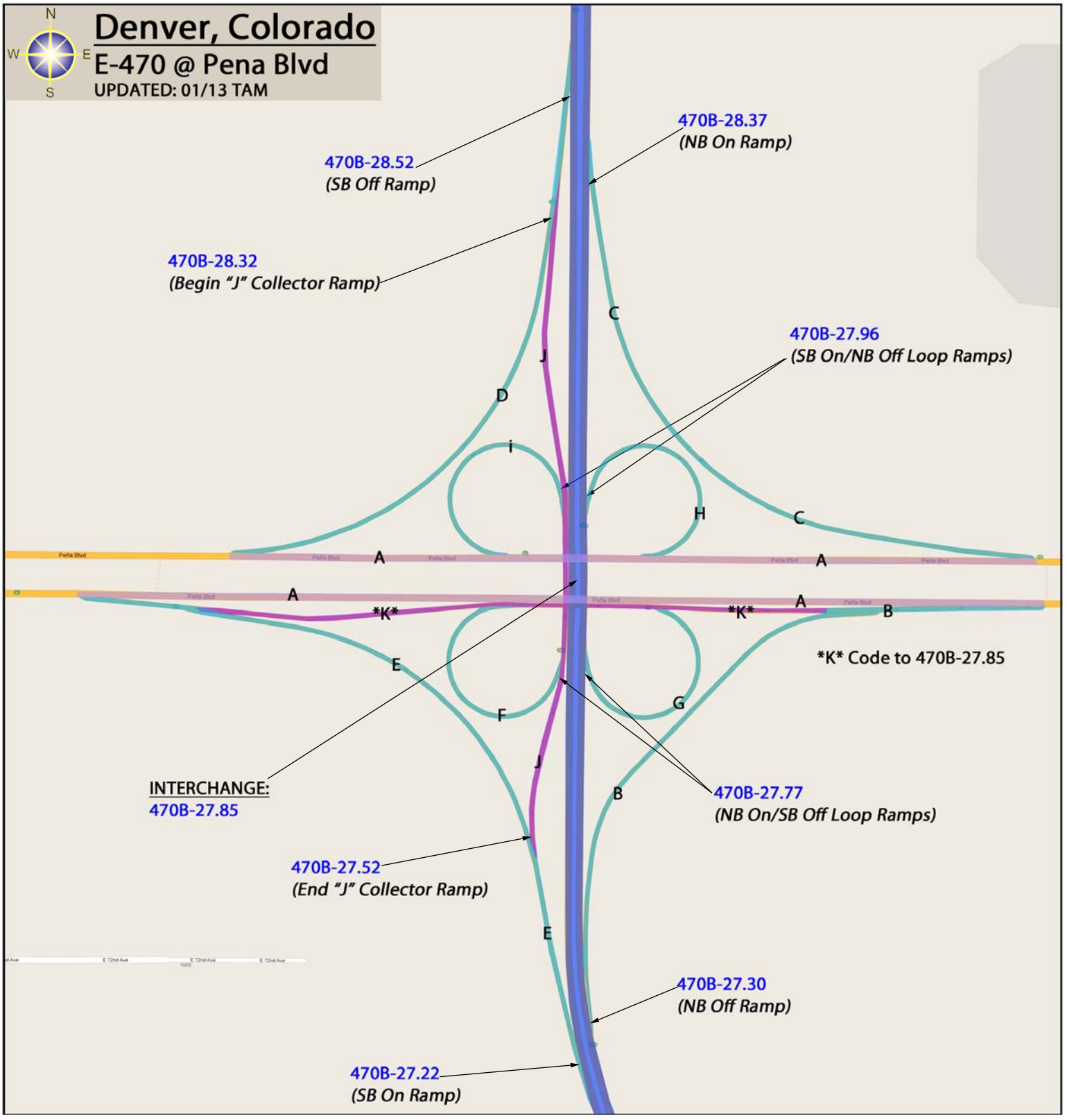
Denver, Colorado
E-470 @ Pena Blvd
UPDATED: 01/13 TAM
N
W
E
S
470B-28.52
(SB Off Ramp)
470B-28.37
(NB On Ramp)
470B-28.32
(Begin "J" Collector Ramp)
470B-27.96
(SB On/NB Off Loop Ramps)
C
J
D
i
H
C
A
A
A
A
K
K
B
K Code to 470B-27.85
E
F
G
J
INTERCHANGE:
470B-27.85
B
470B-27.77
(NB On/SB Off Loop Ramps)
470B-27.52
(End "J" Collector Ramp)
E
470B-27.30
(NB Off Ramp)
470B-27.22
(SB On Ramp)

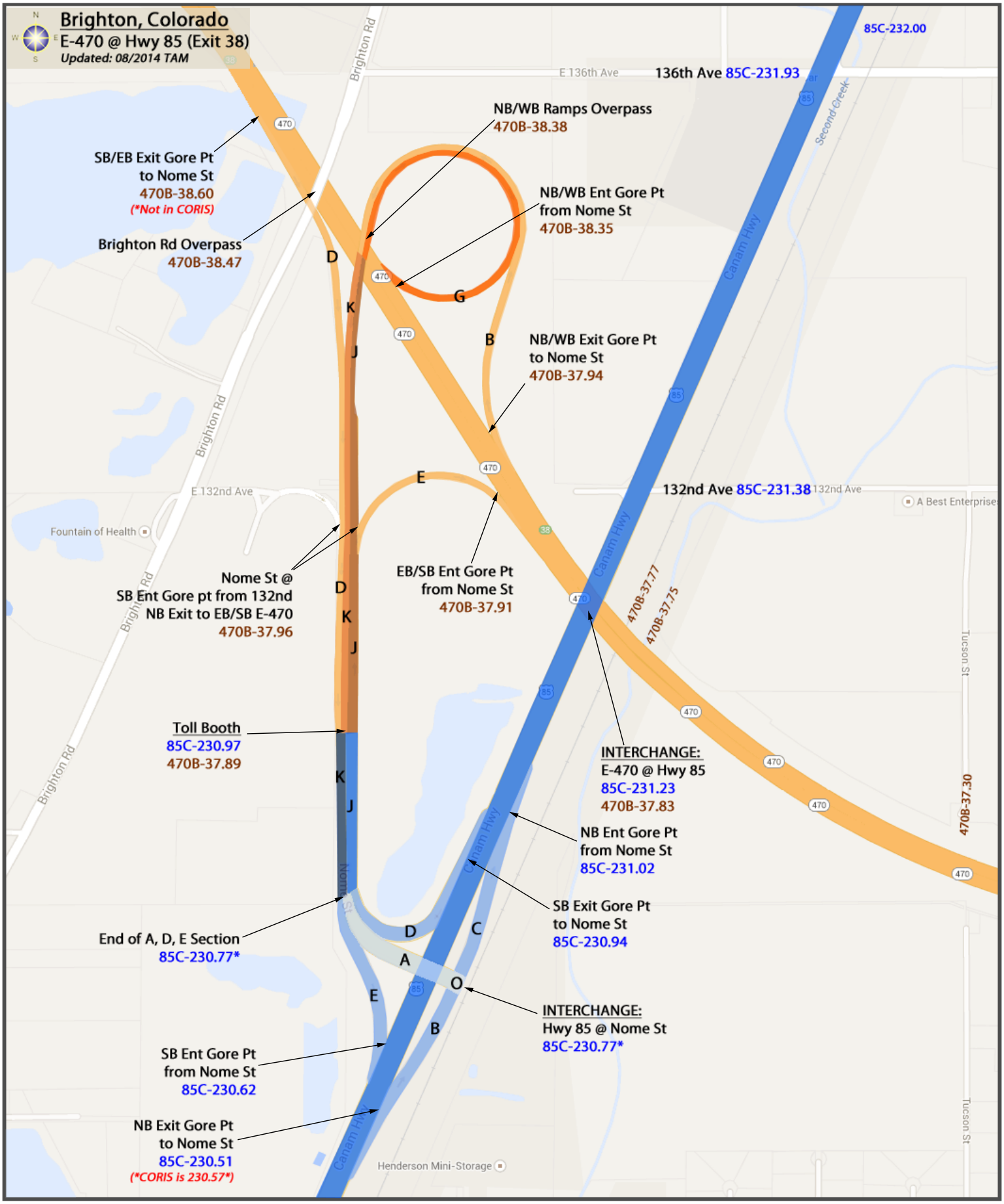
Brighton, Colorado
E-470 @ Hwy 85 (Exit 38)
Updated: 08/2014 TAM
85C-232.00
136th Ave 85C-231.93
NB/WB Ramps Overpass
470B-38.38
SB/EB Exit Gore Pt
to Nome St
470B-38.60
(*Not in CORIS)
NB/WB Ent Gore Pt
from Nome St
470B-38.35
Brighton Rd Overpass
470B-38.47
NB/WB Exit Gore Pt
to Nome St
470B-37.94
132nd Ave 85C-231.38
EB/SB Ent Gore Pt
from Nome St
470B-37.91
Nome St @
SB Ent Gore pt from 132nd
NB Exit to EB/SB E-470
470B-37.96
Toll Booth
85C-230.97
470B-37.89
INTERCHANGE:
E-470 @ Hwy 85
85C-231.23
470B-37.83
NB Ent Gore Pt
from Nome St
85C-231.02
SB Exit Gore Pt
to Nome St
85C-230.94
End of A, D, E Section
85C-230.77*
INTERCHANGE:
Hwy 85 @ Nome St
85C-230.77*
SB Ent Gore Pt
from Nome St
85C-230.62
NB Exit Gore Pt
to Nome St
85C-230.51
(*CORIS is 230.57*)
470B-37.77
470B-37.75
470B-37.30
Brighton Rd
E 136th Ave
E 132nd Ave
Canam Hwy
Second Creek
Tucson St
Nome St
Fountain of Health
A Best Enterprises
Henderson Mini-Storage

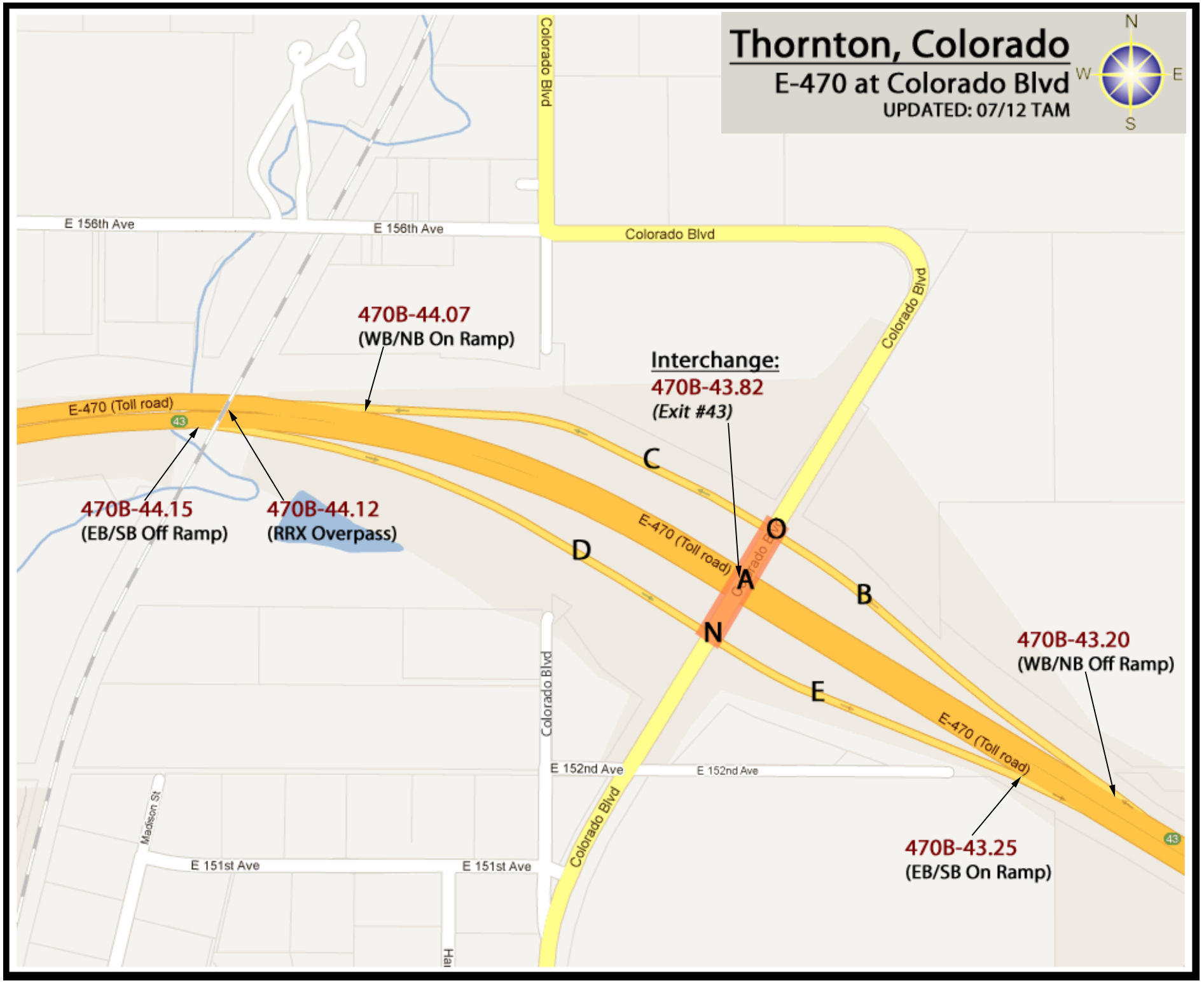
Thornton, Colorado
E-470 at Colorado Blvd
UPDATED: 07/12 TAM
N
W
E
S
Colorado Blvd
E 156th Ave
E 156th Ave
Colorado Blvd
Colorado Blvd
470B-44.07
(WB/NB On Ramp)
Interchange:
470B-43.82
(Exit #43)
E-470 (Toll road)
43
C
470B-44.15
(EB/SB Off Ramp)
470B-44.12
(RRX Overpass)
E-470 (Toll road)
O
D
A
B
N
470B-43.20
(WB/NB Off Ramp)
E
E-470 (Toll road)
Colorado Blvd
E 152nd Ave
E 152nd Ave
Madison St
E 151st Ave
E 151st Ave
Colorado Blvd
470B-43.25
(EB/SB On Ramp)
43

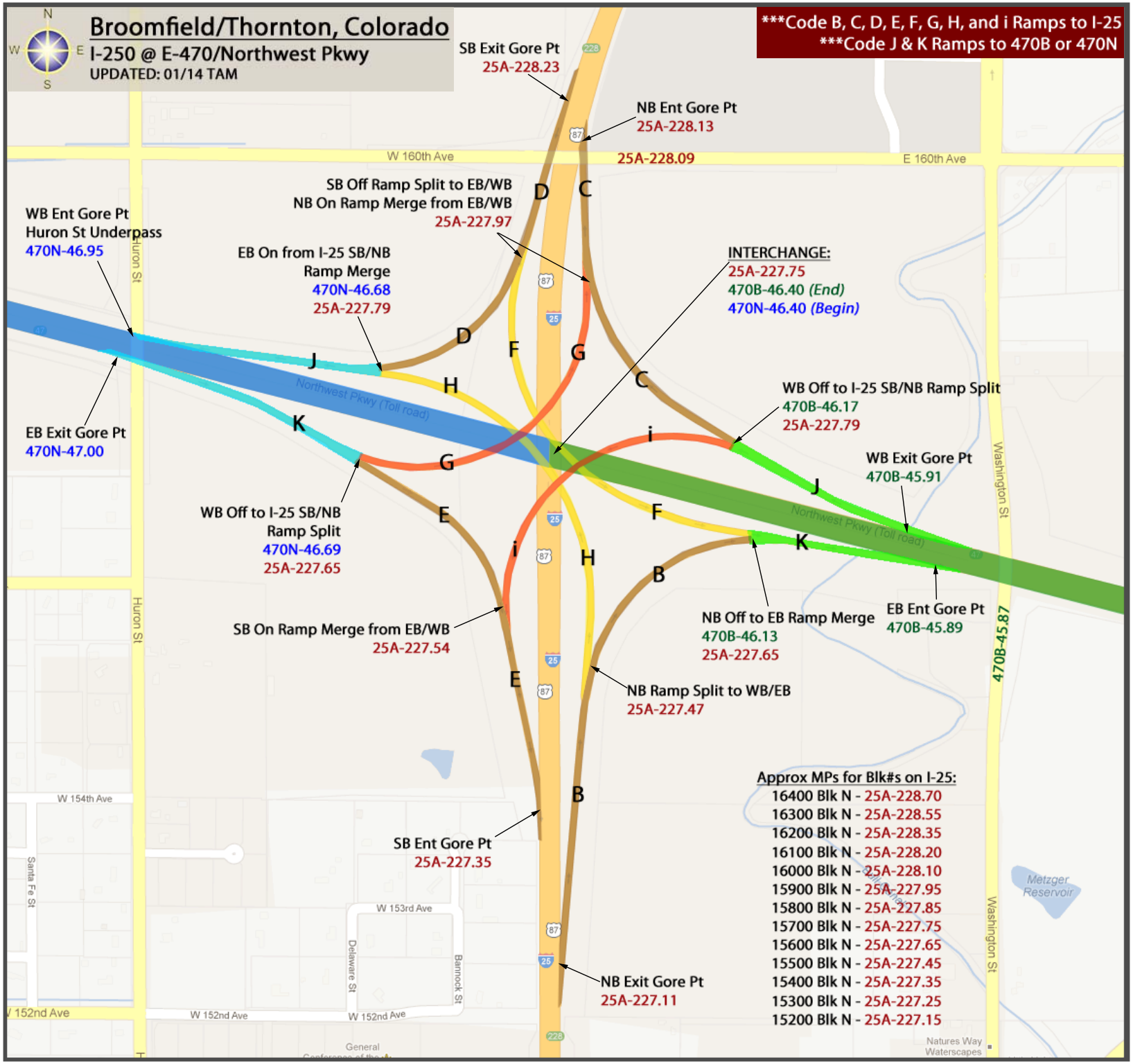
Broomfield/Thornton, Colorado
I-250 @ E-470/Northwest Pkwy
UPDATED: 01/14 TAM
***Code B, C, D, E, F, G, H, and i Ramps to I-25
***Code J & K Ramps to 470B or 470N
SB Exit Gore Pt
25A-228.23
NB Ent Gore Pt
25A-228.13
25A-228.09
W 160th Ave
E 160th Ave
SB Off Ramp Split to EB/WB
NB On Ramp Merge from EB/WB
25A-227.97
WB Ent Gore Pt
Huron St Underpass
470N-46.95
EB On from I-25 SB/NB
Ramp Merge
470N-46.68
25A-227.79
INTERCHANGE:
25A-227.75
470B-46.40 (End)
470N-46.40 (Begin)
WB Off to I-25 SB/NB Ramp Split
470B-46.17
25A-227.79
WB Exit Gore Pt
470B-45.91
EB Exit Gore Pt
470N-47.00
WB Off to I-25 SB/NB
Ramp Split
470N-46.69
25A-227.65
SB On Ramp Merge from EB/WB
25A-227.54
NB Off to EB Ramp Merge
470B-46.13
25A-227.65
EB Ent Gore Pt
470B-45.89
NB Ramp Split to WB/EB
25A-227.47
SB Ent Gore Pt
25A-227.35
NB Exit Gore Pt
25A-227.11
Northwest Pkwy (Toll road)
Huron St
Washington St
470B-45.87
W 154th Ave
W 153rd Ave
W 152nd Ave
Santa Fe St
Delaware St
Bannock St
Metzger Reservoir
Natures Way Waterscapes
Approx MPs for Blk#s on I-25:
16400 Blk N - 25A-228.70
16300 Blk N - 25A-228.55
16200 Blk N - 25A-228.35
16100 Blk N - 25A-228.20
16000 Blk N - 25A-228.10
15900 Blk N - 25A-227.95
15800 Blk N - 25A-227.85
15700 Blk N - 25A-227.75
15600 Blk N - 25A-227.65
15500 Blk N - 25A-227.45
15400 Blk N - 25A-227.35
15300 Blk N - 25A-227.25
15200 Blk N - 25A-227.15

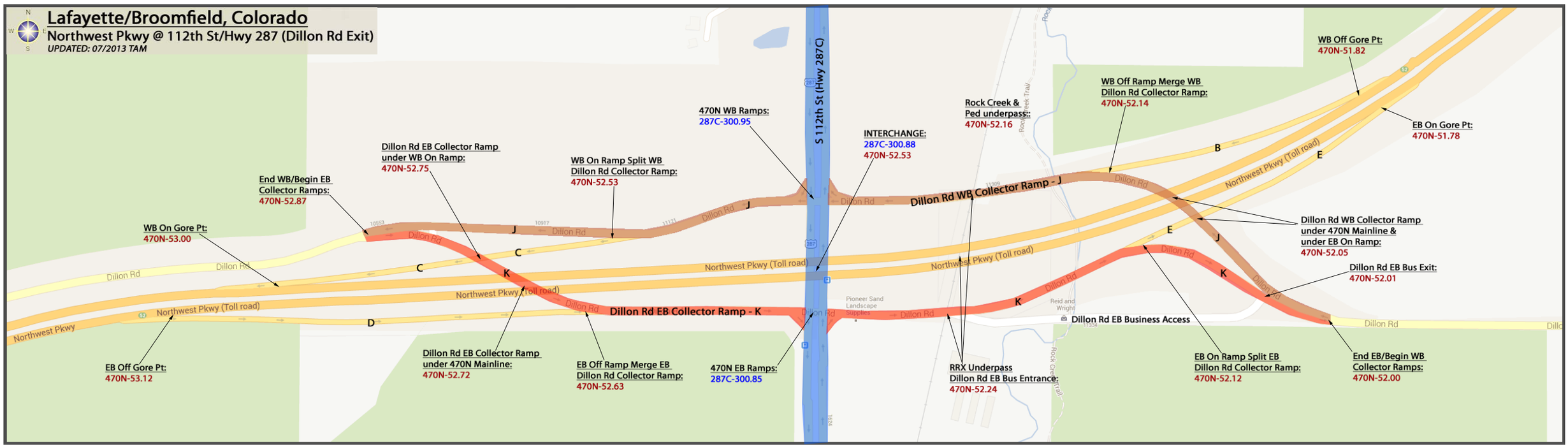
Lafayette/Broomfield, Colorado
Northwest Pkwy @ 112th St/Hwy 287 (Dillon Rd Exit)
UPDATED: 07/2013 TAM
S 112th St (Hwy 287C)
WB On Gore Pt:
470N-53.00
End WB/Begin EB
Collector Ramps:
470N-52.87
Dillon Rd EB Collector Ramp
under WB On Ramp:
470N-52.75
WB On Ramp Split WB
Dillon Rd Collector Ramp:
470N-52.53
470N WB Ramps:
287C-300.95
INTERCHANGE:
287C-300.88
470N-52.53
Rock Creek &
Ped underpass:
470N-52.16
WB Off Ramp Merge WB
Dillon Rd Collector Ramp:
470N-52.14
WB Off Gore Pt:
470N-51.82
EB On Gore Pt:
470N-51.78
Dillon Rd WB Collector Ramp - J
Dillon Rd WB Collector Ramp
under 470N Mainline &
under EB On Ramp:
470N-52.05
Dillon Rd EB Bus Exit:
470N-52.01
Dillon Rd EB Collector Ramp - K
Dillon Rd EB Business Access
EB Off Gore Pt:
470N-53.12
Dillon Rd EB Collector Ramp
under 470N Mainline:
470N-52.72
EB Off Ramp Merge EB
Dillon Rd Collector Ramp:
470N-52.63
470N EB Ramps:
287C-300.85
RRX Underpass
Dillon Rd EB Bus Entrance:
470N-52.24
EB On Ramp Split EB
Dillon Rd Collector Ramp:
470N-52.12
End EB/Begin WB
Collector Ramps:
470N-52.00
Dillon Rd
Northwest Pkwy (Toll road)
Northwest Pkwy
Rock Creek Trail
Pioneer Sand
Landscape
Supplies
Reid and
Wright

SH470W_1.21_SH006G_274.65
SH006G_275.13_SH040C_286.87

UPDATED 03/2016 TAM

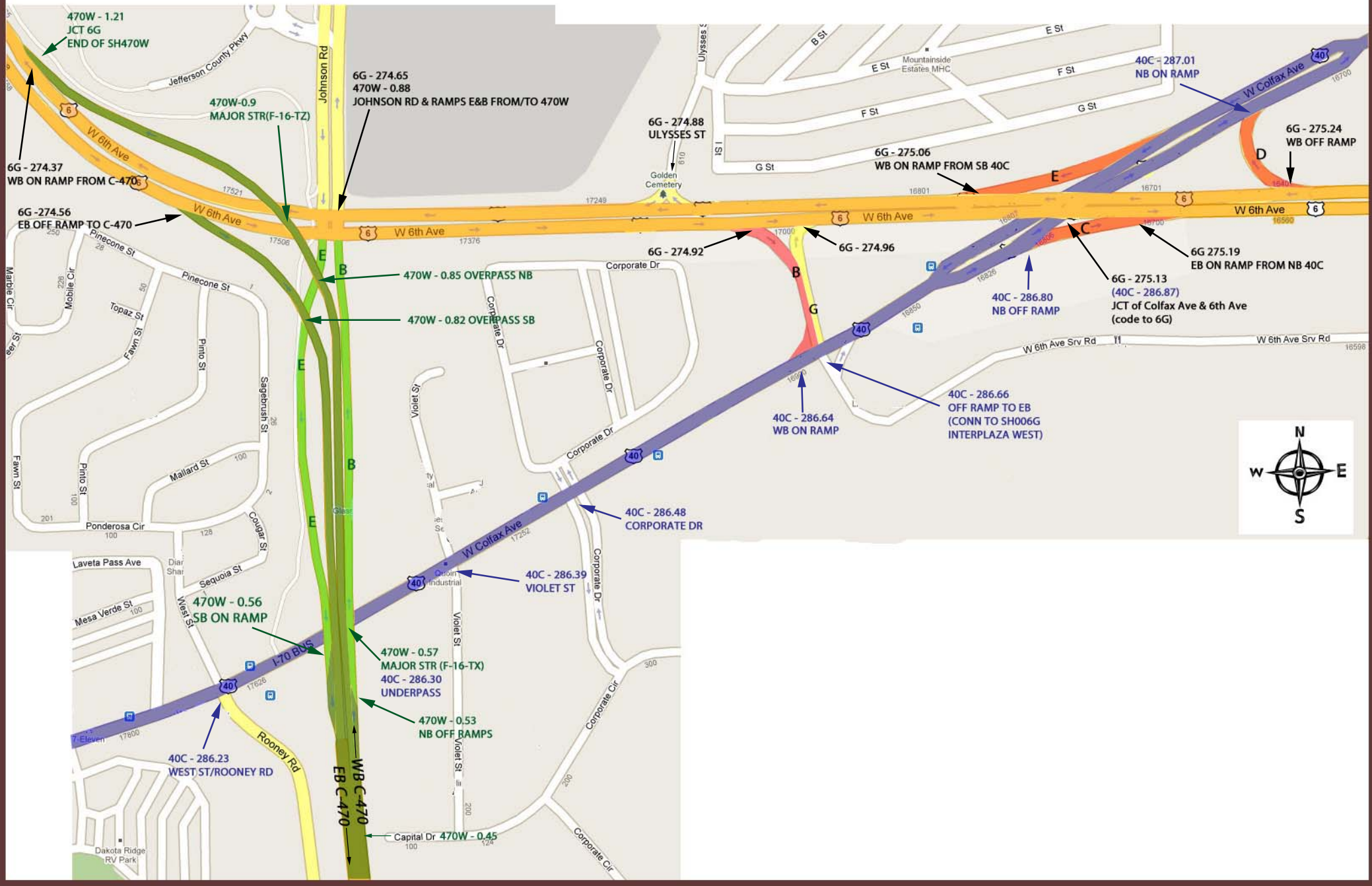

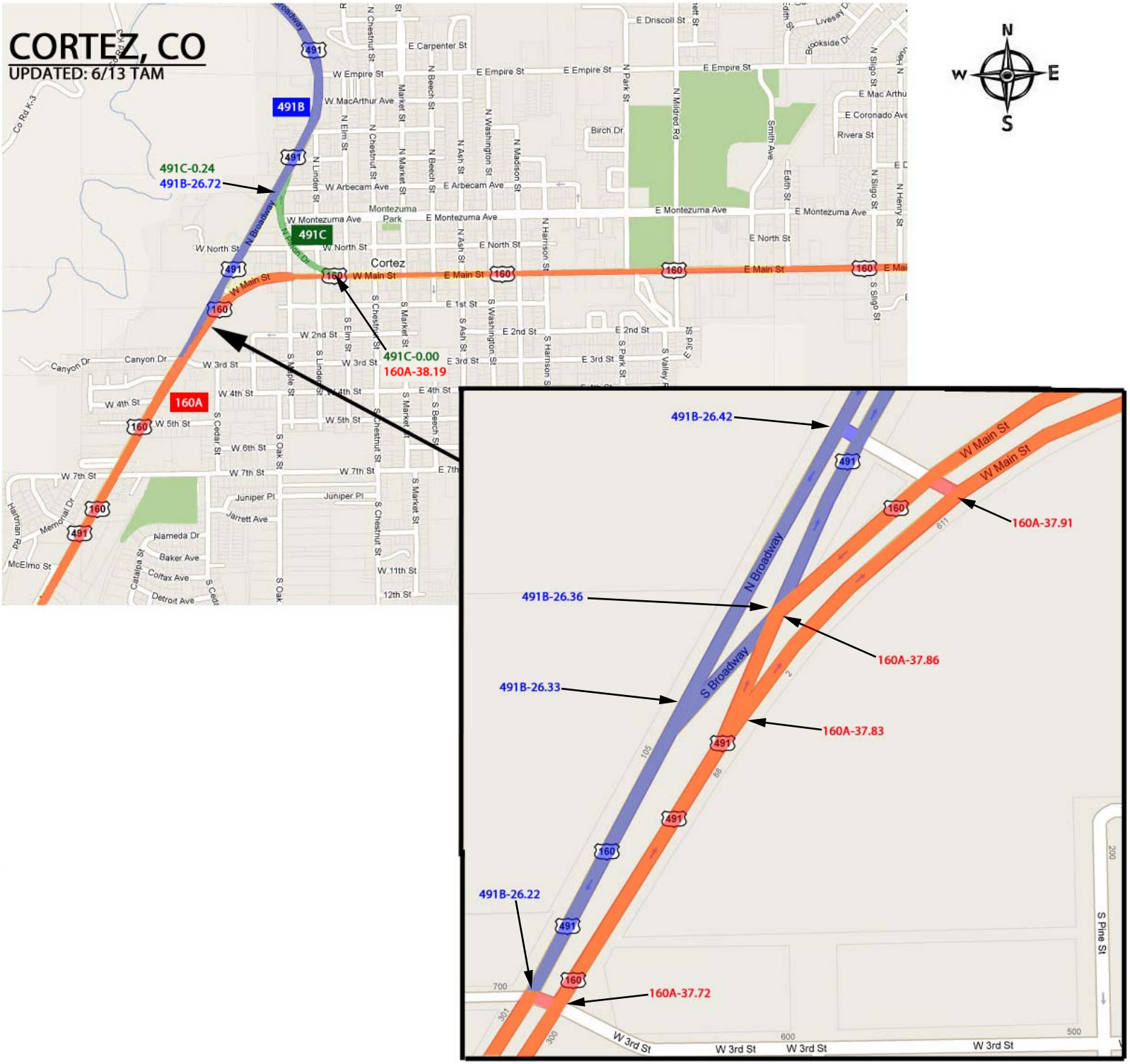
CORTEZ, CO
UPDATED: 6/13 TAM
N
W
E
S
491B
491C
160A
491C-0.24
491B-26.72
491C-0.00
160A-38.19
Cortez
Montezuma Park
491B-26.42
160A-37.91
491B-26.36
160A-37.86
491B-26.33
160A-37.83
491B-26.22
160A-37.72
N Broadway
S Broadway
W Main St
W 3rd St
S Pine St

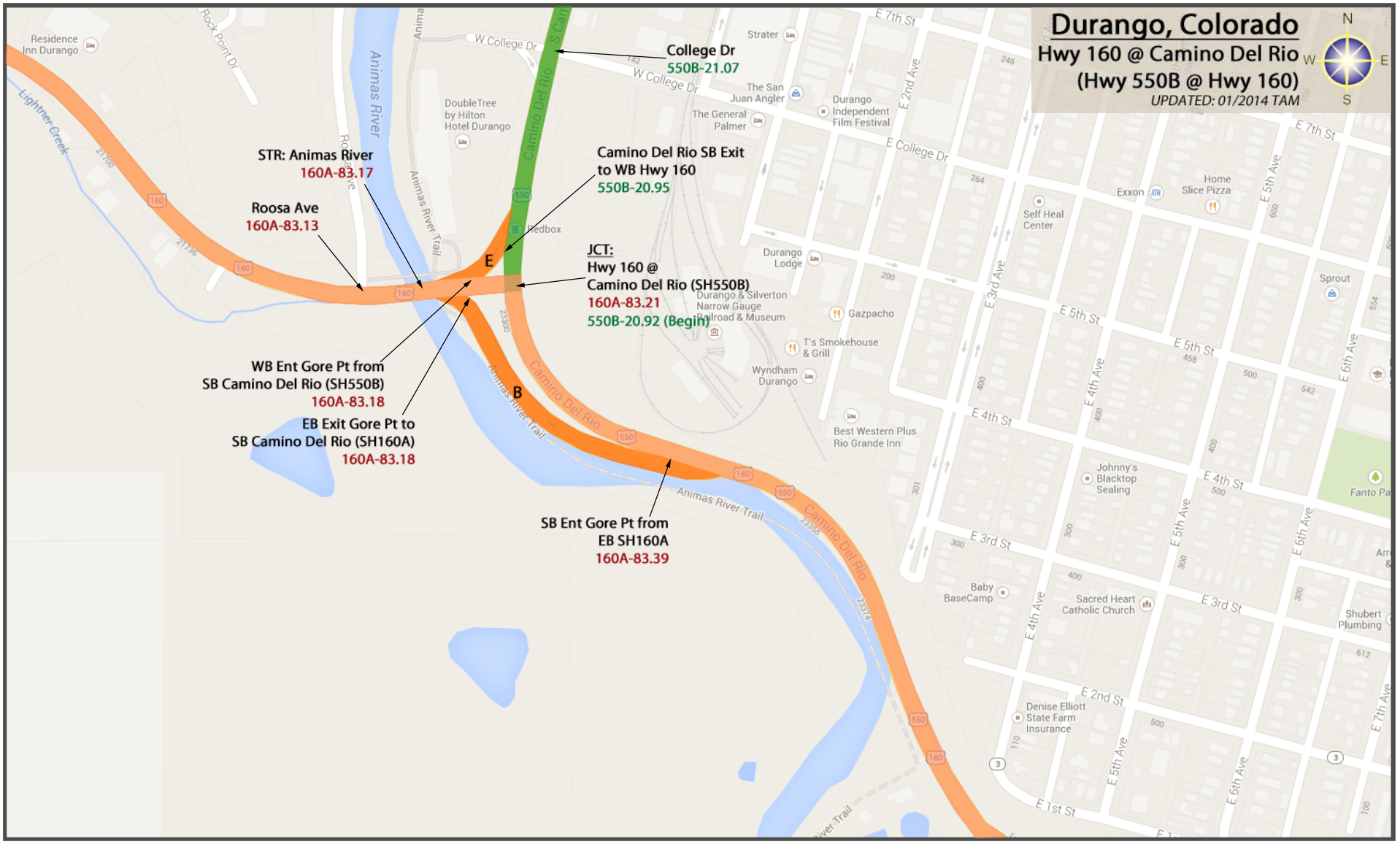
Durango, Colorado
Hwy 160 @ Camino Del Rio
(Hwy 550B @ Hwy 160)
UPDATED: 01/2014 TAM
N
W
E
S
College Dr
550B-21.07
STR: Animas River
160A-83.17
Roosa Ave
160A-83.13
Camino Del Rio SB Exit
to WB Hwy 160
550B-20.95
JCT:
Hwy 160 @
Camino Del Rio (SH550B)
160A-83.21
550B-20.92 (Begin)
E
B
WB Ent Gore Pt from
SB Camino Del Rio (SH550B)
160A-83.18
EB Exit Gore Pt to
SB Camino Del Rio (SH160A)
160A-83.18
SB Ent Gore Pt from
EB SH160A
160A-83.39
Animas River
Animas River Trail
Camino Del Rio
W College Dr
E College Dr
E 7th St
E 5th St
E 4th St
E 3rd St
E 2nd St
E 1st St
E 2nd Ave
E 3rd Ave
E 4th Ave
E 5th Ave
E 6th Ave
Lightner Creek
Rock Point Dr
Residence Inn Durango
DoubleTree by Hilton Hotel Durango
Redbox
Strater
The San Juan Angler
The General Palmer
Durango Independent Film Festival
Durango Lodge
Durango & Silverton Narrow Gauge Railroad & Museum
Gazpacho
T's Smokehouse & Grill
Wyndham Durango
Best Western Plus Rio Grande Inn
Exxon
Home Slice Pizza
Self Heal Center
Sprout
Johnny's Blacktop Sealing
Baby BaseCamp
Sacred Heart Catholic Church
Denise Elliott State Farm Insurance
Shubert Plumbing
Fanto Pa

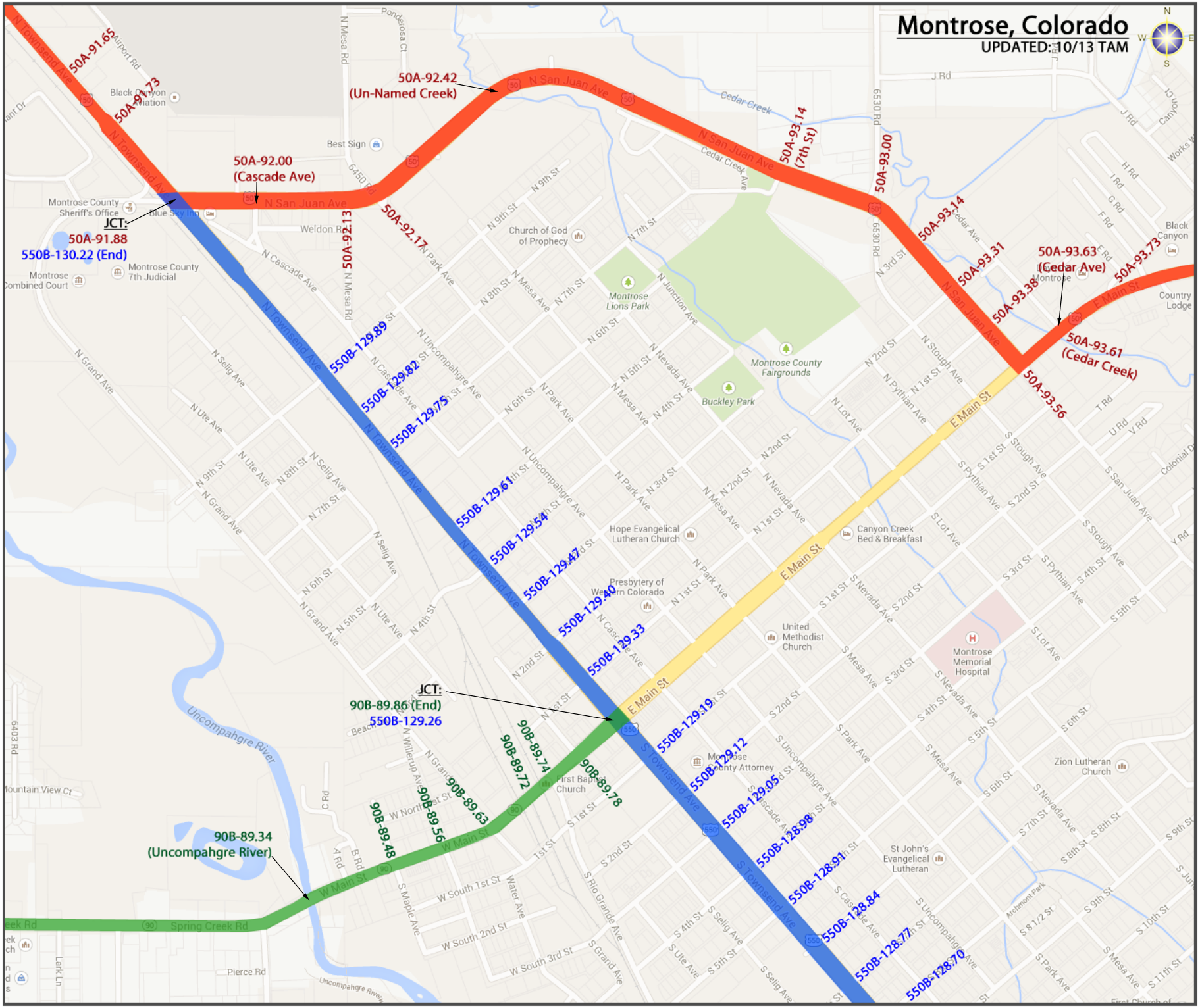

Montrose, Colorado
UPDATED: 10/13 TAM
50A-91.65
50A-91.73
50A-92.42
(Un-Named Creek)
50A-92.00
(Cascade Ave)
JCT:
50A-91.88
550B-130.22 (End)
50A-92.13
50A-92.17
50A-93.14
(7th St)
50A-93.00
50A-93.14
50A-93.31
50A-93.38
50A-93.63
(Cedar Ave)
50A-93.73
50A-93.61
(Cedar Creek)
50A-93.56
550B-129.89
550B-129.82
550B-129.75
550B-129.61
550B-129.54
550B-129.47
550B-129.40
550B-129.33
JCT:
90B-89.86 (End)
550B-129.26
550B-129.19
550B-129.12
550B-129.05
550B-128.98
550B-128.91
550B-128.84
550B-128.77
550B-128.70
90B-89.74
90B-89.72
90B-89.78
90B-89.63
90B-89.56
90B-89.48
90B-89.34
(Uncompahgre River)
N Townsend Ave
N San Juan Ave
E Main St
S Townsend Ave
W Main St
Spring Creek Rd
Uncompahgre River
Cedar Creek
Montrose County Sheriff's Office
Montrose County 7th Judicial
Montrose Lions Park
Montrose County Fairgrounds
Buckley Park
Hope Evangelical Lutheran Church
Presbytery of Western Colorado
United Methodist Church
Canyon Creek Bed & Breakfast
Montrose Memorial Hospital
Montrose County Attorney
First Baptist Church
St John's Evangelical Lutheran
Zion Lutheran Church
Black Canyon
Country Lodge
Black Canyon Aviation
Best Sign
Blue Sky Inn
Church of God of Prophecy
Pierce Rd