






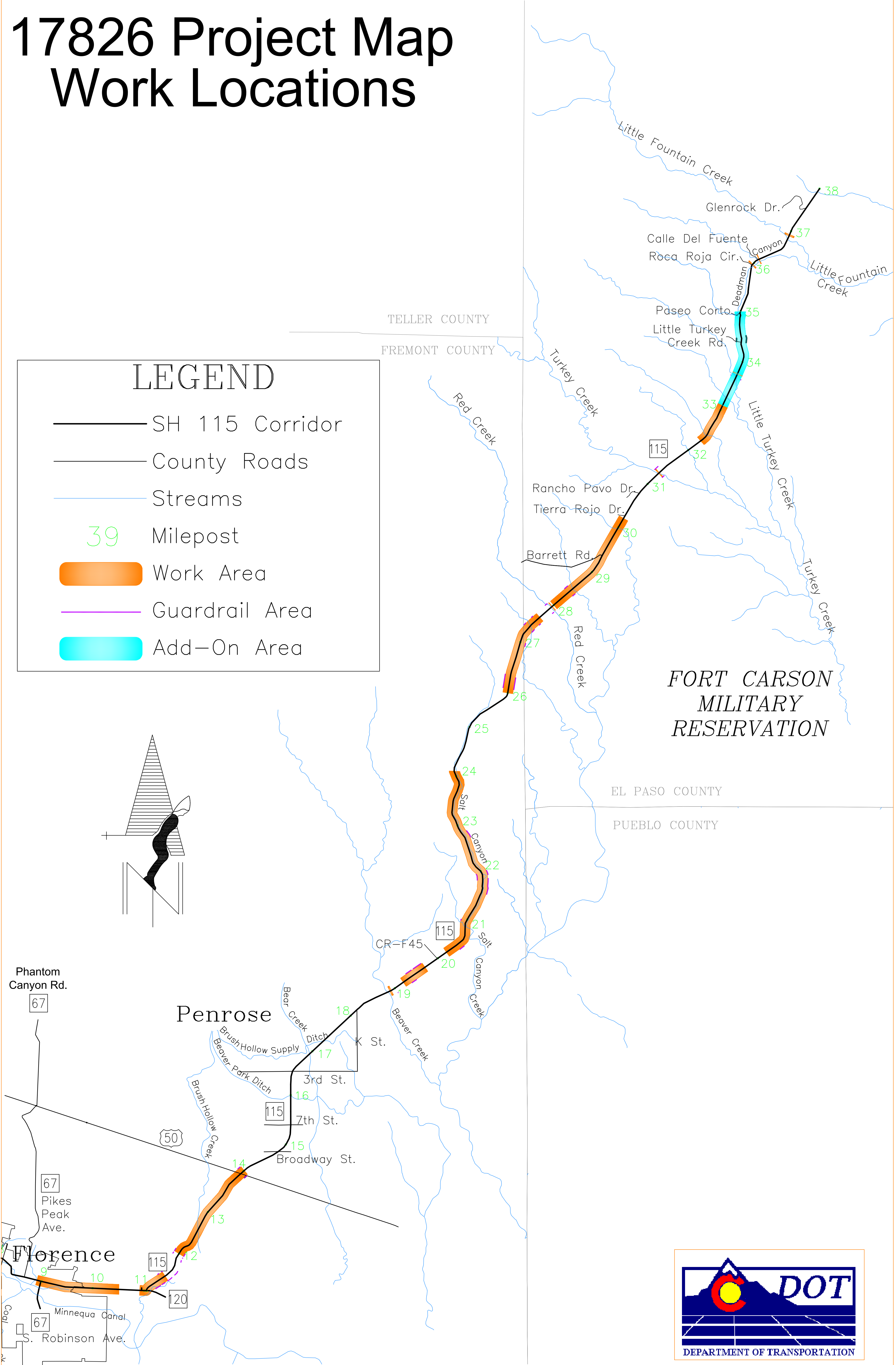
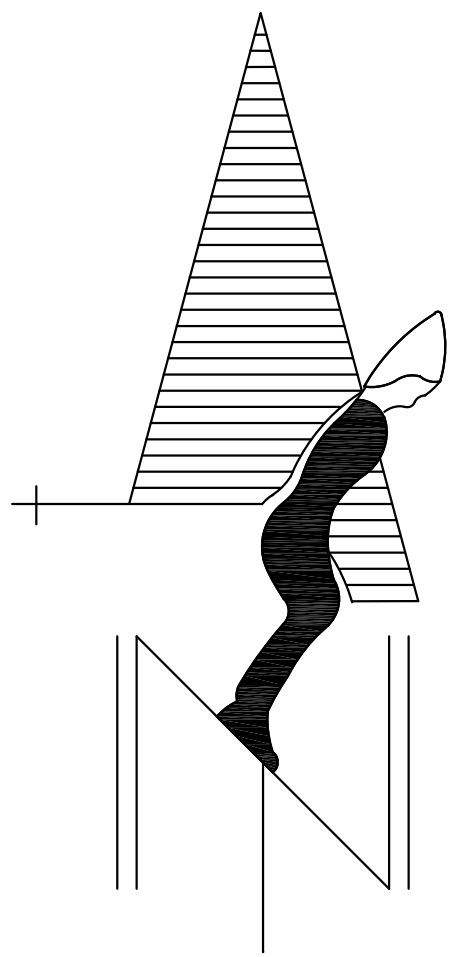


17826 Project Map

Work Locations

LEGEND

-  SH 115 Corridor
-  County Roads
-  Streams
-  Milepost
-  Work Area
-  Guardrail Area
-  Add-On Area



*FORT CARSON
MILITARY
RESERVATION*

