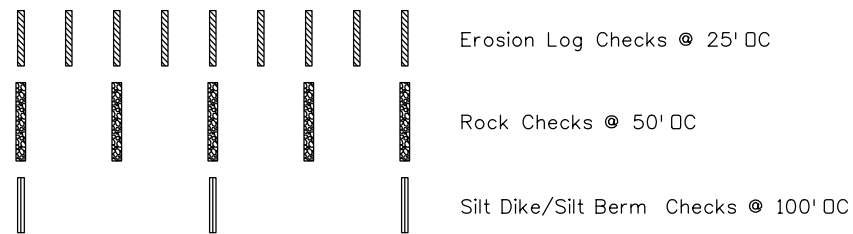


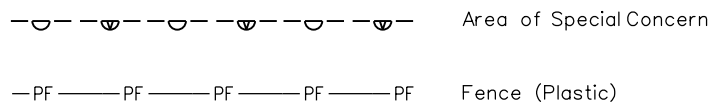
GROUP: LANDSCAPE ENVIRONMENTAL

CHECKS/SILT DIKE

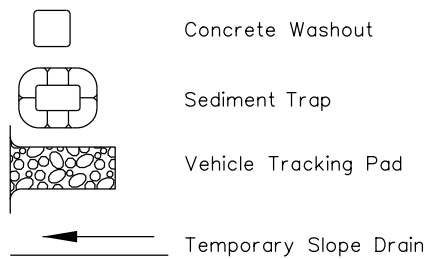
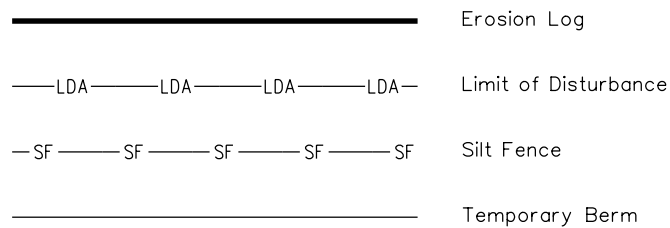


- INSTRUCTIONS FOR DRAFTING:
1. Select spacing for checks (drop down menu)
 2. Select No Plot Line
 3. Draw no plot line in ditch where you would like checks (STA to STA)
 4. Select type of check
 5. Select scale of symbol
 6. Click on No Plot line and checks should appear at interval you chose

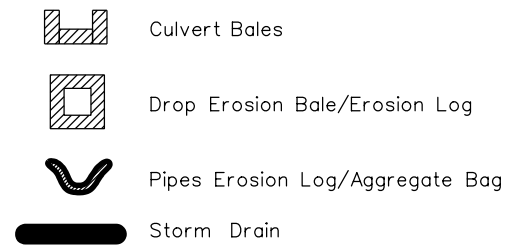
ENVIRONMENTAL



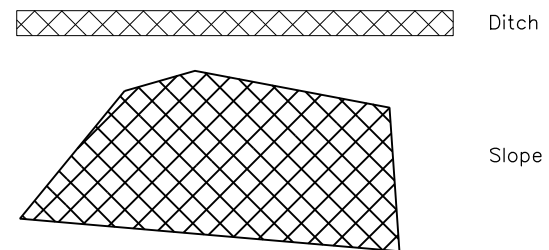
EROSION OTHER/SEDIMENT CONTROL



INLET PROTECTION




SOIL RETENTION BLANKET



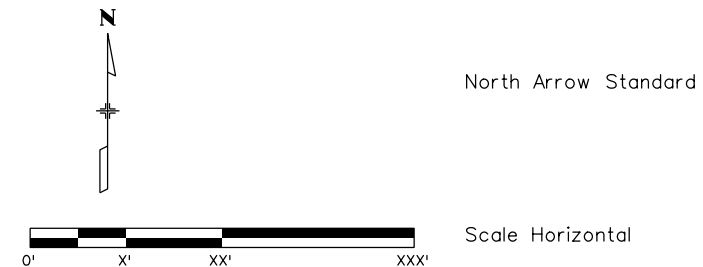
GROUP: HYDRAULICS

MISCELLANEOUS



GROUP: DRAFTING

BORDER



Print Date: 1/13/2015		Sheet Revisions			Colorado Department of Transportation 1480 Quail Lake Loop, Suite A Colorado Springs, CO 80906 Phone: 719-634-2323 FAX: 719-227-3298 Region 2	As Constructed	CDOT SYMBOLS AND LINETYPES FOR SWMPs			Project No./Code
File Name: symbols.dgn		Date:	Comments	Init.		No Revisions:				STA 0212-004
Horiz. Scale: 1:99.9886		Vert. Scale: As Noted				Revised:	Designer:	Structure Numbers		18221
Unit Information		Unit Leader MAndrew				Void:	Detailer:	Sheet Subset:	Subset Sheets: XX of XX	Sheet Number

ktaetschj 1/2/2014 11:14 PM C:\Users\ktaetschj\Documents\SWMP design class\new\symbols.dgn