Region 1 road kill update, 2014
1/7/2015
Totals from CDOT personnel

Total number of reported animals killed 239

Note: Regional boundaries were reconfigured in 2013

BY MONTH	2013	2014
Jan	22	9
Feb	19	11
Mar	22	7
Apr	22	4
May	26	5
Jun	41	35
Jul	65	28
Aug	30	32
Sep	24	34
Oct	24	27
Nov	20	27
Dec	24	20
Total	339	239

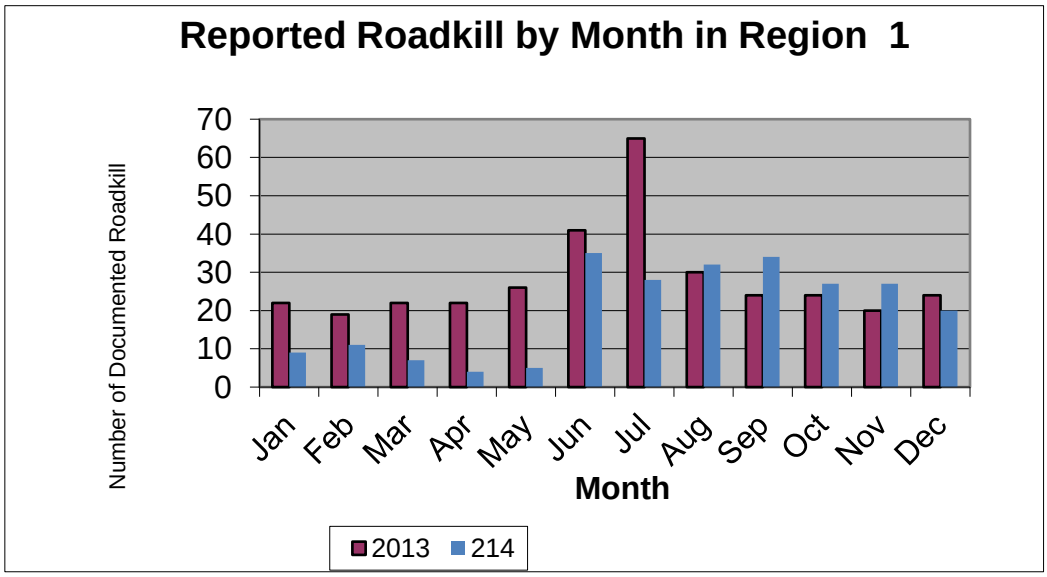

Region 1 road kill update, 2014
1/7/2015

2014 BY SPECIES			
CAT	1	FOX	3
COYOTE	9	OWL	1
DEER	116	RAPTOR	1
DOG	2	SHEEP	1
ELK	11	UNK	94

SPECIES BY MONTH		
Jan	DEER	3
	UNK	6
Feb	DEER	1
	UNK	10
Mar	DEER	3
	ELK	4
April	COYOTE	1
	DEER	2
	UNK	1
May	CAT	1
	DEER	3
	UNK	1
June	DEER	5
	UNK	30
July	DEER	16
	DOG	1
	UNK	11
Aug	DEER	27
	ELK	1
	RAPTOR	1
	UNK	3
Sept	DEER	10
	UNK	24

SPECIES BY MONTH		
Oct	COYOTE	3
	DEER	13
	ELK	3
	FOX	2
	UNK	6
Nov	COYOTE	3
	DEER	18
	ELK	3
	SHEEP	1
	UNK	2
Dec	COYOTE	2
	DEER	15
	DOG	1
	FOX	1
	OWL	1

Region 1 road kill update, 2014
1/7/2015

Hwy	MP	Total
005A		
	0-10	1
006G		
	270-280	2
	280-290	4
025A		
	180-190	1
	210-220	2
	220-230	1
040A		
	250-260	1
044A		
	0-10	2
058A		
	0-10	1
070A		
	220-230	2
	230-240	7
	240-250	2
	250-260	22
	260-270	9
	310-320	13
	320-330	12
072A		
	20-30	1
074A		
	0-10	13
	10-20	10
075B		
	10-20	1
085B		
	180-190	1
	190-200	1
	200-210	7
	210-220	1
093A		
	0-10	3
	10-20	3
121A		
	0-10	1
121B		
	0-10	5
270A		
	0-10	2

Hwy	MP	Total
285D		
	230-240	35
	240-250	49
	250-260	2
287C		
	300-310	1
470A		
	0-10	2
	10-20	9
	20-30	10

Region 1 road kill update, 2014
1/7/2015

Species		
	hwy	
	mp	#
CAT		
	044A	
	3	1
COYOTE		
	025A	
	223.4	1
	070A	
	246.5	2
	247.5	1
	074A	
	0.1	1
	121B	
	2	1
	270A	
	1.1	1
	285D	
	232.5	1
	236.1	1
DEER		
	005A	
	4.3	1
	006G	
	271	2
	040A	
	252	1
	044A	
	2.242	1
	058A	
	0.71	1
	070A	
	217.6	1
	219	1
	226.1	1
	231	1
	232	1
	234.5	1
	240	1
	241	1
	246.9	2

Species		
	hwy	
	mp	#
Deer		
	070A	
	248.5	1
	249	1
	250.4	1
	251	1
	252	1
	255	1
	257	1
	258	2
	250.3-258.7	4
	259-264	5
	072A	
	15	1
	074A	
	2.8	1
	3	1
	4	2
	5	2
	6	1
	085B	
	184.8	1
	190	1
	196.5	1
	197.3	2
	200	2
	202	1
	203	1
	093A	
	1	1
	2.5	1
	4	1
	8	2
	121B	
	1.3	1
	2	2
	3	1
	285D	
	232	1

Species		
	hwy	
	mp	#
Deer		
	285D	
	232.1	1
	233	2
	233.5	1
	234	1
	235	4
	235.3	1
	236	4
	237	1
	238.8	2
	240	1
	241.5	1
	242	1
	243	3
	245	1
	228.4-249.9	17
	287C	
	301	1
	470A	
	1.27	1
	4.28	1
	5.53	1
	9	1
	13.92	1
	13.95	1
	16.85	1
	17	2
	17.001	1
	20	1
	21.5	1
	23.5	1
DOG		
	085B	
	208.66	1
	270A	
	4.6	1

Region 1 road kill update, 2014
1/7/2015

Species / hwy / mp	#
ELK	
070A	
253	1
256.7	1
0-18	3
074A	
4	2
5	1
7.1	1
093A	
6	1
470A	
5.6	1
FOX	
285D	
239.5	1
240	1
246.6	1
OWL	
470A	
20	1
RAPTOR	
025A	
180.4	1
SHEEP	
070A	
231.5	1
UNK	
006G	
276	2
280	1
283	1
025A	
207	1
209	1
070A	
225	1
230.5	1
250	2
258.7	1
306-331	25

Species / hwy / mp	#
UNK	
074A	
0-18	11
075B	
7	1
121A	
9	1
285D	
230	1
229-250	38
470A	
5	1
8	1
14	2
19	1
22.5	1

Patrols Reporting	
1507	6817
1512	6819
1513	6830
1516	1504
1520	1509
1521	1511
1522	1513
1524	1516
1526	1522
1527	1526
1530	1530
1535	1927
1545	1930
1927	1934
1930	1935
1935	1941
1941	6814
1945	6821
6813	6830
6815	

Region 2 road kill update, 2014
1/7/2015
Totals from CDOT personnel

Total number of reported animals killed 632

Note: Regional boundaries were reconfigured in 2013

BY MONTH	2013	2014
Jan	16	20
Feb	34	18
Mar	25	28
Apr	38	58
May	54	62
Jun	96	59
Jul	85	53
Aug	40	38
Sep	40	81
Oct	93	83
Nov	61	79
Dec	53	53
Total	635	632

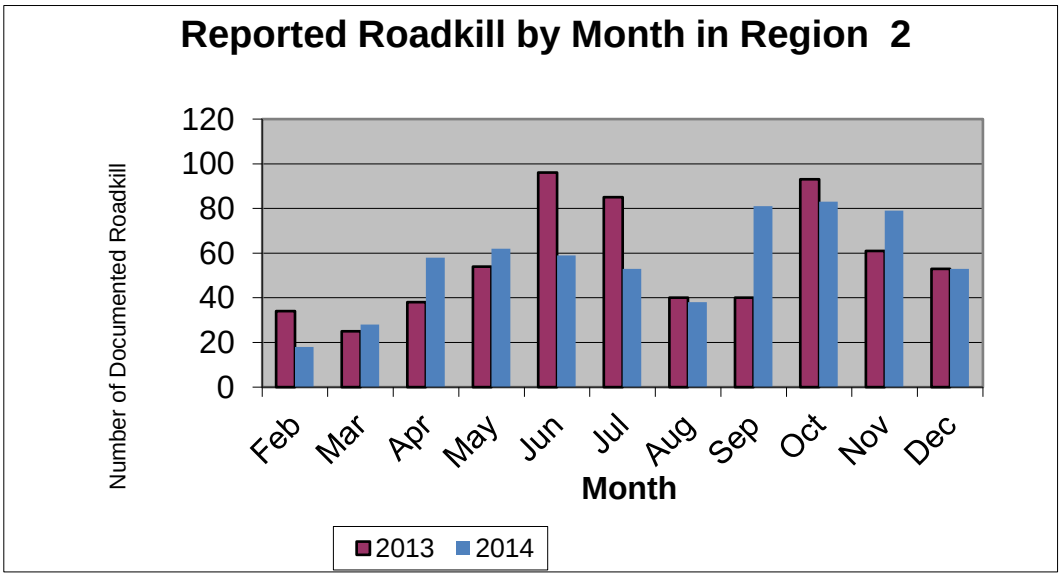

Region 2 road kill update, 2014
1/7/2015

2014 BY SPECIES	
BADGER	1
BEAR	2
CAT	4
COW	2
COYOTE	6
DEER	439
DOG	7
ELK	41
FOX	2
HAWK	1
HORSE	3
LION	1
OWL	1
PORCUPINE	1
PRONGHORI	9
RACCOON	8
SKUNK	9
UNK	95

SPECIES BY MONTH	
Jan	
DEER	14
ELK	2
OWL	1
UNK	3
Feb	
COW	1
DEER	8
ELK	1
SKUNK	1
UNK	7
Mar	
CAT	1
DEER	19
DOG	1
ELK	3
HAWK	1
RACCOON	1
SKUNK	2

SPECIES BY MONTH	
April	
BADGER	1
CAT	1
DEER	39
DOG	1
ELK	6
FOX	1
LION	1
UNK	8
May	
COYOTE	1
DEER	36
DOG	2
ELK	8
FOX	1
PRONGHORN	5
UNK	9
June	
COYOTE	1
DEER	41
DOG	1
ELK	2
HORSE	1
PRONGHORN	1
RACCOON	1
SKUNK	1
UNK	10
July	
CAT	1
DEER	37
DOG	2
ELK	2
PORCUPINE	1
RACCOON	5
SKUNK	2
UNK	3
Aug	
CAT	1
DEER	27
ELK	1
UNK	9

SPECIES BY MONTH	
Sept	
BEAR	2
DEER	46
ELK	5
PRONGHORN	1
SKUNK	3
UNK	24
Oct	
DEER	65
ELK	5
PRONGHORN	1
UNK	12
Nov	
COW	1
COYOTE	2
DEER	70
ELK	1
HORSE	2
UNK	3
Dec	
COYOTE	2
DEER	37
ELK	5
PRONGHORN	1
RACCOON	1
UNK	7

Region 2 road kill update, 2014
1/7/2015

BY HWY	MILE MARKER	#
009A		
	0-10	3
	10-20	8
	20-30	3
	30-40	13
	40-50	1
	50-60	3
009B		
	60-70	2
009C		
	70-80	3
010A		
	10-20	1
	50-60	1
012A		
	0-10	2
	10-20	1
	20-30	1
021A		
	130-140	5
	140-150	1
021B		
	150-160	4
024A		
	240-250	5
	250-260	8
	260-270	1
	280-290	3
	290-300	48
	300-310	28
024G		
	310-320	3
	320-330	17
025A		
	20-30	1
	40-50	5
	50-60	3
	60-70	10
	70-80	4
	80-90	14
	90-100	10
	100-110	12
	120-130	1
	130-140	6

BY HWY	MILE MARKER	#
025A		
	140-150	21
	150-160	23
	160-170	8
045A		
	10-20	2
047A		
	0-10	2
050A		
	240-250	12
	250-260	13
	260-270	1
	270-280	7
	280-290	18
	290-300	4
	300-310	2
050B		
	330-340	2
	340-350	2

Region 2 road kill update, 2014
1/7/2015

BY HWY	MILE MARKER	#
050B		
	360-370	1
	420-430	1
	430-440	1
	440-450	2
	450-460	4
050C		
	0-10	2
	10-20	2
	20-30	1
067A		
	0-10	8
	10-20	5
067D		
	80-90	2
	90-100	1
069A		
	30-40	1
	60-70	4
	70-80	7
078A		
	20-30	1
085A		
	130-140	2
	140-150	1
094A		
	0-10	9
	10-20	11
	20-30	1
	30-40	4
096A		
	0-10	2
	10-20	13
	20-30	7
105A		
	10-20	1
109A		
	30-40	1
	50-60	1
	70-80	1
115A		
	0-10	17
	10-20	16
	20-30	11

BY HWY	MILE MARKER	#
115A		
	30-40	32
	40-50	29
	50-60	3
120A		
	0-10	1
160A		
	290-300	1
	300-310	9
165A		
	20-30	1
	30-40	3
	40-50	6
285D		
	170-180	9
	180-190	2
	190-200	5
	200-210	4
	210-220	4
	220-230	11
	230-240	14
287A		
	60-70	1
	80-90	1
287B		
	100-110	1
	110-120	1
385A		
	100-110	4
	110-120	1

Species	
hwy	
mp	#
BADGER	
009A	
29	1
BEAR	
010A	
49	1
115A	
43	1

Region 2 road kill update, 2014
1/7/2015

Species / hwy / mp	#
CAT	
050A	
288	1
067A	
9.8	1
115A	
12	1
16.5	1
COW	
024A	
253	1
025A	
76	1
COYOTE	
009A	
45	2
024A	
248	1
252	1
025A	
156.5	1
285D	
198	1
DEER	
009A	
3	1
4.5	1
4.8	1
5	1
9.8	3
10	2
10.5	1
16.7	2
18.8	1
26	1
26.1	1
30.9	1
31	1
34.5	1
009B	
59	1

Species / hwy / mp	#
DEER	
009C	
70.2	1
73.3	1
012A	
2	1
3.92	1
9	1
15	1
021A	
132	1
133	1
133.5	1
134.9	1
021B	
145.3	1
146	1
151.4	1
024A	
238.5	1
239	1
263	1
283	1
283.2	1
285	1
286	1
287	6
288	1
288.4	1
288.5	1
288.6	1
289	2
289.1	4
289.8	1
290	1
291	3
291.5	1
291.8	1
291.9	1
292	7
292.2	1
292.5	2
292.7	1

Species / hwy / mp	#
DEER	
024A	
293.3	1
293.5	1
295.6	1
296.8	1
297	1
297.4	1
297.5	1
298	1
299	4
299.1	2
299.5	1
299.6	1
300	2
300.2	2
300.3	1
301	1
302	2
302.1	1
303.2	1
024G	
310.1	1
310.2	1
314.3	1
315.8	1
316	2
316.5	1
316.6	1
316.7	2
317	4
317.1	2
317.7	1
318.6	2
025A	
19	1
38.1	1
41.4	1
42	1
49	2
51	1
59	1
61	1

Region 2 road kill update, 2014
1/7/2015

Species		
	hwy	
	mp	#
DEER		
	025A	
	69	1
	77.5	1
	78	1
	81.9	1
	82.6	1
	87.2	1
	89	1
	90	2
	91	1
	92	1
	92.1	1
	93	1
	94	1
	94.1	1
	96	1
	99	1
	119.9	1
	128.5	2
	128.6	1
	130	1
	133.4	1
	136.1	1
	136.3	1
	136.5	1
	137	1
	139	2
	140	1
	141	5
	141.8	1
	143	3
	143.8	1
	144.5	1
	144.6	2
	145	2
	145.3	1
	145.5	1
	145.75	1
	145.9	1
	146	5
	147	2
	149	1
	149.4	1
	149.5	1

Species		
	hwy	
	mp	#
DEER		
	025A	
	150	1
	151.85	1
	151.87	1
	151.9	1
	152	1
	154.1	1
	155	2
	157	1
	157.5	1
	161.2	1
	045A	
	5.45	2
	050A	
	241.2	1
	241.3	1
	241.4	2
	241.5	1
	241.6	2
	242	1
	243	1
	244.98	1
	245.28	1
	245.5	1
	246	1
	246.8	1
	247.9	1
	250.2	2
	250.96	1
	250.98	1
	251.6	1
	252.2	1
	253.25	1
	257	1
	266.3	1
	266.5	1
	268.2	1
	268.5	1
	271.9	1
	274.5	2
	275	1
	276	1
	277	1
	277.6	2

Species		
	hwy	
	mp	#
DEER		
	050A	
	278.1	1
	279.3	1
	280	1
	280.3	1
	280.9	3
	281.5	1
	282	4
	283.2	1
	286.5	1
	287	1
	287.4	1
	297	2
	050B	
	357.2	1
	417.4	1
	429	1
	439.53	1
	443.5	1
	446	1
	451	1
	451.5	1
	453	1
	050C	
	3.5	1
	3.55	1
	8.5	1
	12	1
	16.93	1
	067A	
	0.3	2
	0.8	1
	1	1
	3.5	1
	3.7	1
	9.8	1
	067D	
	77	1
	83.7	1
	89	1
	069A	
	57	1
	59.5	1
	64.1	1

Region 2 road kill update, 2014
1/7/2015

Species hwy mp	#
DEER	
069A	
64.5	1
66.4	1
69.2	1
71.55	1
71.8	1
72.6	1
74.2	1
078A	
16	1
085A	
129.56	1
135.4	1
094A	
1.8	1
3	1
4	1
5.7	1
5.9	3
6	1
6.5	1
6.6	1
6.7	1
7	2
096A	
3.9	1
4.3	1
7.5	2
8.05	1
8.2	1
8.5	2
9.1	2
14.8	2
22.1	1
22.4	1
23.5	1
23.7	1
24.6	1
24.8	1
105A	
7.1	1
109A	
53	1

Species hwy mp	#
DEER	
115A	
1.4	2
1.8	1
2.9	1
3	1
3.5	1
3.8	1
5	1
5.3	1
5.5	1
6	1
7	1
7.4	1
10	1
24.1	1
24.9	1
25.6	1
26.7	1
26.8	1
27.2	1
27.3	1
27.7	1
27.8	1
27.9	1
28	1
28.2	1
30	1
30.4	1
30.7	1
30.8	1
31	2
31.1	1
31.2	1
31.6	1
32	1
32.4	1
32.9	2
33.3	1
34.5	1
34.9	1
35.4	1
35.7	1
37.3	1

Species hwy mp	#
DEER	
115A	
37.4	1
37.5	1
38.2	2
38.5	1
38.6	2
38.8	1
38.9	1
39.2	1
39.4	1
39.6	1
39.65	1
40	3
40.5	3
40.8	1
44	1
44.2	1
45	1
45.3	1
46.5	1
160A	
298	1
299	1
299.5	2
300.8	1
301	1
302.2	1
303.3	1
285D	
184	1
203	2
207	1
212	2
214.8	1
216	1
217	1
219.3	1
220	1
221	1
221.5	1
222.5	1
224	2
226.4	1

Region 2 road kill update, 2014
1/7/2015

Species / hwy / mp	#
DEER	
285D	
227.1	1
227.2	2
227.5	3
227.6	1
228	2
228.1	1
228.7	1
228.8	1
287A	
57	1
76	1
287B	
102.5	1
110	1
385A	
97	1
101.5	2
102	1
106	1
DOG	
024A	
298	1
025A	
146	1
094A	
9.1	1
16.2	1
27.9	1
115A	
16	1
43	1
ELK	
009A	
26.2	1
28	1
32.3	1
33.1	0

Species / hwy / mp	#
ELK	
009B	
55.2	1
009C	
68.7	1
010A	
9.3	1
024A	
281	1
025A	
59.8	1
75.1	1
80.1	1
81	1
83	2
160	1
050A	
250.5	1
067A	
2.5	1
069A	
27.8	1
71.8	1
096A	
10.7	1
12.25	1
15.7	1
115A	
23.4	1
32.1	1
160A	
285	1
285D	
166.6	1
168.2	1
168.6	1
170.5	1
171.4	2
172.8	2
174	1

Species / hwy / mp	#
ELK	
285D	
181.8	1
185.4	1
185.5	1
188	1
194.5	1
197.2	1
218.2	1
228.6	1
FOX	
115A	
36.9	1
285D	
221.3	1
HAWK	
025A	
164.9	1
HORSE	
024A	
243.5	1
094A	
4	1
5.5	1
LION	
050A	
243	1
OWL	
024G	
316	1
PORCUPINE	
120A	
2.8	1
PRONGHORN	
009A	
46.1	1
021B	
153.2	1
024A	
236.5	1
253	1

Region 2 road kill update, 2014
1/7/2015

Species / hwy / mp	#
PRONGHORN	
025A	
59	1
067A	
5.5	1
094A	
30	1
160A	
295.7	1
285D	
193.5	1
RACCOON	
009A	
14	1
024A	
288.5	2
025A	
67	1
050B	
335.2	1
085A	
132	1
115A	
3.4	1
34.9	1
SKUNK	
024A	
303	2
094A	
26.1	1
30.2	1
115A	
5.5	2
11.1	3

Species / hwy / mp	#
UNK	
009A	
28	1
29	1
30	1
31	1
41	1
021A	
134.2	1
135	1
024A	
239	1
246	1
248	1
252	2
288.11	1
288.5	4
290	1
291	1
298	1
025A	
43	1
44	1
69.8	1
74	1
75	1
81	2
83.5	1
95	1
95.4	1
102.27	8
134.5	1
140	1
59-74	6
047A	
2.41	2
050A	
241.3	1
050B	
332.3	1
333	1
343.6	1

Species / hwy / mp	#
UNK	
067A	
10.5	2
094A	
0.6	5
096A	
11.2	1
109A	
31	1
65.3	1
115A	
3	4
3.7	1
6	1
6.6	1
7	1
15.9	1
17.3	3
18.1	2
25.1	1
31.3	2
34.7	1
44	1
1-7.5	4
165A	
24	1
28	3
36	6

Region 2 road kill update, 2014
1/7/2015

Patrols Reporting	
2401	2465
2402	2467
2403	2468
2404	2469
2405	2472
2406	2475
2407	2402
2408	2403
2409	2404
2412	2405
2415	2406
2416	2407
2417	2408
2418	2409
2419	2415
2420	2416
2423	2419
2424	2423
2425	2424
2426	2426
2427	2427
2428	2428
2432	2432
2433	2437
2437	2439
2438	2453
2439	2458
2441	2459
2446	2460
2452	2465
2453	2467
2458	2469
2459	2472
2460	2475

Region 3 road kill update, 2014
1/8/2015
Totals from CDOT personnel

Total number of reported animals killed 1627

Note: Regional boundaries were reconfigured in 2013

BY MONTH	2013	2014
Jan	79	115
Feb	225	267
Mar	202	210
Apr	77	121
May	72	80
Jun	95	131
Jul	124	113
Aug	115	83
Sep	119	109
Oct	157	122
Nov	174	136
Dec	158	140
Total	1597	1627

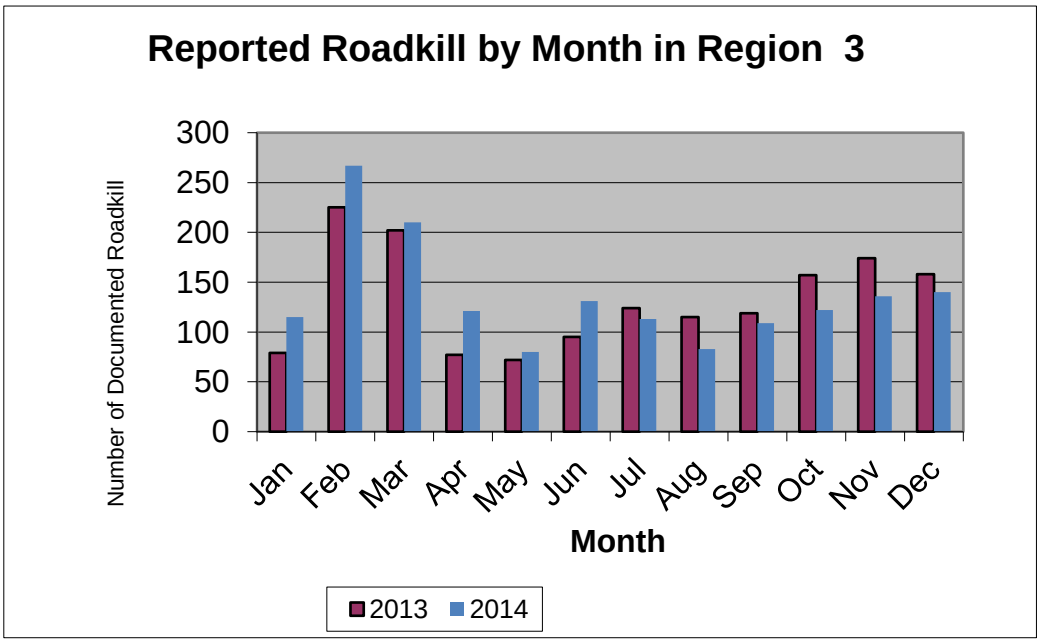

Region 3 road kill update, 2014
1/8/2015

2014 BY SPECIES	
BEAR	20
BEAVER	2
BIGHORN	1
BIRD	1
CAT	3
COW	2
COYOTE	11
DEER	1149
DOG	5
EAGLE	2
ELK	175
FOX	16
LION	1
MARMOT	1
MOOSE	5
OWL	1
PORCUPINE	8
PRONGHORN	6
RABBIT	5
RACCOON	44
SHEEP	1
SKUNK	33
TURKEY	1
UNK	134

SPECIES BY MONTH		
Jan	CAT	2
	COYOTE	1
	DEER	77
	EAGLE	1
	ELK	10
	FOX	2
	LION	1
	RACCOON	3
	SKUNK	2
	UNK	16
Feb	DEER	202
	EAGLE	1
	ELK	53
	FOX	1
	RABBIT	1
	SKUNK	1
	TURKEY	1
	UNK	7
March	COYOTE	1
	DEER	169
	ELK	7
	FOX	2
	RACCOON	4
	SKUNK	7
	UNK	20
April	BEAR	1
	CAT	1
	COYOTE	1
	DEER	92
	ELK	8
	FOX	1
	MOOSE	2
	OWL	1
	PRONGHORN	1
	RACCOON	1
	UNK	12

Region 3 road kill update, 2014

1/8/2015

SPECIES BY MONTH		
May	BEAR	1
	COW	1
	DEER	65
	ELK	7
	MOOSE	1
	PORCUPINE	1
	RACCOON	1
	UNK	3
June	BEAVER	1
	COYOTE	2
	DEER	68
	DOG	1
	ELK	9
	FOX	1
	PORCUPINE	2
	RACCOON	7
	SHEEP	1
	SKUNK	3
	UNK	36
July	BEAR	3
	BEAVER	1
	BIGHORN	1
	DEER	83
	ELK	11
	FOX	2
	MARMOT	1
	MOOSE	1
	PRONGHOR	3
	RACCOON	2
	UNK	5
Aug	BEAR	4
	BIRD	1
	COYOTE	2
	DEER	50
	ELK	8
	FOX	3
	PORCUPINE	2
	PRONGHOR	1
	RACCOON	7
	SKUNK	4
	UNK	1

SPECIES BY MONTH		
Sept	BEAR	6
	COW	1
	COYOTE	1
	DEER	59
	ELK	11
	FOX	1
	MOOSE	1
	PORCUPINE	1
	PRONGHORN	1
	RABBIT	2
	RACCOON	8
	SKUNK	12
	UNK	5
Oct	BEAR	5
	COYOTE	2
	DEER	74
	DOG	2
	ELK	12
	FOX	2
	PORCUPINE	2
	RABBIT	2
	RACCOON	4
	SKUNK	3
	UNK	14
Nov	DEER	110
	DOG	1
	ELK	15
	UNK	10
Dec	COYOTE	1
	DEER	100
	DOG	1
	ELK	24
	FOX	1
	RACCOON	7
	SKUNK	1
	UNK	5

Region 3 road kill update, 2014

1/8/2015

BY HWY	MILE MARKER	#
006A		
	20-30	8
	40-50	1
006C		
	40-50	2
006D		
	90-100	2
	110-120	1
006E		
	140-150	10
	150-160	20
	160-170	20
	170-180	14
006F		
	210-220	9
006L		
	90-100	1
006M		
	60-70	1
009C		
	80-90	9
	90-100	4
009D		
	110-120	12
	120-130	33
	130-140	61
	140-150	6
013A		
	0-10	6
	10-20	4
	20-30	6
	30-40	13
	40-50	11
	50-60	12
	60-70	13
	70-80	2
	80-90	12
	90-100	4

BY HWY	MILE MARKER	#
013B		
	90-100	54
	100-110	55
	110-120	31
	120-130	2
014A		
	10-20	1
	20-30	1
014B		
	40-50	1
024A		
	140-150	1
	150-160	2
	170-180	1
	180-190	3
	190-200	2
034A		
	10-20	2
040A		
	0-10	8
	10-20	3
	30-40	3
	40-50	3
	50-60	2
	60-70	2
	80-90	5
	90-100	23
	100-110	26
	110-120	6
	120-130	17
	130-140	27
	140-150	8
	150-160	2
	170-180	3
	180-190	10
	190-200	12
	200-210	20
	210-220	4
	220-230	2
	240-250	1

Region 3 road kill update, 2014
1/8/2015

BY HWY	MILE MARKER	#
050A		
	40-50	6
	50-60	7
	70-80	9
	80-90	19
	90-100	4
	100-110	9
	110-120	18
	120-130	10
	130-140	4
	140-150	23
	150-160	9
	160-170	8
064A		
	20-30	1
	30-40	1
	40-50	1
	50-60	1
	60-70	4
	70-80	14
065A		
	0-10	5
	10-20	10
	20-30	3
	50-60	5
070A		
	20-30	2
	30-40	2
	50-60	8
	60-70	23
	70-80	13
	80-90	27
	90-100	23
	100-110	6
	110-120	27
	120-130	23
	130-140	13
	140-150	47
	150-160	43
	160-170	36
	170-180	52

BY HWY	MILE MARKER	#
070A	180-190	36
	190-200	24
	200-210	11
	210-220	8
082A		
	0-10	8
	10-20	25
	20-30	29
	30-40	14
	40-50	7
	70-80	2
	80-90	1
090B		
	90-100	6
091A		
	10-20	7
	20-30	9
092A		
	0-10	2
	10-20	7
	20-30	26
	30-40	1
	40-50	1
114A		
	0-10	1
	10-20	1
125A		
	40-50	2
	60-70	1
	70-80	2
127A		
	0-10	2
131B		
	0-10	11
	10-20	5
	20-30	6
	30-40	3
	40-50	1
	50-60	4
	60-70	2
	70-80	4

Region 3 road kill update, 2014
1/8/2015

BY HWY	MILE MARKER	#
133A		
	0-10	21
	10-20	28
	20-30	4
	60-70	2
	70-80	2
134A		
	10-20	1
135A		
	0-10	1
	10-20	14
	20-30	2
	140-150	1
	160-170	2
139A		
	20-30	1
	40-50	5
141A		
	110-120	3
	130-140	2
	140-150	2
141B		
	140-150	1
	160-170	11
149A		
	60-70	1
	70-80	1
	100-110	1
325A		
	0-10	1
330A		
	0-10	1
	10-20	2
340A		
	0-10	1
	10-20	5
347A		
	0-10	1
550B		
	120-130	71
	130-140	8

Species	
hwy	
mp	#
BEAR	
006E	
165	1
009D	
117	1
013A	
48.5	1
050A	
123.4	1
065A	
17.3	1
070A	
45.6	1
73	1
74.5	1
112	2
113.5	1
114	1
116	1
119	1
169	1
174	1
082A	
2.5	2
19.5	1
31	1
BEAVER	
006F	
213.7	1
070A	
199	1
BIGHORN	
070A	
117.8	1
BIRD	
134A	
14.3	1

Region 3 road kill update, 2014
1/8/2015

Species / hwy / mp	#
CAT	
070A	
142	1
141B	
141	1
161.5	1
COW	
014A	
6	1
050A	
80	1
COYOTE	
006F	
213.7	1
014B	
42.9	1
070A	
77	1
110	1
141.4	1
151.6	1
158	1
163	1
165	1
171.8	1
131B	
0.1	1
DEER	
006A	
15.15	1
16.6	3
006C	
40	1
41	1
006D	
92	1
94	1
105	1

Species / hwy / mp	#
DEER	
006E	
142.8	2
143	1
145	1
146	2
146.5	1
147	1
147.5	1
152.8	1
153.3	1
153.6	1
153.8	2
153.9	2
154	3
155	1
157	1
157.1	1
161	2
161.3	1
162	2
165	2
165.8	1
166	1
166.5	1
168	1
169	1
146.8-158	6
147.5-151	4
006F	
210.2	1
210.5	1
211.6	1
221	1
006L	
89	1
006M	
63.4	1

Species / hwy / mp	#
DEER	
009C	
81	1
82	1
82.1	1
83.4	1
84	1
85.5	2
94	1
009D	
107	1
107.2	1
109.3	2
111.6	1
112.1	1
113.9	1
114.1	1
115.1	1
115.3	2
115.4	1
117	1
117.1	1
118	1
118.9	1
119.1	1
119.2	1
119.3	3
119.4	1
120.3	2
120.8	1
123	1
123.5	1
123.8	1
124.2	1
124.4	1
124.5	1
125	5
125.3	1
125.9	1
126.2	1

Region 3 road kill update, 2014
1/8/2015

Species		
	hwy	
	mp	#
DEER		
	009D	
	126.5	1
	126.8	1
	127.1	1
	127.43	3
	127.48	1
	127.9	3
	128	1
	128.9	1
	129	1
	129.1	1
	129.2	1
	129.5	2
	129.7	1
	129.9	1
	130	1
	130.1	1
	130.2	2
	130.3	1
	130.4	1
	130.8	1
	130.9	1
	131	2
	131.5	1
	132.2	2
	132.5	3
	132.6	1
	132.8	2
	132.9	2
	133	1
	133.5	1
	133.9	2
	134	1
	134.1	1
	134.3	1
	134.5	1
	134.9	1
	135.8	1
	136	1

Species		
	hwy	
	mp	#
DEER		
	009D	
	138	1
	138.9	1
	013A	
	0.1	1
	2.8	2
	3.2	1
	4	1
	4.7	1
	5.3	1
	7	1
	8.8	1
	11.2	1
	23.7	1
	24	1
	24.1	1
	25	1
	26	1
	26.5	2
	27	1
	27.9	1
	28.5	1
	37.4	1
	38.9	1
	39.4	1
	42.7	1
	43	1
	43.1	1
	43.8	1
	47.4	2
	50.4	1
	53	1
	58.9	1
	59	1
	61.2	1
	70.7	1
	73.2	1
	75	2
	77	2

Species		
	hwy	
	mp	#
DEER		
	013A	
	77.8	1
	79.1	1
	83	1
	86.5	1
	88.6	2
	94	1
	013B	
	89.64	1
	90	1
	92.5	1
	93	1
	93.5	3
	94	3
	94.5	2
	95	6
	95.5	1
	96	2
	98	5
	101.5	1
	102	4
	105.5	1
	106	3
	107	3
	108	6
	108.5	1
	109	1
	109.5	1
	109.9	1
	110	2
	115.5	1
	118	1
	89.6-111	51
	93-126	8
	014A	
	15	1
	024A	
	144.5	1
	147.6	1

Region 3 road kill update, 2014
1/8/2015

Species hwy mp	#
DEER	
024A	
154	1
173.4	1
177.2	1
034A	
6.3	1
13	1
040A	
0	1
0.5	2
2	1
2.2	1
3.8	1
4	1
4.8	1
6	1
11.9	1
29.9	1
38.2	1
41.6	1
44.1	1
50.1	1
61.5	1
63.5	1
78.1	1
84	1
85.5	2
87.15	1
88	2
88.5	1
89	2
90.4	1
92.5	1
93	6
93.5	1
94	1
95	2
95.5	1
95.7	1

Species hwy mp	#
DEER	
040A	
95.8	1
96	1
97	2
97.648	2
102	1
113	1
117.1	1
119	1
120.8	1
126.5	1
129	1
129.1	2
130.4	1
130.9	2
131	1
131.9	1
133.8	1
143	2
145	1
165	2
169.9	1
176.1	1
178.7	1
180	2
180.2	1
180.9	1
181.2	1
183.2	2
183.9	1
186.9	1
189.2	1
189.5	1
189.8	2
189.9	1
191.8	1
192	1
193.2	3
194.5	1

Species hwy mp	#
DEER	
040A	
195	1
196	2
196.01	1
196.75	1
197	1
197.5	1
202.1	6
203.25	1
205	2
209.1	1
215	1
217	1
050A	
41	1
54	1
65	1
74	1
80.5	2
82	2
82.5	1
83.5	1
84	1
90	2
92	1
95	1
97	1
101	1
103	2
105	1
107.2	2
108	1
108.4	1
110	1
112	2
113	2
114.1	1
114.9	1
115	2

Region 3 road kill update, 2014
1/8/2015

Species		
	hwy	
	mp	#
DEER		
	050A	
	120	1
	133	3
	134	1
	135	1
	136.6	1
	137	1
	138	2
	138.1	1
	139.1	1
	141	2
	141.7	1
	143	1
	146	1
	147.7	1
	153	1
	154.3	1
	157.9	1
	158.1	1
	159	1
	160.8	1
	162.2	1
	162.5	2
	164	1
	118-127	3
	135.5-165	8
	141-148	7
	94-135	4
	064A	
	29.2	1
	52	1
	58.1	1
	64.7	1
	64.9	2
	65.3	6
	68	1
	73	7

Species		
	hwy	
	mp	#
DEER		
	065A	
	4.3	2
	5	1
	7.8	1
	8.9	1
	9.5	2
	10.3	1
	11.3	1
	12.5	1
	14	1
	15	1
	16.5	1
	49.8	1
	49.9	1
	50	1
	50.04	1
	53.5	1
	070A	
	21.5	1
	29	1
	45.3	1
	49.6	1
	50	1
	54.6	4
	55.1	1
	56	1
	56.1	1
	57.9	1
	58.5	2
	61.5	1
	62	1
	62.4	1
	62.5	1
	62.8	1
	63	1
	64	1
	67.15	1
	68	2
	70	2

Species		
	hwy	
	mp	#
DEER		
	070A	
	71.75	1
	73.1	2
	75	4
	77	1
	79	2
	79.5	2
	80	2
	81	1
	81.5	3
	82	1
	82.5	1
	82.6	1
	83.2	1
	84.5	1
	84.6	2
	85.5	7
	86.5	1
	88.9	1
	89.5	1
	90	1
	92	1
	93	1
	93.5	1
	93.6	1
	94	2
	94.1	1
	94.2	1
	94.3	1
	94.4	1
	94.5	2
	95	1
	96	1
	97.5	1
	103.8	1
	104.5	1
	107	1
	107.7	1
	108	2

Region 3 road kill update, 2014
1/8/2015

Species		
	hwy	
	mp	#
DEER		
	070A	
	108.4	1
	109	2
	110	1
	111	2
	113	1
	113.5	1
	113.7	1
	113.8	2
	114	1
	114.1	2
	115.2	1
	115.5	1
	115.8	1
	116	1
	118	1
	118.5	1
	118.7	1
	119	2
	119.5	1
	122.1	1
	122.2	1
	132	3
	133	2
	134	1
	134.4	3
	134.5	1
	135	1
	135.2	1
	136.3	1
	136.5	2
	138.8	2
	139	1
	139.5	2
	139.6	1
	139.8	1
	139.9	2
	140	3
	140.2	2

Species		
	hwy	
	mp	#
DEER		
	070A	
	141.5	1
	141.8	1
	141.9	1
	142	2
	142.2	1
	142.5	2
	142.6	1
	142.9	2
	143	2
	144	2
	144.1	1
	144.3	1
	144.4	1
	144.5	1
	145.8	1
	146	1
	146.4	1
	146.5	7
	146.8	6
	146.9	3
	147	2
	147.3	2
	147.4	1
	147.5	1
	148	4
	148.5	1
	149.8	1
	151	1
	151.5	1
	156	1
	156.6	1
	156.8	1
	157	4
	157.7	1
	158	1
	158.7	1
	161	2
	161.7	2

Species		
	hwy	
	mp	#
DEER		
	070A	
	162	1
	162.8	3
	163	5
	165	4
	166	1
	166.8	1
	167	2
	167.2	1
	167.5	1
	167.8	1
	168	5
	168.4	1
	168.7	1
	169	1
	170	5
	171	3
	171.1	1
	171.8	1
	172	3
	172.4	1
	172.5	1
	173	2
	173.1	1
	174	2
	174.5	1
	175	2
	175.7	1
	176	1
	176.9	1
	177	3
	178	4
	179	1
	180	2
	181	3
	181.4	1
	181.5	1
	182	4
	183	1

Region 3 road kill update, 2014
1/8/2015

Species		
	hwy	
	mp	#
DEER		
	070A	
	183.1	1
	184	1
	189	1
	190	6
	190.5	2
	191.5	2
	192	2
	193	3
	193.2	1
	193.3	1
	195	1
	201.5	1
	202	1
	204	3
	205	1
	56.8-63	5
	082A	
	0	1
	0.1	1
	2	1
	3	1
	4.5	1
	4.7	1
	5	1
	6.5	3
	7	4
	7.5	1
	7.8	1
	9.7	1
	10	2
	10.8	1
	11.6	2
	12	2
	13	3
	13.5	2
	14	1
	16.5	1
	17.5	1

Species		
	hwy	
	mp	#
DEER		
	082A	
	18	2
	18.2	1
	19	1
	20	4
	20.37	3
	20.5	2
	20.9	1
	21	1
	22	6
	24.5	2
	24.9	1
	25	3
	25.5	2
	27.5	1
	28	1
	28.3	1
	30	1
	31	2
	32.5	1
	35	1
	36	1
	38	1
	38.2	1
	65	2
	090B	
	86	2
	88	1
	88.5	3
	091A	
	5	2
	9.8	2
	13	1
	15	2
	16	1
	13.8-18.6	5
	092A	
	0.1	1
	5.5	1

Species		
	hwy	
	mp	#
DEER		
	092A	
	6	1
	10	2
	16	3
	17	1
	17.4	1
	18	2
	19	6
	19.4	1
	19.5	1
	20	2
	21	1
	22.5	1
	24.7	1
	28.7	1
	114A	
	4	1
	127A	
	0.3	1
	131B	
	0.053	1
	1	2
	2	2
	4	1
	6.5	1
	11.3	1
	15	1
	22	2
	30	1
	0-22	4
	3-19	3
	133A	
	1	2
	2	3
	3	2
	4	4
	5	7
	6	3
	9	2

Region 3 road kill update, 2014
1/8/2015

Species / hwy / mp	#
DEER	
133A	
10	2
12	2
15	2
18	1
66.3	1
0-16	3
135A	
6.5	1
9	1
11	3
11.7	1
13	1
13.9	1
14	1
19	1
20	1
161	1
139A	
22	1
39.2	5
141A	
111.3	1
111.5	1
114.2	1
149A	
57.5	1
69	1
99.5	1
330A	
0.1	1
5	1
6.02	1
340A	
3.5	1
7.5	1
8	2
9.5	1

Species / hwy / mp	#
DEER	
347A	
0.1	1
550B	
118	7
119	3
119.5	1
120	6
122	10
123	3
123.7	1
124	3
124.5	5
125	2
126	2
126.1	1
127	1
118-125	8
118-127	14
119-124	8
DOG	
070A	
134	1
137.4	1
139.5	1
146.8	1
159	1
EAGLE	
064A	
42.1	1
070A	
146	1
ELK	
006E	
155	1
156.5	1
006F	
213.9	1
214.1	2

Species / hwy / mp	#
ELK	
009C	
81.5	1
009D	
107.8	1
110.1	1
112	1
124.5	1
137.5	1
127.7-133.5	5
013A	
17.4	1
17.5	1
26.2	1
27.5	2
33.6	1
50.5	1
53.6	1
54	1
57.6	1
60	3
60.6	1
60.7	1
61	1
61.5	1
61.6	1
62.8	1
76	5
18.8-64	3
013B	
89.64	16
94	1
96.35	1
98.5	3
102	1
102.5	1
106	1
107.2	1
107.8	1
107.9	1

Region 3 road kill update, 2014
1/8/2015

Species / hwy / mp	#
ELK	
013B	
108.2	3
108.5	1
024A	
183	1
184.7	1
185	1
188	1
040A	
31.3	1
75.8	1
93	5
95.6	1
98.2	1
98.3	1
98.4	1
98.8	1
101.5	1
111.3	1
112.8	1
113.6	1
113.8	1
115	1
119	1
120.5	1
120.7	1
121.3	1
124.2	1
125	1
129.3	1
133.9	1
136.5	1
140	1
149	1
209	1
050A	
47	1
101	1
110	1

Species / hwy / mp	#
ELK	
050A	
144	1
146	1
070A	
62.5	1
64	2
64.2	1
64.5	1
67	1
68	2
79	4
111.8	1
113	1
115.3	1
133	1
135	1
136	1
170	1
170.8	1
171.05	1
172	1
177.3	1
177.8	1
178	1
179	1
181.5	1
184.5	1
191	1
192	1
192.5	1
193	2
208	2
208.2	1
082A	
21	1
24	1
33	1
35.5	2
37.15	1

Species / hwy / mp	#
ELK	
091A	
11.7	1
21	1
114A	
7.2	1
125A	
40.4	1
71.2	1
127A	
1	1
133A	
2	1
13	1
15	1
135A	
7	2
10	1
14	1
14.9	1
137.8	1
161	1
141A	
125.6	1
129.2	1
136.5	1
138.5	1
FOX	
006E	
150	1
162	1
009C	
83.5	1
93	1
040A	
97.648	1
197	2
070A	
137	1
142	1

Region 3 road kill update, 2014
1/8/2015

Species / hwy / mp	#
FOX	
070A	
152	1
160	2
161.5	1
175	1
092A	
10	1
131B	
48	1
LION	
070A	
159.6	1
MARMOT	
006F	
223.5	1
MOOSE	
009D	
107.5	1
040A	
239	1
070A	
110.8	1
204.3	1
125A	
35.2	1
OWL	
070A	
163.8	1
PORCUPINE	
006F	
221	1
009C	
84.2	1
84.8	1
040A	
113	1
120.1	1
144	1

Species / hwy / mp	#
PORCUPINE	
070A	
142	1
092A	
17	1
PRONGHORN	
040A	
50.1	1
78.5	1
84	1
064A	
16.5	1
125A	
59.2	1
66	1
RABBIT	
006E	
159	2
131B	
15	1
133A	
6	2
RACCOON	
006E	
166.8	1
040A	
97.648	1
98	1
98.5	1
99	1
100.8	1
104	1
104.4	1
117	1
122	1
124.2	1
132.5	1
203	1

Species / hwy / mp	#
RACCOON	
050A	
53	1
070A	
96	1
107	1
116	1
117.4	1
118.4	1
120	1
122.5	1
123	1
124.8	1
146	1
151.2	2
166	1
177	1
092A	
5.5	1
15	1
131B	
21.93	1
25	1
32.5	1
42.5	1
56.4	1
57.9	1
65.5	1
66	1
67.5	1
68.7	1
133A	
5	3
325A	
4	1
SHEEP	
082A	
75.6	1

Region 3 road kill update, 2014
1/8/2015

Species / hwy / mp	#
SKUNK	
006E	
165	5
040A	
97.648	1
117.5	1
121	1
122	1
124.2	1
127.5	1
128.4	1
134.6	1
135	1
135.5	1
136.8	1
050A	
52	2
74	2
82	3
83	2
092A	
21	3
36	1
131B	
1	1
133A	
2	1
7	2
TURKEY	
070A	
129	1
UNK	
006A	
44	1
15.2-25.5	4
006E	
162	3
159-163	4

Species / hwy / mp	#
UNK	
006F	
211	1
215	2
009D	
116	1
118.1	1
119.1	1
119.7	1
123	1
123.1	1
127.7	1
135.5	1
013A	
34	1
40.4	1
40.8	1
40.9	1
46	1
47.4	3
040A	
14	1
28.9	1
128	1
197	2
197.25	1
128-138	9
050A	
42	4
43	1
52	2
69	1
78	1
83	5
94.2	1
95	1
108.4	1
114.8	1

Species / hwy / mp	#
UNK	
050A	
114.8	1
115.5	3
74-80	4
065A	
1	2
1.2	1
7	1
070A	
19	1
27	1
150	1
151.7	1
153	1
156	1
160.2	1
161	1
163	1
164	1
166	2
170	1
179	1
194	1
201	1
204	1
204.5	1
205	1
208	2
211.2	1
082A	
12	1
091A	
10	1
092A	
0.1	1
10	1
21	1

Region 3 road kill update, 2014
1/8/2015

Species	
hwy	
mp	#
UNK	
131B	
53	3
133A	
3	2
6	1
9	1
10	2
62	2
67	1
0-9	3
135A	
1.5	1
141B	
159	1
159.3	1
160	1
161	1
162	6
340A	
5	1
550B	
118	2
125	1
126.2	1

Patrols Reporting		
2329	3603	3242
3201	3604	3243
3202	3605	3244
3203	3608	3245
3204	3612	3246
3205	3613	3247
3206	3614	3248
3207	3619	3249
3208	3621	3250
3209	3623	3251
3210	3627	3252
3211	3633	3253
3212	3636	3254
3214	3637	3255
3215	32310	3256
3216	3201	3604
3217	3203	3605
3218	3204	3608
3219	3207	3612
3220	3208	3613
3221	3209	3619
3222	3211	3621
3223	3212	3622
3225	3214	3623
3226	3216	3627
3227	3217	3633
3228	3218	3634
3229	3219	3636
3230	3220	3637
3232	3221	3639
3233	3222	
3240	3223	
3241	3225	
3242	3226	
3243	3227	
3244	3228	
3245	3229	
3246	3230	
3247	3231	
3251	3232	
3252	3233	
3553	3240	

Region 4 road kill update, 2014
1/9/2015
Totals from CDOT personnel

Total number of reported animals killed 1205

Note: Regional boundaries were reconfigured in 2013

BY MONTH	2013	2014
Jan	36	50
Feb	61	61
Mar	73	112
Apr	38	107
May	61	58
Jun	66	161
Jul	96	93
Aug	116	94
Sep	97	142
Oct	83	129
Nov	112	99
Dec	76	99
Total	**915**	**1205**

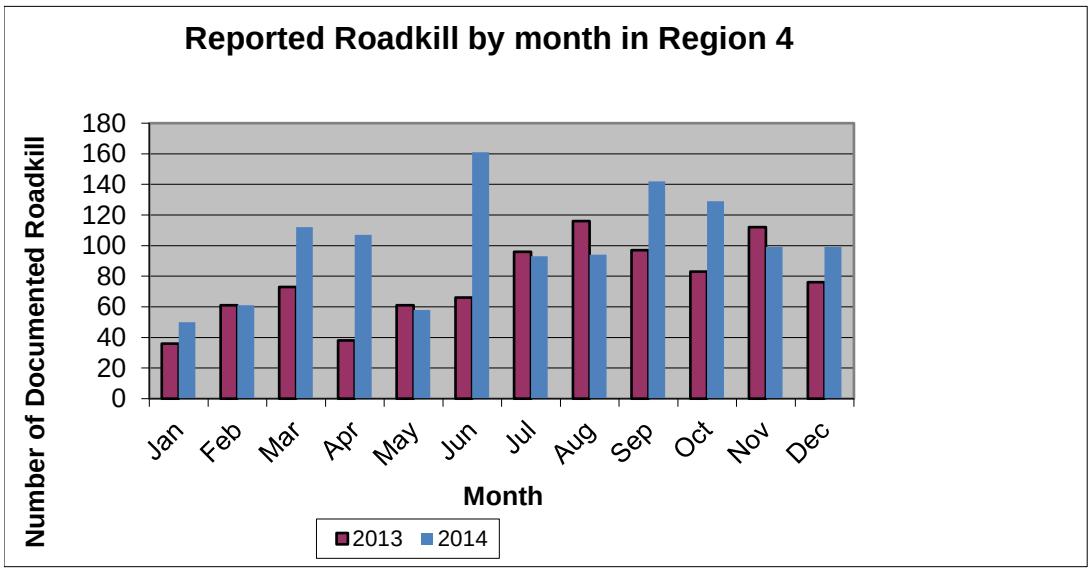

Region 4 road kill update, 2014
1/9/2015

2014 BY SPECIES	
BADGER	23
BEAVER	1
BIRD	6
BOBCAT	1
CAT	63
CHICKEN	1
COW	1
COYOTE	45
DEER	322
DOG	17
DUCK	1
ELK	11
FOX	44
GOOSE	4
HAWK	8
HOG	1
MOOSE	1
OPOSSUM	8
OPPOSUM	2
OWL	6
PEACOCK	1
PHEASANT	28
PORCUPINE	2
PRAIRIE DOG	57
PRONGHORN	4
RABBIT	208
RACCOON	160
SKUNK	41
SNAKE	5
SQUIRREL	3
TURKEY	5
TURTLE	3
UNK	122

Species by Month	
Jan	
CAT	1
COW	1
COYOTE	3
DEER	19
DOG	4
ELK	1
FOX	1
HAWK	1
MOOSE	1
OWL	1
PHEASANT	1
RABBIT	6
RACCOON	3
SKUNK	1
UNK	6
Feb	
CAT	5
COYOTE	2
DEER	15
FOX	1
PHEASANT	1
PORCUPINE	1
RABBIT	14
RACCOON	8
SKUNK	2
UNK	12
Mar	
BADGER	2
BEAVER	1
BIRD	1
CAT	7
CHICKEN	1
COYOTE	11
DEER	19
DOG	3
FOX	4
GOOSE	2
HAWK	1
OPPOSUM	2
OWL	1
PHEASANT	3
RABBIT	35
RACCOON	9
SKUNK	7
UNK	3

Region 4 road kill update, 2014
1/9/2015

SPECIES BY MONTH	
April	
BADGER	1
CAT	15
COYOTE	4
DEER	14
DOG	2
ELK	3
FOX	4
GOOSE	1
HAWK	1
OPOSSUM	2
OWL	1
PHEASANT	1
PRONGHORN	1
RABBIT	45
RACCOON	9
SKUNK	1
TURKEY	2
May	
BADGER	3
CAT	4
COYOTE	3
DEER	20
ELK	2
OPOSSUM	2
PHEASANT	1
PRAIRIE DOG	1
RABBIT	7
RACCOON	9
SNAKE	1
SQUIRREL	1
UNK	4
June	
BADGER	2
BIRD	3
CAT	5
COYOTE	2
DEER	30
DOG	3
DUCK	1
FOX	2
HAWK	1
OPOSSUM	2
PEACOCK	1
PHEASANT	1
PORCUPINE	1
PRAIRIE DOG	56

SPECIES BY MONTH	
June (cont)	
PRONGHORN	1
RABBIT	10
RACCOON	16
SKUNK	2
SQUIRREL	1
TURKEY	2
TURTLE	1
UNK	18
July	
BADGER	3
BOBCAT	1
CAT	3
COYOTE	3
DEER	23
DOG	3
FOX	6
HOG	1
OPOSSUM	2
OWL	2
PHEASANT	4
PRONGHORN	1
RABBIT	13
RACCOON	21
SKUNK	4
UNK	3
Aug	
BADGER	6
CAT	3
COYOTE	3
DEER	13
ELK	2
FOX	4
HAWK	1
PHEASANT	5
RABBIT	11
RACCOON	23
SKUNK	5
SNAKE	1
UNK	17

Region 4 road kill update, 2014
1/9/2015

SPECIES BY MONTH	
Sept	
BADGER	2
CAT	1
COYOTE	1
DEER	24
ELK	2
FOX	10
HAWK	1
OWL	1
PHEASANT	3
PRONGHORN	1
RABBIT	19
RACCOON	26
SKUNK	9
SNAKE	2
TURTLE	2
UNK	38
Oct	
BADGER	2
CAT	2
COYOTE	7
DEER	48
DOG	1
ELK	1
FOX	7
HAWK	2
PHEASANT	6
RABBIT	18
RACCOON	23
SKUNK	5
SNAKE	1
TURKEY	1
UNK	5
Nov	
CAT	5
COYOTE	3
DEER	60
FOX	5
PHEASANT	1
RABBIT	11
RACCOON	9
SKUNK	5

SPECIES BY MONTH	
Dec	
BADGER	2
BIRD	2
CAT	12
COYOTE	3
DEER	37
DOG	1
GOOSE	1
PHEASANT	1
RABBIT	19
RACCOON	4
SQUIRREL	1
UNK	16

BY HWY	MP	#
001A		
	0-10	1
	10-20	4
006J		
	400-410	1
	410-420	4
	420-430	11
	430-440	3
	440-450	3
	450-460	4
	460-470	2
007A		
	20-30	2
	30-40	3
014B		
	60-70	3
	70-80	1
	80-90	2
	100-110	1
	110-120	2
014C		
	140-150	7
	180-190	6
	230-240	1
024G		
	360-370	3

Region 4 road kill update, 2014
1/9/2015

BY HWY	MP	#
025A		
	240-250	6
	250-260	1
	260-270	3
	270-280	7
	280-290	28
	290-300	5
	300-310	8
034A		
	70-80	1
	80-90	5
	90-100	1
	100-110	11
	110-120	2
	120-130	22
	140-150	3
034B		
	170-180	5
	180-190	22
	190-200	2
	200-210	10
	210-220	15
	220-230	10
	230-240	8
	240-250	6
	250-260	39
	260-270	13
034D		
	0-10	3
	10-20	1
036B		
	10-20	10
	20-30	26
	30-40	12
	40-50	4
	50-60	2
036D		
	140-150	1
	150-160	1
	170-180	1
	180-190	16
	190-200	10
	200-210	15

BY HWY	MP	#
036D		
	210-220	14
	220-230	25
	300-310	1
039A		
	10-20	4
040H		
	400-410	1
	420-430	1
	430-440	10
	440-450	4
	450-460	1
	460-470	3
	470-480	6
	480-490	7
	490-500	2
042A		
	0-10	1
052A		
	0-10	10
	10-20	10
	20-30	3
	30-40	2
	60-70	4
	70-80	3
052B		
	90-100	6
	100-110	11
055A		
	0-10	1
059A		
	10-20	1
	60-70	17
	70-80	5
059B		
	70-80	3
	80-90	7
	90-100	2
	100-110	2
	110-120	10
	120-130	9
	130-140	9
	140-150	6
	150-160	6
	160-170	3
	170-180	3

Region 4 road kill update, 2014
1/9/2015

BY HWY	MP	#
059B		
	210-220	2
	220-230	2
	230-240	1
061A		
	0-10	5
	10-20	10
	20-30	13
063A		
	0-10	1
	10-20	2
	20-30	10
	30-40	5
	40-50	1
	50-60	10
066B		
	30-40	25
	40-50	6
	50-60	2
070A		
	370-380	3
	380-390	3
	390-400	2
	400-410	2
071D		
	110-120	1
	140-150	2
	170-180	5
076A		
	30-40	24
	40-50	14
	50-60	3
	60-70	2
	70-80	13
	80-90	27
	90-100	12
	100-110	23
	110-120	4
	150-160	13
	160-170	8
	170-180	2
	180-190	1

BY HWY	MP	#
085C		
	240-250	9
	250-260	10
	260-270	1
085L		
	260-270	7
	270-280	5
	280-290	5
	290-300	5
	300-310	1
093A		
	10-20	1
113A		
	0-10	2
119A		
	30-40	2
	40-50	1
119B		
	50-60	38
138A		
	0-10	2
	10-20	4
	20-30	4
	40-50	2
144A		
	10-20	1
	20-30	9
	30-40	6
257A		
	0-10	4
	10-20	31
	20-30	5
287C		
	310-320	1
	330-340	1
	350-360	2
	360-370	13
	370-380	19
	380-390	11
	390-400	3
385B		
	140-150	13
	150-160	5
	160-170	3

Region 4 road kill update, 2014
1/9/2015

BY HWY	MP	#
385C		
	140-150	1
	150-160	5
	160-170	12
	200-210	1
	210-220	33
	220-230	6
385D		
	220-230	6
	230-240	9
	240-250	9
	250-260	14
	260-270	3
	270-280	4
	280-290	1
	290-300	1
	310-320	1
392B		
	110-120	1
	120-130	1

Species		
hwy		
mp		#
BADGER		
006J		
422.8		1
456		1
025A		
286		1
034B		
243.7		1
036D		
192		1
198.4		1
215.7		1
059A		
63.2		1
059B		
78.2		1
111.8		1
144.5		1

Species		
hwy		
mp		#
BADGER		
061A		
5		1
10		1
063A		
18		1
076A		
68.3		1
74.5		1
77.9		1
79		1
98.1		1
385B		
139.5		1
385C		
158.6		1
385D		
273.9		1
292		1
BEAVER		
085C		
263.8		1
BIRD		
036D		
181		1
222.1		1
085C		
250.5		1
138A		
38.4		1
385C		
207.8		1
214.8		1
BOBCAT		
287C		
365		1
CAT		
025A		
279.5		1
281		1

Species		
hwy		
mp		#
CAT		
034A		
104.6		1
034B		
168		1
181		3
192		1
200		1
209.8		1
218.2		1
223.6		1
247.4		1
036D		
188.1		1
205.8		1
207.9		1
209		1
209.4		1
211		1
220.5		1
040H		
480.2		1
052A		
11.17		5
052B		
88.6		1
059A		
60.3		1
65.1		1
059B		
79.5		1
100		1
108.1		1
223.8		1
061A		
0.1		1
5		1
10		1
15		2
19		1
063A		
48.2		2

Region 4 road kill update, 2014
1/9/2015

Species / hwy / mp	#
CAT	
076A	
25	1
28	1
73.1	1
75	2
76.5	1
77.3	1
80	1
93	1
93.7	1
085C	
236.035	3
144A	
20	1
27.2	1
385B	
159.4	1
385D	
220.2	1
237.2	1
241	1
245	1
392B	
105.439	1
115	1
CHICKEN	
385C	
207.509	1
COW	
036B	
40.2	1
COYOTE	
006J	
418	1
452.6	1
025A	
292.5	1

Species / hwy / mp	#
COYOTE	
034B	
181	1
209.8	1
214.3	1
230.4	1
232.6	1
034D	
6	1
036B	
46.9	1
036D	
185.8	1
222.3	1
222.8	1
223	1
040H	
427	1
432.6	1
052A	
6	1
059A	
62.3	1
62.4	1
62.7	1
059B	
145	1
061A	
21.7	1
21.7	1
063A	
48	1
066B	
33.8	1
076A	
41.8	1
48	1
69	1
84	1
95.1	1
95.4	1

Species / hwy / mp	#
COYOTE	
076A	
96.1	1
96.5	1
98.1	1
99.9	2
105	1
152	1
160.4	1
174	1
257A	
15.85	1
385B	
141.9	1
385C	
212.7	1
385D	
234	1
247.5	1
DEER	
006J	
415.7	1
007A	
19.8	1
24.8	1
30	1
31	1
014B	
64.8	3
80.4	1
95.9	1
114	1
014C	
138	1
176	1
233.9	1
024G	
355.8	1
360.1	1
361.2	1

Region 4 road kill update, 2014
1/9/2015

Species hwy mp	#
DEER	
025A	
238	2
239	1
240	2
241.5	1
247	1
255	1
256.5	1
257	1
265	1
266	1
271.4	1
274.3	1
276	1
277.8	1
277.88	1
279.47	1
279.5	1
280	1
281	4
281.25	3
282	5
283.3	1
286	2
295	2
296	1
297	1
034A	
72	1
80.2	1
80.9	1
81	3
86.2	1
102	1
140	1
140.2	1
143.9	1
034B	
170	2
204	1
227.38	1
234.1	1
245.3	1

Species hwy mp	#
DEER	
034B	
245.7	1
246	1
246.5	1
246.6	1
247	1
247.2	1
247.5	2
247.8	1
247.9	1
248	1
248.2	1
248.5	3
248.7	1
249.7	1
251	1
251.5	2
251.6	1
251.7	1
252	1
252.2	1
252.3	1
253.2	1
255.8	1
256.5	1
256.8	1
257	1
257.4	1
257.5	1
258	1
258.5	1
259	1
259.5	1
034D	
1.17	1
036B	
5.5	1
6	1
8.4	1
9.5	1
11.8	1
12	2
12.4	1

Species hwy mp	#
DEER	
036B	
13	1
14.5	1
15.3	1
15.4	1
15.7	1
19.9	1
20	2
21.1	1
21.4	1
24.5	1
25.8	1
26	1
27	1
27.5	2
27.9	1
29	3
29.2	1
29.95	1
38.2	1
39.5	1
036D	
145.7	1
177	1
177.2	2
183.4	1
202.1	1
205.9	1
210.6	1
216.8	1
040H	
399.5	1
416.4	1
427.09	1
430	1
430.4	1
431	1
431.5	1
431.6	1
432	1
433.9	1
437.3	1
443.8	1

Region 4 road kill update, 2014
1/9/2015

Species hwy mp	#
DEER	
052A	
6.3	1
63	1
052B	
87.116	1
87.5	1
88.8	1
100	2
100.5	1
101	1
104	1
059B	
141.7	1
155.7	1
061A	
10	1
22	1
063A	
18.001	1
066B	
29	1
45.5	1
50.8	1
070A	
372	1
378	1
391	1
393	1
398	1
398.5	1
071D	
113	1
166	1
172.5	1
076A	
31	1
32.3	2
34	2
36	2
53.2	1
56.1	1
57.2	1

Species hwy mp	#
DEER	
076A	
67	1
67.7	4
73	1
75.1	1
82.5	1
83	1
85.7	1
89.5	1
91.5	1
92.2	1
92.5	1
95.2	1
96.4	1
97	1
98	1
104.1	1
106.5	1
108	1
149.5	1
150.5	1
156.2	1
159.6	1
160	2
164.8	1
168	1
181.9	1
085C	
250.4	1
085L	
304	1
093A	
14.1	1
113A	
1	1
3.4	1
119A	
29.5	1
35.2	1

Species hwy mp	#
DEER	
138A	
2.3	1
4	1
5.9	1
6.4	2
7	1
15.2	1
17	1
19.8	1
42	1
144A	
25	1
26.2	1
257A	
2	1
6.1	1
9	1
16.4	1
287C	
310.9	1
349	1
356	1
359	1
360.3	1
360.9	1
361	1
362.3	1
362.9	1
363	1
364	4
365	1
366.4	1
366.5	1
366.8	3
366.9	1
367	5
367.2	1
371	1
372	1
372.5	1
373.9	1
380	4

Region 4 road kill update, 2014
1/9/2015

Species / hwy / mp	#
DEER	
287C	
381.2	1
382	1
383	1
383.9	1
384	1
385	3
385C	
144.6	1
207.809	1
210.2	1
210.6	3
210.7	1
210.9	1
211	1
385D	
223	2
223.8	1
228	1
231.8	1
233.5	1
240.5	1
241.9	1
243.8	1
244.5	1
245	1
245.2	1
248.6	1
249	1
253	1
264.4	1
309.5	1
DOG	
006J	
400	1
025A	
271.41	1
034B	
168.5	1

Species / hwy / mp	#
DOG	
036D	
207.3	1
209.7	1
224.7	1
052A	
67.2	2
059A	
60.3	1
076A	
46	1
75.6	1
78.5	1
79	1
79.1	1
82.5	1
83	1
085C	
240	1
DUCK	
144A	
17.5	1
ELK	
036B	
23	2
24.4	1
24.5	2
070A	
365	1
119A	
27.5	1
287C	
331	1
358	1
372	1
384.8	1

Species / hwy / mp	#
FOX	
025A	
283	1
295.5	1
295.8	1
034B	
181	1
184.6	1
191	1
200	2
209.8	1
210	1
036D	
197.5	1
216.2	1
216.8	1
221.1	1
221.5	1
040H	
460.7	1
462.6	1
471.9	1
474.6	1
486.6	1
059A	
11.9	1
059B	
129.6	1
063A	
0.1	1
30.25	1
066B	
36.2	1
076A	
30	1
92	1
92.5	1
385B	
135.7	1
136.1	1
136.4	1

Region 4 road kill update, 2014
1/9/2015

Species / hwy / mp	#
FOX	
385B	
139.3	1
140.2	1
140.8	1
141.9	1
146.5	1
147.3	1
385C	
154.4	1
157	1
157.8	1
160.4	1
162.1	1
162.8	1
211.7	1
GOOSE	
006J	
437.5	1
052A	
29	1
076A	
85	1
163	1
HAWK	
034B	
216.3	1
036D	
174.6	1
193.2	1
198.5	1
059B	
165.9	1
213.5	1
076A	
99	1
385C	
215.7	1

Species / hwy / mp	#
HOG	
385B	
146.4	1
MOOSE	
014B	
73	1
OPOSSUM	
034B	
209.8	1
061A	
21.7	1
063A	
18	1
18.1	1
30	1
076A	
81.3	1
144A	
26	1
26.8	1
385C	
210.4	1
211.3	1
OWL	
034B	
197.8	1
059A	
65.2	1
076A	
77	1
152.6	1
385C	
207.5	1
208.1	1
PEACOCK	
076A	
32	1

Species / hwy / mp	#
PHEASANT	
006J	
425	1
439.1	1
443	1
445.3	1
449.3	1
034B	
235	1
036D	
180.3	1
189.8	1
206.4	1
221.6	1
223	1
223.5	1
040H	
466	1
475.9	1
483.9	1
059A	
60.333	1
62.7	1
63.4	1
059B	
119	1
123	1
128	1
137.7	1
143.9	1
153.5	1
144A	
20.2	1
385C	
207.5	1
211.6	1
385D	
249	1

Region 4 road kill update, 2014
1/9/2015

Species / hwy / mp	#
PORCUPINE	
076A	
69	1
385C	
216.8	1
PRAIRIE DOG	
034A	
103	4
036B	
21.77	11
052A	
4.7	10
076A	
40	4
119B	
45	24
257A	
8	3
287C	
347.18	1
PRONGHORN	
025A	
297.5	1
059A	
55.2	1
063A	
20	1
287C	
376.3	1
RABBIT	
006J	
407.9	1
413.3	1
414	1
414.6	1
415.3	1
416.7	1
417.8	1
417.9	1
418.9	1

Species / hwy / mp	#
RABBIT	
006J	
421	1
422.2	1
426.8	1
430	1
446.7	1
464.5	1
034A	
96.5	2
98.5-1(	9
034B	
181	9
182	3
182.3	1
182.5	1
201	2
204	1
204.4	1
207	1
209.1	1
209.8	3
210.2	1
210.4	1
214	1
221.5	1
222	3
226.4	1
227	1
232.3	1
232.8	1
235.3	1
242.1	1
243	1
246	1
246.2	1
251	1
254.6	1
256	1

Species / hwy / mp	#
RABBIT	
036D	
178	3
181.6	1
184.3	1
184.9	1
188.5	1
191.3	1
192	1
197.3	1
199.2	1
199.3	1
200.1	1
203.6	1
204.3	1
204.5	1
205.3	1
210.3	1
220	2
223	1
224	2
040H	
465.2	1
471.5	1
477.3	1
052A	
72	1
052B	
94	1
95.1	1
97.8	1
101.1	1
103	1
104.3	1
055A	
1.75	1
059A	
63.3	2
63.4	2

Region 4 road kill update, 2014
1/9/2015

Species hwy mp	#
RABBIT	
059A	
64.5	2
65.8	1
66.3	1
67.1	1
059B	
74.474	2
77.9	2
82.6	1
84.5	1
91.4	1
92.5	1
106.2	1
112.6	1
114.3	1
116.1	1
116.8	1
121.8	1
123.4	1
126	1
126.4	1
130.6	1
132.7	1
143.5	2
145.9	1
153.4	1
156.1	1
165.2	1
165.4	1
211.4	1
222.3	1
233.4	1
061A	
0.1	1
0.2	2
3	1
8	2
10	2
15	1
20	1
21.7	1

Species hwy mp	#
RABBIT	
063A	
9	1
18	2
18.1	2
30	1
48.2	6
18-48.:	4
071D	
174.4	3
076A	
40	2
92	1
97	1
98.5	1
99	1
102	2
103.2	1
106.4	1
147.2	1
164.2	1
144A	
20.4	1
385B	
138	1
141.9	2
385C	
151	1
154	1
162.7	1
201.7	1
207.8	1
208.8	1
208.9	1
209.2	1
215.8	1
216.7	1
385D	
220	1
220.5	1
237.8	1
245.8	1

Species hwy mp	#
RABBIT	
385D	
247.3	1
247.5	1
250.1	1
260.5	1
260.9	1
265	2
266	1
RACCOON	
001A	
1	1
6	3
007A	
32.6	1
014C	
139.5	1
025A	
274	1
275	2
277.8	1
278.2	1
284.8	1
288	1
034A	
100	1
104.78	1
105.91	1
107	1
142.6	1
034B	
200	1
206.8	1
218.5	1
223.4	1
245	2
251.5	1
253.5	1
257.4	1
258.7	1
034D	
1.3	1
2	1

Region 4 road kill update, 2014
1/9/2015

Species / hwy / mp	#
RACCOON	
036B	
22.6	1
34	1
036D	
178.049	1
178.7	1
180	1
195.2	1
198	2
198.6	1
210.3	1
218.3	1
221.8	1
223.5	1
039A	
6.8	4
040H	
437	2
473.9	1
480.6	1
042A	
3.5	1
052B	
94.6	1
103	1
059B	
112.4	2
148	1
162	1
061A	
5	1
20	2
063A	
18.001	1
48.2	1
066B	
29	1
30.7	1
31	3
31.1	1
31.4	1

Species / hwy / mp	#
RACCOON	
066B	
31.5	3
31.6	1
32.2	1
32.4	1
32.5	1
33.6	1
34	2
34.3	1
34.5	1
36.2	1
36.3	1
076A	
25.1	1
28	1
32.3	2
69	1
71.5	1
78	3
83.1	1
83.2	1
96.3	1
103.6	1
25-48	5
085C	
245	4
119B	
48	3
50.7	2
51	2
51.6	1
52.9	2
54.4	4
138A	
23	1
144A	
12.3	1
15	1
16.5	1
17.5	1
22.5	1
25	1

Species / hwy / mp	#
RACCOON	
257A	
0.5	1
0.75	2
8	8
8.85	1
14	2
15	1
17	1
18	1
385B	
155.3	1
385C	
153.2	1
156.9	1
159.5	1
207.5	1
208.6	1
209.7	1
210.3	1
210.5	1
210.7	1
215.1	1
385D	
231	2
247.1	1
250.1	1
284.4	1
SKUNK	
001A	
5	1
014B	
109	1
025A	
296.15	1
034A	
104	1
034B	
181	2
241.3	1
247.3	2
247.4	1

Region 4 road kill update, 2014
1/9/2015

Species / hwy / mp	#
SKUNK	
036D	
193.3	1
207.7	1
224.7	2
298.3	1
040H	
451	1
476.8	1
486	1
052A	
60	1
62	1
059B	
74.474	1
102.8	1
106	1
110.9	1
119.8	1
127	2
128	1
061A	
21.7	1
071D	
138	2
076A	
94.3	1
144A	
15.6	1
385B	
146.2	1
147.8	1
155.3	1
385C	
209.2	1
211.4	1
385D	
227.3	1
230.7	1
240	1

Species / hwy / mp	#
SNAKE	
040H	
480.6	1
076A	
81.2	1
385B	
143.2	1
385C	
151.2	1
385D	
226	1
SQUIRREL	
006J	
424.8	1
059B	
109.2	1
146.1	1
TURKEY	
059B	
78.1	1
076A	
79.5	1
81.2	1
385C	
207.9	1
385D	
244	1
TURTLE	
036D	
186.5	1
040H	
459.9	1
076A	
100	1
UNK	
014B	
84.5	1
014C	
140.2-176.6	10

Species / hwy / mp	#
UNK	
025A	
270	1
276.4	1
034A	
103.8	1
112-134	11
034B	
168.5	1
216	1
036B	
39.2	1
48.035	1
036D	
135.5	1
178	1
052A	
29.083	1
60	1
11.2-29	6
059A	
61.8	1
059B	
115	2
066B	
32	3
33	1
47-51	3
070A	
374.5	1
375.7	1
381	1
076A	
145.1	1
152.5	1
145-165	6
25.1-48	6
25-48	5

Region 4 road kill update, 2014
1/9/2015

Species hwy mp	#
UNK	
085C	
236-250.6	5
254-261	4
085L	
265.9-270.4	7
270.5-309.5	15
257A	
11	1
12	1
14	1
10-14	3
5-18.5	9
385C	
160	3
207.509	1
216	1

PATROLS REPORTING	
4101	4141
4102	4142
4103	4143
4104	4145
4105	4146
4107	4153
4108	4101
4109	4102
4110	4103
4112	4105
4113	4108
4114	4110
4115	4112
4116	4113
4117	4114
4118	4115
4120	4116
4121	4117
4122	4118
4123	4120
4124	4121
4125	4123
4126	4124
4127	4126
4130	4131
4131	4135
4132	4136
4133	4137
4134	4138
4135	4139
4136	4140
4137	4143
4138	4145
4139	4146
4140	4153

Region 5 road kill update, 2014
1/12/2015
Totals from CDOT personnel

Total number of reported animals killed 1283

Note: Regional boundaries were reconfigured in 2013

BY MONTH	2013	2014
Jan	102	125
Feb	62	91
Mar	80	103
Apr	125	122
May	110	120
Jun	54	70
Jul	100	62
Aug	63	41
Sep	68	60
Oct	146	186
Nov	112	179
Dec	198	124
Total	1220	1283

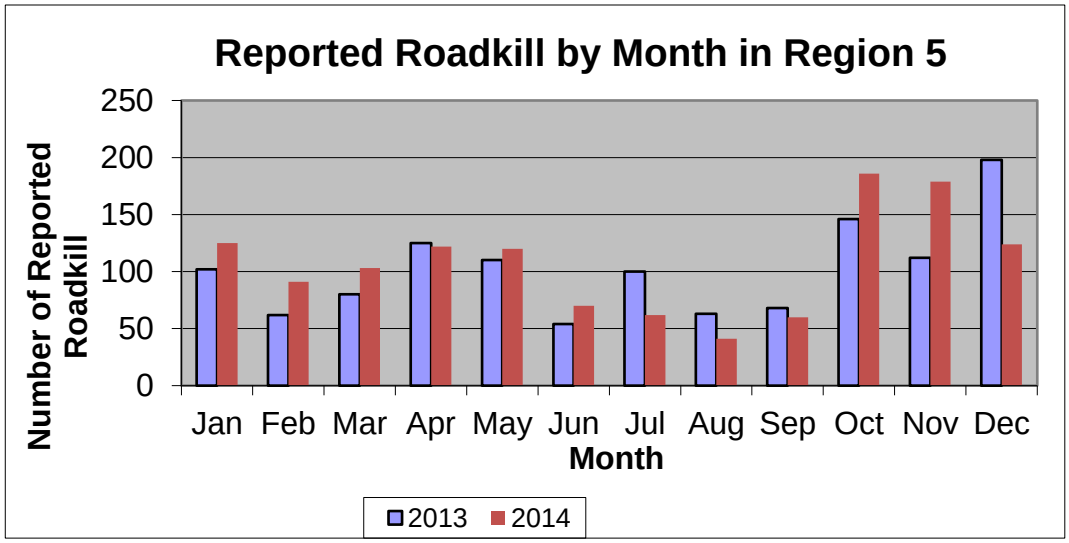

Region 5 road kill update, 2014
1/12/2015

2014 BY SPECIES					
BADGER	1	DEER	1078	PRONGHORN	3
BEAR	2	DOG	4	RABBIT	10
BEAVER	1	ELK	69	RACCOON	13
BIRD	3	FOX	2	SHEEP	1
BOBCAT	1	HORSE	7	SKUNK	19
CAT	4	OWL	1	SNAKE	1
COW	5	PORCUPINE	1	TURKEY	1
COYOTE	1	PRAIRIE DOG	3	UNK	52

SPECIES BY MONTH		
JAN	DEER	122
	ELK	3
FEB	DEER	70
	ELK	11
	FOX	1
	RABBIT	2
	SKUNK	6
	UNK	1
MAR	CAT	2
	COW	1
	DEER	74
	ELK	13
	PRAIRIE DOG	2
	RABBIT	5
	SKUNK	3
	SNAKE	1
	TURKEY	1
	UNK	1
APRIL	BOBCAT	1
	CAT	1
	DEER	111
	ELK	3
	PRAIRIE DOG	1
	PRONGHORN	1
	RABBIT	2
	RACCOON	1
	SKUNK	1
MAY	DEER	96
	ELK	8
	PRONGHORN	1
	RACCOON	2
	UNK	13

SPECIES BY MONTH		
JUNE	BIRD	3
	CAT	1
	COW	2
	DEER	46
	ELK	11
	SKUNK	2
	UNK	5
JULY	BEAR	1
	DEER	46
	DOG	1
	ELK	3
	PRONGHORN	1
	RABBIT	1
	RACCOON	2
	SKUNK	1
	UNK	6
AUG	BEAR	1
	BEAVER	1
	COW	1
	DEER	27
	ELK	2
	RACCOON	2
	SHEEP	1
	SKUNK	2
	UNK	4
SEPT	DEER	45
	DOG	1
	ELK	8
	FOX	1
	HORSE	3
	PORCUPINE	1
	RACCOON	1

Region 5 road kill update, 2014
1/12/2015

SPECIES BY MONTH		
OCT	BADGER	1
	COW	1
	COYOTE	1
	DEER	155
	ELK	6
	HORSE	3
	OWL	1
	RACCOON	4
	SKUNK	2
	UNK	12
NOV	DEER	163
	DOG	1
	ELK	1
	HORSE	1
	RACCOON	1
	SKUNK	2
	UNK	10
DEC	DEER	123
	DOG	1

BY HWY	MM	#
003A		
	0-10	1
014A		
	20-30	1
017A		
	10-20	2
	20-30	5
	30-40	2
017B		
	80-90	2
024A		
	190-200	1
	200-210	32
	210-220	52
	220-230	29
	230-240	1
050A		
	170-180	22
	180-190	10
	190-200	2
	210-220	21
	220-230	13
	230-240	6
	240-250	5

BY HWY	MM	#
062A		
	10-20	1
	20-30	3
084A		
	30-40	7
112A		
	0-10	5
	10-20	1
114A		
	30-40	1
	40-50	2
	50-60	6
140A		
	0-10	5
	20-30	8
141A		
	0-10	1
	10-20	1
142A		
	10-20	1
145A		
	0-10	17
	10-20	15
	20-30	1
	30-40	2
	40-50	3
	50-60	8
	60-70	4
	100-110	3
149A		
	0-10	10
	10-20	6
	20-30	2
	30-40	2
	40-50	3
150A		
	10-20	2
151A		
	0-10	9
	10-20	11
	20-30	6
	30-40	1

Region 5 road kill update, 2014
1/12/2015

BY HWY	MM	#
159A		
	0-10	1
	10-20	7
	20-30	2
	30-40	9
160A		
	10-20	1
	30-40	3
	40-50	33
	50-60	70
	60-70	22
	70-80	17
	80-90	7
	90-100	75
	100-110	79
	110-120	34
	120-130	39
	130-140	22
	140-150	11
	160-170	1
	180-190	1
	190-200	80
	200-210	9
	210-220	5
	230-240	5
	240-250	7
	260-270	11
	270-280	13
	280-290	6
172A		
	10-20	16
	20-30	13
184A		
	0-10	5
	10-20	11
184B		
	10-20	28
	20-30	25
	30-40	5
285A		
	10-20	1
	20-30	1
	30-40	4

BY HWY	MM	#
285B		
	60-70	1
	120-130	2
285C		
	130-140	15
	140-150	15
	150-160	13
285D		
	200-210	1
291A		
	0-10	6
	10-20	4
370A		
	10-20	1
491B		
	30-40	7
	40-50	11
	50-60	20
	60-70	13
	70-80	11
550A		
	0-10	12
	10-20	57
	20-30	8
550B		
	30-40	3
	30-40	11
	40-50	11
	50-60	6
	70-80	1
	100-110	9
	110-120	7
	120-130	5

Region 5 road kill update, 2014
1/12/2015

Species / hwy / mp	#
BADGER	
160A	
91	1
BEAR	
014A	
22	1
18	1
BEAVER	
160A	
101.8	1
BIRD	
160A	
121.5	3
BOBCAT	
160A	
117.3	1
CAT	
145A	
3.5	1
3.6	1
4.2	1
9	1
COW	
017A	
12.3	1
25	1
062A	
17	1
159A	
16.4	1
491B	
33.5	1
COYOTE	
491B	
65.8	1
DEER	
003A	
2	1

Species / hwy / mp	#
DEER	
017A	
17.5	1
18.2	1
18.5	1
21.2	1
017B	
79.5	1
80	1
024A	
195.5	1
196	1
197.3	1
197.8	1
198.5	1
200	2
200.5	1
201.2	1
201.7	1
202	4
203	1
203.3	1
203.5	1
203.8	1
203.9	1
204	5
204.2	1
204.3	1
204.5	3
204.6	1
205	2
205.1	1
205.2	1
205.3	1
205.5	2
205.9	1
206	5
206.1	1
206.5	2
207	8
207.3	1

Species / hwy / mp	#
DEER	
024A	
207.5	2
207.8	2
207.9	1
208	7
208.8	1
209.3	2
209.9	1
210.5	1
213	1
213.4	1
213.9	1
214	3
214.5	3
215.5	1
216	5
216.4	1
216.5	3
216.8	1
217	1
217.8	2
218	1
219	1
219.2	2
219.5	1
220	2
220.5	2
224.8	2
225.7	1
050A	
167.3	3
167.9	1
168.1	1
169.9	1
170	1
170.2	2
170.3	1
170.8	2
171.1	1
171.4	1

Region 5 road kill update, 2014
1/12/2015

Species / hwy / mp	#
DEER	
050A	
172.1	1
172.5	1
172.8	3
181.8	1
183.1	2
183.3	1
183.8	1
185.5	2
209.5	1
210	1
210.1	1
210.2	2
210.7	1
210.8	1
211	5
212	2
212.5	2
212.75	1
213.8	1
219	2
220	2
221	3
221.5	1
222	4
224.3	1
225.5	1
227	1
228	1
230	1
233	1
237	2
238	1
240	2
062A	
21.3	1
112A	
1	3
2	1

Species / hwy / mp	#
DEER	
114A	
30.5	1
41.4	2
50.4	1
50.8	1
51.6	1
53	1
53.1	2
140A	
1	2
4.1	1
15	2
19.9	1
20	1
23.4	1
.1-23.4	5
141A	
3.5	1
7	1
145A	
1.9	1
3.1	2
3.2	1
3.5	1
4.1	1
5.5	1
6.3	3
7.6	1
7.9	1
8.2	1
9	1
14.2	1
23.3	1
25.6	1
25.9	1
43.4	1
48.6	1
50.7	1
50.8	1
51.8	1
53.9	1
61	1
98.84	1
103	1

Species / hwy / mp	#
DEER	
149A	
1	3
2	2
3	2
6.2	1
7	1
10	1
12	1
21	1
23	1
30	1
31	1
36	1
150A	
13.5	1
151A	
14	2
17	1
25	1
0-17	14
0-34	8
159A	
27	1
27.7	1
32	2
32.4	1
32.5	2
160A	
6.4	1
35.8	1
40.5	1
40.7	1
41	4
41.3	1
41.4	1
41.6	1
41.7	1
41.8	2
41.9	2
42.1	2
42.4	1
42.5	2
43	1

Region 5 road kill update, 2014
1/12/2015

Species hwy mp	#
DEER	
160A	
43.1	2
43.2	1
43.7	1
44	1
44.1	2
44.2	1
45.3	1
45.6	1
45.7	1
45.8	1
45.9	1
46.1	1
46.2	1
46.8	1
47.1	1
47.7	2
47.9	1
48	2
48.3	1
48.4	2
48.5	2
48.6	5
48.7	2
48.8	1
48.9	4
49	1
49.1	1
49.5	2
49.6	1
49.9	2
50	3
50.4	2
50.5	3
50.7	1
50.9	1
51.1	1
51.4	1
51.9	1
52.3	1
52.7	1
52.8	1
52.9	1

Species hwy mp	#
DEER	
160A	
53	1
53.2	1
53.4	1
53.5	1
53.8	2
53.9	1
54	2
54.2	1
54.3	1
54.4	2
54.5	1
54.8	1
55	4
55.1	1
55.4	2
55.6	1
55.7	2
56.2	1
56.76	1
56.8	1
56.9	2
56.95	1
57.1	1
59.2	1
60.8	1
61.2	1
62	1
70	1
75	1
81	1
82	1
83.8	1
84	1
84.5	2
85	4
85.1	1
85.2	1
85.5	1
85.6	1
86	8
86.7	1
87	2

Species hwy mp	#
DEER	
160A	
87.8	1
88	8
88.3	1
88.5	2
89	5
89.2	1
90	5
90.5	1
91	2
91.4	2
91.5	1
91.7	1
91.9	1
92	2
92.8	1
93	2
93.1	1
93.5	1
94	1
94.2	2
94.5	3
94.7	1
95	1
95.2	1
95.5	3
95.7	1
96	1
96.2	1
96.5	1
96.7	1
97	2
97.2	1
97.4	2
97.5	1
97.8	1
97.9	1
98	3
98.1	1
98.2	1
98.5	1
98.7	1
98.8	1

Region 5 road kill update, 2014
1/12/2015

Species hwy mp	#
DEER	
160A	
98.9	1
99	3
99.2	2
99.4	1
99.5	1
99.8	1
100	6
100.2	1
100.4	1
100.5	2
100.8	1
100.9	1
101	3
101.1	2
101.3	1
101.4	1
102	3
102.2	1
102.5	1
103	2
103.1	1
103.3	1
103.5	1
103.6	1
103.8	1
104	2
104.1	1
104.2	2
104.6	1
105	1
105.1	1
105.7	1
105.9	1
106.5	1
106.7	1
106.9	3
107	1
107.5	1
107.8	1
108	1
108.5	2
108.6	2

Species hwy mp	#
DEER	
160A	
108.8	1
109.5	3
109.8	2
110	1
110.5	1
110.6	1
113	1
113.5	1
113.9	1
114	2
114.1	1
114.5	1
115.6	2
117.5	1
119	1
119.1	1
119.6	1
121.3	1
121.5	1
124.6	2
132.7	1
133.6	1
134.4	1
134.6	1
135	1
136.8	1
142.6	1
143.8	1
159.5	1
186.5	1
187.8	1
188	4
188.5	1
188.6	2
189	6
189.5	5
189.6	1
189.8	2
189.9	1
190	10
190.1	2
190.5	4

Species hwy mp	#
DEER	
160A	
191	8
191.2	1
191.3	1
191.9	1
192	11
192.8	1
192.9	1
193	6
193.1	1
193.2	1
193.7	1
194	3
194.4	1
194.7	1
195	1
195.3	1
196	2
197	1
198.1	1
203.4	1
204	1
206.2	1
227	1
230	1
234.05	1
234.2	1
237	1
237.5	2
238.9	1
256	1
258.3	1
258.4	2
260.3	2
261.1	2
262	1
262.3	1
263.1	1
266.2	1
267.1	1
267.8	1
268	1
272.2	2

Region 5 road kill update, 2014
1/12/2015

Species hwy mp	#
DEER	
160A	
277.2	1
278.8	1
279.4	1
279.6	1
121.4-144	6
121.5-144	18
121-143	6
62-82	11
172A	
5	1
15.2	2
16.3	1
18.2	1
19	1
19.5	1
19.9	1
23.2	1
24	2
0-24	6
7.3-24	12
184A	
2	1
2.2	1
3	1
4.1	1
4.3	1
5	1
5.2	1
5.8	5
6.2	1
6.3	1
6.5	1
7.6	1
184B	
9	1
9.2	1
9.8	1
10.1	1
10.5	1
11.2	1
11.3	2

Species hwy mp	#
DEER	
184B	
11.6	4
11.7	2
11.8	3
12.3	1
12.5	3
12.8	1
13.3	1
13.7	1
14.2	1
15	1
15.2	1
15.7	1
15.9	1
16	1
16.2	1
16.8	2
17	1
20.5	2
21.3	1
22	1
22.1	1
22.2	1
22.4	1
23.1	2
23.8	1
25.6	1
25.8	1
25.9	2
285A	
14.7	1
15.5	1
28.5	1
30	1
32.3	1
285B	
121	2
285C	
127.6	1
128	1
128.5	1
129.1	1

Species hwy mp	#
DEER	
285C	
130	3
131.5	2
131.6	3
132.2	1
133.8	1
135	1
137	1
137.5	1
142.9	1
143.1	1
143.3	3
144.1	1
144.7	1
145.1	1
145.2	4
145.3	1
145.5	1
145.7	1
146.8	1
147	1
147.1	1
147.2	1
147.5	1
291A	
2.3	1
2.4	1
3	2
3.3	1
3.6	1
5	2
7	1
7.5	1
370A	
7	1
491B	
27	1
29.5	1
30	1
30.5	1
34.5	1
35	1
36.8	1

Region 5 road kill update, 2014
1/12/2015

Species hwy mp	#
DEER	
491B	
38.5	1
40.1	1
43.1	1
43.3	1
44	1
44.1	3
45	1
46.3	1
47.9	2
48	1
48.1	1
48.2	1
48.3	1
48.4	1
48.9	1
49.8	1
51.1	1
51.2	1
51.3	1
52	1
52.8	1
52.9	2
53	1
54	1
57.2	1
58	1
58.4	1
58.7	1
58.8	1
60.1	1
60.5	2
60.7	1
60.8	1
62	1
63.9	1
64.2	1
65.5	1
67	1
67.1	2
67.4	1
67.8	2
68.37	1

Species hwy mp	#
DEER	
491B	
68.8	1
69.58	1
550A	
1.5	1
3	2
4	3
6	2
6.5	1
6.8	1
7	2
7.2	1
7.5	1
7.6	1
7.7	1
8	8
8.5	1
8.8	3
9	3
9.5	1
10	3
10.2	2
10.5	1
11	4
11.5	1
12	3
12.2	1
13	1
13.7	1
14	5
14.5	5
14.7	2
14.8	2
15	5
15.2	1
16	2
0-16.4	6
550B	
23	1
24	1
25	1
26	2
28	1

Species hwy mp	#
DEER	
550B	
28.2	1
30.3	1
32.8	1
33.9	1
35.2	1
35.6	1
40	2
40.2	1
41.7	1
41.9	1
44	1
47.5	1
49.5	1
67	1
100	1
103	2
107	1
110	2
111	1
112.3	1
113	1
115	1
117	1
DOG	
160A	
58.5	1
206.6	1
234.5	1
235.8	1
ELK	
017A	
7	1
21	1
024A	
194.5	1
197.8	1
198	1
220.8	1
222.5	1
224.1	1
224.2	1

Region 5 road kill update, 2014
1/12/2015

Species / hwy / mp	#
ELK	
050A	
172.4	1
173	1
174.6	1
175.2	1
178	1
178.8	1
184.5	1
184.6	1
210.8	1
212.5	2
227	1
062A	
14	1
084A	
27.9	1
145A	
38	1
42.5	1
43.5	1
52	1
60	1
64.75	1
150A	
6	1
159A	
0.4	1
16.5	1
27.6	1
28.9	1
160A	
65	2
65.5	1
68.8	1
74	1
118.8	1
121.49	1
144	1
182.2	1
237.7	1
266	3

Species / hwy / mp	#
ELK	
160A	
266.4	2
270.9	1
272.1	1
277.2	1
278.1	1
285A	
31	1
285C	
136	1
139.2	1
143.7	2
550B	
29.9	1
30	2
40	1
40.1	1
43.5	1
46	1
46.4	1
46.5	1
49	1
95	1
FOX	
145A	
9.2	1
160A	
115	1
HORSE	
159A	
5.78	1
6.2	1
9.1	1
11.3	2
12	1
14	1

Species / hwy / mp	#
OWL	
160A	
91	1
PORCUPINE	
160A	
188	1
PRAIRIE DOG	
160A	
117	2
121.5	1
PRONGHORN	
112A	
12.3	1
285B	
64	1
285C	
137.8	1
RABBIT	
145A	
1	1
6	1
160A	
91.41	2
95	3
110	1
184B	
15	1
23.1	1
RACCOON	
145A	
1.5	1
2	1
4	2
4.1	1
6.2	1
12.2	1
14.1	1
160A	
121.4	1
206.6	2
214.5	1

Region 5 road kill update, 2014
1/12/2015

Species / hwy / mp	#
RACCOON	
184B	
14.6	1
SHEEP	
285D	
196.4	1
SKUNK	
145A	
3	2
160A	
91.4	2
91.41	4
100	2
121.5	6
204.8	1
184B	
10.2	1
21.3	1
SNAKE	
160A	
102	1
TURKEY	
160A	
121	1
UNK	
084A	
27.9	6
112A	
2	1
142A	
12.2	1
145A	
47	1
52.5	1
56.2	1
149A	
2	1
2.2	2
9.3	2
35.2	2

Species / hwy / mp	#
UNK	
151A	
15	1
160A	
30	1
35	1
91.41	1
121	1
121.49	4
193.3	1
236.5	1
18.6-54	5
184B	
10.5	1
16.6	1
18.2	1
22	1
26	1
285C	
131.5	1
491B	
34	1
40.1	1
550B	
21.01	1
101	2
103	2
104	1
110	1
116	2
117.3	1

PATROLS REPORTING	
5301	5702
5302	5703
5303	5704
5304	5705
5305	5707
5307	5708
5310	5709
5311	5710
5312	5711
5315	5717
5317	5718
5320	5719
5321	5723
5324	5724
5327	5725
5396	5727
5701	5728