Colorado Freight Corridors with Freight Project Areas (Urban): Truck AADT

Denver Metropolitan Area

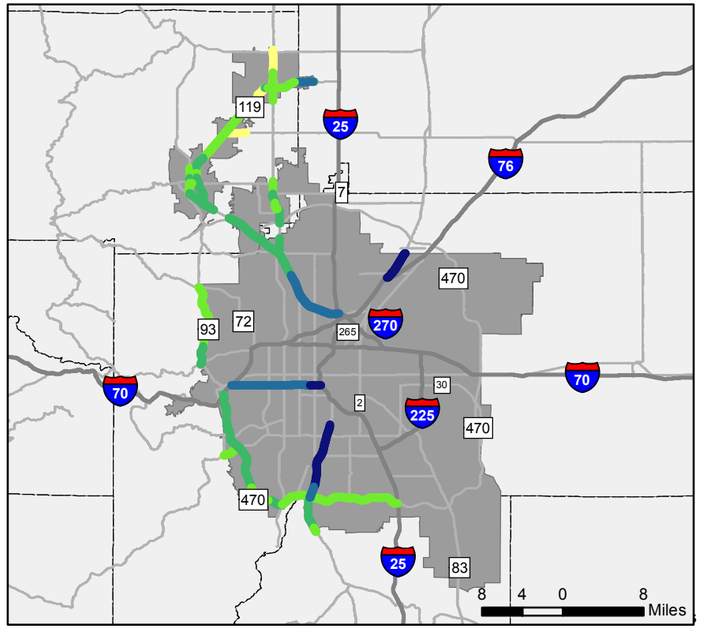

Fort Collins and Greeley

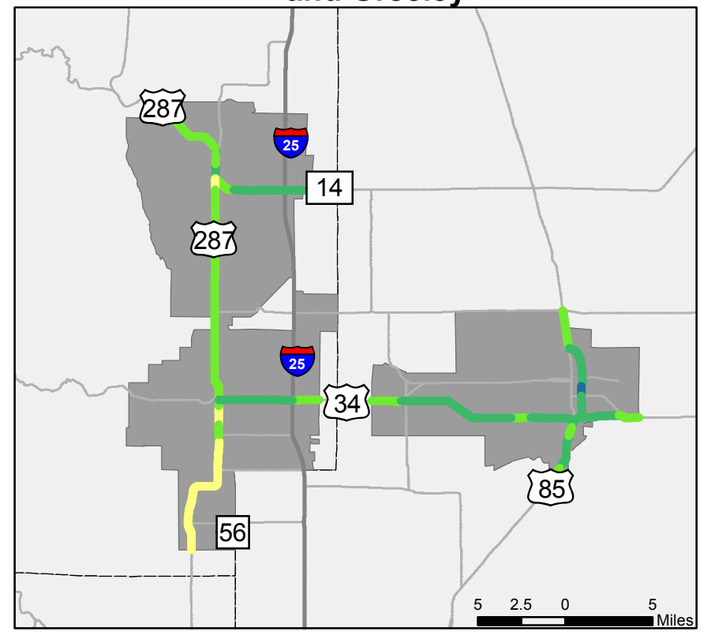

N

Truck AADT

- 280 - 840
- 841 - 1450
- 1451 - 2400
- 2401 - 3900
- 3901 - 6400
- Interstates
- Highways
- Adjusted Urban Areas
- Counties

Colorado Springs

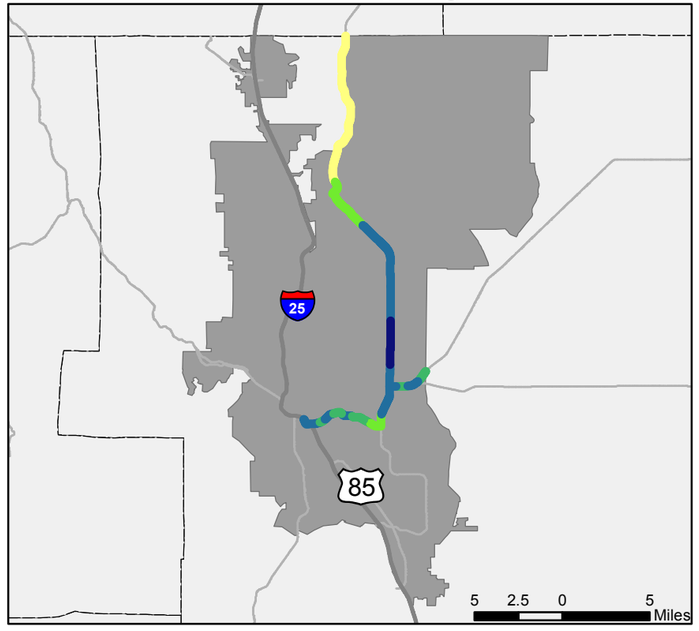

Pueblo

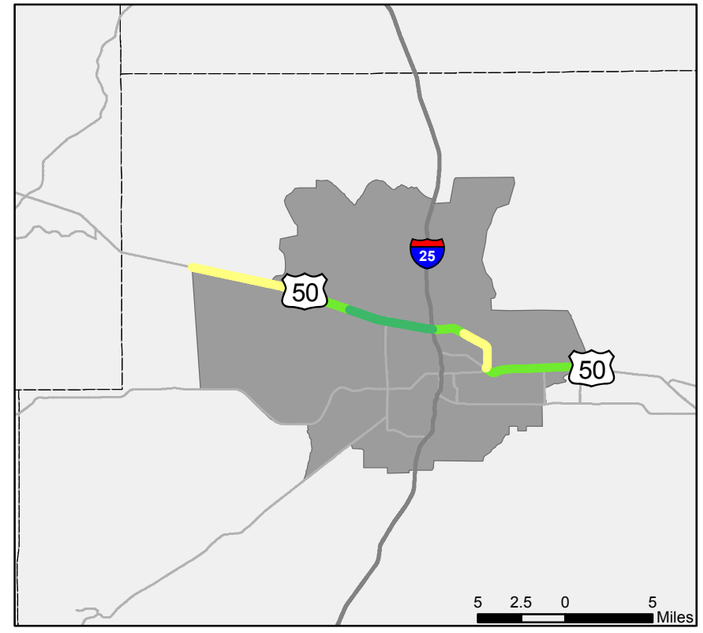

Grand Junction

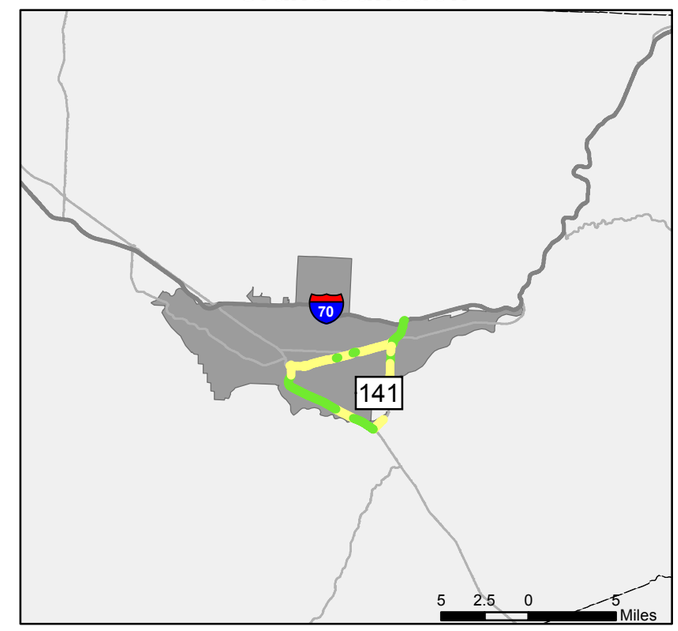

Data Source: CDOT 2015/16
Created: July 2016
www.coloradodot.info

The information contained in this map is based on the most currently available data and has been checked for accuracy. CDOT does not guarantee the accuracy of any information presented, is not liable in any respect for any errors or omissions, and is not responsible for determining "fitness for use".

COLORADO Department of Transportation