

SITE ASSESSMENT PLUS REPORT (EXTENDED BY 1 MILE)

PROPERTY INFORMATION	CLIENT INFORMATION
Project Name/Ref #: Not Provided Colorado Department of Transportation Highway 96 and San Pedro St. Pueblo, CO Cross Street: W. 4th St. and San Pedro St. Latitude/Longitude: (38.268725, 104.622051)	Eric Marler HazWaste Technologies Corporat 2995 Center Green Court South Boulder, CO 80301

Site Distribution Summary	<i>within 1 1/8 mile</i>	<i>1 1/8 to 1 1/4 mile</i>	<i>1 1/4 to 1 1/2 mile</i>	<i>1 1/2 to 2 miles</i>
Agency / Database - Type of Records				
A) Databases searched to 2 miles:				
US EPA NPL National Priority List	0	0	0	0
US EPA CORRACTS RCRA Corrective Actions (w/o TSD)	1	1	2	1
US EPA TSD RCRA Corrective Actions and associated TSD	0	1	0	1
STATE SPL State equivalent priority list	4	0	0	0
B) Databases searched to 1 1/2 mile:				
US EPA CERCLIS / NFRAP Sites currently or formerly under review by US EPA	4	1	2	-
US EPA TSD RCRA permitted treatment, storage, disposal facilities	0	0	0	-
STATE REG CO LUST Leaking Underground Storage Tanks	63	5	9	-
STATE/REG/CO SWLF Permitted as solid waste landfills, incinerators, or transfer stations	0	1	0	-
USGS/STATE WATER WELLS Federal and State Drinking Water Sources	22	0	1	-
C) Databases searched to 1 1/4 mile:				
US EPA RCRA Viol RCRA violations/enforcement actions	4	1	-	-
US EPA TRIS Toxic Release Inventory database	0	0	-	-
STATE UST/AST Registered underground or aboveground storage tanks	94	10	-	-



SITE ASSESSMENT PLUS REPORT (EXTENDED BY 1 MILE)

SITE INVENTORY

MAP ID	PROPERTY AND THE ADJACENT AREA (within 1 1/8 mile)	VISTA ID DISTANCE DIRECTION	A				B				C			D		
			NPL	CORRACTS	TSD CORRACTS	SPL	CERCLIS/NFRAP	TSD	LUST	SWLF	WATER WELLS	RCRA VIOL	TRIS	UST/AST	ERNS	GNRTR
1	MIDTOWN SHOPPING CENTER 901 W 4TH ST PUEBLO, CO 81003	12731205 0.11 MI NE								X						
1A	USGS WATER WELL ID #381607104371301 , CO	8902593 0.04 MI E									X					
2	RIO GRANDE RAILROAD WEST 4TH YARDS PUEBLO, CO 81003	1516809 0.04 MI W													X	
3A	USGS WATER WELL ID #381615104371901 , CO	8902618 0.09 MI N									X					
3B	USGS WATER WELL ID #381621104372301 , CO	8902635 0.21 MI N									X					
4	UNKNOWN 534 PEARL ST. PUEBLO, CO 81004	8103173 0.14 MI S												X		
5	PEERLESS TYRE CO 1310 W 4TH AVE PUEBLO, CO 81004	1510129 0.17 MI SW											X			
5	CARMEN ARRIGO AUTO SERVICE 1401 W 4TH AVE PUEBLO, CO 81004	811255 0.22 MI SW							X			X				
6	MIDTOWN PAINT AND BODY 824 WEST 4TH PUEBLO, CO 81003	273516 0.19 MI E													X	
7A	SEARS ROEBUCK CO 1015 W 6TH AVE PUEBLO, CO 81003	811437 0.26 MI NE								X			X			
7A	STAR JOURNAL PUB COR CHIEFTAIN 825 WEST 6TH STREET PUEBLO, CO 81003	397433 0.29 MI NE													X	
7A	PUEBLO CHIEFTAIN 825 W 6TH AVE PUEBLO, CO 81003	1510298 0.29 MI NE							X			X				
7B	USGS WATER WELL ID #381624104370302 , CO	8902645 0.34 MI NE									X					
7B	USGS WATER WELL ID #381624104370301 , CO	8902644 0.34 MI NE									X					



X = search criteria; • = tag-along (beyond search criteria).

For more information call VISTA Information Solutions, Inc. at 1 - 800 - 767 - 0403.

Report ID: 906001901

Date of Report: April 27, 2001

Version 2.7

Page #7

MAP ID	PROPERTY AND THE ADJACENT AREA (within 1 1/8 mile)	VISTA ID DISTANCE DIRECTION	A				B				C			D		
			NPL	CORRACTS	TSD CORRACTS	SPL	CERCLIS/NFRAP	TSD	LUST	SWLF	WATER WELLS	RCRA VIOL	TRIS	UST/AST	ERNS	GNRTR
7B	USGS WATER WELL ID #381626104370102 , CO	8902651 0.39 MI NE								X						
7B	USGS WATER WELL ID #381626104370101 , CO	8902650 0.39 MI NE								X						
7C	PUBLIC SERVICE PUEBLO GAS FUEL DIVISIO 615 W. STREET PUEBLO, CO 81003	4225654 0.37 MI NE				X	X						X		X	
7C	D S PAINT CENTER INC 715 WEST ST PUEBLO, CO 81003	128417 0.41 MI NE													X	
7D	USGS WATER WELL ID #381627104365801 , CO	8902654 0.44 MI NE								X						
7D	SHOP FACILITY 825 W ST PUEBLO, CO 81003	811395 0.46 MI NE											X			
8A	GERNERAL REFRACTORIES CO 721 WEST 3RD ST PUEBLO, CO 81003	168588 0.28 MI E							X				X			
8A	USGS WATER WELL ID #381609104365501 , CO	8902599 0.31 MI E								X						
8B	CLIFF BRICE STATION 701 W 4TH ST PUEBLO, CO 81003	1510125 0.31 MI E							X				X			
8B	USGS WATER WELL ID #381616104365501 , CO	8902624 0.34 MI E								X						
8C	CLIFF BRICE STATIONS INC NO 108 620 W 4TH AVE PUEBLO, CO 81003	811272 0.37 MI E											X			
8C	WATER DEPARTMENT MAINTENANCE FACILITY 301 N ELIZABETH ST PUEBLO, CO 81003	7264736 0.37 MI E											X			
9	LOAF N JUG INC NO 67 1525 W 4TH ST PUEBLO, CO 81004	1510130 0.29 MI SW							X				X			
9	LINCOLN SERVICE CENTER 100 LINCOLN ST PUEBLO, CO 81004	811357 0.35 MI SW							X				X			
10A	510 W D ST PUEBLO, CO 81003	65533751 0.31 MI E														X
10A	KOCH MATERIALS 510 WEST D STREET PUEBLO, CO 81003	5563984 0.31 MI E												X		



X = search criteria; • = tag-along (beyond search criteria).

For more information call VISTA Information Solutions, Inc. at 1 - 800 - 767 - 0403.

Report ID: 906001901

Date of Report: April 27, 2001

Version 2.7

Page #8

MAP ID	PROPERTY AND THE ADJACENT AREA (within 1 1/8 mile)	VISTA ID DISTANCE DIRECTION	A				B				C			D		
			NPL	CORRACTS	TSD CORRACTS	SPL	CERCLIS/NFRAP	TSD	LUST	SWLF	WATER WELLS	RCRA VIOL	TRIS	UST/AST	ERNS	GNRTR
10A	KOCH PERFORMANCE ASPHALT CO PUEBLO FAC 510 W D ST PUEBLO, CO 81003	64791348 0.31 MI E											X			
10A	HVH TRANSPORTATION CO 400 W D ST PUEBLO, CO 81003	1511940 0.34 MI SE											X			
10A	PETRO-MARK CORP 350 WEST D ST PUEBLO, CO 81003	6565281 0.36 MI SE											X			
10A	STAR OIL CO BULK PLANT 350 W D ST PUEBLO, CO 81003	4916690 0.36 MI SE						X								
10B	USGS WATER WELL ID #381554104365601 , CO	8902568 0.38 MI SE								X						
10C	JOHNNYS BOILER SHOP 201 W C ST PUEBLO, CO 81003	1511079 0.42 MI SE						X				X				
11	MARTINEZ, BENNY 20 FRANCISCO LANE PUEBLO, CO 81003	2239808 0.31 MI N												X		
11	FRANCISCO LANE PESTICIDE 20 FRANCISCO LANE PUEBLO, CO 81003	2262093 0.31 MI N					X									
12	USGS WATER WELL ID #381626104371001 , CO	8902652 0.32 MI NE								X						
12	GUS WHOLESALE MEAT FOOD 901 W 9TH ST PUEBLO, CO 81003	811330 0.41 MI NE										X				
13	US POSTAL SERVICE 304 S VICTORIA AVE PUEBLO, CO 81003	811488 0.44 MI SE						X				X				
13A	SOUTHERN PACIFIC RAIL ROAD 400 W. B STREET PUEBLO, CO 81003	8101513 0.35 MI SE												X		
14	CHEETAH GAS STA 502 W ABRIENDO AVE PUEBLO, CO 81004	811434 0.35 MI SW										X				
14	DIAMOND SHAMROCK NO 1171 430 W ABRIENDO PUEBLO, CO 81004	5546612 0.38 MI SW						X				X				
15	ESTES INDUSTRIES INC 205 N ELIZABETH ST PUEBLO, CO 81003	4916751 0.38 MI E						X				X				
15	PUEBLO BRAKE CLUTCH INC 515 W. 2ND STREET PUEBLO, CO 81003	341894 0.45 MI E								X				X		



X = search criteria; • = tag-along (beyond search criteria).

For more information call VISTA Information Solutions, Inc. at 1 - 800 - 767 - 0403.

Report ID: 906001901

Date of Report: April 27, 2001

Version 2.7

Page #9

MAP ID	PROPERTY AND THE ADJACENT AREA (within 1 1/8 mile)		A				B				C			D		
			NPL	CORRACTS	TSD CORRACTS	SPL	CERCLIS/NFRAP	TSD	LUST	SWLF	WATER WELLS	RCRA VIOL	TRIS	UST/AST	ERNS	GNRTR
		VISTA ID DISTANCE DIRECTION														
16	LAMPSTONE LIMITED 602 W 6TH ST PUEBLO, CO 81003	65699625 0.42 MI NE													X	
16	602 W 6TH STREET PUEBLO, CO 81003	65533996 0.42 MI NE														X
16	USGS WATER WELL ID #381621104365202 , CO	8902634 0.43 MI NE								X						
16	USGS WATER WELL ID #381621104365201 , CO	8902633 0.43 MI NE								X						
17A	CENTRAL STATES ROOFING CO 528 W 4TH ST PUEBLO, CO 81003	811258 0.44 MI E											X			
17B	GRAND RENTAL CENTER INC 219 N GRAND PUEBLO, CO 81003	811329 0.53 MI E							X				X			
17B	3RD GRAND 3RD GRAND PUEBLO, CO	5546561 0.54 MI E							X							
17B	RITAS MEXICAN FOOD RESTAURANT 302 N GRAND AVE PUEBLO, CO 81003	5149560 0.55 MI E							X							
17C	AAMCO TRANSMISSIONS 407 N GRAND AVE PUEBLO, CO 81003	1512677 0.54 MI E							X				X			
17C	UNKNOWN 409 N GRAND AVE PUEBLO, CO 81003	7264853 0.55 MI E											X			
18	NW TRANSPORT SERVICE 919 CRAIG ST PUEBLO, CO 81003	811391 0.46 MI NE							X				X			
18	SMITH SHEET METAL 827 W 10TH ST PUEBLO, CO 81003	811446 0.50 MI NE											X			
19	LONGS AUTO TRUCK REPAIR 116 S GREENWOOD PUEBLO, CO 81003	7264865 0.48 MI E											X			
19	HURLEYS SALES SERVICE 101 N GRAND AVE PUEBLO, CO 81003	811332 0.54 MI E											X			
20	PUEBLO SERVICE CENTER 105 S VICTORIA ST PUEBLO, CO 81003	7102573 0.49 MI E							X							
20	WEST PLAINS ENERGY - PUEBLO STATION 105 SOUTH VICTORIA PUEBLO, CO 81003	3105364 0.49 MI E					X								X	



X = search criteria; • = tag-along (beyond search criteria).

For more information call VISTA Information Solutions, Inc. at 1 - 800 - 767 - 0403.

Report ID: 906001901

Date of Report: April 27, 2001

Version 2.7

Page #10

MAP ID	PROPERTY AND THE ADJACENT AREA (within 1 1/8 mile)	VISTA ID DISTANCE DIRECTION	A				B				C			D		
			NPL	CORRACTS	TSD CORRACTS	SPL	CERCLIS/NFRAP	TSD	LUST	SWLF	WATER WELLS	RCRA VIOL	TRIS	UST/AST	ERNS	GNRTR
20	PUEBLO COPPER ARSENATE 105 S VICTORIA ST MUSCATINE, CO 52761	62002584 0.49 MI E					X									
20	CENTEL-COLORADO SERVICE CENTER 105 S VICTORIA PUEBLO, CO 81003	1515825 0.49 MI E							X				X			
21A	USGS WATER WELL ID #381623104375002 , CO	8902639 0.49 MI NW									X					
21A	USGS WATER WELL ID #381623104375001 , CO	8902638 0.49 MI NW									X					
21B	USGS WATER WELL ID #381624104375701 , CO	8902646 0.59 MI NW									X					
21B	USGS WATER WELL ID #381624104375702 , CO	8902647 0.59 MI NW									X					
22A	BLACK MULE GAS CO #1 200 W ABRIENDO AVE PUEBLO, CO 81004	811433 0.50 MI S							X				X			
22A	PUBLIC SERVICE OF CO 121 QUINCY AVE PUEBLO, CO 81004	8103226 0.52 MI S													X	
22B	SCHMIDT, MCCORMICK ASSOC. 119 COLORADO AVE. PUEBLO, CO 81004	8101781 0.59 MI S													X	
23A	HARP 100 UNION PUEBLO, CO 81003	7100990 0.58 MI E							X							
23A	PUEBLO TRANSPORTATION COMPANY 350 SOUTH ELIZABETH PUEBLO, CO 81003	341928 0.59 MI E							X				X		X	
23A	ANDREWS PRODUCE INC 100 S MAIN ST PUEBLO, CO 81003	537889 0.62 MI E							X				X			
23B	TRAILWAYS INC 116 N MAIN ST PUEBLO, CO 81003	811482 0.65 MI E							X				X			
23B	HUGHES BROTHERS 118 CENTRAL MAIN ST PUEBLO, CO 81003	811344 0.65 MI E											X			
23B	CITY OF PUEBLO POLICE DEPARTMENT 130 CENTRAL MAIN ST PUEBLO, CO 81003	811267 0.66 MI E							X				X			
24A	CITY OF PUEBLO FLEET MAINTENANCE 220 S MAIN ST PUEBLO, CO 81003	4917008 0.59 MI SE											X			
24A	SOUTH MAIN STREET STANDARD 202 S MAIN ST PUEBLO, CO 81003	1513485 0.59 MI SE							X				X			



X = search criteria; • = tag-along (beyond search criteria).

For more information call VISTA Information Solutions, Inc. at 1 - 800 - 767 - 0403.

Report ID: 906001901

Date of Report: April 27, 2001

Version 2.7

Page #11

MAP ID	PROPERTY AND THE ADJACENT AREA (within 1 1/8 mile)		A				B				C			D		
			NPL	CORRACTS	TSD CORRACTS	SPL	CERCLIS/NFRAP	TSD	LUST	SWLF	WATER WELLS	RCRA VIOL	TRIS	UST/AST	ERNS	GNRTR
		VISTA ID DISTANCE DIRECTION														
24B	WEICKER MOVING STORAGE CO., INC 128-132 SOUTH MAIN STREET PUEBLO, CO 81003	463043 0.61 MI E						X								
24C	ATHEY BEAMAN CO 305 S MECHANIC ST PUEBLO, CO 81003	3451975 0.63 MI SE						X				X				
24D	CITY OF PUEBLO FLEET MAINTENANCE 210 S MECHANIC ST PUEBLO, CO 81003	7265080 0.65 MI SE						X								
24D	CITY OF PUEBLO FLEET MAINT 300 EAST D ST PUEBLO, CO 81003	6486206 0.67 MI SE										X		X		
25	USGS WATER WELL ID #381619104363101 , CO	8902629 0.70 MI E								X						
25A	CLIFF BRICE STATIONS INC NO 103 623 GRAND AVE PUEBLO, CO 81003	811274 0.59 MI E										X				
26	KENS TEXACO INC 202 CLEVELAND PUEBLO, CO 81004	811349 0.63 MI W						X				X				
27A	ALERT AMBULANCE 524 W 10TH ST PUEBLO, CO 81003	2261871 0.64 MI NE						X								
27B	TEXACO 1103 N ELIZABETH PUEBLO, CO 81003	11658132 0.65 MI NE										X				
27B	KWIK WAY #716 1103 N ELIZABETH ST PUEBLO, CO 81003	811307 0.65 MI NE						X								
28	STAR GROCERY AND MARKET 920 W 13TH ST PUEBLO, CO 81003	811449 0.64 MI N						X				X				
29	A-1 RENTAL SALES SERVICE 201 COLORADO AVE PUEBLO, CO 81004	5239606 0.65 MI S						X								
29A	JEFFERY S QUINTANA 225 BROADWAY PUEBLO, CO 81004	811338 0.73 MI S						X				X				
30	CARLEO AUTOMOTIVE 100 BROADWAY PUEBLO, CO 81004	12536441 0.66 MI S										X				
30	MAIN MOTORS 131 BROADWAY PUEBLO, CO 81006	811299 0.66 MI S										X				
31A	SEME'S BODY SHOP 225 W 2ND ST PUEBLO, CO 81003	7101572 0.68 MI E						X				X				



X = search criteria; • = tag-along (beyond search criteria).

For more information call VISTA Information Solutions, Inc. at 1 - 800 - 767 - 0403.

Report ID: 906001901

Date of Report: April 27, 2001

Version 2.7

Page #12

MAP ID	PROPERTY AND THE ADJACENT AREA (within 1 1/8 mile)			A				B				C			D		
				VISTA ID DISTANCE DIRECTION	NPL	CORRACTS	TSD CORRACTS	SPL	CERCLIS/NFRAP	TSD	LUST	SWLF	WATER WELLS	RCRA VIOL	TRIS	UST/AST	ERNS
31A	225 NORTH MAIN ST PUEBLO, CO 81003	65534193 0.70 MI E															X
31B	WESTPLAINS ENERGY 11TH ST (WEST END) PUEBLO, CO 81003	3682964 0.71 MI E		X													
31B	VACANT LAND W 1ST ST MAIN PUEBLO, CO 81003	811398 0.71 MI E											X				
31B	PUEBLO CONV CTR PAINT 190 CENTRAL MAIN ST PUEBLO, CO 0	5727045 0.71 MI E				X		X									
31B	PUEBLO CONV CTR TCE 190 CENTRAL MAIN ST PUEBLO, CO 81003	65117765 0.71 MI E				X											
31C	PUEBLO CONVENTION CENTER 110 W 1ST ST PUEBLO, CO 81003	7911142 0.78 MI E						X					X				
31C	LOAF N JUG INC NO 28 120 S SANTA FE PUEBLO, CO 81003	811500 0.80 MI E											X				
32A	PUEBLO MAIN 221 W 4TH ST PUEBLO, CO 81003	64497474 0.69 MI E											X				
32B	307 N MAIN ST IN ALLEY PUEBLO, CO 0	65531567 0.70 MI E															X
32B	BROOME'S CAMERA CENTER 310 N. MAIN PUEBLO, CO 81003	59271 0.71 MI E														X	
32C	USGS WATER WELL ID #381613104362502 , CO	8902612 0.77 MI E									X						
32C	USGS WATER WELL ID #381613104362501 , CO	8902611 0.77 MI E									X						
32C	LOAF N JUG #68 109 W 4TH ST PUEBLO, CO 81003	4916241 0.79 MI E											X				
33	SOUTHLAND 7 11 NO 23811 327 W 8TH ST PUEBLO, CO 81003	3451532 0.70 MI NE						X					X				
33	BRIDGESTONE/FIRESTONE PN118877 301 W 8TH ST PUEBLO, CO 81003	1510413 0.71 MI NE						X					X				
34	PUEBLO YARD W 4TH ST YARD PUEBLO, CO 81003	5546592 0.71 MI SE						X					X				



X = search criteria; • = tag-along (beyond search criteria).

For more information call VISTA Information Solutions, Inc. at 1 - 800 - 767 - 0403.

Report ID: 906001901

Date of Report: April 27, 2001

Version 2.7

Page #13

MAP ID	PROPERTY AND THE ADJACENT AREA (within 1 1/8 mile)	VISTA ID DISTANCE DIRECTION	A				B				C			D		
			NPL	CORRACTS	TSD CORRACTS	SPL	CERCLIS/NFRAP	TSD	LUST	SWLF	WATER WELLS	RCRA VIOL	TRIS	UST/AST	ERNS	GNRTR
34	UNION PACIFIC - MINNEQUA RAIL WELDING YA MINNEQUA RAIL YARD PUEBLO, CO 81003	7911328 0.71 MI SE								X			X			
34	PUEBLO YARD SANTA FE RAILROAD PUEBLO, CO 81003	6843727 0.73 MI SE								X			X			
35	II JUSTICE PLAZA 909 CT ST PUEBLO, CO 81003	811400 0.75 MI NE											X			
35	SPRADLEY POWERS CHEVROLET 920 NORTH MAIN PUEBLO, CO 81003	1513561 0.83 MI NE											X		X	
35	PUEBLO COUNTY (COURTHOUSE) 215 W 10TH ST PUEBLO, CO 81003	811401 0.84 MI NE											X			
36	R M REPAIR SERVICE 1301 N ELIZABETH PUEBLO, CO 81003	811420 0.76 MI NE											X			
37	GLACIER PARK CO 164 S SANTA FE PUEBLO, CO 81003	3433648 0.82 MI E								X			X			
37	RIVER ST PROPERTY 121-170 RIVER ST PUEBLO, CO 81003	7036846 0.83 MI E				X										
38A	STOEHR DRIVE IN CLEANERS INC. 116 W. 77TH PUEBLO, CO 81001	3909603 0.82 MI E														X
38A	WENDY'S 602 N SANTA FE PUEBLO, CO 81003	12536653 0.83 MI E								X						
38A	GTECH CORP 620 N SANTA FE PUEBLO, CO 81003	1515301 0.84 MI E											X			
38A	TACO BELL 703 N SANTA FE AVE PUEBLO, CO 81003	7102476 0.84 MI E								X						
38A	JIFFY LUBE 116 E 6TH ST PUEBLO, CO 81003	1510284 0.84 MI E											X			
38A	CLIFF BRICE STATIONS 761 SANTA FE PUEBLO, CO 81006	811273 0.85 MI E											X			
38B	RSC CENTER 814 N SANTA FE AVE PUEBLO, CO 81003	7911484 0.88 MI E											X			



X = search criteria; • = tag-along (beyond search criteria).

For more information call VISTA Information Solutions, Inc. at 1 - 800 - 767 - 0403.

Report ID: 906001901

Date of Report: April 27, 2001

Version 2.7

Page #14

MAP ID	PROPERTY AND THE ADJACENT AREA (within 1 1/8 mile)	VISTA ID DISTANCE DIRECTION	A				B				C			D		
			NPL	CORRACTS	TSD CORRACTS	SPL	CERCLIS/NFRAP	TSD	LUST	SWLF	WATER WELLS	RCRA VIOL	TRIS	UST/AST	ERNS	GNRTR
38B	DANIEL D CONNOR PROPERTY 124 E 8TH ST PUEBLO, CO 81003	811291 0.89 MI E											X			
38C	VIDMAR MOTOR COMPANY 600 ALBANY PUEBLO, CO 81003	453598 0.91 MI E										X	X		X	
39	MECHANIC RICHMOND 237 SOUTH SANTA FE AVE. PUEBLO, CO 81003	5349337 0.83 MI E										X				
39	GOODWILL INDUSTRIES 250 S SANTA FE DR PUEBLO, CO 81003	4917378 0.86 MI E											X			
39	PUEBLO GOODWILL 250 S SANTA FE PUEBLO, CO 81003	2262341 0.86 MI E								X						
40	PUEBLO COUNTY COURTHOUSE 1120 CT ST PUEBLO, CO 81003	7264614 0.84 MI NE											X			
41	PUEBLO COMMUNITY COLLEGE 900 W. ORMAN AVE. PUEBLO, CO 81004	341905 0.86 MI SW											X		X	
42	CITY OF PUEBLO 100 E GRAND PUEBLO, CO 81003	7264850 0.88 MI S											X			
43	LOAF N JUG #71 1201 W 17TH ST PUEBLO, CO 81003	7910932 0.89 MI N											X			
44A	WILCOXSON BUICK 902 NORTH SANTA FE AVE PUEBLO, CO 81006	469671 0.90 MI NE											X			X
44B	WILCOXSON BUICK MOTORS 1000 SANTA FE PUEBLO, CO 81003	7265756 0.93 MI NE											X			
44B	RALPH HATTON PROPERTY 1000 N SANTA FE AVE PUEBLO, CO 81003	7102477 0.93 MI NE											X			
44B	FREEDOM FORD 11TH SANTA FE PUEBLO, CO 81002	1509747 0.95 MI NE											X			
44B	FREEDOM FORD AND SUBARU INC 11TH SANTA FE PUEBLO, CO 81003	90328 0.95 MI NE														X
44B	MOTIVE MACHINE INC 114 EAST 11TH STREET PUEBLO, CO 81003	284902 0.97 MI NE														X
45A	1402 N GRAND PUEBLO, CO 81003	65532153 0.91 MI NE														X



X = search criteria; • = tag-along (beyond search criteria).

For more information call VISTA Information Solutions, Inc. at 1 - 800 - 767 - 0403.

Report ID: 906001901

Date of Report: April 27, 2001

Version 2.7

Page #15

MAP ID	PROPERTY AND THE ADJACENT AREA (within 1 1/8 mile)	VISTA ID DISTANCE DIRECTION	A				B				C			D		
			NPL	CORRACTS	TSD CORRACTS	SPL	CERCLIS/NFRAP	TSD	LUST	SWLF	WATER WELLS	RCRA VIOL	TRIS	UST/AST	ERNS	GNRTR
45A	15TH STREET STANDARD 1437 COURT ST PUEBLO, CO 81003	11658114 0.97 MI NE											X			
45B	PARKVIEW EPISCOPAL MEDICAL CTR 400 W 16TH ST PUEBLO, CO 81003	320390 1.00 MI NE								X				X		X
45C	PARKVIEW EPISCOPAL MEDICAL CTR 1525 COURT ST PUEBLO, CO 81003	3433114 1.02 MI NE												X		
45C	PARKVIEW MEDICAL CENTER 310 W 16TH ST PUEBLO, CO 81003	7101060 1.04 MI NE												X		
46	PUEBLO YOUTH SERVICES 1406 W 17TH ST PUEBLO, CO 81003	6565009 0.93 MI NW												X		
47	KWIK WAY STORES #702 550 E ABRIENDO PUEBLO, CO 81004	1510532 0.96 MI SE												X		
48	BIG TOP KWIK STOP #1 102 N BRADFORD PUEBLO, CO 81003	4916448 0.97 MI E												X		
48	CHEVRON USA INC #70492 302 E FIRST ST PUEBLO, CO 81003	3103091 0.98 MI E								X						
49	RAINBOW METERS 301 E 4TH ST PUEBLO, CO 81003	3451453 0.97 MI E								X				X		
49	EARTHGRAINS BAKING CO INC 330 E 4TH ST PUEBLO, CO 81003	6889747 0.98 MI E								X				X		
50	MOUNTAIN STATES UNIFORM 226 E 9TH ST PUEBLO, CO 81003	811447 0.99 MI E												X		
51	DIODOSIO MOTOR CO 1200 N. SANTA FE PUEBLO, CO 81003	3909827 1.00 MI NE										X				X
51	THERESA MAY FARIEY 1204 N SANTA FE AVE PUEBLO, CO 81003	7102478 1.00 MI NE								X						
51	MORE SKINNY USED CARS 1300 N SANTA FE PUEBLO, CO 81003	811375 1.04 MI NE												X		
51	MORESCHINI BROS LAND 1310 N SANTA FE PUEBLO, CO 81003	811376 1.04 MI NE												X		
52	JOHN C MUSSO 501 VETA ST PUEBLO, CO 81004	1515889 1.02 MI SW												X		



X = search criteria; • = tag-along (beyond search criteria).

For more information call VISTA Information Solutions, Inc. at 1 - 800 - 767 - 0403.

Report ID: 906001901

Date of Report: April 27, 2001

Version 2.7

Page #16

MAP ID	PROPERTY AND THE ADJACENT AREA (within 1 1/8 mile)		A				B				C			D		
			NPL	CORRACTS	TSD CORRACTS	SPL	CERCLIS/NFRAP	TSD	LUST	SWLF	WATER WELLS	RCRA VIOL	TRIS	UST/AST	ERNS	GNRTR
		VISTA ID DISTANCE DIRECTION														
53	PUEBLO SCHOOL DIST 60 1902 MONTEZUMA RD PUEBLO, CO 81003	811408 1.02 MI N											X			X
54A	LASATER AUTOMOTIVE ENGINE 314 CLARK ST PUEBLO, CO 81003	811356 1.02 MI SE						X					X			
54A	PETRO MARK CORP #10 400 S SANTA FE PUEBLO, CO 81003	1515297 1.06 MI SE						X					X			
54B	LANDCO GROUP 501 S SANTA FE AVE PUEBLO, CO 81003	4076550 1.12 MI SE						X					X			
55	USGS WATER WELL ID #381608104383301 , CO	8902597 1.05 MI W								X						
56	BASSETT CONSTRUCTION CO 120 DAYTON PUEBLO, CO 81002	811244 1.10 MI E						X					X			
57	MIKE GRAHAM 2403 THATCHER AVE PUEBLO, CO 81004	811373 1.11 MI SW											X			

MAP ID	SITES IN THE SURROUNDING AREA (within 1 1/8 - 1 1/4 mile)		A				B				C			D		
			NPL	CORRACTS	TSD CORRACTS	SPL	CERCLIS/NFRAP	TSD	LUST	SWLF	WATER WELLS	RCRA VIOL	TRIS	UST/AST	ERNS	GNRTR
		VISTA ID DISTANCE DIRECTION														
54B	ROSS TRUCKING 521 SANTA FE PUEBLO, CO 81003	4917380 1.13 MI SE						X					X			
58	BOARD OF WATER WORKS BLOCK 9 UPLANDS PARK , CO	5500918 1.14 MI NA							X							
59	PRAIRIE/GOODNIGHT PUEBLO, CO	501003832 1.15 MI W						X								
59	ABERDEEN SERVICE 400 GOODNIGHT PUEBLO, CO 81004	3451831 1.17 MI W						X					X			
60	EAST 4TH STREET STANDARD 601 E 4TH ST PUEBLO, CO 81001	811323 1.21 MI E						X					X			
61	SOUTHLAND 7 11 NO 19169 926 LAKE AVE PUEBLO, CO 81004	811475 1.21 MI S											X			



X = search criteria; • = tag-along (beyond search criteria).

For more information call VISTA Information Solutions, Inc. at 1 - 800 - 767 - 0403.

Report ID: 906001901

Date of Report: April 27, 2001

Version 2.7

Page #17

MAP ID	SITES IN THE SURROUNDING AREA (within 1 1/8 - 1 1/4 mile)	VISTA ID DISTANCE DIRECTION	A				B				C			D		
			NPL	CORRACTS	TSD CORRACTS	SPL	CERCLIS/NFRAP	TSD	LUST	SWLF	WATER WELLS	RCRA VIOL	TRIS	UST/AST	ERNS	GNRTR
61	BIG TOP KWIK SHOP 925 LAKE AVE PUEBLO, CO 81004	1513198 1.21 MI S											X			
62	CLIFF BRICE WAREHOUSE/BULK PLANT 300 MOFFAT AVE PUEBLO, CO 81003	6565441 1.21 MI SE											X			
62	CLIFF BRICE STATIONS 300 MOFFAT AVE PUEBLO, CO 81003	533690 1.21 MI SE											X			
63A	REDS 66 SERVICE 572 E 8TH ST PUEBLO, CO 81001	1510422 1.22 MI E											X			
63A	TALLMAN OIL CO 809 ERIE PUEBLO, CO 81001	811457 1.24 MI E							X				X			
64	ROCKWOOL PLANT - PUEBLO 600 OLD SMELTER RD PUEBLO, CO 80217	3433457 1.24 MI NA	X	X							X	X				
65	SANTA FE (BRIDGE) CULVERT SANTA FE ST. AT ARKANSAS RIVER PUEBLO, CO 81006	1410622 1.24 MI SE					X									

MAP ID	SITES IN THE SURROUNDING AREA (within 1 1/4 - 1 1/2 mile)	VISTA ID DISTANCE DIRECTION	A				B				C			D		
			NPL	CORRACTS	TSD CORRACTS	SPL	CERCLIS/NFRAP	TSD	LUST	SWLF	WATER WELLS	RCRA VIOL	TRIS	UST/AST	ERNS	GNRTR
63	LINCOLN-DEVORE INC 602 E 8TH ST PUEBLO, CO 81001	3432866 1.25 MI E							X					•		
63	BOBS GENERATOR SERVICE 601 E 8TH ST PUEBLO, CO 81001	811251 1.25 MI E							X					•		
63	CO DOT NO 5011 905 ERIE AVE PUEBLO, CO 81001	92912 1.25 MI E	X									•			•	
63	CDOT PUEBLO 905 ERIE AVE PUEBLO, CO 81001	4916756 1.25 MI E							X					•		
63	CDOT PUEBLO PUEBLO MAIN PUEBLO, CO 81001	5349270 1.28 MI E							X							
66	PRAIRIE THATCHER CONOCO 2714 THATCHER ST PUEBLO, CO 81004	811444 1.27 MI SW							X					•		



X = search criteria; • = tag-along (beyond search criteria).

For more information call VISTA Information Solutions, Inc. at 1 - 800 - 767 - 0403.

Report ID: 906001901

Date of Report: April 27, 2001

Version 2.7

Page #18

MAP ID	SITES IN THE SURROUNDING AREA (within 1 1/4 - 1 1/2 mile)	VISTA ID DISTANCE DIRECTION	A				B				C			D			
			NPL	CORRACTS	TSD CORRACTS	SPL	CERCLIS/NFRAP	TSD	LUST	SWLF	WATER WELLS	RCRA VIOL	TRIS	UST/AST	ERNS	GNRTR	SPILLS
67	MAIN ELECTRIC LTD 1115 ERIE AVE PUEBLO, CO 81001	811360 1.30 MI E								X							
68	CITY OF PUEBLO MINERAL PALACE PARK 150 E 19TH ST PUEBLO, CO 81003	7408322 1.34 MI NE								X							
69	ROCK WOOL INDUSTRIES 600 OLD SMELTER RD PUEBLO, CO 81002	358539 1.36 MI E						X									
69	ROCKWOOL BUTTONS JOHNSON AVENUE AND FOUNTAIN CREEK PUEBLO, CO 81001	6637648 1.39 MI E						X									
70	CASIAS RADIATOR 306 NORTH GLENDALE AVE PUEBLO, CO 81001	3104212 1.36 MI E		X													
70	HILLS SERVICE CENTER 801 E 4TH ST PUEBLO, CO 81001	3451455 1.37 MI E								X							
71	COLORADO MENTAL HEALTH INSTITUTE AT PUEB 1600 W 24TH ST PUEBLO, CO 81003	4225218 1.37 MI N								X							
72	USGS WATER WELL ID #381609104385601 , CO	8902600 1.40 MI W															

MAP ID	SITES IN THE SURROUNDING AREA (within 1 1/2 - 2 miles)	VISTA ID DISTANCE DIRECTION	A				B				C			D			
			NPL	CORRACTS	TSD CORRACTS	SPL	CERCLIS/NFRAP	TSD	LUST	SWLF	WATER WELLS	RCRA VIOL	TRIS	UST/AST	ERNS	GNRTR	SPILLS
73	ROCKY MOUNTAIN STEEL MILLS 2100 SOUTH FREEWAY PUEBLO, CO 81004	5849171 1.97 MI NA		X	X												



X = search criteria; • = tag-along (beyond search criteria).

For more information call VISTA Information Solutions, Inc. at 1 - 800 - 767 - 0403.

Report ID: 906001901

Date of Report: April 27, 2001

Version 2.7

Page #19

UNMAPPED SITES	VISTA ID	A				B				C			D		
		NPL	CORRACTS	TSD CORRACTS	SPL	CERCLIS/NFRAP	TSD	LUST	SWLF	WATER WELLS	RCRA VIOL	TRIS	UST/AST	ERNS	GNRTR
WILLIAMS FORM ENGINEERING INDIANA GATE 6 HOUSE PUEBLO, CO 81002	7243937													X	
PUEBLO RCLR S E OF PUEBLO PUEBLO, CO 81010	1514090										X				
UTILICORP UNITED PINON RIVER CROSSING 300 FT W OF OVERTON PUEBLO, CO 81012	65695395												X		
UTILICORP UNITED PINON RIVER CROSSING 300 FT WEST OF OVE PUEBLO, CO 81012	12699383												X		
SOUTHERN PACIFIC LINES W 4TH ST PUEBLO, CO 81003	64977793										X				
FOUNTAIN CREEK PUEBLO, CO	501003780						X								
ATCHISON TOPEKA SANTA FE RR MISSING PUEBLO, CO 81003	64978885											X			
COMMANCHE POWER PLANT PUEBLO, CO 0	501747003							X							
COLORADO NATIONAL BANK OF PUEBLO 5TH MAIN PUEBLO, CO 81004	64978655											X			
JM MANUFACTURING WI PUEBLO, CO 0	501747011							X							
FUTURE ALBERTSONS NW OF HWY 50 OUTLOOK PUEBLO, CO 0	65117641				X										
HARP ELIZABETH MAIN PUEBLO, CO 81003	65884294						X								
HARP I BETW VICTORIA SANTA FE PUEBLO, CO 0	65117666				X										
BROADFILL SWDLF PUEBLO, CO 0	501747000							X							
HARP II BETW VICTORIA SANTA FE PUEBLO, CO 0	65117668				X										
HALL VALLEY MINES T6S R76W SEC 14 PUEBLO, CO 81002	65761192					X									
PUEBLO MEMORIAL AIRPORT SWDS PUEBLO, CO 0	501747013							X							



X = search criteria; • = tag-along (beyond search criteria).

For more information call VISTA Information Solutions, Inc. at 1 - 800 - 767 - 0403.

Report ID: 906001901

Date of Report: April 27, 2001

Version 2.7

Page #20

UNMAPPED SITES	VISTA ID	A				B				C			D		
		NPL	CORRACTS	TSD CORRACTS	SPL	CERCLIS/NFRAP	TSD	LUST	SWLF	WATER WELLS	RCRA VIOL	TRIS	UST/AST	ERNS	GNRTR
LOMARK INC SOUTH SHORE MARINA PUEBLO, CO 81005	6564953											X			
DEVINE STA BOX 276 HWY 50 E PUEBLO, CO 81002	3432602											X			
TABOR FLY ASH DISPOSAL SITE PUEBLO, CO 0	501747020							X							
JM MANUFACTURING WASTE IMPOUNDMENT PUEBLO, CO 0	501747268							X							
PUEBLO YARD - WEST YARD UNKNOWN PUEBLO, CO 81003	7911327											X			
COLORADO NATIONAL BANK OF PUEBLO 5TH MAIN PUEBLO, CO 81003	65884037						X								
AVONDALE LANDFILL 0105, CO 0	501746990							X							
BEULAH 1150, CO 0	501746991							X							
ALT EUGENE EAST OF I-25 EDEN, CO	5500877							X							
COLORADO CITY 1150, CO 0	501746993							X							
BUFFALO SPRINGS,KOA PUEBLO, C 1085, CO 0	501747001							X							
CFI STEEL PO 316 PUEBLO, CO 1085, CO 0	501747002							X							
BLEND TRANSFER STATION , CO 0	501747027							X							
RYE 1150, CO 0	501747016							X							
BLANK , CO 0	501746992							X							
HONOR FARRIS 1085, CO 0	501747006							X							
PUEBLO 3800 E. 4TH 1085, CO 0	501747009							X							
EDEN WOODURT 1/2 M . W.OF EDE 0000, CO 0	501747004							X							
VALLEY CHEMICAL TREE SERVIC 1085, CO 0	501747022							X							
TOM GILMORE 1085, CO 0	501747021							X							
STANLEY BLAZE 0000, CO 0	501747019							X							



X = search criteria; • = tag-along (beyond search criteria).

For more information call VISTA Information Solutions, Inc. at 1 - 800 - 767 - 0403.

Report ID: 906001901

Date of Report: April 27, 2001

Version 2.7

Page #21

UNMAPPED SITES		A				B				C			D		
		NPL	CORRACTS	TSD CORRACTS	SPL	CERCLIS/NFRAP	TSD	LUST	SWLF	WATER WELLS	RCRA VIOL	TRIS	UST/AST	ERNS	GNRTR
VISTA ID															
SE COL WELLS 0000, CO 0	501747017							X							
ROCKWOOL IND. PO914 PUEBLO, C 1035, CO 0	501747015							X							
PUEBLO SOUTH 4 MI SW P. ON #7 1085, CO 0	501747014							X							
EUGENE ART 1085, CO 0	501747005							X							
N. SIDE PU EBLO 1085, CO 0	501747008							X							
JOE DE JOY 1085, CO 0	501747007							X							



X = search criteria; • = tag-along (beyond search criteria).

For more information call VISTA Information Solutions, Inc. at 1 - 800 - 767 - 0403.

Report ID: 906001901

Date of Report: April 27, 2001

Version 2.7

Page #22

SITE ASSESSMENT PLUS REPORT (EXTENDED BY 1 MILE)

DETAILS

PROPERTY AND THE ADJACENT AREA (within 1 1/8 mile)

VISTA Address*:	MIDTOWN SHOPPING CENTER 901 W 4TH ST PUEBLO, CO 81003	VISTA ID#:	12731205
		Distance/Direction:	0.11 MI / NE
		Plotted as:	Point
STATE LUST - State Leaking Underground Storage Tank / SRC# 184		Agency ID:	14980
Agency Address:	SAME AS ABOVE		
Facility ID:	14980		
Location Name:	MIDTOWN SHOPPING CENTER		
Location Address:	901 W 4TH ST		
Location City:	PUEBLO		
Location State:	CO		
Location Zip:	81003		
Location County:	PUEBLO		
Facilityid:	14980		
Event ID:	7583		
Is Active:	NO		

Map ID

1

VISTA Address*:	USGS WATER WELL ID #381607104371301 CO	VISTA ID#:	8902593
		Distance/Direction:	0.04 MI / E
		Plotted as:	Point
USGS Wells - Federal Drinking Water Sources / SRC# 3		EPA/Agency ID:	N/A
Agency Address:	SAME AS ABOVE		
Well ID:	381607104371301		
Use:	INDUSTRIAL		
Depth:	24.00		
Latitude:	38.2686111111111		
Longitude:	-104.6202777777		
Section Township Range:	NWSNWS36T020SR065WS		
Surface Elevation:	4665.		
Static Water Level:	10.00		
Date Well Drilled:	01/01/1950		
County FIPS:	8101		

Map ID

1A



* VISTA address includes enhanced city and ZIP.

For more information call VISTA Information Solutions, Inc. at 1 - 800 - 767 - 0403.

Report ID: 906001901

Date of Report: April 27, 2001

Version 2.7

Page #23

PROPERTY AND THE ADJACENT AREA (within 1 1/8 mile) CONT.

VISTA Address*:	RIO GRANDE RAILROAD WEST 4TH YARDS PUEBLO, CO 81003	VISTA ID#:	1516809
		Distance/Direction:	0.04 MI / W
		Plotted as:	Point
RCRA-SmGen - RCRA-Small Generator / SRC# 15		EPA ID:	COD983768169
Agency Address:	SAME AS ABOVE		
EPA Region:	08		
Mailing Address:	1416 DODGE ST, RM 930 OMAHA, NE 68179		
Significant Non-Complier Indicator:	HANDLER IS NOT A SIGNIFICANT NON-COMPLIER AT BEGINNING OF FISCAL YEAR.		
RCRA Facility Classification(s):	HANDLER IS NOT A MEMBER OF THE SUBJECT TO CORRECTIVE ACTION UNIVERSE. HANDLER IS NOT A MEMBER OF THE RCRA REGULATED TRANSPORTER UNIVERSE. HANDLER IS NOT A MEMBER OF THE VERIFIED FULLY-REGULATED GENERATOR UNIVERSE. HANDLER IS A MEMBER OF THE VERIFIED SMALL QUANTITY GENERATOR UNIVERSE. HANDLER IS NOT A MEMBER OF THE VERIFIED CONDITIONALLY EXEMPT SMALL QUANTITY GENERATOR UNIVERSE. FACILITY IS NOT A MEMBER OF THE VERIFIED STORAGE/TREATMENT UNIVERSE. FACILITY IS NOT A MEMBER OF THE VERIFIED LAND DISPOSAL UNIVERSE. FACILITY IS NOT A MEMBER OF THE VERIFIED COMBUSTION UNIVERSE.		
Notification Type:	NOTIFICATION DATA - CORE		
Contact:	BOB ANDERSON		
Phone:	(402) 271-2255		
Contact Address:	1416 DODGE ST, RM 930 OMAHA, NE 68179		
Owner/Operator Indicator:	CURRENT OWNER		
Owner/Operator Type:	PRIVATE		
Owner/Operator Name:	LOU ZEMBER		
Phone:	(999) 999-9999		
Address:	DATA NOT REQUESTED DATA NOT REQUESTED, CO 99999		
Generator Indicator:	SMALL QUANTITY GENERATOR		
Transporter Indicator:	UNVERIFIED		
TSD Indicator:	NOT A TSD, UNVERIFIED		
Burner/Blender Indicator:	UNVERIFIED		
HWF Market to Burner Indicator:	NO GENERATOR-MARKETING-TO-BURNER ACTIVITY		
HWF Other Marketer Indicator:	NO OTHER MARKETER ACTIVITY		
HWF Burner Indicator:	NO BURNER ACTIVITY		
Used Oil Fuel Marketer to Burner Indicat:	NO MARKETING TO BURNER ACTIVITY		
Used Oil Fuel Burner Indicator:	NO USED OIL FUEL BURNER ACTIVITY		
Specification Used Oil Marketing Indicat:	NO SPEC. USED OIL FUEL MARKETING ACTIVITY		
Utility Boiler Indicator:	NO ACTIVITY		
Industrial Boiler Indicator:	NO ACTIVITY		
Industrial Furnace Indicator:	NO ACTIVITY		
Underground Injection Control Indicator:	NO ACTIVITY		
Used Oil Recycler Indicator:	UNVERIFIED		

Map ID

2



* VISTA address includes enhanced city and ZIP.

For more information call VISTA Information Solutions, Inc. at 1 - 800 - 767 - 0403.

Report ID: 906001901

Date of Report: April 27, 2001

Version 2.7

Page #24

PROPERTY AND THE ADJACENT AREA (within 1 1/8 mile) CONT.

Used Oil Transporter Indicator:	NO USED OIL TRANSPORT/TRANSFER FACILITY ACTIVITY
Used Oil Processor/Re-refiner:	NO PROCESS/RE-REFINE ACTIVITY
Air Transporter Indicator:	DOES NOT TRANSPORT BY AIR
Rail Transportation Indicator:	DOES NOT TRANSPORT BY RAIL
Road Transportation Indicator:	DOES NOT TRANSPORT BY ROAD
Water Transportation Indicator:	DOES NOT TRANSPORT BY WATER
Generator Status:	RCRA REGULATED
Information Source:	NOTIFICATION
Date Submitted:	03/17/1998
Information Source:	NOTIFICATION
Date Submitted:	02/01/1995
Information Source:	NOTIFICATION
Date Submitted:	07/25/1990
Fields Not Reported by the Source Agency for this Site:	Title(1), Other Transportation Indicator(1), Generator Status Description(1), Transporter Status Description(1), TSD Status Description(1), Burner/Blender Status(2), Transporter Status(1), TSD Status(1), Used Oil Recycler RCRA Regulatory Status(1)

VISTA Address*:	USGS WATER WELL ID #381615104371901 CO	VISTA ID#:	8902618
		Distance/Direction:	0.09 MI / N
		Plotted as:	Point

Map ID
3A

USGS Wells - Federal Drinking Water Sources / SRC# 3	EPA/Agency ID:	N/A
Agency Address:	SAME AS ABOVE	
Well ID:	381615104371901	
Use:	IRRIGATION	
Depth:	21.00	
Latitude:	38.270833333333	
Longitude:	-104.6219444444	
Section Township Range:	SENWNWS36T020SR065WS	
Surface Elevation:	4666.	
Static Water Level:	11.00	
Date Well Drilled:	01/01/1957	
County FIPS:	8101	

VISTA Address*:	USGS WATER WELL ID #381621104372301 CO	VISTA ID#:	8902635
		Distance/Direction:	0.21 MI / N
		Plotted as:	Point

Map ID
3B

USGS Wells - Federal Drinking Water Sources / SRC# 3	EPA/Agency ID:	N/A
Agency Address:	SAME AS ABOVE	
Well ID:	381621104372301	
Use:	IRRIGATION	
Depth:	24.00	
Latitude:	38.2725	
Longitude:	-104.6230555555	
Section Township Range:	NENWNWS36T020SR065WS	
Surface Elevation:	4667.	
Static Water Level:	11.00	



* VISTA address includes enhanced city and ZIP.

For more information call VISTA Information Solutions, Inc. at 1 - 800 - 767 - 0403.

Report ID: 906001901

Date of Report: April 27, 2001

Version 2.7

Page #25

PROPERTY AND THE ADJACENT AREA (within 1 1/8 mile) CONT.

Date Well Drilled:	01/01/1957
County FIPS:	8101

VISTA Address*:	UNKNOWN 534 PEARL ST. PUEBLO, CO 81004	VISTA ID#:	8103173
		Distance/Direction:	0.14 MI / S
		Plotted as:	Point

Map ID

4

ERNS - Emergency Response Notification System / SRC# 8		EPA/Agency ID:	N/A
Agency Address:	UNKNOWN 534 PEARL ST. DENVER/CENTRAL, CO		
Spill Date:	MAY 7, 1994		
Spill Location:	534 PEARL ST.		
Material Spilled:	ASBESTOS		

VISTA Address*:	PEERLESS TYRE CO 1310 W 4TH AVE PUEBLO, CO 81004	VISTA ID#:	1510129
		Distance/Direction:	0.17 MI / SW
		Plotted as:	Point

Map ID

5

STATE UST - State Underground Storage Tank / SRC# 183		Agency ID:	2258
Agency Address:	SAME AS ABOVE		
Facility ID:	2258		
Facility Name:	PEERLESS TYRE CO		
Facility Address:	1310 W 4TH AVE		
Facility City:	PUEBLO		
Facility State:	CO		
Facility Zip:	81004		
Facility County:	PUEBLO		
Tank Size:	560		
Tank Material:	UNKNOWN		
Tank Product:	USED OIL		
Piping Material:	UNKNOWN		
Tank Status:	PERMANENTLY OUT OF USE		
Fields Not Reported by the Source	Date Installed(1)		
Agency for this Site:			

VISTA Address*:	CARMEN ARRIGO AUTO SERVICE 1401 W 4TH AVE PUEBLO, CO 81004	VISTA ID#:	811255
		Distance/Direction:	0.22 MI / SW
		Plotted as:	Point

Map ID

5

STATE UST - State Underground Storage Tank / SRC# 183		Agency ID:	6296
Agency Address:	CARMEN ARRIGO AUTO SERVICE 1401 W 4TH AVE PUEBLO, CO 81005		
Facility ID:	6296		
Facility Name:	CARMEN ARRIGO AUTO SERVICE		
Facility Address:	1401 W 4TH AVE		
Facility City:	PUEBLO		
Facility State:	CO		
Facility Zip:	81005		



* VISTA address includes enhanced city and ZIP.

For more information call VISTA Information Solutions, Inc. at 1 - 800 - 767 - 0403.

Report ID: 906001901

Date of Report: April 27, 2001

Version 2.7

Page #26

PROPERTY AND THE ADJACENT AREA (within 1 1/8 mile) CONT.

Facility County:	PUEBLO
Tank Size:	3000
Tank Material:	UNKNOWN
Tank Product:	KEROSENE
Piping Material:	UNKNOWN
Tank Status:	PERMANENTLY OUT OF USE
Tank Size:	500
Tank Material:	UNKNOWN
Tank Product:	USED OIL
Piping Material:	UNKNOWN
Tank Status:	PERMANENTLY OUT OF USE
Tank Size:	3000
Tank Material:	UNKNOWN
Tank Product:	KEROSENE
Piping Material:	UNKNOWN
Tank Status:	PERMANENTLY OUT OF USE
Fields Not Reported by the Source	Date Installed(3)
Agency for this Site:	

STATE LUST - State Leaking Underground Storage Tank / SRC# 184	Agency ID:	6296
Agency Address:	CARMEN ARRIGO AUTO SERVICE 1401 W 4TH AVE PUEBLO, CO 81005	
Facility ID:	6296	
Location Name:	CARMEN ARRIGO AUTO SERVICE	
Location Address:	1401 W 4TH AVE	
Location City:	PUEBLO	
Location State:	CO	
Location Zip:	81005	
Location County:	PUEBLO	
Facilityid:	6296	
Event ID:	4819	
Is Active:	NO	

VISTA Address*:	MIDTOWN PAINT AND BODY 824 WEST 4TH PUEBLO, CO 81003	VISTA ID#:	273516
		Distance/Direction:	0.19 MI / E
		Plotted as:	Point

Map ID
6

RCRA-SmGen - RCRA-Small Generator / SRC# 15	EPA ID:	COD091911883
Agency Address:	SAME AS ABOVE	
EPA Region:	08	
Mailing Address:	824 WEST 4TH PUEBLO, CO 81003	
Significant Non-Complier Indicator:	HANDLER IS NOT A SIGNIFICANT NON-COMPLIER AT BEGINNING OF FISCAL YEAR.	
RCRA Facility Classification(s):	HANDLER IS NOT A MEMBER OF THE SUBJECT TO CORRECTIVE ACTION UNIVERSE. HANDLER IS NOT A MEMBER OF THE RCRA REGULATED TRANSPORTER UNIVERSE. HANDLER IS NOT A MEMBER OF THE VERIFIED FULLY-REGULATED GENERATOR UNIVERSE.	



* VISTA address includes enhanced city and ZIP.

For more information call VISTA Information Solutions, Inc. at 1 - 800 - 767 - 0403.

Report ID: 906001901

Date of Report: April 27, 2001

Version 2.7

Page #27

PROPERTY AND THE ADJACENT AREA (within 1 1/8 mile) CONT.

	<i>HANDLER IS A MEMBER OF THE VERIFIED SMALL QUANTITY GENERATOR UNIVERSE. HANDLER IS NOT A MEMBER OF THE VERIFIED CONDITIONALLY EXEMPT SMALL QUANTITY GENERATOR UNIVERSE. FACILITY IS NOT A MEMBER OF THE VERIFIED STORAGE/TREATMENT UNIVERSE. FACILITY IS NOT A MEMBER OF THE VERIFIED LAND DISPOSAL UNIVERSE. FACILITY IS NOT A MEMBER OF THE VERIFIED COMBUSTION UNIVERSE. NOTIFICATION DATA - CORE</i>
Notification Type:	
Contact:	<i>GERALD NICHOLS</i>
Title	<i>MANAGER</i>
Phone:	<i>(719) 546-0848</i>
Contact Address:	<i>824 WEST 4TH PUEBLO, CO 81003</i>
Owner/Operator Indicator:	<i>CURRENT OWNER</i>
Owner/Operator Type:	<i>PRIVATE</i>
Owner/Operator Name:	<i>NICHOLS, DERALD</i>
Phone:	<i>(999) 999-9999</i>
Address:	<i>DATA NOT REQUESTED DATA NOT REQUESTED, CO 99999</i>
Generator Indicator:	<i>SMALL QUANTITY GENERATOR</i>
Transporter Indicator:	<i>UNVERIFIED</i>
TSD Indicator:	<i>NOT A TSD, UNVERIFIED</i>
Burner/Blender Indicator:	<i>UNVERIFIED</i>
HWF Market to Burner Indicator:	<i>NO GENERATOR-MARKETING-TO-BURNER ACTIVITY</i>
HWF Other Marketer Indicator:	<i>NO OTHER MARKETER ACTIVITY</i>
HWF Burner Indicator:	<i>NO BURNER ACTIVITY</i>
Used Oil Fuel Marketer to Burner Indicat:	<i>NO MARKETING TO BURNER ACTIVITY</i>
Used Oil Fuel Burner Indicator:	<i>NO USED OIL FUEL BURNER ACTIVITY</i>
Specification Used Oil Marketing Indicat:	<i>NO SPEC. USED OIL FUEL MARKETING ACTIVITY</i>
Utility Boiler Indicator:	<i>NO ACTIVITY</i>
Industrial Boiler Indicator:	<i>NO ACTIVITY</i>
Industrial Furnace Indicator:	<i>NO ACTIVITY</i>
Underground Injection Control Indicator:	<i>NO ACTIVITY</i>
Used Oil Recycler Indicator:	<i>UNVERIFIED</i>
Used Oil Transporter Indicator:	<i>NO USED OIL TRANSPORT/TRANSFER FACILITY ACTIVITY</i>
Used Oil Processor/Re-refiner:	<i>NO PROCESS/RE-REFINE ACTIVITY</i>
Air Transporter Indicator:	<i>DOES NOT TRANSPORT BY AIR</i>
Rail Transportation Indicator:	<i>DOES NOT TRANSPORT BY RAIL</i>
Road Transportation Indicator:	<i>DOES NOT TRANSPORT BY ROAD</i>
Water Transportation Indicator:	<i>DOES NOT TRANSPORT BY WATER</i>
Generator Status:	<i>RCRA REGULATED</i>
Information Source:	<i>NOTIFICATION</i>
Date Submitted:	<i>05/25/1988</i>
Evaluation Number:	<i>19900425001</i>
Evaluation Type:	<i>COMPLIANCE EVALUATION INSPECTION.</i>
Evaluation Date:	<i>04/25/1990</i>



*** VISTA address includes enhanced city and ZIP.**

For more information call VISTA Information Solutions, Inc. at 1 - 800 - 767 - 0403.

Report ID: 906001901

Date of Report: April 27, 2001

Version 2.7

Page #28

PROPERTY AND THE ADJACENT AREA (within 1 1/8 mile) CONT.

Lead Agency:	STATE
Fields Not Reported by the Source Agency for this Site:	Other Transportation Indicator(1), Generator Status Description(1), Transporter Status Description(1), TSD Status Description(1), Burner/Blender Status Description(1), Transporter Status(1), TSD Status(1), Burner/Blender Status(1), Used Oil Recycler RCRA Regulatory Status(1), Evaluation Coverage Area(1)

VISTA Address*:	SEARS ROEBUCK CO 1015 W 6TH AVE PUEBLO, CO 81003	VISTA ID#:	811437
		Distance/Direction:	0.26 MI / NE
		Plotted as:	Point

Map ID

7A

STATE UST - State Underground Storage Tank / SRC# 183	Agency ID:	6214
--	------------	------

Agency Address:	SAME AS ABOVE
Facility ID:	6214
Facility Name:	SEARS ROEBUCK CO
Facility Address:	1015 W 6TH AVE
Facility City:	PUEBLO
Facility State:	CO
Facility Zip:	81003
Facility County:	PUEBLO

Tank Size:	250
Tank Material:	ASPHALT COATED OR BARE STEEL
Tank Product:	USED OIL
Piping Material:	GALVANIZED STEEL
Tank Status:	PERMANENTLY OUT OF USE

Tank Size:	250
Tank Material:	ASPHALT COATED OR BARE STEEL
Tank Product:	USED OIL
Piping Material:	GALVANIZED STEEL
Tank Status:	PERMANENTLY OUT OF USE

Tank Size:	250
Tank Material:	ASPHALT COATED OR BARE STEEL
Tank Product:	USED OIL
Piping Material:	GALVANIZED STEEL
Tank Status:	PERMANENTLY OUT OF USE

Fields Not Reported by the Source Agency for this Site:	Date Installed(3)
--	-------------------

STATE LUST - State Leaking Underground Storage Tank / SRC# 184	Agency ID:	6214
---	------------	------

Agency Address:	SAME AS ABOVE
Facility ID:	6214
Location Name:	SEARS ROEBUCK CO
Location Address:	1015 W 6TH AVE
Location City:	PUEBLO
Location State:	CO
Location Zip:	81003
Location County:	PUEBLO
Facilityid:	6214
Event ID:	889



* VISTA address includes enhanced city and ZIP.

For more information call VISTA Information Solutions, Inc. at 1 - 800 - 767 - 0403.

Report ID: 906001901

Date of Report: April 27, 2001

Version 2.7

Page #29

PROPERTY AND THE ADJACENT AREA (within 1 1/8 mile) CONT.

Is Active: NO

VISTA Address*:	STAR JOURNAL PUB COR CHIEFTAIN 825 WEST 6TH STREET PUEBLO, CO 81003	VISTA ID#:	397433
		Distance/Direction:	0.29 MI / NE
		Plotted as:	Point

Map ID

7A

RCRA-SmGen - RCRA-Small Generator / SRC# 15 EPA ID: COD007070865

Agency Address: SAME AS ABOVE
EPA Region: 08
Mailing Address: P.O. BOX 4040
PUEBLO, CO
81003
Significant Non-Complier Indicator: HANDLER IS NOT A SIGNIFICANT NON-COMPLIER AT BEGINNING OF FISCAL YEAR.
RCRA Facility Classification(s): HANDLER IS NOT A MEMBER OF THE SUBJECT TO CORRECTIVE ACTION UNIVERSE.
HANDLER IS NOT A MEMBER OF THE RCRA REGULATED TRANSPORTER UNIVERSE.
HANDLER IS NOT A MEMBER OF THE VERIFIED FULLY-REGULATED GENERATOR UNIVERSE.
HANDLER IS A MEMBER OF THE VERIFIED SMALL QUANTITY GENERATOR UNIVERSE.
HANDLER IS NOT A MEMBER OF THE VERIFIED CONDITIONALLY EXEMPT SMALL QUANTITY GENERATOR UNIVERSE.
FACILITY IS NOT A MEMBER OF THE VERIFIED STORAGE/TREATMENT UNIVERSE.
FACILITY IS NOT A MEMBER OF THE VERIFIED LAND DISPOSAL UNIVERSE.
FACILITY IS NOT A MEMBER OF THE VERIFIED COMBUSTION UNIVERSE.
Notification Type: NOTIFICATION DATA - CORE
Contact: SCOTT BROOKS
Title: PRESS TECH MNGR
Phone: (719) 544-3520
Contact Address: 825 WEST 6TH STREET
PUEBLO, CO
81003
Owner/Operator Indicator: CURRENT OWNER
Owner/Operator Type: PRIVATE
Owner/Operator Name: ROBERT H. RAWLINGS
Phone: (719) 544-3520
Address: 27 CALLE DEL SOL
PUEBLO, CO
81008
Generator Indicator: SMALL QUANTITY GENERATOR
Transporter Indicator: UNVERIFIED
TSD Indicator: NOT A TSD, UNVERIFIED
Burner/Blender Indicator: UNVERIFIED
HWF Market to Burner Indicator: NO GENERATOR-MARKETING-TO-BURNER ACTIVITY
HWF Other Marketer Indicator: NO OTHER MARKETER ACTIVITY
HWF Burner Indicator: NO BURNER ACTIVITY
Used Oil Fuel Marketer to Burner Indicat: NO MARKETING TO BURNER ACTIVITY
Used Oil Fuel Burner Indicator: NO USED OIL FUEL BURNER ACTIVITY
Specification Used Oil Marketing Indicat: NO SPEC. USED OIL FUEL MARKETING ACTIVITY
Utility Boiler Indicator: NO ACTIVITY
Industrial Boiler Indicator: NO ACTIVITY
Industrial Furnace Indicator: NO ACTIVITY



* VISTA address includes enhanced city and ZIP.

For more information call VISTA Information Solutions, Inc. at 1 - 800 - 767 - 0403.

Report ID: 906001901

Date of Report: April 27, 2001

Version 2.7

Page #30

PROPERTY AND THE ADJACENT AREA (within 1 1/8 mile) CONT.

Underground Injection Control Indicator:	NO ACTIVITY
Used Oil Recycler Indicator:	UNVERIFIED
Used Oil Transporter Indicator:	NO USED OIL TRANSPORT/TRANSFER FACILITY ACTIVITY
Used Oil Processor/Re-refiner:	NO PROCESS/RE-REFINE ACTIVITY
Air Transporter Indicator:	DOES NOT TRANSPORT BY AIR
Rail Transportation Indicator:	DOES NOT TRANSPORT BY RAIL
Road Transportation Indicator:	DOES NOT TRANSPORT BY ROAD
Water Transportation Indicator:	DOES NOT TRANSPORT BY WATER
Generator Status:	RCRA REGULATED
Information Source:	NOTIFICATION
Date Submitted:	09/17/1992
Fields Not Reported by the Source Agency for this Site:	Other Transportation Indicator(1), Generator Status Description(1), Transporter Status Description(1), TSD Status Description(1), Burner/Blender Status Description(1), Transporter Status(1), TSD Status(1), Burner/Blender Status(1), Used Oil Recycler RCRA Regulatory Status(1)

VISTA Address*:	PUEBLO CHIEFTAIN 825 W 6TH AVE PUEBLO, CO 81003	VISTA ID#:	1510298
		Distance/Direction:	0.29 MI / NE
		Plotted as:	Point

Map ID
7A

STATE UST - State Underground Storage Tank / SRC# 183	Agency ID:	5170
--	------------	------

Agency Address:	PUEBLO CHIEFTAIN 825 W 6TH AVE PUEBLO, CO 81001
Facility ID:	5170
Facility Name:	PUEBLO CHIEFTAIN
Facility Address:	825 W 6TH AVE
Facility City:	PUEBLO
Facility State:	CO
Facility Zip:	81001
Facility County:	PUEBLO
Tank Size:	2000
Tank Material:	ASPHALT COATED OR BARE STEEL
Tank Product:	GASOLINE
Piping Material:	GALVANIZED STEEL
Tank Status:	PERMANENTLY OUT OF USE
Fields Not Reported by the Source Agency for this Site:	Date Installed(1)

STATE LUST - State Leaking Underground Storage Tank / SRC# 184	Agency ID:	5170
---	------------	------

Agency Address:	PUEBLO CHIEFTAIN 825 W 6TH AVE PUEBLO, CO 81001
Facility ID:	5170
Location Name:	PUEBLO CHIEFTAIN
Location Address:	825 W 6TH AVE
Location City:	PUEBLO
Location State:	CO
Location Zip:	81001
Location County:	PUEBLO



* VISTA address includes enhanced city and ZIP.

For more information call VISTA Information Solutions, Inc. at 1 - 800 - 767 - 0403.

Report ID: 906001901

Date of Report: April 27, 2001

Version 2.7

Page #31

PROPERTY AND THE ADJACENT AREA (within 1 1/8 mile) CONT.

Facilityid:	5170
Event ID:	5485
Is Active:	NO

VISTA Address*:	USGS WATER WELL ID #381624104370302 CO	VISTA ID#:	8902645
		Distance/Direction:	0.34 MI / NE
		Plotted as:	Point
USGS Wells - Federal Drinking Water Sources / SRC# 3		EPA/Agency ID:	N/A

Map ID
7B

Agency Address:	SAME AS ABOVE
Well ID:	381624104370302
Use:	INDUSTRIAL
Depth:	34.00
Latitude:	38.273333333333
Longitude:	-104.6175
Section Township Range:	NENENWS36T020SR065WS
Surface Elevation:	4665.
Static Water Level:	21.00
Date Well Drilled:	01/01/1960
County FIPS:	8101

VISTA Address*:	USGS WATER WELL ID #381624104370301 CO	VISTA ID#:	8902644
		Distance/Direction:	0.34 MI / NE
		Plotted as:	Point
USGS Wells - Federal Drinking Water Sources / SRC# 3		EPA/Agency ID:	N/A

Map ID
7B

Agency Address:	SAME AS ABOVE
Well ID:	381624104370301
Use:	INDUSTRIAL
Depth:	32.00
Latitude:	38.273333333333
Longitude:	-104.6175
Section Township Range:	NENENWS36T020SR065WS
Surface Elevation:	4667.
Static Water Level:	15.00
Date Well Drilled:	01/01/1957
County FIPS:	8101

VISTA Address*:	USGS WATER WELL ID #381626104370102 CO	VISTA ID#:	8902651
		Distance/Direction:	0.39 MI / NE
		Plotted as:	Point
USGS Wells - Federal Drinking Water Sources / SRC# 3		EPA/Agency ID:	N/A

Map ID
7B

Agency Address:	SAME AS ABOVE
Well ID:	381626104370102
Use:	INDUSTRIAL
Depth:	30.00
Latitude:	38.273888888888
Longitude:	-104.6169444444
Section Township Range:	SESEWS25T020SR065WS



* VISTA address includes enhanced city and ZIP.

For more information call VISTA Information Solutions, Inc. at 1 - 800 - 767 - 0403.

Report ID: 906001901

Date of Report: April 27, 2001

Version 2.7

Page #32

PROPERTY AND THE ADJACENT AREA (within 1 1/8 mile) CONT.

Surface Elevation:	4668.
Static Water Level:	16.00
Date Well Drilled:	01/01/1955
County FIPS:	8101

VISTA Address*:	USGS WATER WELL ID #381626104370101 CO	VISTA ID#:	8902650
		Distance/Direction:	0.39 MI / NE
		Plotted as:	Point
USGS Wells - Federal Drinking Water Sources / SRC# 3		EPA/Agency ID:	N/A

Map ID
7B

Agency Address:	SAME AS ABOVE
Well ID:	381626104370101
Use:	INDUSTRIAL
Depth:	32.00
Latitude:	38.273888888888
Longitude:	-104.6169444444
Section Township Range:	SESESWS25T020SR065WS
Surface Elevation:	4667.
Static Water Level:	15.00
County FIPS:	8101

VISTA Address*:	PUBLIC SERVICE PUEBLO GAS FUEL DIVISIO 615 W. STREET PUEBLO, CO 81003	VISTA ID#:	4225654
		Distance/Direction:	0.37 MI / NE
		Plotted as:	Point
RCRA-SmGen - RCRA-Small Generator / SRC# 15		EPA ID:	COD980961783

Map ID
7C

Agency Address:	SAME AS ABOVE
EPA Region:	08
Mailing Address:	P.O.BOX 840 DENVER, CO 80201
Significant Non-Complier Indicator:	HANDLER IS NOT A SIGNIFICANT NON-COMPLIER AT BEGINNING OF FISCAL YEAR.
RCRA Facility Classification(s):	HANDLER IS NOT A MEMBER OF THE SUBJECT TO CORRECTIVE ACTION UNIVERSE. HANDLER IS NOT A MEMBER OF THE RCRA REGULATED TRANSPORTER UNIVERSE. HANDLER IS NOT A MEMBER OF THE VERIFIED FULLY-REGULATED GENERATOR UNIVERSE. HANDLER IS A MEMBER OF THE VERIFIED SMALL QUANTITY GENERATOR UNIVERSE. HANDLER IS NOT A MEMBER OF THE VERIFIED CONDITIONALLY EXEMPT SMALL QUANTITY GENERATOR UNIVERSE. FACILITY IS NOT A MEMBER OF THE VERIFIED STORAGE/TREATMENT UNIVERSE. FACILITY IS NOT A MEMBER OF THE VERIFIED LAND DISPOSAL UNIVERSE. FACILITY IS NOT A MEMBER OF THE VERIFIED COMBUSTION UNIVERSE.
Notification Type:	NOTIFICATION DATA - CORE
Contact:	HARRY-E MOSELEY
Title:	SUPERVISOR
Phone:	(303) 294-3704
Contact Address:	P.O.BOX 840 DENVER, CO 80201
Owner/Operator Indicator:	CURRENT OWNER
Owner/Operator Type:	PRIVATE



PROPERTY AND THE ADJACENT AREA (within 1 1/8 mile) CONT.

Owner/Operator Name:	PUBLIC SERVICE COMPANY OF COLORADO	
Phone:	(999) 999-9999	
Address:	DATA NOT REQUESTED	
	DATA NOT REQUESTED, CO 99999	
Generator Indicator:	SMALL QUANTITY GENERATOR	
Transporter Indicator:	UNVERIFIED	
TSD Indicator:	NOT A TSD, UNVERIFIED	
Burner/Blender Indicator:	UNVERIFIED	
HWF Market to Burner Indicator:	NO GENERATOR-MARKETING-TO-BURNER ACTIVITY	
HWF Other Marketer Indicator:	NO OTHER MARKETER ACTIVITY	
HWF Burner Indicator:	NO BURNER ACTIVITY	
Used Oil Fuel Marketer to Burner Indicat:	NO MARKETING TO BURNER ACTIVITY	
Used Oil Fuel Burner Indicator:	NO USED OIL FUEL BURNER ACTIVITY	
Specification Used Oil Marketing Indicat:	NO SPEC. USED OIL FUEL MARKETING ACTIVITY	
Utility Boiler Indicator:	NO ACTIVITY	
Industrial Boiler Indicator:	NO ACTIVITY	
Industrial Furnace Indicator:	NO ACTIVITY	
Underground Injection Control Indicator:	NO ACTIVITY	
Used Oil Recycler Indicator:	UNVERIFIED	
Used Oil Transporter Indicator:	NO USED OIL TRANSPORT/TRANSFER FACILITY ACTIVITY	
Used Oil Processor/Re-refiner:	NO PROCESS/RE-REFINE ACTIVITY	
Air Transporter Indicator:	DOES NOT TRANSPORT BY AIR	
Rail Transportation Indicator:	DOES NOT TRANSPORT BY RAIL	
Road Transportation Indicator:	DOES NOT TRANSPORT BY ROAD	
Water Transportation Indicator:	DOES NOT TRANSPORT BY WATER	
Generator Status:	RCRA REGULATED	
Information Source:	NOTIFICATION	
Date Submitted:	06/25/1986	
Fields Not Reported by the Source Agency for this Site:	Other Transportation Indicator(1), Generator Status Description(1), Transporter Status Description(1), TSD Status Description(1), Burner/Blender Status Description(1), Transporter Status(1), TSD Status(1), Burner/Blender Status(1), Used Oil Recycler RCRA Regulatory Status(1)	
NFRAP / SRC# 18	Agency ID:	0801345
Agency Address:	PUEBLO MANUFACTURED GAS SITE 615 WEST ST PUEBLO, CO 81003	
EPA ID:	COD980961783	
Site ID:	0801345	
EPA Region:	08	
USGS Hydrologic Unit Code:	11020002	
Ownership Type:	PRIVATE	
Federal Facility Indicator:	NOT A FEDERAL FACILITY	
NPL Status:	NOT ON THE NPL	
Hazardous Waste Docket Flag:	NOT ON THE HAZARDOUS WASTEDOCKET	
Site Incident Category Description:	MANUFACTURING PLANT	
Action:	DISCOVERY	



* VISTA address includes enhanced city and ZIP.

For more information call VISTA Information Solutions, Inc. at 1 - 800 - 767 - 0403.

Report ID: 906001901

Date of Report: April 27, 2001

Version 2.7

Page #34

PROPERTY AND THE ADJACENT AREA (within 1 1/8 mile) CONT.

Action Lead:	<i>EPA FUND-FINANCED</i>		
Scheduled Completion Date:	<i>JUNE 18, 1993</i>		
Actual Completion Date:	<i>JUNE 18, 1993</i>		
Action:	<i>PRELIMINARY ASSESSMENT</i>		
Action Qualifier:	<i>NFRAP (NO FUTHER REMEDIAL ACTION PLANNED)</i>		
Action Lead:	<i>STATE, FUND FINANCED</i>		
Scheduled Completion Date:	<i>NOVEMBER 18, 1993</i>		
Actual Completion Date:	<i>NOVEMBER 18, 1993</i>		
Operable Unit ID:	<i>00</i>		
Operable Unit Name:	<i>SITEWIDE</i>		
Alias ID:	<i>101</i>		
Alias Name:	<i>PUBLIC SERVICE PUEBLO GAS</i>		
SPL - State Equivalent Priority List / SRC# 176		EPA/Agency ID:	<i>N/A</i>
Agency Address:	<i>MANUFACTURED GAS PLANT 615 W ST PUEBLO, CO 0</i>		
Facility Name:	<i>MANUFACTURED GAS PLANT</i>		
Facility Address:	<i>615 W ST</i>		
Facility City:	<i>PUEBLO</i>		
Facility State:	<i>CO</i>		
Facility County:	<i>PUEBLO</i>		
Reviewer:	<i>WALKER</i>		
Application Type:	<i>VCUP</i>		
Decision:	<i>WITHDRAW 1</i>		
Application Date:	<i>01/10/97</i>		
STATE UST - State Underground Storage Tank / SRC# 183		Agency ID:	<i>8440</i>
Agency Address:	<i>PUEBLO SERVICE CO 615 W ST PUEBLO, CO 81003</i>		
Facility ID:	<i>8440</i>		
Facility Name:	<i>PUEBLO SERVICE CO</i>		
Facility Address:	<i>615 W ST</i>		
Facility City:	<i>PUEBLO</i>		
Facility State:	<i>CO</i>		
Facility Zip:	<i>81003</i>		
Facility County:	<i>PUEBLO</i>		
Tank Size:	<i>6000</i>		
Tank Material:	<i>FIBERGLASS REINFORCED PLASTIC</i>		
Tank Product:	<i>GASOLINE</i>		
Piping Material:	<i>FIBERGLASS REINFORCED PLASTIC</i>		
Tank Status:	<i>PERMANENTLY OUT OF USE</i>		
Tank Size:	<i>6000</i>		
Tank Material:	<i>FIBERGLASS REINFORCED PLASTIC</i>		
Tank Product:	<i>GASOLINE</i>		
Piping Material:	<i>FIBERGLASS REINFORCED PLASTIC</i>		
Tank Status:	<i>PERMANENTLY OUT OF USE</i>		



* VISTA address includes enhanced city and ZIP.

For more information call VISTA Information Solutions, Inc. at 1 - 800 - 767 - 0403.

Report ID: 906001901

Date of Report: April 27, 2001

Version 2.7

Page #35

PROPERTY AND THE ADJACENT AREA (within 1 1/8 mile) CONT.

Fields Not Reported by the Source *Date Installed(2)*
 Agency for this Site:

VISTA Address*:	D S PAINT CENTER INC 715 WEST ST PUEBLO, CO 81003	VISTA ID#:	128417
		Distance/Direction:	0.41 MI / NE
		Plotted as:	Point

Map ID

7C

RCRA-SmGen - RCRA-Small Generator / SRC# 15	EPA ID:	COD032132409
--	---------	--------------

Agency Address:	SAME AS ABOVE
EPA Region:	08
Mailing Address:	715 WEST ST PUEBLO, CO 81003
Significant Non-Complier Indicator:	HANDLER IS NOT A SIGNIFICANT NON-COMPLIER AT BEGINNING OF FISCAL YEAR.
RCRA Facility Classification(s):	HANDLER IS NOT A MEMBER OF THE SUBJECT TO CORRECTIVE ACTION UNIVERSE. HANDLER IS NOT A MEMBER OF THE RCRA REGULATED TRANSPORTER UNIVERSE. HANDLER IS NOT A MEMBER OF THE VERIFIED FULLY-REGULATED GENERATOR UNIVERSE. HANDLER IS A MEMBER OF THE VERIFIED SMALL QUANTITY GENERATOR UNIVERSE. HANDLER IS NOT A MEMBER OF THE VERIFIED CONDITIONALLY EXEMPT SMALL QUANTITY GENERATOR UNIVERSE. FACILITY IS NOT A MEMBER OF THE VERIFIED STORAGE/TREATMENT UNIVERSE. FACILITY IS NOT A MEMBER OF THE VERIFIED LAND DISPOSAL UNIVERSE. FACILITY IS NOT A MEMBER OF THE VERIFIED COMBUSTION UNIVERSE.
Notification Type:	NOTIFICATION DATA - CORE
Contact:	RICK HARBERT
Title	PRESIDENT
Phone:	(719) 544-4714
Contact Address:	715 WEST ST PUEBLO, CO 81003
Owner/Operator Indicator:	CURRENT OWNER
Owner/Operator Type:	PRIVATE
Owner/Operator Name:	RICK HARBERT
Phone:	(999) 999-9999
Address:	DATA NOT REQUESTED DATA NOT REQUESTED, CO 99999
Generator Indicator:	SMALL QUANTITY GENERATOR
Transporter Indicator:	UNVERIFIED
TSD Indicator:	NOT A TSD, UNVERIFIED
Burner/Blender Indicator:	UNVERIFIED
HWF Market to Burner Indicator:	NO GENERATOR-MARKETING-TO-BURNER ACTIVITY
HWF Other Marketer Indicator:	NO OTHER MARKETER ACTIVITY
HWF Burner Indicator:	NO BURNER ACTIVITY
Used Oil Fuel Marketer to Burner Indicat:	NO MARKETING TO BURNER ACTIVITY
Used Oil Fuel Burner Indicator:	NO USED OIL FUEL BURNER ACTIVITY
Specification Used Oil Marketing Indicat:	NO SPEC. USED OIL FUEL MARKETING ACTIVITY
Utility Boiler Indicator:	NO ACTIVITY
Industrial Boiler Indicator:	NO ACTIVITY



* VISTA address includes enhanced city and ZIP.

For more information call VISTA Information Solutions, Inc. at 1 - 800 - 767 - 0403.

Report ID: 906001901

Date of Report: April 27, 2001

Version 2.7

Page #36

PROPERTY AND THE ADJACENT AREA (within 1 1/8 mile) CONT.

Industrial Furnace Indicator:	NO ACTIVITY
Underground Injection Control Indicator:	NO ACTIVITY
Used Oil Recycler Indicator:	UNVERIFIED
Used Oil Transporter Indicator:	NO USED OIL TRANSPORT/TRANSFER FACILITY ACTIVITY
Used Oil Processor/Re-refiner:	NO PROCESS/RE-REFINE ACTIVITY
Air Transporter Indicator:	DOES NOT TRANSPORT BY AIR
Rail Transportation Indicator:	DOES NOT TRANSPORT BY RAIL
Road Transportation Indicator:	DOES NOT TRANSPORT BY ROAD
Water Transportation Indicator:	DOES NOT TRANSPORT BY WATER
Generator Status:	RCRA REGULATED
Information Source:	NOTIFICATION
Date Submitted:	12/06/1988
Fields Not Reported by the Source	Other Transportation Indicator(1), Generator Status Description(1), Transporter Status Description(1), TSD Status Description(1), Burner/Blender Status Description(1), Transporter Status(1), TSD Status(1), Burner/Blender Status(1), Used Oil Recycler RCRA Regulatory Status(1)
Agency for this Site:	

VISTA Address*:	USGS WATER WELL ID #381627104365801 CO	VISTA ID#:	8902654
		Distance/Direction:	0.44 MI / NE
		Plotted as:	Point
USGS Wells - Federal Drinking Water Sources / SRC# 3		EPA/Agency ID:	N/A
Agency Address:	SAME AS ABOVE		
Well ID:	381627104365801		
Use:	INDUSTRIAL		
Depth:	29.00		
Latitude:	38.274166666666		
Longitude:	-104.61611111111		
Section Township Range:	SWSWSES25T020SR065WS		
Surface Elevation:	4668.		
Static Water Level:	14.00		
Date Well Drilled:	01/01/1940		
County FIPS:	8101		

Map ID
7D

VISTA Address*:	SHOP FACILITY 825 W ST PUEBLO, CO 81003	VISTA ID#:	811395
		Distance/Direction:	0.46 MI / NE
		Plotted as:	Point
STATE UST - State Underground Storage Tank / SRC# 183		Agency ID:	8638
Agency Address:	SAME AS ABOVE		
Facility ID:	8638		
Facility Name:	SHOP FACILITY		
Facility Address:	825 W ST		
Facility City:	PUEBLO		
Facility State:	CO		
Facility Zip:	81003		
Facility County:	PUEBLO		
Tank Size:	1000		
Tank Material:	UNKNOWN		

Map ID
7D



* VISTA address includes enhanced city and ZIP.

For more information call VISTA Information Solutions, Inc. at 1 - 800 - 767 - 0403.

Report ID: 906001901

Date of Report: April 27, 2001

Version 2.7

Page #37

PROPERTY AND THE ADJACENT AREA (within 1 1/8 mile) CONT.

Tank Product:	GASOLINE
Piping Material:	GALVANIZED STEEL
Tank Status:	PERMANENTLY OUT OF USE
Fields Not Reported by the Source	Date Installed(1)
Agency for this Site:	

VISTA Address*:	GERNERAL REFRACTORIES CO 721 WEST 3RD ST PUEBLO, CO 81003	VISTA ID#:	168588
		Distance/Direction:	0.28 MI / E
		Plotted as:	Point

Map ID
8A

STATE UST - State Underground Storage Tank / SRC# 183	Agency ID:	8347
--	------------	------

Agency Address:	GENERAL REFRACTORIES CO 721 W 3RD ST PUEBLO, CO 81003
Facility ID:	8347
Facility Name:	GENERAL REFRACTORIES CO
Facility Address:	721 W 3RD ST
Facility City:	PUEBLO
Facility State:	CO
Facility Zip:	81003
Facility County:	PUEBLO
Tank Size:	6000
Tank Material:	ASPHALT COATED OR BARE STEEL
Tank Product:	DIESEL
Piping Material:	UNKNOWN
Tank Status:	PERMANENTLY OUT OF USE
Tank Size:	500
Tank Material:	ASPHALT COATED OR BARE STEEL
Tank Product:	DIESEL
Piping Material:	UNKNOWN
Tank Status:	PERMANENTLY OUT OF USE
Fields Not Reported by the Source	Date Installed(2)
Agency for this Site:	

STATE LUST - State Leaking Underground Storage Tank / SRC# 184	Agency ID:	8347
---	------------	------

Agency Address:	GENERAL REFRACTORIES CO 721 W 3RD ST PUEBLO, CO 81003
Facility ID:	8347
Location Name:	GENERAL REFRACTORIES CO
Location Address:	721 W 3RD ST
Location City:	PUEBLO
Location State:	CO
Location Zip:	81003
Location County:	PUEBLO
Facilityid:	8347
Event ID:	1692
Is Active:	NO



PROPERTY AND THE ADJACENT AREA (within 1 1/8 mile) CONT.

VISTA Address*:	USGS WATER WELL ID #381609104365501 CO	VISTA ID#:	8902599
		Distance/Direction:	0.31 MI / E
		Plotted as:	Point
USGS Wells - Federal Drinking Water Sources / SRC# 3		EPA/Agency ID:	N/A
Agency Address:	SAME AS ABOVE		
Well ID:	381609104365501		
Use:	INDUSTRIAL		
Depth:	33.00		
Latitude:	38.269166666666		
Longitude:	-104.6152777777		
Section Township Range:	NWSWNES36T020SR065WS		
Surface Elevation:	4662.		
Static Water Level:	11.00		
Date Well Drilled:	01/01/1954		
County FIPS:	8101		

Map ID
8A

VISTA Address*:	CLIFF BRICE STATION 701 W 4TH ST PUEBLO, CO 81003	VISTA ID#:	1510125
		Distance/Direction:	0.31 MI / E
		Plotted as:	Point
STATE UST - State Underground Storage Tank / SRC# 183		Agency ID:	5384
Agency Address:	SAME AS ABOVE		
Facility ID:	5384		
Facility Name:	CLIFF BRICE STATION		
Facility Address:	701 W 4TH ST		
Facility City:	PUEBLO		
Facility State:	CO		
Facility Zip:	81003		
Facility County:	PUEBLO		
Tank Size:	6000		
Tank Material:	ASPHALT COATED OR BARE STEEL		
Tank Product:	GASOLINE		
Piping Material:	GALVANIZED STEEL		
Tank Status:	PERMANENTLY OUT OF USE		
Tank Size:	6000		
Tank Material:	ASPHALT COATED OR BARE STEEL		
Tank Product:	GASOLINE		
Piping Material:	GALVANIZED STEEL		
Tank Status:	PERMANENTLY OUT OF USE		
Tank Size:	6000		
Tank Material:	ASPHALT COATED OR BARE STEEL		
Tank Product:	GASOLINE		
Piping Material:	GALVANIZED STEEL		
Tank Status:	PERMANENTLY OUT OF USE		
Fields Not Reported by the Source	Date Installed(3)		
Agency for this Site:			

Map ID
8B



* VISTA address includes enhanced city and ZIP.

For more information call VISTA Information Solutions, Inc. at 1 - 800 - 767 - 0403.

Report ID: 906001901

Date of Report: April 27, 2001

Version 2.7

Page #39

PROPERTY AND THE ADJACENT AREA (within 1 1/8 mile) CONT.

STATE LUST - State Leaking Underground Storage Tank / SRC# 184	Agency ID:	5384
Agency Address:	SAME AS ABOVE	
Facility ID:	5384	
Location Name:	CLIFF BRICE STATION	
Location Address:	701 W 4TH ST	
Location City:	PUEBLO	
Location State:	CO	
Location Zip:	81003	
Location County:	PUEBLO	
Facilityid:	5384	
Event ID:	70	
Is Active:	NO	

VISTA Address*:	USGS WATER WELL ID #381616104365501 CO	VISTA ID#:	8902624
		Distance/Direction:	0.34 MI / E
		Plotted as:	Point
USGS Wells - Federal Drinking Water Sources / SRC# 3		EPA/Agency ID:	N/A

Map ID
8B

Agency Address:	SAME AS ABOVE
Well ID:	381616104365501
Use:	COMMERCIAL
Depth:	1491.
Latitude:	38.2711111111111
Longitude:	-104.615277777
Section Township Range:	SENEWWS36T02OSR065WS
Surface Elevation:	4665.
Date Well Drilled:	01/01/1963
County FIPS:	8101

VISTA Address*:	CLIFF BRICE STATIONS INC NO 108 620 W 4TH AVE PUEBLO, CO 81003	VISTA ID#:	811272
		Distance/Direction:	0.37 MI / E
		Plotted as:	Point

Map ID
8C

STATE UST - State Underground Storage Tank / SRC# 183	Agency ID:	5814
Agency Address:	CLIFF BRICE STATIONS 620 W 4TH ST PUEBLO, CO 81003	
Facility ID:	5814	
Facility Name:	CLIFF BRICE STATIONS	
Facility Address:	620 W 4TH ST	
Facility City:	PUEBLO	
Facility State:	CO	
Facility Zip:	81003	
Facility County:	PUEBLO	
Tank Size:	10000	
Tank Material:	CATHODICALLY PROTECTED STEEL	
Tank Product:	GASOLINE	
Piping Material:	FIBERGLASS REINFORCED PLASTIC	



* VISTA address includes enhanced city and ZIP.

For more information call VISTA Information Solutions, Inc. at 1 - 800 - 767 - 0403.

Report ID: 906001901

Date of Report: April 27, 2001

Version 2.7

Page #40

PROPERTY AND THE ADJACENT AREA (within 1 1/8 mile) CONT.

Tank Status:	<i>CURRENTLY IN USE</i>
Tank Size:	<i>10000</i>
Tank Material:	<i>CATHODICALLY PROTECTED STEEL</i>
Tank Product:	<i>GASOLINE</i>
Piping Material:	<i>FIBERGLASS REINFORCED PLASTIC</i>
Tank Status:	<i>CURRENTLY IN USE</i>
Tank Size:	<i>10000</i>
Tank Material:	<i>CATHODICALLY PROTECTED STEEL</i>
Tank Product:	<i>GASOLINE</i>
Piping Material:	<i>FIBERGLASS REINFORCED PLASTIC</i>
Tank Status:	<i>CURRENTLY IN USE</i>
Fields Not Reported by the Source	<i>Date Installed(3)</i>
Agency for this Site:	

VISTA Address*:	WATER DEPARTMENT MAINTENANCE FACILITY 301 N ELIZABETH ST PUEBLO, CO 81003	VISTA ID#:	7264736
		Distance/Direction:	0.37 MI / E
		Plotted as:	Point
STATE UST - State Underground Storage Tank / SRC# 183		Agency ID:	10298

Map ID
8C

Agency Address:	<i>SAME AS ABOVE</i>
Facility ID:	<i>10298</i>
Facility Name:	<i>WATER DEPARTMENT MAINTENANCE FACILITY</i>
Facility Address:	<i>301 N ELIZABETH ST</i>
Facility City:	<i>PUEBLO</i>
Facility State:	<i>CO</i>
Facility Zip:	<i>81003</i>
Facility County:	<i>PUEBLO</i>
Tank Size:	<i>10000</i>
Tank Material:	<i>CATHODICALLY PROTECTED STEEL</i>
Tank Product:	<i>GASOLINE</i>
Piping Material:	<i>FIBERGLASS REINFORCED PLASTIC</i>
Tank Status:	<i>CURRENTLY IN USE</i>
Tank Size:	<i>560</i>
Tank Material:	<i>ASPHALT COATED OR BARE STEEL</i>
Tank Product:	<i>USED OIL</i>
Piping Material:	<i>GALVANIZED STEEL</i>
Tank Status:	<i>PERMANENTLY OUT OF USE</i>
Tank Size:	<i>3000</i>
Tank Material:	<i>ASPHALT COATED OR BARE STEEL</i>
Tank Product:	<i>DIESEL</i>
Piping Material:	<i>GALVANIZED STEEL</i>
Tank Status:	<i>PERMANENTLY OUT OF USE</i>
Tank Size:	<i>6000</i>
Tank Material:	<i>CATHODICALLY PROTECTED STEEL</i>
Tank Product:	<i>DIESEL</i>
Piping Material:	<i>GALVANIZED STEEL</i>



PROPERTY AND THE ADJACENT AREA (within 1 1/8 mile) CONT.

Tank Status:	CURRENTLY IN USE
Tank Size:	6000
Tank Material:	ASPHALT COATED OR BARE STEEL
Tank Product:	GASOLINE
Piping Material:	GALVANIZED STEEL
Tank Status:	PERMANENTLY OUT OF USE
Fields Not Reported by the Source	Date Installed(5)
Agency for this Site:	

VISTA Address*:	LOAF N JUG INC NO 67 1525 W 4TH ST PUEBLO, CO 81004	VISTA ID#:	1510130
		Distance/Direction:	0.29 MI / SW
		Plotted as:	Point

Map ID
9

STATE UST - State Underground Storage Tank / SRC# 183	Agency ID:	9595
--	-------------------	------

Agency Address:	LOAF N JUG #67 1525 W 4TH ST PUEBLO, CO 81004
Facility ID:	9595
Facility Name:	LOAF N JUG #67
Facility Address:	1525 W 4TH ST
Facility City:	PUEBLO
Facility State:	CO
Facility Zip:	81004
Facility County:	PUEBLO

Tank Size:	9728
Tank Material:	FIBERGLASS REINFORCED PLASTIC
Tank Product:	GASOLINE
Piping Material:	FIBERGLASS REINFORCED PLASTIC
Tank Status:	CURRENTLY IN USE

Tank Size:	9728
Tank Material:	FIBERGLASS REINFORCED PLASTIC
Tank Product:	GASOLINE
Piping Material:	FIBERGLASS REINFORCED PLASTIC
Tank Status:	CURRENTLY IN USE

Tank Size:	9728
Tank Material:	FIBERGLASS REINFORCED PLASTIC
Tank Product:	GASOLINE
Piping Material:	FIBERGLASS REINFORCED PLASTIC
Tank Status:	CURRENTLY IN USE

Fields Not Reported by the Source	Date Installed(3)
Agency for this Site:	

STATE LUST - State Leaking Underground Storage Tank / SRC# 184	Agency ID:	13984
---	-------------------	-------

Agency Address:	LOAF N JUG 1525 W 4TH ST PUEBLO, CO 81004
Facility ID:	13984
Location Name:	LOAF N JUG
Location Address:	1525 W 4TH ST



* VISTA address includes enhanced city and ZIP.

For more information call VISTA Information Solutions, Inc. at 1 - 800 - 767 - 0403.

Report ID: 906001901

Date of Report: April 27, 2001

Version 2.7

Page #42

PROPERTY AND THE ADJACENT AREA (within 1 1/8 mile) CONT.

Location City:	PUEBLO
Location State:	CO
Location Zip:	81004
Location County:	PUEBLO
Facilityid:	13984
Event ID:	2291
Is Active:	NO

VISTA Address*:	LINCOLN SERVICE CENTER 100 LINCOLN ST PUEBLO, CO 81004	VISTA ID#:	811357
		Distance/Direction:	0.35 MI / SW
		Plotted as:	Point

Map ID

9

STATE UST - State Underground Storage Tank / SRC# 183	Agency ID:	9131
--	------------	------

Agency Address:	SAME AS ABOVE
Facility ID:	9131
Facility Name:	LINCOLN SERVICE CENTER
Facility Address:	100 LINCOLN ST
Facility City:	PUEBLO
Facility State:	CO
Facility Zip:	81004
Facility County:	PUEBLO

Tank Size:	560
Tank Material:	FIBERGLASS REINFORCED PLASTIC
Tank Product:	USED OIL
Piping Material:	FIBERGLASS REINFORCED PLASTIC
Tank Status:	PERMANENTLY OUT OF USE

Tank Size:	10000
Tank Material:	FIBERGLASS REINFORCED PLASTIC
Tank Product:	GASOLINE
Piping Material:	FIBERGLASS REINFORCED PLASTIC
Tank Status:	CURRENTLY IN USE

Tank Size:	10000
Tank Material:	FIBERGLASS REINFORCED PLASTIC
Tank Product:	GASOLINE
Piping Material:	FIBERGLASS REINFORCED PLASTIC
Tank Status:	CURRENTLY IN USE

Tank Size:	10000
Tank Material:	FIBERGLASS REINFORCED PLASTIC
Tank Product:	GASOLINE
Piping Material:	FIBERGLASS REINFORCED PLASTIC
Tank Status:	CURRENTLY IN USE

Fields Not Reported by the Source	Date Installed(4)
Agency for this Site:	

STATE LUST - State Leaking Underground Storage Tank / SRC# 184	Agency ID:	9131
---	------------	------

Agency Address:	SAME AS ABOVE
Facility ID:	9131



* VISTA address includes enhanced city and ZIP.

For more information call VISTA Information Solutions, Inc. at 1 - 800 - 767 - 0403.

Report ID: 906001901

Date of Report: April 27, 2001

Version 2.7

Page #43

PROPERTY AND THE ADJACENT AREA (within 1 1/8 mile) CONT.

Location Name:	LINCOLN SERVICE CENTER
Location Address:	100 LINCOLN ST
Location City:	PUEBLO
Location State:	CO
Location Zip:	81004
Location County:	PUEBLO
Facilityid:	9131
Event ID:	7671
Is Active:	NO

VISTA Address*:	510 W D ST PUEBLO, CO 81003	VISTA ID#:	65533751
		Distance/Direction:	0.31 MI / E
		Plotted as:	Point
State Spills / SRC# 186		Agency ID:	CO96-518

Map ID
10A

Agency Address:	SAME AS ABOVE
Case No:	CO96-518
Event Location:	510 W D ST
Event City:	PUEBLO
Event County:	PUEBLO
Event State:	CO
Event Zip:	81003-
Case No:	CO96-518
Event Time:	1230
Time Reported:	1345
Who Took Report:	JONES-HARD
NRC Reported:	Y
NRC No:	368756
PRP:	KOCH MATERIALS
PRP Contact:	CARL SUMRULD
PRP Address:	P O BOX 497
PRP City:	PUEBLO
PRP County:	PUEBLO
PRP State:	CO
PRP Zip:	81002-
PRP Phone:	719-543-8238-
Material1:	AC-10 ASPHALT
Quantity1:	150
Unit Measure1:	G
H2O Quantity1:	0
Quantity2:	0
H2O Quantity2:	0
Quantity3:	0
H2O Quantity3:	0
Source:	T
Source Type:	STORAGE TANK



* VISTA address includes enhanced city and ZIP.

For more information call VISTA Information Solutions, Inc. at 1 - 800 - 767 - 0403.

Report ID: 906001901

Date of Report: April 27, 2001

Version 2.7

Page #44

PROPERTY AND THE ADJACENT AREA (within 1 1/8 mile) CONT.

Cause:	E
Cause Info:	STORAGE TANK OVERFILLED INTOSECONDARY CONTAINMENT
Death:	0
Injury:	0
Evacuation:	N
Evacuation No:	0
Action:	ASPHALT IS BEING SCRAPED UP WILL BE RECYCLED IN THE HOT VAT.
Date Entered:	12/17/1996
Date Reported:	11/26/1996
Event Date:	11/26/1996
Time Entered:	9:37:22 AM
Material Type:	X
Fields Not Reported by the Source Agency for this Site:	Mile Marker(1), PRP Extension(1), H2O Unit Measure1(1), Material2(1), Unit Measure2(1), H2O Unit Measure2(1), Material3(1), Unit Measure3(1), H2O Unit Measure3(1), Medium(1), Waterway(1), Notified Name(1), Responder1(1), Responder2(1), Responder3(1)

VISTA Address*:	KOCH MATERIALS 510 WEST D STREET PUEBLO, CO 81003	VISTA ID#:	5563984
		Distance/Direction:	0.31 MI / E
		Plotted as:	Point

Map ID
10A

ERNS - Emergency Response Notification System / SRC# 8	EPA/Agency ID:	N/A
Agency Address:	SAME AS ABOVE	
Spill Date:	NOVEMBER 26, 1996	
Spill Location:	510 WEST D STREET	
Material Spilled:	AC10 ASPHALT	

VISTA Address*:	KOCH PERFORMANCE ASPHALT CO PUEBLO FAC 510 W D ST PUEBLO, CO 81003	VISTA ID#:	64791348
		Distance/Direction:	0.31 MI / E
		Plotted as:	Point

Map ID
10A

AST - Above Ground Storage Tank / SRC# 182	Agency ID:	14488
Agency Address:	SAME AS ABOVE	
Facility ID:	14488	
Facility Name:	KOCH PERFORMANCE ASPHALT COPUEBLO FAC	
Facility Address:	510 W D ST	
Facility City:	PUEBLO	
Facility State:	CO	
Facility Zip:	81003	
Facility County:	PUEBLO	
Tank Size:	14107	
Tank Material:	NOT LISTED	
Tank Product:	DIESEL	
Piping Material:	NOT LISTED	
Tank Status:	CURRENTLY IN USE	
Tank Size:	34138	
Tank Material:	NOT LISTED	



* VISTA address includes enhanced city and ZIP.

For more information call VISTA Information Solutions, Inc. at 1 - 800 - 767 - 0403.

Report ID: 906001901

Date of Report: April 27, 2001

Version 2.7

Page #45

PROPERTY AND THE ADJACENT AREA (within 1 1/8 mile) CONT.

Tank Product:	DIESEL
Piping Material:	NOT LISTED
Tank Status:	CURRENTLY IN USE
Fields Not Reported by the Source	Date Installed(2)
Agency for this Site:	

VISTA Address*:	HVH TRANSPORTATION CO 400 W D ST PUEBLO, CO 81003	VISTA ID#:	1511940
		Distance/Direction:	0.34 MI / SE
		Plotted as:	Point

Map ID
10A

STATE UST - State Underground Storage Tank / SRC# 183	Agency ID:	2107
--	------------	------

Agency Address:	SAME AS ABOVE
Facility ID:	2107
Facility Name:	HVH TRANSPORTATION CO
Facility Address:	400 W D ST
Facility City:	PUEBLO
Facility State:	CO
Facility Zip:	81003
Facility County:	PUEBLO
Tank Size:	4000
Tank Material:	ASPHALT COATED OR BARE STEEL
Tank Product:	DIESEL
Piping Material:	GALVANIZED STEEL
Tank Status:	PERMANENTLY OUT OF USE
Tank Size:	4000
Tank Material:	ASPHALT COATED OR BARE STEEL
Tank Product:	GASOLINE
Piping Material:	GALVANIZED STEEL
Tank Status:	PERMANENTLY OUT OF USE
Tank Size:	4000
Tank Material:	ASPHALT COATED OR BARE STEEL
Tank Product:	DIESEL
Piping Material:	GALVANIZED STEEL
Tank Status:	PERMANENTLY OUT OF USE
Tank Size:	2000
Tank Material:	ASPHALT COATED OR BARE STEEL
Tank Product:	HAZARDOUS SUBSTANCE
Piping Material:	GALVANIZED STEEL
Tank Status:	PERMANENTLY OUT OF USE
Fields Not Reported by the Source	Date Installed(4)
Agency for this Site:	



* VISTA address includes enhanced city and ZIP.

For more information call VISTA Information Solutions, Inc. at 1 - 800 - 767 - 0403.

Report ID: 906001901

Date of Report: April 27, 2001

Version 2.7

Page #46

PROPERTY AND THE ADJACENT AREA (within 1 1/8 mile) CONT.

VISTA Address*:	PETRO-MARK CORP 350 WEST D ST PUEBLO, CO 81003	VISTA ID#:	6565281
		Distance/Direction:	0.36 MI / SE
		Plotted as:	Point
AST - Above Ground Storage Tank / SRC# 182		Agency ID:	10967
Agency Address:	PETRO MARK 350 W D ST PUEBLO, CO 81003		
Facility ID:	10967		
Facility Name:	PETRO MARK		
Facility Address:	350 W D ST		
Facility City:	PUEBLO		
Facility State:	CO		
Facility Zip:	81003		
Facility County:	PUEBLO		
Tank Size:	5000		
Tank Material:	UNKNOWN		
Tank Product:	GASOLINE		
Piping Material:	FIBERGLASS REINFORCED PLASTIC		
Tank Status:	CURRENTLY IN USE		
Tank Size:	5700		
Tank Material:	UNKNOWN		
Tank Product:	DIESEL		
Piping Material:	FIBERGLASS REINFORCED PLASTIC		
Tank Status:	CURRENTLY IN USE		
Tank Size:	15000		
Tank Material:	UNKNOWN		
Tank Product:	DIESEL		
Piping Material:	FIBERGLASS REINFORCED PLASTIC		
Tank Status:	CURRENTLY IN USE		
Tank Size:	12000		
Tank Material:	UNKNOWN		
Tank Product:	GASOLINE		
Piping Material:	FIBERGLASS REINFORCED PLASTIC		
Tank Status:	CURRENTLY IN USE		
Tank Size:	12000		
Tank Material:	UNKNOWN		
Tank Product:	GASOLINE		
Piping Material:	FIBERGLASS REINFORCED PLASTIC		
Tank Status:	CURRENTLY IN USE		
Tank Size:	5000		
Tank Material:	UNKNOWN		
Tank Product:	GASOLINE		
Piping Material:	FIBERGLASS REINFORCED PLASTIC		
Tank Status:	CURRENTLY IN USE		
Tank Size:	10000		

Map ID

10A



* VISTA address includes enhanced city and ZIP.

For more information call VISTA Information Solutions, Inc. at 1 - 800 - 767 - 0403.

Report ID: 906001901

Date of Report: April 27, 2001

Version 2.7

Page #47

PROPERTY AND THE ADJACENT AREA (within 1 1/8 mile) CONT.

Tank Material:	UNKNOWN
Tank Product:	DIESEL
Piping Material:	FIBERGLASS REINFORCED PLASTIC
Tank Status:	CURRENTLY IN USE
Tank Size:	5700
Tank Material:	UNKNOWN
Tank Product:	UNKNOWN
Piping Material:	FIBERGLASS REINFORCED PLASTIC
Tank Status:	CURRENTLY IN USE
Tank Size:	5000
Tank Material:	UNKNOWN
Tank Product:	UNKNOWN
Piping Material:	FIBERGLASS REINFORCED PLASTIC
Tank Status:	CURRENTLY IN USE
Tank Size:	4100
Tank Material:	UNKNOWN
Tank Product:	UNKNOWN
Piping Material:	FIBERGLASS REINFORCED PLASTIC
Tank Status:	CURRENTLY IN USE
Tank Size:	5700
Tank Material:	UNKNOWN
Tank Product:	UNKNOWN
Piping Material:	FIBERGLASS REINFORCED PLASTIC
Tank Status:	CURRENTLY IN USE
Tank Size:	5000
Tank Material:	UNKNOWN
Tank Product:	UNKNOWN
Piping Material:	FIBERGLASS REINFORCED PLASTIC
Tank Status:	CURRENTLY IN USE
Tank Size:	5000
Tank Material:	UNKNOWN
Tank Product:	UNKNOWN
Piping Material:	FIBERGLASS REINFORCED PLASTIC
Tank Status:	CURRENTLY IN USE
Tank Size:	5000
Tank Material:	UNKNOWN
Tank Product:	UNKNOWN
Piping Material:	FIBERGLASS REINFORCED PLASTIC
Tank Status:	CURRENTLY IN USE
Tank Size:	5000
Tank Material:	UNKNOWN
Tank Product:	UNKNOWN
Piping Material:	FIBERGLASS REINFORCED PLASTIC
Tank Status:	CURRENTLY IN USE



* VISTA address includes enhanced city and ZIP.

For more information call VISTA Information Solutions, Inc. at 1 - 800 - 767 - 0403.

Report ID: 906001901

Date of Report: April 27, 2001

Version 2.7

Page #48

PROPERTY AND THE ADJACENT AREA (within 1 1/8 mile) CONT.

Tank Size:	5000
Tank Material:	UNKNOWN
Tank Product:	UNKNOWN
Piping Material:	FIBERGLASS REINFORCED PLASTIC
Tank Status:	CURRENTLY IN USE
Tank Size:	5000
Tank Material:	UNKNOWN
Tank Product:	GASOLINE
Piping Material:	FIBERGLASS REINFORCED PLASTIC
Tank Status:	CURRENTLY IN USE
Tank Size:	4100
Tank Material:	UNKNOWN
Tank Product:	UNKNOWN
Piping Material:	FIBERGLASS REINFORCED PLASTIC
Tank Status:	CURRENTLY IN USE
Fields Not Reported by the Source	Date Installed(8), Date Installed(8), Date Installed(2)
Agency for this Site:	

VISTA Address*:	STAR OIL CO BULK PLANT 350 W D ST PUEBLO, CO 81003	VISTA ID#:	4916690
		Distance/Direction:	0.36 MI / SE
		Plotted as:	Point

Map ID
10A

STATE LUST - State Leaking Underground Storage Tank / SRC# 184		Agency ID:	13027
Agency Address:	STAR OIL CO BULK PLANT 350 W D ST PUEBLO, CO 81002		
Facility ID:	13027		
Location Name:	STAR OIL CO BULK PLANT		
Location Address:	350 W D ST		
Location City:	PUEBLO		
Location State:	CO		
Location Zip:	81002		
Location County:	PUEBLO		
Facilityid:	13027		
Event ID:	200		
Is Active:	NO		

VISTA Address*:	USGS WATER WELL ID #381554104365601 CO	VISTA ID#:	8902568
		Distance/Direction:	0.38 MI / SE
		Plotted as:	Point

Map ID
10B

USGS Wells - Federal Drinking Water Sources / SRC# 3		EPA/Agency ID:	N/A
Agency Address:	SAME AS ABOVE		
Well ID:	381554104365601		
Use:	INDUSTRIAL		
Depth:	28.00		
Latitude:	38.265		
Longitude:	-104.615555555		



* VISTA address includes enhanced city and ZIP.

For more information call VISTA Information Solutions, Inc. at 1 - 800 - 767 - 0403.

Report ID: 906001901

Date of Report: April 27, 2001

Version 2.7

Page #49

PROPERTY AND THE ADJACENT AREA (within 1 1/8 mile) CONT.

Section Township Range:	NWNWSES36T020SR065WS
Surface Elevation:	4662.
Static Water Level:	15.00
Date Well Drilled:	01/01/1957
County FIPS:	8101

VISTA Address*:	JOHNNYS BOILER SHOP 201 W C ST PUEBLO, CO 81003	VISTA ID#:	1511079
		Distance/Direction:	0.42 MI / SE
		Plotted as:	Point

Map ID
10C

STATE UST - State Underground Storage Tank / SRC# 183	Agency ID:	5696
--	------------	------

Agency Address:	SAME AS ABOVE
Facility ID:	5696
Facility Name:	JOHNNYS BOILER SHOP
Facility Address:	201 W C ST
Facility City:	PUEBLO
Facility State:	CO
Facility Zip:	81003
Facility County:	PUEBLO

Tank Size:	500
Tank Material:	ASPHALT COATED OR BARE STEEL
Tank Product:	DIESEL
Piping Material:	UNKNOWN
Tank Status:	PERMANENTLY OUT OF USE

Tank Size:	1000
Tank Material:	ASPHALT COATED OR BARE STEEL
Tank Product:	GASOLINE
Piping Material:	UNKNOWN
Tank Status:	PERMANENTLY OUT OF USE

Fields Not Reported by the Source	Date Installed(2)
Agency for this Site:	

STATE LUST - State Leaking Underground Storage Tank / SRC# 184	Agency ID:	5696
---	------------	------

Agency Address:	SAME AS ABOVE
Facility ID:	5696
Location Name:	JOHNNYS BOILER SHOP
Location Address:	201 W C ST
Location City:	PUEBLO
Location State:	CO
Location Zip:	81003
Location County:	PUEBLO
Facilityid:	5696

Event ID:	5052
Is Active:	NO



* VISTA address includes enhanced city and ZIP.

For more information call VISTA Information Solutions, Inc. at 1 - 800 - 767 - 0403.

Report ID: 906001901

Date of Report: April 27, 2001

Version 2.7

Page #50

PROPERTY AND THE ADJACENT AREA (within 1 1/8 mile) CONT.

VISTA Address*:	MARTINEZ, BENNY 20 FRANCISCO LANE PUEBLO, CO 81003	VISTA ID#:	2239808
		Distance/Direction:	0.31 MI / N
		Plotted as:	Point
ERNS - Emergency Response Notification System / SRC# 8		EPA/Agency ID:	N/A
Agency Address:	<i>MARTINEZ, BENNY 20 FRANCISCO LANE PUEBLO, CO</i>		
Spill Date:	<i>OCTOBER 16, 1991</i>		
Spill Location:	<i>20 FRANCISCO LANE</i>		
Material Spilled:	<i>HERBICIDES/PESTICIDES</i>		

Map ID
11

VISTA Address*:	FRANCISCO LANE PESTICIDE 20 FRANCISCO LANE PUEBLO, CO 81003	VISTA ID#:	2262093
		Distance/Direction:	0.31 MI / N
		Plotted as:	Point
NFRAP / SRC# 18		Agency ID:	0801183
Agency Address:	<i>FRANCISCO LANE PESTICIDE 20 FRANCISCO LANE PUEBLO, CO 81004</i>		
EPA ID:	<i>COD983784315</i>		
Site ID:	<i>0801183</i>		
Financial Management System ID:	<i>08R8</i>		
EPA Region:	<i>08</i>		
USGS Hydrologic Unit Code:	<i>11020002</i>		
Ownership Type:	<i>UNKNOWN</i>		
Federal Facility Indicator:	<i>NOT A FEDERAL FACILITY</i>		
NPL Status:	<i>NOT ON THE NPL</i>		
Hazardous Waste Docket Flag:	<i>NOT ON THE HAZARDOUS WASTEDOCKET</i>		
Site Incident Category Description:	<i>ABANDONED</i>		
Action:	<i>ADMINISTRATIVE RECORD</i>		
Action Qualifier:	<i>ADMIN RECORD COMPILED FOR AREMOVAL EVENT</i>		
Action Lead:	<i>EPA FUND-FINANCED</i>		
Scheduled Start Date:	<i>NOVEMBER 25, 1991</i>		
Scheduled Completion Date:	<i>MARCH 16, 1992</i>		
Actual Start Date:	<i>NOVEMBER 25, 1991</i>		
Actual Completion Date:	<i>MARCH 16, 1992</i>		
Action:	<i>DISCOVERY</i>		
Action Lead:	<i>EPA FUND-FINANCED</i>		
Scheduled Completion Date:	<i>AUGUST 18, 1992</i>		
Actual Completion Date:	<i>AUGUST 18, 1992</i>		
Action:	<i>PRELIMINARY ASSESSMENT</i>		
Action Qualifier:	<i>HIGH</i>		
Action Lead:	<i>EPA FUND-FINANCED</i>		
Scheduled Completion Date:	<i>OCTOBER 18, 1993</i>		
Actual Completion Date:	<i>OCTOBER 18, 1993</i>		
Action Qualifier:	<i>SEARCH COMPLETE, NO VIABLE PRPS</i>		
Action Lead:	<i>FEDERAL ENFORCEMENT</i>		

Map ID
11



* VISTA address includes enhanced city and ZIP.

For more information call VISTA Information Solutions, Inc. at 1 - 800 - 767 - 0403.

Report ID: 906001901

Date of Report: April 27, 2001

Version 2.7

Page #51

PROPERTY AND THE ADJACENT AREA (within 1 1/8 mile) CONT.

Actual Start Date:	<i>FEBRUARY 12, 1992</i>
Actual Completion Date:	<i>JULY 8, 1993</i>
Action:	<i>REMOVAL ACTION</i>
Action Qualifier:	<i>STABILIZED</i>
Action Lead:	<i>EPA FUND-FINANCED</i>
Scheduled Start Date:	<i>NOVEMBER 25, 1991</i>
Scheduled Completion Date:	<i>APRIL 30, 1992</i>
Actual Start Date:	<i>NOVEMBER 25, 1991</i>
Actual Completion Date:	<i>APRIL 30, 1992</i>
Action:	<i>SCREENING SITE INSPECTION</i>
Action Qualifier:	<i>NFRAP (NO FUTHER REMEDIAL ACTION PLANNED)</i>
Action Lead:	<i>EPA FUND-FINANCED</i>
Scheduled Start Date:	<i>MARCH 31, 1995</i>
Scheduled Completion Date:	<i>DECEMBER 30, 1996</i>
Actual Start Date:	<i>FEBRUARY 3, 1995</i>
Actual Completion Date:	<i>DECEMBER 30, 1996</i>
Financial Transaction ID:	<i>0001</i>
Transaction Type:	<i>COMMITMENT</i>
Transaction Date:	<i>NOVEMBER 20, 1991</i>
Amount:	<i>\$ 35,000.00</i>
Financial Transaction ID:	<i>0001</i>
Transaction Type:	<i>DECOMMITMENT</i>
Transaction Date:	<i>NOVEMBER 20, 1991</i>
Amount:	<i>\$ 35,000.00</i>
Financial Transaction ID:	<i>0002</i>
Transaction Type:	<i>COMMITMENT</i>
Transaction Date:	<i>FEBRUARY 11, 1992</i>
Amount:	<i>\$ 75,000.00</i>
Financial Transaction ID:	<i>0002</i>
Transaction Type:	<i>DECOMMITMENT</i>
Transaction Date:	<i>FEBRUARY 11, 1992</i>
Amount:	<i>\$ 75,000.00</i>
Financial Transaction ID:	<i>0003</i>
Transaction Type:	<i>COMMITMENT</i>
Transaction Date:	<i>FEBRUARY 27, 1992</i>
Amount:	<i>\$ 40,000.00</i>
Financial Transaction ID:	<i>0003</i>
Transaction Type:	<i>DECOMMITMENT</i>
Transaction Date:	<i>FEBRUARY 27, 1992</i>
Amount:	<i>\$ 40,000.00</i>
Financial Transaction ID:	<i>0004</i>
Transaction Type:	<i>ACTUAL OBLIGATION</i>
Transaction Date:	<i>NOVEMBER 23, 1991</i>
Amount:	<i>\$ 35,000.00</i>



* VISTA address includes enhanced city and ZIP.

For more information call VISTA Information Solutions, Inc. at 1 - 800 - 767 - 0403.

Report ID: 906001901

Date of Report: April 27, 2001

Version 2.7

Page #52

PROPERTY AND THE ADJACENT AREA (within 1 1/8 mile) CONT.

Financial Transaction ID:	0004
Transaction Type:	DECOMMITMENT
Transaction Date:	APRIL 14, 1992
Amount:	\$ 20,000.00
Financial Transaction ID:	0005
Transaction Type:	COMMITMENT
Transaction Date:	APRIL 14, 1992
Amount:	\$ 20,000.00
Financial Transaction ID:	0008
Transaction Type:	ACTUAL OBLIGATION
Transaction Date:	FEBRUARY 11, 1992
Amount:	\$ 75,000.00
Financial Transaction ID:	0009
Transaction Type:	ACTUAL OBLIGATION
Transaction Date:	FEBRUARY 27, 1992
Amount:	\$ 40,000.00
Financial Transaction ID:	0010
Transaction Type:	ACTUAL OBLIGATION
Transaction Date:	APRIL 14, 1992
Amount:	\$ 20,000.00
Operable Unit ID:	00
Operable Unit Name:	SITEWIDE
Fields Not Reported by the Source Agency for this Site:	Action Qualifier(1), Scheduled Start Date(3), Actual Start Date(2), Action(1), Scheduled Completion Date(1), Description(1)

VISTA Address*:	USGS WATER WELL ID #381626104371001 CO	VISTA ID#:	8902652
		Distance/Direction:	0.32 MI / NE
		Plotted as:	Point
USGS Wells - Federal Drinking Water Sources / SRC# 3		EPA/Agency ID:	N/A
Agency Address:	SAME AS ABOVE		
Well ID:	381626104371001		
Use:	IRRIGATION		
Depth:	31.00		
Latitude:	38.273888888888		
Longitude:	-104.6194444444		
Section Township Range:	SWSEWS25T020SR065WS		
Surface Elevation:	4668.		
Static Water Level:	14.00		
Date Well Drilled:	01/01/1957		
County FIPS:	8101		

Map ID

12



* VISTA address includes enhanced city and ZIP.

For more information call VISTA Information Solutions, Inc. at 1 - 800 - 767 - 0403.

Report ID: 906001901

Date of Report: April 27, 2001

Version 2.7

Page #53

PROPERTY AND THE ADJACENT AREA (within 1 1/8 mile) CONT.

VISTA Address*:	GUS WHOLESALE MEAT FOOD 901 W 9TH ST PUEBLO, CO 81003	VISTA ID#:	811330
		Distance/Direction:	0.41 MI / NE
		Plotted as:	Point
STATE UST - State Underground Storage Tank / SRC# 183		Agency ID:	11144
Agency Address:		SAME AS ABOVE	
Facility ID:		11144	
Facility Name:		GUS WHOLESALE MEAT FOOD	
Facility Address:		901 W 9TH ST	
Facility City:		PUEBLO	
Facility State:		CO	
Facility Zip:		81003	
Facility County:		PUEBLO	
Tank Size:		999999999	
Tank Material:		ASPHALT COATED OR BARE STEEL	
Tank Product:		GASOLINE	
Piping Material:		BARE STEEL	
Tank Status:		PERMANENTLY OUT OF USE	
Tank Size:		999999999	
Tank Material:		ASPHALT COATED OR BARE STEEL	
Tank Product:		GASOLINE	
Piping Material:		BARE STEEL	
Tank Status:		PERMANENTLY OUT OF USE	
Fields Not Reported by the Source		Date Installed(2)	
Agency for this Site:			

Map ID
12

VISTA Address*:	US POSTAL SERVICE 304 S VICTORIA AVE PUEBLO, CO 81003	VISTA ID#:	811488
		Distance/Direction:	0.44 MI / SE
		Plotted as:	Point
STATE UST - State Underground Storage Tank / SRC# 183		Agency ID:	389
Agency Address:		SAME AS ABOVE	
Facility ID:		389	
Facility Name:		US POSTAL SERVICE	
Facility Address:		304 S VICTORIA AVE	
Facility City:		PUEBLO	
Facility State:		CO	
Facility Zip:		81003	
Facility County:		PUEBLO	
Tank Size:		8000	
Tank Material:		ASPHALT COATED OR BARE STEEL	
Tank Product:		GASOLINE	
Piping Material:		UNKNOWN	
Tank Status:		PERMANENTLY OUT OF USE	
Fields Not Reported by the Source		Date Installed(1)	
Agency for this Site:			

Map ID
13



* VISTA address includes enhanced city and ZIP.

For more information call VISTA Information Solutions, Inc. at 1 - 800 - 767 - 0403.

Report ID: 906001901

Date of Report: April 27, 2001

Version 2.7

Page #54

PROPERTY AND THE ADJACENT AREA (within 1 1/8 mile) CONT.

STATE LUST - State Leaking Underground Storage Tank / SRC# 184	Agency ID:	389
Agency Address:	SAME AS ABOVE	
Facility ID:	389	
Location Name:	US POSTAL SERVICE	
Location Address:	304 S VICTORIA AVE	
Location City:	PUEBLO	
Location State:	CO	
Location Zip:	81003	
Location County:	PUEBLO	
Facilityid:	389	
Event ID:	1217	
Is Active:	NO	

VISTA Address*:	SOUTHERN PACIFIC RAIL ROAD 400 W. B STREET PUEBLO, CO 81003	VISTA ID#:	8101513
		Distance/Direction:	0.35 MI / SE
		Plotted as:	Point

Map ID
13A

ERNS - Emergency Response Notification System / SRC# 8	EPA/Agency ID:	N/A
Agency Address:	SOUTHERN PACIFIC RAIL ROAD 400 W. B STREET PUEBLO, CO	
Spill Date:	APRIL 20, 1996	
Spill Location:	400 W. B STREET	
Material Spilled:	ACETONE	

VISTA Address*:	CHEETAH GAS STA 502 W ABRIENDO AVE PUEBLO, CO 81004	VISTA ID#:	811434
		Distance/Direction:	0.35 MI / SW
		Plotted as:	Point

Map ID
14

STATE UST - State Underground Storage Tank / SRC# 183	Agency ID:	11054
Agency Address:	SAME AS ABOVE	
Facility ID:	11054	
Facility Name:	CHEETAH GAS STA	
Facility Address:	502 W ABRIENDO AVE	
Facility City:	PUEBLO	
Facility State:	CO	
Facility Zip:	81004	
Facility County:	PUEBLO	
Tank Size:	10000	
Tank Material:	ASPHALT COATED OR BARE STEEL	
Tank Product:	GASOLINE	
Piping Material:	GALVANIZED STEEL	
Tank Status:	PERMANENTLY OUT OF USE	
Tank Size:	5000	
Tank Material:	ASPHALT COATED OR BARE STEEL	
Tank Product:	GASOLINE	
Piping Material:	GALVANIZED STEEL	
Tank Status:	PERMANENTLY OUT OF USE	



* VISTA address includes enhanced city and ZIP.

For more information call VISTA Information Solutions, Inc. at 1 - 800 - 767 - 0403.

Report ID: 906001901

Date of Report: April 27, 2001

Version 2.7

Page #55

PROPERTY AND THE ADJACENT AREA (within 1 1/8 mile) CONT.

Tank Size:	5000
Tank Material:	ASPHALT COATED OR BARE STEEL
Tank Product:	GASOLINE
Piping Material:	GALVANIZED STEEL
Tank Status:	PERMANENTLY OUT OF USE
Fields Not Reported by the Source	Date Installed(3)
Agency for this Site:	

VISTA Address*:	DIAMOND SHAMROCK NO 1171 430 W ABRIENDO PUEBLO, CO 81004	VISTA ID#:	5546612
		Distance/Direction:	0.38 MI / SW
		Plotted as:	Point

Map ID

14

STATE UST - State Underground Storage Tank / SRC# 183	Agency ID:	2554
--	------------	------

Agency Address:	SHAMROCK #1171 430 W ABRIENDO PUEBLO, CO 81004
Facility ID:	2554
Facility Name:	SHAMROCK #1171
Facility Address:	430 W ABRIENDO
Facility City:	PUEBLO
Facility State:	CO
Facility Zip:	81004
Facility County:	PUEBLO

Tank Size:	12000
Tank Material:	FIBERGLASS REINFORCED PLASTIC
Tank Product:	GASOLINE
Piping Material:	FIBERGLASS REINFORCED PLASTIC
Tank Status:	CURRENTLY IN USE

Tank Size:	12000
Tank Material:	FIBERGLASS REINFORCED PLASTIC
Tank Product:	GASOLINE
Piping Material:	FIBERGLASS REINFORCED PLASTIC
Tank Status:	CURRENTLY IN USE

Tank Size:	12000
Tank Material:	FIBERGLASS REINFORCED PLASTIC
Tank Product:	GASOLINE
Piping Material:	FIBERGLASS REINFORCED PLASTIC
Tank Status:	CURRENTLY IN USE

Fields Not Reported by the Source	Date Installed(3)
Agency for this Site:	

STATE LUST - State Leaking Underground Storage Tank / SRC# 184	Agency ID:	2554
---	------------	------

Agency Address:	SHAMROCK #1171 430 W ABRIENDO PUEBLO, CO 81004
Facility ID:	2554
Location Name:	SHAMROCK #1171
Location Address:	430 W ABRIENDO
Location City:	PUEBLO



* VISTA address includes enhanced city and ZIP.

For more information call VISTA Information Solutions, Inc. at 1 - 800 - 767 - 0403.

Report ID: 906001901

Date of Report: April 27, 2001

Version 2.7

Page #56

PROPERTY AND THE ADJACENT AREA (within 1 1/8 mile) CONT.

Location State:	CO
Location Zip:	81004
Location County:	PUEBLO
Facilityid:	2554
Event ID:	8347
Is Active:	NO

VISTA Address*:	ESTES INDUSTRIES INC 205 N ELIZABETH ST PUEBLO, CO 81003	VISTA ID#:	4916751
		Distance/Direction:	0.38 MI / E
		Plotted as:	Point

Map ID
15

STATE UST - State Underground Storage Tank / SRC# 183	Agency ID:	1704
Agency Address:	SAME AS ABOVE	
Facility ID:	1704	
Facility Name:	ESTES INDUSTRIES INC	
Facility Address:	205 N ELIZABETH ST	
Facility City:	PUEBLO	
Facility State:	CO	
Facility Zip:	81003	
Facility County:	PUEBLO	
Tank Size:	8000	
Tank Material:	UNKNOWN	
Tank Product:	DIESEL	
Piping Material:	UNKNOWN	
Tank Status:	PERMANENTLY OUT OF USE	
Fields Not Reported by the Source	Date Installed(1)	
Agency for this Site:		

STATE LUST - State Leaking Underground Storage Tank / SRC# 184	Agency ID:	1704
Agency Address:	SAME AS ABOVE	
Facility ID:	1704	
Location Name:	ESTES INDUSTRIES INC	
Location Address:	205 N ELIZABETH ST	
Location City:	PUEBLO	
Location State:	CO	
Location Zip:	81003	
Location County:	PUEBLO	
Facilityid:	1704	
Event ID:	2566	
Is Active:	NO	

VISTA Address*:	PUEBLO BRAKE CLUTCH INC 515 W. 2ND STREET PUEBLO, CO 81003	VISTA ID#:	341894
		Distance/Direction:	0.45 MI / E
		Plotted as:	Point

Map ID
15

RCRA-Violations / SRC# 11	EPA ID:	COD032138208
Agency Address:	SAME AS ABOVE	
Violation Number:	COD032138208S0001	



* VISTA address includes enhanced city and ZIP.

For more information call VISTA Information Solutions, Inc. at 1 - 800 - 767 - 0403.

Report ID: 906001901

Date of Report: April 27, 2001

Version 2.7

Page #57

PROPERTY AND THE ADJACENT AREA (within 1 1/8 mile) CONT.

Area of Violation:	GENERATOR-ALL REQUIREMENTS	
Violation Class:	CLASS 2	
Priority Indicator:	NOT REPORTED	
Date Determined:	04/01/1988	
Date Resolved:	09/25/1988	
Scheduled Response Date:	09/25/1988	
Enforcement Action Number:	19880825001	
Enforcement Action Date:	08/25/1988	
Lead Agency:	STATE	
Violation Number:	COD032138208S0002	
Area of Violation:	GENERATOR-ALL REQUIREMENTS	
Violation Class:	CLASS 2	
Priority Indicator:	NOT REPORTED	
Date Determined:	10/26/1988	
Date Resolved:	09/14/1989	
Scheduled Response Date:	04/30/1989	
Enforcement Action Number:	19890127002	
Enforcement Action Date:	01/27/1989	
Lead Agency:	STATE	
Fields Not Reported by the Source Agency for this Site:	Enforcement Action Type(2)	
RCRA-SmGen - RCRA-Small Generator / SRC# 15	EPA ID:	COD032138208
Agency Address:	SAME AS ABOVE	
EPA Region:	08	
Mailing Address:	515 W. 2ND STREET PUEBLO, CO 81003	
Significant Non-Complier Indicator:	HANDLER IS NOT A SIGNIFICANT NON-COMPLIER AT BEGINNING OF FISCAL YEAR.	
RCRA Facility Classification(s):	HANDLER IS NOT A MEMBER OF THE SUBJECT TO CORRECTIVE ACTION UNIVERSE. HANDLER IS NOT A MEMBER OF THE RCRA REGULATED TRANSPORTER UNIVERSE. HANDLER IS NOT A MEMBER OF THE VERIFIED FULLY-REGULATED GENERATOR UNIVERSE. HANDLER IS A MEMBER OF THE VERIFIED SMALL QUANTITY GENERATOR UNIVERSE. HANDLER IS NOT A MEMBER OF THE VERIFIED CONDITIONALLY EXEMPT SMALL QUANTITY GENERATOR UNIVERSE. FACILITY IS NOT A MEMBER OF THE VERIFIED STORAGE/TREATMENT UNIVERSE. FACILITY IS NOT A MEMBER OF THE VERIFIED LAND DISPOSAL UNIVERSE. FACILITY IS NOT A MEMBER OF THE VERIFIED COMBUSTION UNIVERSE.	
Notification Type:	NOTIFICATION DATA - CORE	
Contact:	RICHARD FLICK	
Title:	VICE PRESIDENT	
Phone:	(303) 544-7686	
Contact Address:	515 W. 2ND STREET PUEBLO, CO 81003	
Owner/Operator Indicator:	CURRENT OWNER	
Owner/Operator Type:	PRIVATE	
Owner/Operator Name:	GERALDINE FLICK	



* VISTA address includes enhanced city and ZIP.

For more information call VISTA Information Solutions, Inc. at 1 - 800 - 767 - 0403.

Report ID: 906001901

Date of Report: April 27, 2001

Version 2.7

Page #58

PROPERTY AND THE ADJACENT AREA (within 1 1/8 mile) CONT.

Phone:	(999) 999-9999
Address:	DATA NOT REQUESTED DATA NOT REQUESTED, CO 99999
Generator Indicator:	SMALL QUANTITY GENERATOR
Transporter Indicator:	UNVERIFIED
TSD Indicator:	NOT A TSD, UNVERIFIED
Burner/Blender Indicator:	UNVERIFIED
HWF Market to Burner Indicator:	NO GENERATOR-MARKETING-TO-BURNER ACTIVITY
HWF Other Marketer Indicator:	NO OTHER MARKETER ACTIVITY
HWF Burner Indicator:	NO BURNER ACTIVITY
Used Oil Fuel Marketer to Burner Indicat:	NO MARKETING TO BURNER ACTIVITY
Used Oil Fuel Burner Indicator:	NO USED OIL FUEL BURNER ACTIVITY
Specification Used Oil Marketing Indicat:	NO SPEC. USED OIL FUEL MARKETING ACTIVITY
Utility Boiler Indicator:	NO ACTIVITY
Industrial Boiler Indicator:	NO ACTIVITY
Industrial Furnace Indicator:	NO ACTIVITY
Underground Injection Control Indicator:	NO ACTIVITY
Used Oil Recycler Indicator:	UNVERIFIED
Used Oil Transporter Indicator:	NO USED OIL TRANSPORT/TRANSFER FACILITY ACTIVITY
Used Oil Processor/Re-refiner:	NO PROCESS/RE-REFINE ACTIVITY
Air Transporter Indicator:	DOES NOT TRANSPORT BY AIR
Rail Transportation Indicator:	DOES NOT TRANSPORT BY RAIL
Road Transportation Indicator:	DOES NOT TRANSPORT BY ROAD
Water Transportation Indicator:	DOES NOT TRANSPORT BY WATER
Generator Status:	RCRA REGULATED
Information Source:	NOTIFICATION
Date Submitted:	09/24/1986
Evaluation Number:	19880401001
Evaluation Type:	NON-FINANCIAL RECORD REVIEW.
Evaluation Date:	04/01/1988
Lead Agency:	STATE
Evaluation Number:	19881026002
Evaluation Type:	COMPLIANCE EVALUATION INSPECTION.
Evaluation Date:	10/26/1988
Lead Agency:	STATE
Evaluation Number:	19890914003
Evaluation Type:	COMPLIANCE SCHEDULE EVALUATION.
Evaluation Date:	09/14/1989
Lead Agency:	STATE
Fields Not Reported by the Source Agency for this Site:	Other Transportation Indicator(1), Generator Status Description(1), Transporter Status Description(1), TSD Status Description(1), Burner/Blender Status Description(1), Transporter Status(1), TSD Status(1), Burner/Blender Status(1), Used Oil Recycler RCRA Regulatory Status(1), Evaluation Coverage Area(3)



* VISTA address includes enhanced city and ZIP.

For more information call VISTA Information Solutions, Inc. at 1 - 800 - 767 - 0403.

Report ID: 906001901

Date of Report: April 27, 2001

Version 2.7

Page #59

PROPERTY AND THE ADJACENT AREA (within 1 1/8 mile) CONT.

VISTA Address*:	LAMPSTONE LIMITED 602 W 6TH ST PUEBLO, CO 81003	VISTA ID#:	65699625
		Distance/Direction:	0.42 MI / NE
		Plotted as:	Point
ERNS - Emergency Response Notification System / SRC# 8		Agency ID:	637619
Agency Address:	SAME AS ABOVE		
Name:	LAMPSTONE LIMITED		
Location:	602 W 6TH ST		
City:	PUEBLO		
State:	CO		
Zip:	81003		
County:	PUEBLO		
Discharger ID:	637619		
Discharger Name:	BROWN, DOUG		
Discharger Company:	LAMPSTONE LIMITED		
Discharger Address:	3773 CHERRY CREEK DRIVE N SUITE 1020		
Discharger City:	DENVER		
Discharger State:	CO		
Discharger Phone:	303-329-3363		
Report Number:	495357		
Report Date:	08/17/1999		
Report Time:	1322		
Spill Date:	08/14/1999		
Spill Time:	2130		
Air Release:	YES		
Land Release:	NO		
Water Release:	NO		
Ground Release:	NO		
Facility Release:	NO		
Other Release:	NO		
Comments:	<p>CALLER ESTIMATES AMOUNT OF MATERIAL AT 5-15 GALS /RELEASED WAS SECURED ON 14AUG 2230AND REPAIRS COMPLETED AT 0300 15AUG SURGE TANK ON AMMONIA COMPRESSORS / SOLENOID VALVE ON TANK RUPTURED RELEASEIS SECURED 602 WEST 6TH ST FD CORDONED OFF 3 SQ BLOCK AREA TO TRAFFIC FOR ABOUT 1 HOUR WX: CLEAR /TEMP: 70 / WIND: W LIGHT</p>		
Material Spilled:	AMMONIA, ANHYDROUS		
Material Quantity:	00000000.00		
Units:	UNK		
Lbs:	0000000000.00		
Fields Not Reported by the Source Agency for this Site:	Zip4(1), Discharger County(1), Discharger Zip(1), Discharger Phone2(1), Media Affected(1), Cause(1), Source(1), Number of Injuries(1), Number of Deaths(1), CAS Number(1)		

Map ID

16



* VISTA address includes enhanced city and ZIP.

For more information call VISTA Information Solutions, Inc. at 1 - 800 - 767 - 0403.

Report ID: 906001901

Date of Report: April 27, 2001

Version 2.7

Page #60

PROPERTY AND THE ADJACENT AREA (within 1 1/8 mile) CONT.

VISTA Address*:	602 W 6TH STREET PUEBLO, CO 81003	VISTA ID#:	65533996
		Distance/Direction:	0.42 MI / NE
		Plotted as:	Point
State Spills / SRC# 186		Agency ID:	CO97-295

Map ID

16

Agency Address:	SAME AS ABOVE
Case No:	CO97-295
Event Location:	602 W 6TH STREET
Event City:	PUEBLO
Event County:	PUEBLO
Event State:	CO
Event Zip:	81003-
Case No:	CO97-295
Event Time:	1800
Time Reported:	1700
Who Took Report:	KELLEY, CHRYS
NRC Reported:	N
PRP:	ESTRADA FOODS
PRP Contact:	PAUL TURNER
PRP Address:	602 W. 6TH STREET
PRP City:	PUEBLO
PRP County:	PUEBLO
PRP State:	CO
PRP Zip:	81003-
PRP Phone:	719-542-3400-
Material1:	AMMONIA, ANHYDROUS
Quantity1:	8000
Unit Measure1:	P
H2O Quantity1:	0
Material2:	OTHER OIL, OIL WITH NO CHRISCOD
Quantity2:	0
H2O Quantity2:	0
Quantity3:	0
H2O Quantity3:	0
Source:	T
Source Type:	ABOVE GROUND STORAGE TANK
Medium:	F
Cause:	F
Cause Info:	COMPRESSOR MOTOR
Death:	0
Injury:	0
Evacuation No:	0
Date Entered:	7/29/1997
Date Reported:	6/23/1997
Event Date:	6/20/1997
Time Entered:	11:04:47 A



* VISTA address includes enhanced city and ZIP.

For more information call VISTA Information Solutions, Inc. at 1 - 800 - 767 - 0403.

Report ID: 906001901

Date of Report: April 27, 2001

Version 2.7

Page #61

PROPERTY AND THE ADJACENT AREA (within 1 1/8 mile) CONT.

Responder1	PUEBLO FIRE DEPARTMENT
Material Type:	H
Case No:	CO97-295
Response:	SEVERAL LEVEL A ENTRIES. MAINTENANCE MAN WENT IN IN LEVEL A AND SHUT OFF VALVE. FLOOR TROUGH IN FACILITY SUPPOSED TO DRAIN TO SEWER, ACTUALLY DRAINS TO GROUND: AMMONIA OIL BUBBLING OUT OF SOIL.
Comments:	AST INDOORS 8,000 LB AMMONIATANK COMPRESSOR MOTOR FROZE, LINE BROKE; 2500 LBSALLEGEDLY RELEASED INDOORS VAPORSLEAKED TO OUTSIDE.
Fields Not Reported by the Source Agency for this Site:	Mile Marker(1), NRC No(1), PRP Extension(1), H2O Unit Measure1(1), Unit Measure2(1), H2O Unit Measure2(1), Material3(1), Unit Measure3(1), H2O Unit Measure3(1), Waterway(1), Evacuation(1), Action(1), Notified Name(1), Responder2(1), Responder3(1)

VISTA Address*:	USGS WATER WELL ID #381621104365202 CO	VISTA ID#:	8902634
		Distance/Direction:	0.43 MI / NE
		Plotted as:	Point

Map ID

16

USGS Wells - Federal Drinking Water Sources / SRC# 3	EPA/Agency ID:	N/A
Agency Address:	SAME AS ABOVE	
Well ID:	381621104365202	
Use:	INDUSTRIAL	
Depth:	30.00	
Latitude:	38.2725	
Longitude:	-104.6144444444	
Section Township Range:	NWNWNE36T020SR065WS	
Surface Elevation:	4666.	
Static Water Level:	15.00	
Date Well Drilled:	01/01/1948	
County FIPS:	8101	

VISTA Address*:	USGS WATER WELL ID #381621104365201 CO	VISTA ID#:	8902633
		Distance/Direction:	0.43 MI / NE
		Plotted as:	Point

Map ID

16

USGS Wells - Federal Drinking Water Sources / SRC# 3	EPA/Agency ID:	N/A
Agency Address:	SAME AS ABOVE	
Well ID:	381621104365201	
Use:	INDUSTRIAL	
Depth:	33.00	
Latitude:	38.2725	
Longitude:	-104.6144444444	
Section Township Range:	NWNWNE36T020SR065WS	
Surface Elevation:	4665.	
Static Water Level:	11.00	
County FIPS:	8101	



* VISTA address includes enhanced city and ZIP.

For more information call VISTA Information Solutions, Inc. at 1 - 800 - 767 - 0403.

Report ID: 906001901

Date of Report: April 27, 2001

Version 2.7

Page #62

PROPERTY AND THE ADJACENT AREA (within 1 1/8 mile) CONT.

VISTA Address*:	CENTRAL STATES ROOFING CO 528 W 4TH ST PUEBLO, CO 81003	VISTA ID#:	811258
		Distance/Direction:	0.44 MI / E
		Plotted as:	Point
STATE UST - State Underground Storage Tank / SRC# 183		Agency ID:	10949
Agency Address:	SAME AS ABOVE		
Facility ID:	10949		
Facility Name:	CENTRAL STATES ROOFING CO		
Facility Address:	528 W 4TH ST		
Facility City:	PUEBLO		
Facility State:	CO		
Facility Zip:	81003		
Facility County:	PUEBLO		
Tank Size:	500		
Tank Material:	ASPHALT COATED OR BARE STEEL		
Tank Product:	GASOLINE		
Piping Material:	BARE STEEL		
Tank Status:	PERMANENTLY OUT OF USE		
Tank Size:	1000		
Tank Material:	ASPHALT COATED OR BARE STEEL		
Tank Product:	GASOLINE		
Piping Material:	BARE STEEL		
Tank Status:	PERMANENTLY OUT OF USE		
Fields Not Reported by the Source	Date Installed(2)		
Agency for this Site:			

Map ID

17A

VISTA Address*:	GRAND RENTAL CENTER INC 219 N GRAND PUEBLO, CO 81003	VISTA ID#:	811329
		Distance/Direction:	0.53 MI / E
		Plotted as:	Point
STATE UST - State Underground Storage Tank / SRC# 183		Agency ID:	7896
Agency Address:	SAME AS ABOVE		
Facility ID:	7896		
Facility Name:	GRAND RENTAL CENTER INC		
Facility Address:	219 N GRAND		
Facility City:	PUEBLO		
Facility State:	CO		
Facility Zip:	81003		
Facility County:	PUEBLO		
Tank Size:	1000		
Tank Material:	ASPHALT COATED OR BARE STEEL		
Tank Product:	GASOLINE		
Piping Material:	BARE STEEL		
Tank Status:	PERMANENTLY OUT OF USE		
Tank Size:	1000		
Tank Material:	ASPHALT COATED OR BARE STEEL		
Tank Product:	DIESEL		

Map ID

17B



* VISTA address includes enhanced city and ZIP.

For more information call VISTA Information Solutions, Inc. at 1 - 800 - 767 - 0403.

Report ID: 906001901

Date of Report: April 27, 2001

Version 2.7

Page #63

PROPERTY AND THE ADJACENT AREA (within 1 1/8 mile) CONT.

Piping Material:	<i>GALVANIZED STEEL</i>
Tank Status:	<i>PERMANENTLY OUT OF USE</i>
Fields Not Reported by the Source	<i>Date Installed(2)</i>
Agency for this Site:	
STATE LUST - State Leaking Underground Storage Tank / SRC# 184	Agency ID: 7896
Agency Address:	<i>SAME AS ABOVE</i>
Facility ID:	<i>7896</i>
Location Name:	<i>GRAND RENTAL CENTER INC</i>
Location Address:	<i>219 N GRAND</i>
Location City:	<i>PUEBLO</i>
Location State:	<i>CO</i>
Location Zip:	<i>81003</i>
Location County:	<i>PUEBLO</i>
Facilityid:	<i>7896</i>
Event ID:	<i>544</i>
Is Active:	<i>NO</i>

VISTA Address*:	3RD GRAND 3RD GRAND PUEBLO, CO	VISTA ID#:	<i>5546561</i>
		Distance/Direction:	<i>0.54 MI / E</i>
		Plotted as:	<i>Point</i>
STATE LUST - State Leaking Underground Storage Tank / SRC# 178	EPA/Agency ID:	N/A	
Agency Address:	<i>SAME AS ABOVE</i>		
Description / Comment:	<i>COUNTY: PUEBLO</i>		

Map ID
17B

VISTA Address*:	RITAS MEXICAN FOOD RESTAURANT 302 N GRAND AVE PUEBLO, CO 81003	VISTA ID#:	<i>5149560</i>
		Distance/Direction:	<i>0.55 MI / E</i>
		Plotted as:	<i>Point</i>
STATE LUST - State Leaking Underground Storage Tank / SRC# 184	Agency ID:	13176	
Agency Address:	<i>SAME AS ABOVE</i>		
Facility ID:	<i>13176</i>		
Location Name:	<i>RITAS MEXICAN FOOD RESTAURANT</i>		
Location Address:	<i>302 N GRAND AVE</i>		
Location City:	<i>PUEBLO</i>		
Location State:	<i>CO</i>		
Location Zip:	<i>81003</i>		
Location County:	<i>PUEBLO</i>		
Facilityid:	<i>13176</i>		
Event ID:	<i>3126</i>		
Is Active:	<i>NO</i>		

Map ID
17B



* VISTA address includes enhanced city and ZIP.

For more information call VISTA Information Solutions, Inc. at 1 - 800 - 767 - 0403.

Report ID: 906001901

Date of Report: April 27, 2001

Version 2.7

Page #64

PROPERTY AND THE ADJACENT AREA (within 1 1/8 mile) CONT.

VISTA Address*:	AAMCO TRANSMISSIONS 407 N GRAND AVE PUEBLO, CO 81003	VISTA ID#:	1512677
		Distance/Direction:	0.54 MI / E
		Plotted as:	Point

Map ID

17C

STATE UST - State Underground Storage Tank / SRC# 183	Agency ID:	6330
Agency Address:	AAMCO TRANSMISSIONS 407 N GRAND AVE CANON CITY, CO 81212	
Facility ID:	6330	
Facility Name:	AAMCO TRANSMISSIONS	
Facility Address:	407 N GRAND AVE	
Facility City:	CANON CITY	
Facility State:	CO	
Facility Zip:	81212	
Facility County:	FREMONT	
Tank Size:	500	
Tank Material:	UNKNOWN	
Tank Product:	USED OIL	
Piping Material:	UNKNOWN	
Tank Status:	PERMANENTLY OUT OF USE	
Fields Not Reported by the Source	Date Installed(1)	
Agency for this Site:		

STATE LUST - State Leaking Underground Storage Tank / SRC# 184	Agency ID:	6330
Agency Address:	AAMCO TRANSMISSIONS 407 N GRAND AVE CANON CITY, CO 81212	
Facility ID:	6330	
Location Name:	AAMCO TRANSMISSIONS	
Location Address:	407 N GRAND AVE	
Location City:	CANON CITY	
Location State:	CO	
Location Zip:	81212	
Location County:	FREMONT	
Facilityid:	6330	
Event ID:	2807	
Is Active:	NO	

Map ID

17C

VISTA Address*:	UNKNOWN 409 N GRAND AVE PUEBLO, CO 81003	VISTA ID#:	7264853
		Distance/Direction:	0.55 MI / E
		Plotted as:	Point

STATE UST - State Underground Storage Tank / SRC# 183	Agency ID:	4842
Agency Address:	UNKNOWN 409 N GRAND AVE PUEBLO, CO 81004	
Facility ID:	4842	
Facility Name:	UNKNOWN	
Facility Address:	409 N GRAND AVE	
Facility City:	PUEBLO	
Facility State:	CO	



* VISTA address includes enhanced city and ZIP.

For more information call VISTA Information Solutions, Inc. at 1 - 800 - 767 - 0403.

Report ID: 906001901

Date of Report: April 27, 2001

Version 2.7

Page #65

PROPERTY AND THE ADJACENT AREA (within 1 1/8 mile) CONT.

Facility Zip:	81004
Facility County:	PUEBLO
Tank Size:	500
Tank Material:	UNKNOWN
Tank Product:	USED OIL
Piping Material:	UNKNOWN
Tank Status:	PERMANENTLY OUT OF USE
Fields Not Reported by the Source	Date Installed(1)
Agency for this Site:	

VISTA Address*:	NW TRANSPORT SERVICE 919 CRAIG ST PUEBLO, CO 81003	VISTA ID#:	811391
		Distance/Direction:	0.46 MI / NE
		Plotted as:	Point

Map ID

18

STATE UST - State Underground Storage Tank / SRC# 183	Agency ID:	6937
--	------------	------

Agency Address:	SAME AS ABOVE
Facility ID:	6937
Facility Name:	NW TRANSPORT SERVICE
Facility Address:	919 CRAIG ST
Facility City:	PUEBLO
Facility State:	CO
Facility Zip:	81003
Facility County:	PUEBLO
Tank Size:	1000
Tank Material:	ASPHALT COATED OR BARE STEEL
Tank Product:	DIESEL
Piping Material:	GALVANIZED STEEL
Tank Status:	PERMANENTLY OUT OF USE
Fields Not Reported by the Source	Date Installed(1)
Agency for this Site:	

STATE LUST - State Leaking Underground Storage Tank / SRC# 184	Agency ID:	6937
---	------------	------

Agency Address:	SAME AS ABOVE
Facility ID:	6937
Location Name:	NW TRANSPORT SERVICE
Location Address:	919 CRAIG ST
Location City:	PUEBLO
Location State:	CO
Location Zip:	81003
Location County:	PUEBLO
Facilityid:	6937
Event ID:	6853
Is Active:	YES



* VISTA address includes enhanced city and ZIP.

For more information call VISTA Information Solutions, Inc. at 1 - 800 - 767 - 0403.

Report ID: 906001901

Date of Report: April 27, 2001

Version 2.7

Page #66

PROPERTY AND THE ADJACENT AREA (within 1 1/8 mile) CONT.

VISTA Address*:	SMITH SHEET METAL 827 W 10TH ST PUEBLO, CO 81003	VISTA ID#:	811446
		Distance/Direction:	0.50 MI / NE
		Plotted as:	Point
STATE UST - State Underground Storage Tank / SRC# 183		Agency ID:	10822
Agency Address:		SAME AS ABOVE	
Facility ID:		10822	
Facility Name:		SMITH SHEET METAL	
Facility Address:		827 W 10TH ST	
Facility City:		PUEBLO	
Facility State:		CO	
Facility Zip:		81003	
Facility County:		PUEBLO	
Tank Size:		1000	
Tank Material:		ASPHALT COATED OR BARE STEEL	
Tank Product:		GASOLINE	
Piping Material:		GALVANIZED STEEL	
Tank Status:		PERMANENTLY OUT OF USE	
Fields Not Reported by the Source		Date Installed(1)	
Agency for this Site:			

Map ID
18

VISTA Address*:	LONGS AUTO TRUCK REPAIR 116 S GREENWOOD PUEBLO, CO 81003	VISTA ID#:	7264865
		Distance/Direction:	0.48 MI / E
		Plotted as:	Point
STATE UST - State Underground Storage Tank / SRC# 183		Agency ID:	5208
Agency Address:		LONGS AUTO TRUCK REPAIR 116 S GREENWOOD PUEBLO, CO 81008	
Facility ID:		5208	
Facility Name:		LONGS AUTO TRUCK REPAIR	
Facility Address:		116 S GREENWOOD	
Facility City:		PUEBLO	
Facility State:		CO	
Facility Zip:		81008	
Facility County:		PUEBLO	
Tank Size:		6000	
Tank Material:		UNKNOWN	
Tank Product:		UNKNOWN	
Piping Material:		UNKNOWN	
Tank Status:		PERMANENTLY OUT OF USE	
Tank Size:		1000	
Tank Material:		UNKNOWN	
Tank Product:		UNKNOWN	
Piping Material:		UNKNOWN	
Tank Status:		PERMANENTLY OUT OF USE	
Tank Size:		3000	
Tank Material:		UNKNOWN	

Map ID
19



* VISTA address includes enhanced city and ZIP.

For more information call VISTA Information Solutions, Inc. at 1 - 800 - 767 - 0403.

Report ID: 906001901

Date of Report: April 27, 2001

Version 2.7

Page #67

PROPERTY AND THE ADJACENT AREA (within 1 1/8 mile) CONT.

Tank Product:	UNKNOWN
Piping Material:	UNKNOWN
Tank Status:	PERMANENTLY OUT OF USE
Tank Size:	2000
Tank Material:	UNKNOWN
Tank Product:	UNKNOWN
Piping Material:	UNKNOWN
Tank Status:	PERMANENTLY OUT OF USE
Fields Not Reported by the Source	Date Installed(4)
Agency for this Site:	

VISTA Address*:	HURLEYS SALES SERVICE 101 N GRAND AVE PUEBLO, CO 81003	VISTA ID#:	811332
		Distance/Direction:	0.54 MI / E
		Plotted as:	Point

Map ID

19

STATE UST - State Underground Storage Tank / SRC# 183	Agency ID:	3936
Agency Address:	SAME AS ABOVE	
Facility ID:	3936	
Facility Name:	HURLEYS SALES SERVICE	
Facility Address:	101 N GRAND AVE	
Facility City:	PUEBLO	
Facility State:	CO	
Facility Zip:	81003	
Facility County:	PUEBLO	
Tank Size:	4000	
Tank Material:	ASPHALT COATED OR BARE STEEL	
Tank Product:	GASOLINE	
Piping Material:	UNKNOWN	
Tank Status:	PERMANENTLY OUT OF USE	
Tank Size:	999999999	
Tank Material:	ASPHALT COATED OR BARE STEEL	
Tank Product:	GASOLINE	
Piping Material:	UNKNOWN	
Tank Status:	PERMANENTLY OUT OF USE	
Tank Size:	6000	
Tank Material:	ASPHALT COATED OR BARE STEEL	
Tank Product:	GASOLINE	
Piping Material:	UNKNOWN	
Tank Status:	PERMANENTLY OUT OF USE	
Tank Size:	999999999	
Tank Material:	ASPHALT COATED OR BARE STEEL	
Tank Product:	USED OIL	
Piping Material:	UNKNOWN	
Tank Status:	PERMANENTLY OUT OF USE	
Tank Size:	4000	
Tank Material:	ASPHALT COATED OR BARE STEEL	



* VISTA address includes enhanced city and ZIP.

For more information call VISTA Information Solutions, Inc. at 1 - 800 - 767 - 0403.

Report ID: 906001901

Date of Report: April 27, 2001

Version 2.7

Page #68

PROPERTY AND THE ADJACENT AREA (within 1 1/8 mile) CONT.

Tank Product:	DIESEL
Piping Material:	UNKNOWN
Tank Status:	PERMANENTLY OUT OF USE
Fields Not Reported by the Source Agency for this Site:	Date Installed(5)

VISTA Address*:	PUEBLO SERVICE CENTER 105 S VICTORIA ST PUEBLO, CO 81003	VISTA ID#:	7102573
		Distance/Direction:	0.49 MI / E
		Plotted as:	Point

Map ID
20

STATE LUST - State Leaking Underground Storage Tank / SRC# 184	Agency ID:	12362
Agency Address:	SAME AS ABOVE	
Facility ID:	12362	
Location Name:	PUEBLO SERVICE CENTER	
Location Address:	105 S VICTORIA ST	
Location City:	PUEBLO	
Location State:	CO	
Location Zip:	81003	
Location County:	PUEBLO	
Facilityid:	12362	
Event ID:	3309	
Is Active:	NO	

VISTA Address*:	WEST PLAINS ENERGY - PUEBLO STATION 105 SOUTH VICTORIA PUEBLO, CO 81003	VISTA ID#:	3105364
		Distance/Direction:	0.49 MI / E
		Plotted as:	Point

Map ID
20

RCRA-SmGen - RCRA-Small Generator / SRC# 15	EPA ID:	COT090010729
Agency Address:	WESTPLAINS ENERGY -PUEBLO SRV CNTR 105 SO VICTORIA AVENUE PUEBLO, CO 81003	
EPA Region:	08	
Mailing Address:	PO BOX 75 PUEBLO, CO 81002	
Significant Non-Complier Indicator:	HANDLER IS NOT A SIGNIFICANT NON-COMPLIER AT BEGINNING OF FISCAL YEAR.	
RCRA Facility Classification(s):	HANDLER IS NOT A MEMBER OF THE SUBJECT TO CORRECTIVE ACTION UNIVERSE. HANDLER IS NOT A MEMBER OF THE RCRA REGULATED TRANSPORTER UNIVERSE. HANDLER IS NOT A MEMBER OF THE VERIFIED FULLY-REGULATED GENERATOR UNIVERSE. HANDLER IS A MEMBER OF THE VERIFIED SMALL QUANTITY GENERATOR UNIVERSE. HANDLER IS NOT A MEMBER OF THE VERIFIED CONDITIONALLY EXEMPT SMALL QUANTITY GENERATOR UNIVERSE. FACILITY IS NOT A MEMBER OF THE VERIFIED STORAGE/TREATMENT UNIVERSE. FACILITY IS NOT A MEMBER OF THE VERIFIED LAND DISPOSAL UNIVERSE. FACILITY IS NOT A MEMBER OF THE VERIFIED COMBUSTION UNIVERSE.	
Notification Type:	NOTIFICATION DATA - CORE	
Contact:	RUSSELL HOGE	
Title:	PLANT MANAGER	
Phone:	(719) 546-6414	
Contact Address:	PO BOX 75	



* VISTA address includes enhanced city and ZIP.

For more information call VISTA Information Solutions, Inc. at 1 - 800 - 767 - 0403.

Report ID: 906001901

Date of Report: April 27, 2001

Version 2.7

Page #69

PROPERTY AND THE ADJACENT AREA (within 1 1/8 mile) CONT.

Owner/Operator Indicator:	PUEBLO, CO 81002 PREVIOUS OWNER
Owner/Operator Type:	PRIVATE
Owner/Operator Name:	CENTRAL TELEPHONE UTILITIESCORP
Phone:	(999) 999-9999
Address:	DATA NOT REQUESTED DATA NOT REQUESTED, CO 99999
Owner/Operator Indicator:	CURRENT OWNER
Owner/Operator Type:	PRIVATE
Owner/Operator Name:	WESTPLAINS ENERGY
Phone:	(719) 545-0360
Address:	PO BOX 75 PUEBLO, CO 81002
Generator Indicator:	SMALL QUANTITY GENERATOR
Transporter Indicator:	UNVERIFIED
TSD Indicator:	NOT A TSD, UNVERIFIED
Burner/Blender Indicator:	UNVERIFIED
HWF Market to Burner Indicator:	NO GENERATOR-MARKETING-TO-BURNER ACTIVITY
HWF Other Marketer Indicator:	NO OTHER MARKETER ACTIVITY
HWF Burner Indicator:	NO BURNER ACTIVITY
Used Oil Fuel Marketer to Burner Indicat:	NO MARKETING TO BURNER ACTIVITY
Used Oil Fuel Burner Indicator:	NO USED OIL FUEL BURNER ACTIVITY
Specification Used Oil Marketing Indicat:	NO SPEC. USED OIL FUEL MARKETING ACTIVITY
Utility Boiler Indicator:	NO ACTIVITY
Industrial Boiler Indicator:	NO ACTIVITY
Industrial Furnace Indicator:	NO ACTIVITY
Underground Injection Control Indicator:	NO ACTIVITY
Used Oil Recycler Indicator:	UNVERIFIED
Used Oil Transporter Indicator:	NO USED OIL TRANSPORT/TRANSFER FACILITY ACTIVITY
Used Oil Processor/Re-refiner:	NO PROCESS/RE-REFINE ACTIVITY
Air Transporter Indicator:	DOES NOT TRANSPORT BY AIR
Rail Transportation Indicator:	DOES NOT TRANSPORT BY RAIL
Road Transportation Indicator:	DOES NOT TRANSPORT BY ROAD
Water Transportation Indicator:	DOES NOT TRANSPORT BY WATER
Generator Status:	RCRA REGULATED
Information Source:	NOTIFICATION
Date Submitted:	07/13/1993
Information Source:	NOTIFICATION
Date Submitted:	11/19/1980
Fields Not Reported by the Source Agency for this Site:	Other Transportation Indicator(1), Generator Status Description(1), Transporter Status Description(1), TSD Status Description(1), Burner/Blender Status Description(1), Transporter Status(1), TSD Status(1), Burner/Blender Status(1), Used Oil Recycler RCRA Regulatory Status(1)



* VISTA address includes enhanced city and ZIP.

For more information call VISTA Information Solutions, Inc. at 1 - 800 - 767 - 0403.

Report ID: 906001901

Date of Report: April 27, 2001

Version 2.7

Page #70

PROPERTY AND THE ADJACENT AREA (within 1 1/8 mile) CONT.

NFRAP / SRC# 18		Agency ID:	0800342
Agency Address:	S. COLORADO POWER PLANT SERVICE AREA 105 S VICTORIA AVE PUEBLO, CO 81002		
EPA ID:	COT090010729		
Site ID:	0800342		
EPA Region:	08		
USGS Hydrologic Unit Code:	11020003		
Ownership Type:	OTHER		
Federal Facility Indicator:	NOT A FEDERAL FACILITY		
NPL Status:	NOT ON THE NPL		
Hazardous Waste Docket Flag:	NOT ON THE HAZARDOUS WASTEDOCKET		
Action	DISCOVERY		
Action Lead:	EPA FUND-FINANCED		
Scheduled Completion Date	JUNE 1, 1981		
Actual Completion Date:	JUNE 1, 1981		
Action	PRELIMINARY ASSESSMENT		
Action Qualifier	NFRAP (NO FUTHER REMEDIAL ACTION PLANNED)		
Action Lead:	EPA FUND-FINANCED		
Scheduled Completion Date	MARCH 1, 1983		
Actual Completion Date:	MARCH 1, 1983		
Action	SCREENING SITE INSPECTION		
Action Qualifier	NFRAP (NO FUTHER REMEDIAL ACTION PLANNED)		
Action Lead:	EPA FUND-FINANCED		
Scheduled Completion Date	APRIL 1, 1983		
Actual Completion Date:	APRIL 1, 1983		
Operable Unit ID:	00		
Operable Unit Name:	SITEWIDE		
Alias ID:	101		
Alias Name:	PUEBLO GENERAL STOREROOM		
Fields Not Reported by the Source	Financial Management System ID(1), Site Incident Category Description(2), Action Qualifier(1), Scheduled Start Date(3), Actual Start Date(3), Address(1)		
Agency for this Site:			

VISTA Address*:	PUEBLO COPPER ARSENATE	VISTA ID#:	62002584
	105 S VICTORIA ST	Distance/Direction:	0.49 MI / E
	MUSCATINE, CO 52761	Plotted as:	Point

Map ID

20

CERCLIS / SRC# 17		Agency ID:	0801686
Agency Address:	PUEBLO COPPER ARSENATE 105 S VICTORIA ST PUEBLO, CO 81002		
EPA ID:	COSFN0801686		
Site ID:	0801686		
EPA Region:	08		
Ownership Type:	PRIVATE		
Federal Facility Indicator:	NOT A FEDERAL FACILITY		
NPL Status:	NOT ON THE NPL		
Action:	DISCOVERY		



* VISTA address includes enhanced city and ZIP.

For more information call VISTA Information Solutions, Inc. at 1 - 800 - 767 - 0403.

Report ID: 906001901

Date of Report: April 27, 2001

Version 2.7

Page #71

PROPERTY AND THE ADJACENT AREA (within 1 1/8 mile) CONT.

Action Lead:	EPA FUND-FINANCED
Scheduled Completion Date:	DECEMBER 31, 1997
Actual Completion Date:	NOVEMBER 7, 1997
Action:	PRELIMINARY ASSESSMENT
Action Qualifier:	NFRAP (NO FUTHER REMEDIAL ACTION PLANNED)
Action Lead:	STATE, FUND FINANCED
Scheduled Completion Date:	DECEMBER 31, 1998
Actual Completion Date:	NOVEMBER 4, 1998
Site Description:	NUGGETS OF BLUE-GREEN MATERIAL HIGH IN COPPER AND ARSENIC FOUND DURING DEVELOPMENT ACTIVITIES. THEY MAY HAVE BEEN CARRIED IN AS DEBRIS DURING A FLOOD IN 1921.
Operable Unit ID:	00
Operable Unit Name:	SITEWIDE
Fields Not Reported by the Source	Financial Management System ID(1), USGS Hydrologic Unit Code(1), Hazardous Waste Docket Flag(1), Site Incident Category Description(2), Action Qualifier(1), Scheduled Start Date(2), Actual Start Date(2)
Agency for this Site:	

VISTA Address*:	CENDEL-COLORADO SERVICE CENTER	VISTA ID#:	1515825
	105 S VICTORIA	Distance/Direction:	0.49 MI / E
	PUEBLO, CO 81003	Plotted as:	Point

Map ID
20

STATE UST - State Underground Storage Tank / SRC# 183	Agency ID:	211
Agency Address:	SAME AS ABOVE	
Facility ID:	211	
Facility Name:	CENDEL-COLORADO SERVICE CENTER	
Facility Address:	105 S VICTORIA	
Facility City:	PUEBLO	
Facility State:	CO	
Facility Zip:	81003	
Facility County:	PUEBLO	
Tank Size:	10000	
Tank Material:	ASPHALT COATED OR BARE STEEL	
Tank Product:	GASOLINE	
Piping Material:	UNKNOWN	
Tank Status:	PERMANENTLY OUT OF USE	
Tank Size:	10000	
Tank Material:	ASPHALT COATED OR BARE STEEL	
Tank Product:	GASOLINE	
Piping Material:	UNKNOWN	
Tank Status:	PERMANENTLY OUT OF USE	
Tank Size:	550	
Tank Material:	ASPHALT COATED OR BARE STEEL	
Tank Product:	USED OIL	
Piping Material:	BARE STEEL	
Tank Status:	PERMANENTLY OUT OF USE	
Fields Not Reported by the Source	Date Installed(3)	
Agency for this Site:		



* VISTA address includes enhanced city and ZIP.

For more information call VISTA Information Solutions, Inc. at 1 - 800 - 767 - 0403.

Report ID: 906001901

Date of Report: April 27, 2001

Version 2.7

Page #72

PROPERTY AND THE ADJACENT AREA (within 1 1/8 mile) CONT.

STATE LUST - State Leaking Underground Storage Tank / SRC# 184		Agency ID:	211
Agency Address:	SAME AS ABOVE		
Facility ID:	211		
Location Name:	CENTEL-COLORADO SERVICE CENTER		
Location Address:	105 S VICTORIA		
Location City:	PUEBLO		
Location State:	CO		
Location Zip:	81003		
Location County:	PUEBLO		
Facilityid:	211		
Event ID:	5406		
Is Active:	NO		

VISTA Address*:	USGS WATER WELL ID #381623104375002 CO	VISTA ID#:	8902639
		Distance/Direction:	0.49 MI / NW
		Plotted as:	Point
USGS Wells - Federal Drinking Water Sources / SRC# 3		EPA/Agency ID:	N/A

Map ID
21A

Agency Address:	SAME AS ABOVE		
Well ID:	381623104375002		
Use:	INDUSTRIAL		
Depth:	24.00		
Latitude:	38.273055555555		
Longitude:	-104.630555555555		
Section Township Range:	NENWNES35T02OSR065WS		
Surface Elevation:	4675.		
Static Water Level:	12.00		
Date Well Drilled:	01/01/1952		
County FIPS:	8101		

VISTA Address*:	USGS WATER WELL ID #381623104375001 CO	VISTA ID#:	8902638
		Distance/Direction:	0.49 MI / NW
		Plotted as:	Point
USGS Wells - Federal Drinking Water Sources / SRC# 3		EPA/Agency ID:	N/A

Map ID
21A

Agency Address:	SAME AS ABOVE		
Well ID:	381623104375001		
Use:	INDUSTRIAL		
Depth:	23.00		
Latitude:	38.273055555555		
Longitude:	-104.630555555555		
Section Township Range:	NENWNES35T02OSR065WS		
Surface Elevation:	4675.		
Static Water Level:	16.00		
Date Well Drilled:	01/01/1956		
County FIPS:	8101		



* VISTA address includes enhanced city and ZIP.

For more information call VISTA Information Solutions, Inc. at 1 - 800 - 767 - 0403.

Report ID: 906001901

Date of Report: April 27, 2001

Version 2.7

Page #73

PROPERTY AND THE ADJACENT AREA (within 1 1/8 mile) CONT.

VISTA Address*:	USGS WATER WELL ID #381624104375701 CO	VISTA ID#:	8902646
		Distance/Direction:	0.59 MI / NW
		Plotted as:	Point
USGS Wells - Federal Drinking Water Sources / SRC# 3		EPA/Agency ID:	N/A
Agency Address:	SAME AS ABOVE		
Well ID:	381624104375701		
Use:	INDUSTRIAL		
Depth:	25.00		
Latitude:	38.273333333333		
Longitude:	-104.6325		
Section Township Range:	SESWSES26T020SR065WS		
Surface Elevation:	4675.		
Static Water Level:	12.00		
Date Well Drilled:	01/01/1954		
County FIPS:	8101		

Map ID
21B

VISTA Address*:	USGS WATER WELL ID #381624104375702 CO	VISTA ID#:	8902647
		Distance/Direction:	0.59 MI / NW
		Plotted as:	Point
USGS Wells - Federal Drinking Water Sources / SRC# 3		EPA/Agency ID:	N/A
Agency Address:	SAME AS ABOVE		
Well ID:	381624104375702		
Use:	INDUSTRIAL		
Depth:	24.00		
Latitude:	38.273333333333		
Longitude:	-104.6325		
Section Township Range:	SESWSES26T020SR065WS		
Surface Elevation:	4675.		
Static Water Level:	12.00		
Date Well Drilled:	01/01/1952		
County FIPS:	8101		

Map ID
21B

VISTA Address*:	BLACK MULE GAS CO #1 200 W ABRIENDO AVE PUEBLO, CO 81004	VISTA ID#:	811433
		Distance/Direction:	0.50 MI / S
		Plotted as:	Point
STATE UST - State Underground Storage Tank / SRC# 183		Agency ID:	11043
Agency Address:	SAME AS ABOVE		
Facility ID:	11043		
Facility Name:	BLACK MULE GAS CO #1		
Facility Address:	200 W ABRIENDO AVE		
Facility City:	PUEBLO		
Facility State:	CO		
Facility Zip:	81004		
Facility County:	PUEBLO		
Tank Size:	10000		
Tank Material:	ASPHALT COATED OR BARE STEEL		

Map ID
22A



* VISTA address includes enhanced city and ZIP.

For more information call VISTA Information Solutions, Inc. at 1 - 800 - 767 - 0403.

Report ID: 906001901

Date of Report: April 27, 2001

Version 2.7

Page #74

PROPERTY AND THE ADJACENT AREA (within 1 1/8 mile) CONT.

Tank Product:	GASOLINE
Piping Material:	GALVANIZED STEEL
Tank Status:	PERMANENTLY OUT OF USE
Tank Size:	4000
Tank Material:	ASPHALT COATED OR BARE STEEL
Tank Product:	GASOLINE
Piping Material:	GALVANIZED STEEL
Tank Status:	PERMANENTLY OUT OF USE
Tank Size:	2000
Tank Material:	ASPHALT COATED OR BARE STEEL
Tank Product:	GASOLINE
Piping Material:	GALVANIZED STEEL
Tank Status:	PERMANENTLY OUT OF USE
Tank Size:	550
Tank Material:	ASPHALT COATED OR BARE STEEL
Tank Product:	GASOLINE
Piping Material:	GALVANIZED STEEL
Tank Status:	PERMANENTLY OUT OF USE
Fields Not Reported by the Source Agency for this Site:	Date Installed(4)

STATE LUST - State Leaking Underground Storage Tank / SRC# 184	Agency ID:	11043
Agency Address:	SAME AS ABOVE	
Facility ID:	11043	
Location Name:	BLACK MULE GAS CO #1	
Location Address:	200 W ABRIENDO AVE	
Location City:	PUEBLO	
Location State:	CO	
Location Zip:	81004	
Location County:	PUEBLO	
Facilityid:	11043	
Event ID:	3854	
Is Active:	NO	

VISTA Address*:	PUBLIC SERVICE OF CO 121 QUINCY AVE PUEBLO, CO 81004	VISTA ID#:	8103226
		Distance/Direction:	0.52 MI / S
		Plotted as:	Point

Map ID
22A

ERNS - Emergency Response Notification System / SRC# 8	EPA/Agency ID:	N/A
Agency Address:	PUBLIC SERVICE OF CO 121 QUINCY AVE PUEBLO, CO	
Spill Date:	NOVEMBER 4, 1993	
Spill Location:	121 QUINCY AVE	
Material Spilled:	NATURAL GAS	



* VISTA address includes enhanced city and ZIP.

For more information call VISTA Information Solutions, Inc. at 1 - 800 - 767 - 0403.

Report ID: 906001901

Date of Report: April 27, 2001

Version 2.7

Page #75

PROPERTY AND THE ADJACENT AREA (within 1 1/8 mile) CONT.

VISTA Address*:	SCHMIDT, MCCORMICK ASSOC. 119 COLORADO AVE. PUEBLO, CO 81004	VISTA ID#:	8101781
		Distance/Direction:	0.59 MI / S
		Plotted as:	Point
ERNS - Emergency Response Notification System / SRC# 8		EPA/Agency ID:	N/A
Agency Address:	SAME AS ABOVE		
Spill Date:	SEPTEMBER 10, 1993		
Spill Location:	119 COLORADO AVE.		
Material Spilled:	CARBURATOR FLUID		

Map ID
22B

VISTA Address*:	HARP 100 UNION PUEBLO, CO 81003	VISTA ID#:	7100990
		Distance/Direction:	0.58 MI / E
		Plotted as:	Point
STATE LUST - State Leaking Underground Storage Tank / SRC# 184		Agency ID:	13828
Agency Address:	SAME AS ABOVE		
Facility ID:	13828		
Location Name:	HARP		
Location Address:	100 UNION		
Location City:	PUEBLO		
Location State:	CO		
Location Zip:	81003		
Location County:	PUEBLO		
Facilityid:	13828		
Event ID:	4443		
Is Active:	NO		

Map ID
23A

VISTA Address*:	PUEBLO TRANSPORTATION COMPANY 350 SOUTH ELIZABETH PUEBLO, CO 81003	VISTA ID#:	341928
		Distance/Direction:	0.59 MI / E
		Plotted as:	Point
RCRA-SmGen - RCRA-Small Generator / SRC# 15		EPA ID:	COD118835487
Agency Address:	SAME AS ABOVE		
EPA Region:	08		
Mailing Address:	350 SOUTH GRAND AVE PUEBLO, CO 81003		
Significant Non-Complier Indicator:	HANDLER IS NOT A SIGNIFICANT NON-COMPLIER AT BEGINNING OF FISCAL YEAR.		
RCRA Facility Classification(s):	HANDLER IS NOT A MEMBER OF THE SUBJECT TO CORRECTIVE ACTION UNIVERSE. HANDLER IS NOT A MEMBER OF THE RCRA REGULATED TRANSPORTER UNIVERSE. HANDLER IS NOT A MEMBER OF THE VERIFIED FULLY-REGULATED GENERATOR UNIVERSE. HANDLER IS A MEMBER OF THE VERIFIED SMALL QUANTITY GENERATOR UNIVERSE. HANDLER IS NOT A MEMBER OF THE VERIFIED CONDITIONALLY EXEMPT SMALL QUANTITY GENERATOR UNIVERSE. FACILITY IS NOT A MEMBER OF THE VERIFIED STORAGE/TREATMENT UNIVERSE. FACILITY IS NOT A MEMBER OF THE VERIFIED LAND DISPOSAL UNIVERSE. FACILITY IS NOT A MEMBER OF THE VERIFIED COMBUSTION UNIVERSE.		
Notification Type:	NOTIFICATION DATA - CORE		
Contact:	DONALD J SALING		
Phone:	(719) 542-4306		

Map ID
23A



* VISTA address includes enhanced city and ZIP.

For more information call VISTA Information Solutions, Inc. at 1 - 800 - 767 - 0403.

Report ID: 906001901

Date of Report: April 27, 2001

Version 2.7

Page #76

PROPERTY AND THE ADJACENT AREA (within 1 1/8 mile) CONT.

Contact Address:	350 SOUTH GRAND AVE PUEBLO, CO 81003
Owner/Operator Indicator:	CURRENT OWNER
Owner/Operator Type:	MUNICIPAL
Owner/Operator Name:	CITY OF PUEBLO
Phone:	(999) 999-9999
Address:	DATA NOT REQUESTED DATA NOT REQUESTED, CO 99999
Generator Indicator:	SMALL QUANTITY GENERATOR
Transporter Indicator:	UNVERIFIED
TSD Indicator:	NOT A TSD, UNVERIFIED
Burner/Blender Indicator:	UNVERIFIED
HWF Market to Burner Indicator:	NO GENERATOR-MARKETING-TO-BURNER ACTIVITY
HWF Other Marketer Indicator:	NO OTHER MARKETER ACTIVITY
HWF Burner Indicator:	NO BURNER ACTIVITY
Used Oil Fuel Marketer to Burner Indicat:	NO MARKETING TO BURNER ACTIVITY
Used Oil Fuel Burner Indicator:	NO USED OIL FUEL BURNER ACTIVITY
Specification Used Oil Marketing Indicat:	NO SPEC. USED OIL FUEL MARKETING ACTIVITY
Utility Boiler Indicator:	NO ACTIVITY
Industrial Boiler Indicator:	NO ACTIVITY
Industrial Furnace Indicator:	NO ACTIVITY
Underground Injection Control Indicator:	NO ACTIVITY
Used Oil Recycler Indicator:	UNVERIFIED
Used Oil Transporter Indicator:	NO USED OIL TRANSPORT/TRANSFER FACILITY ACTIVITY
Used Oil Processor/Re-refiner:	NO PROCESS/RE-REFINE ACTIVITY
Air Transporter Indicator:	DOES NOT TRANSPORT BY AIR
Rail Transportation Indicator:	DOES NOT TRANSPORT BY RAIL
Road Transportation Indicator:	DOES NOT TRANSPORT BY ROAD
Water Transportation Indicator:	DOES NOT TRANSPORT BY WATER
Generator Status:	RCRA REGULATED
Information Source:	NOTIFICATION
Date Submitted:	12/04/1998
Information Source:	NOTIFICATION
Date Submitted:	02/11/1994
Information Source:	NOTIFICATION
Date Submitted:	12/15/1988
Fields Not Reported by the Source Agency for this Site:	Title(1), Other Transportation Indicator(1), Generator Status Description(1), Transporter Status Description(1), TSD Status Description(1), Burner/Blender Status(2), Transporter Status(1), TSD Status(1), Used Oil Recycler RCRA Regulatory Status(1)

STATE UST - State Underground Storage Tank / SRC# 183	Agency ID:	2546
Agency Address:	PUEBLO TRANSIT 350 S GRAND AVE PUEBLO, CO 81003	
Facility ID:	2546	
Facility Name:	PUEBLO TRANSIT	



* VISTA address includes enhanced city and ZIP.

For more information call VISTA Information Solutions, Inc. at 1 - 800 - 767 - 0403.

Report ID: 906001901

Date of Report: April 27, 2001

Version 2.7

Page #77

PROPERTY AND THE ADJACENT AREA (within 1 1/8 mile) CONT.

Facility Address:	350 S GRAND AVE		
Facility City:	PUEBLO		
Facility State:	CO		
Facility Zip:	81003		
Facility County:	PUEBLO		
Tank Size:	6000		
Tank Material:	ASPHALT COATED OR BARE STEEL		
Tank Product:	DIESEL		
Piping Material:	BARE STEEL		
Tank Status:	PERMANENTLY OUT OF USE		
Tank Size:	10000		
Tank Material:	ASPHALT COATED OR BARE STEEL		
Tank Product:	DIESEL		
Piping Material:	BARE STEEL		
Tank Status:	PERMANENTLY OUT OF USE		
Tank Size:	10000		
Tank Material:	ASPHALT COATED OR BARE STEEL		
Tank Product:	DIESEL		
Piping Material:	BARE STEEL		
Tank Status:	PERMANENTLY OUT OF USE		
Tank Size:	6000		
Tank Material:	ASPHALT COATED OR BARE STEEL		
Tank Product:	DIESEL		
Piping Material:	BARE STEEL		
Tank Status:	PERMANENTLY OUT OF USE		
Tank Size:	550		
Tank Material:	FIBERGLASS REINFORCED PLASTIC		
Tank Product:	USED OIL		
Piping Material:	FIBERGLASS REINFORCED PLASTIC		
Tank Status:	CURRENTLY IN USE		
Fields Not Reported by the Source	Date Installed(5)		
Agency for this Site:	STATE LUST - State Leaking Underground Storage Tank / SRC# 184		
Agency ID:		2546	
Agency Address:	PUEBLO TRANSIT 350 S GRAND AVE PUEBLO, CO 81003		
Facility ID:	2546		
Location Name:	PUEBLO TRANSIT		
Location Address:	350 S GRAND AVE		
Location City:	PUEBLO		
Location State:	CO		
Location Zip:	81003		
Location County:	PUEBLO		
Facilityid:	2546		
Event ID:	5635		



* VISTA address includes enhanced city and ZIP.

For more information call VISTA Information Solutions, Inc. at 1 - 800 - 767 - 0403.

Report ID: 906001901

Date of Report: April 27, 2001

Version 2.7

Page #78

PROPERTY AND THE ADJACENT AREA (within 1 1/8 mile) CONT.

Is Active: NO

VISTA Address*:	ANDREWS PRODUCE INC 100 S MAIN ST PUEBLO, CO 81003	VISTA ID#:	537889
		Distance/Direction:	0.62 MI / E
		Plotted as:	Point

Map ID
23A

STATE UST - State Underground Storage Tank / SRC# 183 Agency ID: 2941

Agency Address: SAME AS ABOVE
Facility ID: 2941
Facility Name: ANDREWS PRODUCE INC
Facility Address: 100 S MAIN ST
Facility City: PUEBLO
Facility State: CO
Facility Zip: 81003
Facility County: PUEBLO

Tank Size: 2000
Tank Material: ASPHALT COATED OR BARE STEEL
Tank Product: GASOLINE
Piping Material: GALVANIZED STEEL
Tank Status: PERMANENTLY OUT OF USE

Tank Size: 2000
Tank Material: ASPHALT COATED OR BARE STEEL
Tank Product: GASOLINE
Piping Material: GALVANIZED STEEL
Tank Status: PERMANENTLY OUT OF USE

Fields Not Reported by the Source Date Installed(2)
Agency for this Site:

STATE LUST - State Leaking Underground Storage Tank / SRC# 184 Agency ID: 2941

Agency Address: SAME AS ABOVE
Facility ID: 2941
Location Name: ANDREWS PRODUCE INC
Location Address: 100 S MAIN ST
Location City: PUEBLO
Location State: CO
Location Zip: 81003
Location County: PUEBLO
Facilityid: 2941

Event ID: 3301
Is Active: NO

VISTA Address*:	TRAILWAYS INC 116 N MAIN ST PUEBLO, CO 81003	VISTA ID#:	811482
		Distance/Direction:	0.65 MI / E
		Plotted as:	Point

Map ID
23B

STATE UST - State Underground Storage Tank / SRC# 183 Agency ID: 4538

Agency Address: SAME AS ABOVE
Facility ID: 4538



* VISTA address includes enhanced city and ZIP.

For more information call VISTA Information Solutions, Inc. at 1 - 800 - 767 - 0403.

Report ID: 906001901

Date of Report: April 27, 2001

Version 2.7

Page #79

PROPERTY AND THE ADJACENT AREA (within 1 1/8 mile) CONT.

Facility Name:	TRAILWAYS INC
Facility Address:	116 N MAIN ST
Facility City:	PUEBLO
Facility State:	CO
Facility Zip:	81003
Facility County:	PUEBLO
Tank Size:	10000
Tank Material:	ASPHALT COATED OR BARE STEEL
Tank Product:	DIESEL
Piping Material:	UNKNOWN
Tank Status:	PERMANENTLY OUT OF USE
Fields Not Reported by the Source	Date Installed(1)
Agency for this Site:	

STATE LUST - State Leaking Underground Storage Tank / SRC# 184	Agency ID:	4538
Agency Address:	SAME AS ABOVE	
Facility ID:	4538	
Location Name:	TRAILWAYS INC	
Location Address:	116 N MAIN ST	
Location City:	PUEBLO	
Location State:	CO	
Location Zip:	81003	
Location County:	PUEBLO	
Facilityid:	4538	
Event ID:	1688	
Is Active:	NO	

VISTA Address*:	HUGHES BROTHERS 118 CENTRAL MAIN ST PUEBLO, CO 81003	VISTA ID#:	811344
		Distance/Direction:	0.65 MI / E
		Plotted as:	Point

Map ID
23B

STATE UST - State Underground Storage Tank / SRC# 183	Agency ID:	1804
Agency Address:	SAME AS ABOVE	
Facility ID:	1804	
Facility Name:	HUGHES BROTHERS	
Facility Address:	118 CENTRAL MAIN ST	
Facility City:	PUEBLO	
Facility State:	CO	
Facility Zip:	81003	
Facility County:	PUEBLO	
Tank Size:	999999999	
Tank Material:	ASPHALT COATED OR BARE STEEL	
Tank Product:	GASOLINE	
Piping Material:	GALVANIZED STEEL	
Tank Status:	PERMANENTLY OUT OF USE	
Tank Size:	999999999	
Tank Material:	ASPHALT COATED OR BARE STEEL	



* VISTA address includes enhanced city and ZIP.

For more information call VISTA Information Solutions, Inc. at 1 - 800 - 767 - 0403.

Report ID: 906001901

Date of Report: April 27, 2001

Version 2.7

Page #80

PROPERTY AND THE ADJACENT AREA (within 1 1/8 mile) CONT.

Tank Product:	GASOLINE
Piping Material:	GALVANIZED STEEL
Tank Status:	PERMANENTLY OUT OF USE
Tank Size:	999999999
Tank Material:	ASPHALT COATED OR BARE STEEL
Tank Product:	GASOLINE
Piping Material:	GALVANIZED STEEL
Tank Status:	PERMANENTLY OUT OF USE
Tank Size:	999999999
Tank Material:	ASPHALT COATED OR BARE STEEL
Tank Product:	GASOLINE
Piping Material:	GALVANIZED STEEL
Tank Status:	PERMANENTLY OUT OF USE
Tank Size:	999999999
Tank Material:	ASPHALT COATED OR BARE STEEL
Tank Product:	DIESEL
Piping Material:	GALVANIZED STEEL
Tank Status:	PERMANENTLY OUT OF USE
Tank Size:	999999999
Tank Material:	ASPHALT COATED OR BARE STEEL
Tank Product:	GASOLINE
Piping Material:	GALVANIZED STEEL
Tank Status:	PERMANENTLY OUT OF USE
Fields Not Reported by the Source	Date Installed(6)
Agency for this Site:	

VISTA Address*:	CITY OF PUEBLO POLICE DEPARTMENT 130 CENTRAL MAIN ST PUEBLO, CO 81003	VISTA ID#:	811267
		Distance/Direction:	0.66 MI / E
		Plotted as:	Point
STATE UST - State Underground Storage Tank / SRC# 183		Agency ID:	2541
Agency Address:	SAME AS ABOVE		
Facility ID:	2541		
Facility Name:	CITY OF PUEBLO POLICE DEPARTMENT		
Facility Address:	130 CENTRAL MAIN ST		
Facility City:	PUEBLO		
Facility State:	CO		
Facility Zip:	81003		
Facility County:	PUEBLO		
Tank Size:	550		
Tank Material:	ASPHALT COATED OR BARE STEEL		
Tank Product:	DIESEL		
Piping Material:	GALVANIZED STEEL		
Tank Status:	PERMANENTLY OUT OF USE		
Fields Not Reported by the Source	Date Installed(1)		
Agency for this Site:			

Map ID
23B



* VISTA address includes enhanced city and ZIP.

For more information call VISTA Information Solutions, Inc. at 1 - 800 - 767 - 0403.

Report ID: 906001901

Date of Report: April 27, 2001

Version 2.7

Page #81

PROPERTY AND THE ADJACENT AREA (within 1 1/8 mile) CONT.

STATE LUST - State Leaking Underground Storage Tank / SRC# 184		Agency ID:	2541
Agency Address:	SAME AS ABOVE		
Facility ID:	2541		
Location Name:	CITY OF PUEBLO POLICE DEPARTMENT		
Location Address:	130 CENTRAL MAIN ST		
Location City:	PUEBLO		
Location State:	CO		
Location Zip:	81003		
Location County:	PUEBLO		
Facilityid:	2541		
Event ID:	6512		
Is Active:	NO		

VISTA Address*:	CITY OF PUEBLO FLEET MAINTENANCE	VISTA ID#:	4917008
	220 S MAIN ST	Distance/Direction:	0.59 MI / SE
	PUEBLO, CO 81003	Plotted as:	Point

Map ID
24A

STATE UST - State Underground Storage Tank / SRC# 183		Agency ID:	1705
Agency Address:	SAME AS ABOVE		
Facility ID:	1705		
Facility Name:	CITY OF PUEBLO FLEET MAINTENANCE		
Facility Address:	220 S MAIN ST		
Facility City:	PUEBLO		
Facility State:	CO		
Facility Zip:	81003		
Facility County:	PUEBLO		
Tank Size:	10000		
Tank Material:	CATHODICALLY PROTECTED STEEL		
Tank Product:	DIESEL		
Piping Material:	BARE STEEL		
Tank Status:	CURRENTLY IN USE		
Tank Size:	10000		
Tank Material:	CATHODICALLY PROTECTED STEEL		
Tank Product:	GASOLINE		
Piping Material:	BARE STEEL		
Tank Status:	CURRENTLY IN USE		
Tank Size:	10000		
Tank Material:	CATHODICALLY PROTECTED STEEL		
Tank Product:	GASOLINE		
Piping Material:	GALVANIZED STEEL		
Tank Status:	CURRENTLY IN USE		
Tank Size:	10000		
Tank Material:	CATHODICALLY PROTECTED STEEL		
Tank Product:	GASOLINE		
Piping Material:	GALVANIZED STEEL		
Tank Status:	CURRENTLY IN USE		



* VISTA address includes enhanced city and ZIP.

For more information call VISTA Information Solutions, Inc. at 1 - 800 - 767 - 0403.

Report ID: 906001901

Date of Report: April 27, 2001

Version 2.7

Page #82

PROPERTY AND THE ADJACENT AREA (within 1 1/8 mile) CONT.

Tank Size:	2000
Tank Material:	ASPHALT COATED OR BARE STEEL
Tank Product:	USED OIL
Piping Material:	GALVANIZED STEEL
Tank Status:	PERMANENTLY OUT OF USE
Tank Size:	10000
Tank Material:	CATHODICALLY PROTECTED STEEL
Tank Product:	GASOLINE
Piping Material:	BARE STEEL
Tank Status:	CURRENTLY IN USE
Fields Not Reported by the Source	Date Installed(6)
Agency for this Site:	

VISTA Address*:	SOUTH MAIN STREET STANDARD 202 S MAIN ST PUEBLO, CO 81003	VISTA ID#:	1513485
		Distance/Direction:	0.59 MI / SE
		Plotted as:	Point

Map ID
24A

STATE UST - State Underground Storage Tank / SRC# 183		Agency ID:	1781
Agency Address:	SAME AS ABOVE		
Facility ID:	1781		
Facility Name:	SOUTH MAIN STREET STANDARD		
Facility Address:	202 S MAIN ST		
Facility City:	PUEBLO		
Facility State:	CO		
Facility Zip:	81003		
Facility County:	PUEBLO		
Tank Size:	500		
Tank Material:	ASPHALT COATED OR BARE STEEL		
Tank Product:	USED OIL		
Piping Material:	FIBERGLASS REINFORCED PLASTIC		
Tank Status:	PERMANENTLY OUT OF USE		
Tank Size:	550		
Tank Material:	ASPHALT COATED OR BARE STEEL		
Tank Product:	GASOLINE		
Piping Material:	FIBERGLASS REINFORCED PLASTIC		
Tank Status:	PERMANENTLY OUT OF USE		
Tank Size:	550		
Tank Material:	ASPHALT COATED OR BARE STEEL		
Tank Product:	GASOLINE		
Piping Material:	FIBERGLASS REINFORCED PLASTIC		
Tank Status:	PERMANENTLY OUT OF USE		
Tank Size:	12000		
Tank Material:	UNKNOWN		
Tank Product:	GASOLINE		
Piping Material:	FIBERGLASS REINFORCED PLASTIC		
Tank Status:	PERMANENTLY OUT OF USE		



* VISTA address includes enhanced city and ZIP.

For more information call VISTA Information Solutions, Inc. at 1 - 800 - 767 - 0403.

Report ID: 906001901

Date of Report: April 27, 2001

Version 2.7

Page #83

PROPERTY AND THE ADJACENT AREA (within 1 1/8 mile) CONT.

Tank Size:	12000
Tank Material:	ASPHALT COATED OR BARE STEEL
Tank Product:	GASOLINE
Piping Material:	FIBERGLASS REINFORCED PLASTIC
Tank Status:	PERMANENTLY OUT OF USE
Tank Size:	12000
Tank Material:	ASPHALT COATED OR BARE STEEL
Tank Product:	GASOLINE
Piping Material:	FIBERGLASS REINFORCED PLASTIC
Tank Status:	PERMANENTLY OUT OF USE
Tank Size:	2000
Tank Material:	ASPHALT COATED OR BARE STEEL
Tank Product:	DIESEL
Piping Material:	FIBERGLASS REINFORCED PLASTIC
Tank Status:	PERMANENTLY OUT OF USE
Fields Not Reported by the Source	Date Installed(7)
Agency for this Site:	

STATE LUST - State Leaking Underground Storage Tank / SRC# 184	Agency ID:	1781
Agency Address:	SAME AS ABOVE	
Facility ID:	1781	
Location Name:	SOUTH MAIN STREET STANDARD	
Location Address:	202 S MAIN ST	
Location City:	PUEBLO	
Location State:	CO	
Location Zip:	81003	
Location County:	PUEBLO	
Facilityid:	1781	
Event ID:	7546	
Is Active:	YES	

VISTA Address*:	WEICKER MOVING STORAGE CO., INC 128-132 SOUTH MAIN STREET PUEBLO, CO 81003	VISTA ID#:	463043
		Distance/Direction:	0.61 MI / E
		Plotted as:	Point

Map ID
24B

STATE LUST - State Leaking Underground Storage Tank / SRC# 184	Agency ID:	11742
Agency Address:	WEICKER STORAGE BUILDING 128 S MAIN PUEBLO, CO 81003	
Facility ID:	11742	
Location Name:	WEICKER STORAGE BUILDING	
Location Address:	128 S MAIN	
Location City:	PUEBLO	
Location State:	CO	
Location Zip:	81003	
Location County:	PUEBLO	
Facilityid:	11742	
Event ID:	3243	



* VISTA address includes enhanced city and ZIP.

For more information call VISTA Information Solutions, Inc. at 1 - 800 - 767 - 0403.

Report ID: 906001901

Date of Report: April 27, 2001

Version 2.7

Page #84

PROPERTY AND THE ADJACENT AREA (within 1 1/8 mile) CONT.

Is Active: NO

VISTA Address*:	ATHEY BEAMAN CO 305 S MECHANIC ST PUEBLO, CO 81003	VISTA ID#:	3451975
		Distance/Direction:	0.63 MI / SE
		Plotted as:	Point

Map ID
24C

STATE UST - State Underground Storage Tank / SRC# 183	Agency ID:	8458
Agency Address:	SAME AS ABOVE	
Facility ID:	8458	
Facility Name:	ATHEY BEAMAN CO	
Facility Address:	305 S MECHANIC ST	
Facility City:	PUEBLO	
Facility State:	CO	
Facility Zip:	81003	
Facility County:	PUEBLO	
Tank Size:	2000	
Tank Material:	UNKNOWN	
Tank Product:	GASOLINE	
Piping Material:	UNKNOWN	
Tank Status:	PERMANENTLY OUT OF USE	
Fields Not Reported by the Source	Date Installed(1)	
Agency for this Site:		

STATE LUST - State Leaking Underground Storage Tank / SRC# 184	Agency ID:	14065
Agency Address:	ATHEY BEAMAN CO INC 305 S MECHANIC PUEBLO, CO 81002	
Facility ID:	14065	
Location Name:	ATHEY BEAMAN CO INC	
Location Address:	305 S MECHANIC	
Location City:	PUEBLO	
Location State:	CO	
Location Zip:	81002	
Location County:	PUEBLO	
Facilityid:	14065	
Event ID:	2741	
Is Active:	NO	

VISTA Address*:	CITY OF PUEBLO FLEET MAINTENANCE 210 S MECHANIC ST PUEBLO, CO 81003	VISTA ID#:	7265080
		Distance/Direction:	0.65 MI / SE
		Plotted as:	Point

Map ID
24D

STATE LUST - State Leaking Underground Storage Tank / SRC# 184	Agency ID:	14307
Agency Address:	SAME AS ABOVE	
Facility ID:	14307	
Location Name:	CITY OF PUEBLO FLEET MAINTENANCE	
Location Address:	210 S MECHANIC ST	
Location City:	PUEBLO	
Location State:	CO	



* VISTA address includes enhanced city and ZIP.

For more information call VISTA Information Solutions, Inc. at 1 - 800 - 767 - 0403.

Report ID: 906001901

Date of Report: April 27, 2001

Version 2.7

Page #85

PROPERTY AND THE ADJACENT AREA (within 1 1/8 mile) CONT.

Location Zip:	81003
Location County:	PUEBLO
Facilityid:	14307
Event ID:	6097
Is Active:	NO

VISTA Address*:	CITY OF PUEBLO FLEET MAINT 300 EAST D ST PUEBLO, CO 81003	VISTA ID#:	6486206
		Distance/Direction:	0.67 MI / SE
		Plotted as:	Point

Map ID
24D

RCRA-SmGen - RCRA-Small Generator / SRC# 15	EPA ID:	COR000003665
--	---------	--------------

Agency Address:	SAME AS ABOVE
EPA Region:	08
Mailing Address:	300 EAST D ST PUEBLO, CO 81003
Significant Non-Complier Indicator:	HANDLER IS NOT A SIGNIFICANT NON-COMPLIER AT BEGINNING OF FISCAL YEAR.
RCRA Facility Classification(s):	HANDLER IS NOT A MEMBER OF THE SUBJECT TO CORRECTIVE ACTION UNIVERSE. HANDLER IS NOT A MEMBER OF THE RCRA REGULATED TRANSPORTER UNIVERSE. HANDLER IS NOT A MEMBER OF THE VERIFIED FULLY-REGULATED GENERATOR UNIVERSE. HANDLER IS A MEMBER OF THE VERIFIED SMALL QUANTITY GENERATOR UNIVERSE. HANDLER IS NOT A MEMBER OF THE VERIFIED CONDITIONALLY EXEMPT SMALL QUANTITY GENERATOR UNIVERSE. FACILITY IS NOT A MEMBER OF THE VERIFIED STORAGE/TREATMENT UNIVERSE. FACILITY IS NOT A MEMBER OF THE VERIFIED LAND DISPOSAL UNIVERSE. FACILITY IS NOT A MEMBER OF THE VERIFIED COMBUSTION UNIVERSE.
Notification Type:	NOTIFICATION DATA - CORE
Contact:	GLENN SCHOENROCK
Title:	ASST CITY MGR
Phone:	(719) 543-1223
Contact Address:	300 EAST D ST PUEBLO, CO 81003
Owner/Operator Indicator:	CURRENT OWNER
Owner/Operator Type:	MUNICIPAL
Owner/Operator Name:	CITY OF PUEBLO
Phone:	(719) 584-0845
Address:	1 CITY HALL PL PUEBLO, CO 81003
Generator Indicator:	SMALL QUANTITY GENERATOR
Transporter Indicator:	UNVERIFIED
TSD Indicator:	NOT A TSD, UNVERIFIED
Burner/Blender Indicator:	UNVERIFIED
HWF Market to Burner Indicator:	NO GENERATOR-MARKETING-TO-BURNER ACTIVITY
HWF Other Marketer Indicator:	NO OTHER MARKETER ACTIVITY
HWF Burner Indicator:	NO BURNER ACTIVITY
Used Oil Fuel Marketer to Burner Indicat:	NO MARKETING TO BURNER ACTIVITY
Used Oil Fuel Burner Indicator:	NO USED OIL FUEL BURNER ACTIVITY



* VISTA address includes enhanced city and ZIP.

For more information call VISTA Information Solutions, Inc. at 1 - 800 - 767 - 0403.

Report ID: 906001901

Date of Report: April 27, 2001

Version 2.7

Page #86

PROPERTY AND THE ADJACENT AREA (within 1 1/8 mile) CONT.

Specification Used Oil Marketing Indicat:	<i>NO SPEC. USED OIL FUEL MARKETING ACTIVITY</i>
Utility Boiler Indicator:	<i>NO ACTIVITY</i>
Industrial Boiler Indicator:	<i>NO ACTIVITY</i>
Industrial Furnace Indicator:	<i>NO ACTIVITY</i>
Underground Injection Control Indicator:	<i>NO ACTIVITY</i>
Used Oil Recycler Indicator:	<i>UNVERIFIED</i>
Used Oil Transporter Indicator:	<i>NO USED OIL TRANSPORT/TRANSFER FACILITY ACTIVITY</i>
Used Oil Processor/Re-refiner:	<i>NO PROCESS/RE-REFINE ACTIVITY</i>
Air Transporter Indicator:	<i>DOES NOT TRANSPORT BY AIR</i>
Rail Transportation Indicator:	<i>DOES NOT TRANSPORT BY RAIL</i>
Road Transportation Indicator:	<i>DOES NOT TRANSPORT BY ROAD</i>
Water Transportation Indicator:	<i>DOES NOT TRANSPORT BY WATER</i>
Generator Status:	<i>RCRA REGULATED</i>
Information Source:	<i>NOTIFICATION</i>
Date Submitted:	<i>01/25/1996</i>
Fields Not Reported by the Source	<i>Other Transportation Indicator(1), Generator Status Description(1), Transporter Status Description(1), TSD Status Description(1), Burner/Blender Status Description(1), Transporter Status(1), TSD Status(1), Burner/Blender Status(1), Used Oil Recycler RCRA Regulatory Status(1)</i>

STATE UST - State Underground Storage Tank / SRC# 183	Agency ID:	7179
Agency Address:	<i>CITY OF PUEBLO-FLEET MAINTANENCE 300 E D ST PUEBLO, CO 81003</i>	
Facility ID:	<i>7179</i>	
Facility Name:	<i>CITY OF PUEBLO-FLEET MAINTANENCE</i>	
Facility Address:	<i>300 E D ST</i>	
Facility City:	<i>PUEBLO</i>	
Facility State:	<i>CO</i>	
Facility Zip:	<i>81003</i>	
Facility County:	<i>PUEBLO</i>	
Tank Size:	<i>1000</i>	
Tank Material:	<i>FIBERGLASS REINFORCED PLASTIC</i>	
Tank Product:	<i>USED OIL</i>	
Piping Material:	<i>FIBERGLASS REINFORCED PLASTIC</i>	
Tank Status:	<i>CURRENTLY IN USE</i>	
Fields Not Reported by the Source	<i>Date Installed(1)</i>	
Agency for this Site:		

VISTA Address*:	USGS WATER WELL ID #381619104363101	VISTA ID#:	8902629
	CO	Distance/Direction:	0.70 MI / E
		Plotted as:	Point
USGS Wells - Federal Drinking Water Sources / SRC# 3		EPA/Agency ID:	N/A
Agency Address:	<i>SAME AS ABOVE</i>		
Well ID:	<i>381619104363101</i>		
Use:	<i>AIR CONDITIONING</i>		
Depth:	<i>35.00</i>		
Latitude:	<i>38.271944444444</i>		
Longitude:	<i>-104.6086111111</i>		

Map ID

25



* VISTA address includes enhanced city and ZIP.

For more information call VISTA Information Solutions, Inc. at 1 - 800 - 767 - 0403.

Report ID: 906001901

Date of Report: April 27, 2001

Version 2.7

Page #87

PROPERTY AND THE ADJACENT AREA (within 1 1/8 mile) CONT.

Section Township Range:	NENENES36T020SR065WS
Surface Elevation:	4668.
Static Water Level:	21.00
Date Well Drilled:	01/01/1963
County FIPS:	8101

VISTA Address*:	CLIFF BRICE STATIONS INC NO 103 623 GRAND AVE PUEBLO, CO 81003	VISTA ID#:	811274
		Distance/Direction:	0.59 MI / E
		Plotted as:	Point

Map ID

25A

STATE UST - State Underground Storage Tank / SRC# 183	Agency ID:	5856
--	------------	------

Agency Address:	CLIFF BRICE STATIONS 623 GRAND AVE PUEBLO, CO 81003
Facility ID:	5856
Facility Name:	CLIFF BRICE STATIONS
Facility Address:	623 GRAND AVE
Facility City:	PUEBLO
Facility State:	CO
Facility Zip:	81003
Facility County:	PUEBLO
Tank Size:	9000
Tank Material:	EPOXY COATED STEEL
Tank Product:	GASOLINE
Piping Material:	FIBERGLASS REINFORCED PLASTIC
Tank Status:	CURRENTLY IN USE
Tank Size:	7000
Tank Material:	EPOXY COATED STEEL
Tank Product:	GASOLINE
Piping Material:	FIBERGLASS REINFORCED PLASTIC
Tank Status:	CURRENTLY IN USE
Tank Size:	2000
Tank Material:	EPOXY COATED STEEL
Tank Product:	DIESEL
Piping Material:	FIBERGLASS REINFORCED PLASTIC
Tank Status:	CURRENTLY IN USE
Tank Size:	1500
Tank Material:	EPOXY COATED STEEL
Tank Product:	KEROSENE
Piping Material:	FIBERGLASS REINFORCED PLASTIC
Tank Status:	CURRENTLY IN USE
Fields Not Reported by the Source	Date Installed(4)
Agency for this Site:	



* VISTA address includes enhanced city and ZIP.

For more information call VISTA Information Solutions, Inc. at 1 - 800 - 767 - 0403.

Report ID: 906001901

Date of Report: April 27, 2001

Version 2.7

Page #88

PROPERTY AND THE ADJACENT AREA (within 1 1/8 mile) CONT.

VISTA Address*:	KENS TEXACO INC 202 CLEVELAND PUEBLO, CO 81004	VISTA ID#:	811349
		Distance/Direction:	0.63 MI / W
		Plotted as:	Point
STATE UST - State Underground Storage Tank / SRC# 183		Agency ID:	5733
Agency Address:	KEN'S TEXACO 202 CLEVELAND ST PUEBLO, CO 81004		
Facility ID:	5733		
Facility Name:	KEN'S TEXACO		
Facility Address:	202 CLEVELAND ST		
Facility City:	PUEBLO		
Facility State:	CO		
Facility Zip:	81004		
Facility County:	PUEBLO		
Tank Size:	2000		
Tank Material:	ASPHALT COATED OR BARE STEEL		
Tank Product:	GASOLINE		
Piping Material:	GALVANIZED STEEL		
Tank Status:	PERMANENTLY OUT OF USE		
Tank Size:	2000		
Tank Material:	ASPHALT COATED OR BARE STEEL		
Tank Product:	GASOLINE		
Piping Material:	GALVANIZED STEEL		
Tank Status:	PERMANENTLY OUT OF USE		
Tank Size:	3000		
Tank Material:	ASPHALT COATED OR BARE STEEL		
Tank Product:	GASOLINE		
Piping Material:	GALVANIZED STEEL		
Tank Status:	PERMANENTLY OUT OF USE		
Tank Size:	4000		
Tank Material:	ASPHALT COATED OR BARE STEEL		
Tank Product:	GASOLINE		
Piping Material:	GALVANIZED STEEL		
Tank Status:	PERMANENTLY OUT OF USE		
Tank Size:	550		
Tank Material:	ASPHALT COATED OR BARE STEEL		
Tank Product:	USED OIL		
Piping Material:	GALVANIZED STEEL		
Tank Status:	PERMANENTLY OUT OF USE		
Tank Size:	4000		
Tank Material:	ASPHALT COATED OR BARE STEEL		
Tank Product:	GASOLINE		
Piping Material:	GALVANIZED STEEL		
Tank Status:	PERMANENTLY OUT OF USE		

Map ID
26



* VISTA address includes enhanced city and ZIP.

For more information call VISTA Information Solutions, Inc. at 1 - 800 - 767 - 0403.

Report ID: 906001901

Date of Report: April 27, 2001

Version 2.7

Page #89

PROPERTY AND THE ADJACENT AREA (within 1 1/8 mile) CONT.

Fields Not Reported by the Source	Date Installed(6)
Agency for this Site:	
STATE LUST - State Leaking Underground Storage Tank / SRC# 184	Agency ID: 5733
Agency Address:	KEN'S TEXACO 202 CLEVELAND ST PUEBLO, CO 81004
Facility ID:	5733
Location Name:	KEN'S TEXACO
Location Address:	202 CLEVELAND ST
Location City:	PUEBLO
Location State:	CO
Location Zip:	81004
Location County:	PUEBLO
Facilityid:	5733
Event ID:	3522
Is Active:	NO

VISTA Address*:	ALERT AMBULANCE 524 W 10TH ST PUEBLO, CO 81003	VISTA ID#:	2261871
		Distance/Direction:	0.64 MI / NE
		Plotted as:	Point

Map ID

27A

STATE LUST - State Leaking Underground Storage Tank / SRC# 184	Agency ID: 11996
Agency Address:	SAME AS ABOVE
Facility ID:	11996
Location Name:	ALERT AMBULANCE
Location Address:	524 W 10TH ST
Location City:	PUEBLO
Location State:	CO
Location Zip:	81003
Location County:	PUEBLO
Facilityid:	11996
Event ID:	3026
Is Active:	YES

VISTA Address*:	TEXACO 1103 N ELIZABETH PUEBLO, CO 81003	VISTA ID#:	11658132
		Distance/Direction:	0.65 MI / NE
		Plotted as:	Point

Map ID

27B

STATE UST - State Underground Storage Tank / SRC# 183	Agency ID: 2674
Agency Address:	SAME AS ABOVE
Facility ID:	2674
Facility Name:	TEXACO
Facility Address:	1103 N ELIZABETH
Facility City:	PUEBLO
Facility State:	CO
Facility Zip:	81003
Facility County:	PUEBLO
Tank Size:	4000



* VISTA address includes enhanced city and ZIP.

For more information call VISTA Information Solutions, Inc. at 1 - 800 - 767 - 0403.

Report ID: 906001901

Date of Report: April 27, 2001

Version 2.7

Page #90

PROPERTY AND THE ADJACENT AREA (within 1 1/8 mile) CONT.

Tank Material:	EPOXY COATED STEEL
Tank Product:	GASOLINE
Piping Material:	FIBERGLASS REINFORCED PLASTIC
Tank Status:	CURRENTLY IN USE
Tank Size:	5000
Tank Material:	EPOXY COATED STEEL
Tank Product:	GASOLINE
Piping Material:	FIBERGLASS REINFORCED PLASTIC
Tank Status:	CURRENTLY IN USE
Tank Size:	6000
Tank Material:	EPOXY COATED STEEL
Tank Product:	GASOLINE
Piping Material:	FIBERGLASS REINFORCED PLASTIC
Tank Status:	CURRENTLY IN USE
Tank Size:	6000
Tank Material:	EPOXY COATED STEEL
Tank Product:	GASOLINE
Piping Material:	FIBERGLASS REINFORCED PLASTIC
Tank Status:	CURRENTLY IN USE
Fields Not Reported by the Source Agency for this Site:	Date Installed(4)

VISTA Address*:	KWIK WAY #716 1103 N ELIZABETH ST PUEBLO, CO 81003	VISTA ID#:	811307
		Distance/Direction:	0.65 MI / NE
		Plotted as:	Point

Map ID
27B

STATE LUST - State Leaking Underground Storage Tank / SRC# 184	Agency ID:	11642
Agency Address:	SAME AS ABOVE	
Facility ID:	11642	
Location Name:	KWIK WAY #716	
Location Address:	1103 N ELIZABETH ST	
Location City:	PUEBLO	
Location State:	CO	
Location Zip:	81003	
Location County:	PUEBLO	
Facilityid:	11642	
Event ID:	2007	
Is Active:	NO	

VISTA Address*:	STAR GROCERY AND MARKET 920 W 13TH ST PUEBLO, CO 81003	VISTA ID#:	811449
		Distance/Direction:	0.64 MI / N
		Plotted as:	Point

Map ID
28

STATE UST - State Underground Storage Tank / SRC# 183	Agency ID:	5233
Agency Address:	SAME AS ABOVE	
Facility ID:	5233	
Facility Name:	STAR GROCERY AND MARKET	



* VISTA address includes enhanced city and ZIP.

For more information call VISTA Information Solutions, Inc. at 1 - 800 - 767 - 0403.

Report ID: 906001901

Date of Report: April 27, 2001

Version 2.7

Page #91

PROPERTY AND THE ADJACENT AREA (within 1 1/8 mile) CONT.

Facility Address:	920 W 13TH ST
Facility City:	PUEBLO
Facility State:	CO
Facility Zip:	81003
Facility County:	PUEBLO
Tank Size:	500
Tank Material:	ASPHALT COATED OR BARE STEEL
Tank Product:	DIESEL
Piping Material:	BARE STEEL
Tank Status:	PERMANENTLY OUT OF USE
Fields Not Reported by the Source	Date Installed(1)
Agency for this Site:	

STATE LUST - State Leaking Underground Storage Tank / SRC# 184	Agency ID:	5233
Agency Address:	SAME AS ABOVE	
Facility ID:	5233	
Location Name:	STAR GROCERY AND MARKET	
Location Address:	920 W 13TH ST	
Location City:	PUEBLO	
Location State:	CO	
Location Zip:	81003	
Location County:	PUEBLO	
Facilityid:	5233	
Event ID:	1536	
Is Active:	NO	

VISTA Address*:	A-1 RENTAL SALES SERVICE 201 COLORADO AVE PUEBLO, CO 81004	VISTA ID#:	5239606
		Distance/Direction:	0.65 MI / S
		Plotted as:	Point

Map ID

29

STATE LUST - State Leaking Underground Storage Tank / SRC# 184	Agency ID:	12835
Agency Address:	SAME AS ABOVE	
Facility ID:	12835	
Location Name:	A-1 RENTAL SALES SERVICE	
Location Address:	201 COLORADO AVE	
Location City:	PUEBLO	
Location State:	CO	
Location Zip:	81004	
Location County:	PUEBLO	
Facilityid:	12835	
Event ID:	5615	
Is Active:	NO	



* VISTA address includes enhanced city and ZIP.

For more information call VISTA Information Solutions, Inc. at 1 - 800 - 767 - 0403.

Report ID: 906001901

Date of Report: April 27, 2001

Version 2.7

Page #92

PROPERTY AND THE ADJACENT AREA (within 1 1/8 mile) CONT.

VISTA Address*:	JEFFERY S QUINTANA 225 BROADWAY PUEBLO, CO 81004	VISTA ID#:	811338
		Distance/Direction:	0.73 MI / S
		Plotted as:	Point
STATE UST - State Underground Storage Tank / SRC# 183		Agency ID:	8253

Map ID
29A

Agency Address:	SAME AS ABOVE
Facility ID:	8253
Facility Name:	JEFFERY S QUINTANA
Facility Address:	225 BROADWAY
Facility City:	PUEBLO
Facility State:	CO
Facility Zip:	81004
Facility County:	PUEBLO
Tank Size:	6000
Tank Material:	ASPHALT COATED OR BARE STEEL
Tank Product:	GASOLINE
Piping Material:	UNKNOWN
Tank Status:	PERMANENTLY OUT OF USE
Tank Size:	6000
Tank Material:	ASPHALT COATED OR BARE STEEL
Tank Product:	GASOLINE
Piping Material:	UNKNOWN
Tank Status:	PERMANENTLY OUT OF USE
Fields Not Reported by the Source	Date Installed(2)
Agency for this Site:	

STATE LUST - State Leaking Underground Storage Tank / SRC# 184	Agency ID:	8253
---	------------	------

Agency Address:	SAME AS ABOVE
Facility ID:	8253
Location Name:	JEFFERY S QUINTANA
Location Address:	225 BROADWAY
Location City:	PUEBLO
Location State:	CO
Location Zip:	81004
Location County:	PUEBLO
Facilityid:	8253
Event ID:	5219
Is Active:	NO

VISTA Address*:	CARLEO AUTOMOTIVE 100 BROADWAY PUEBLO, CO 81004	VISTA ID#:	12536441
		Distance/Direction:	0.66 MI / S
		Plotted as:	Point
STATE UST - State Underground Storage Tank / SRC# 183		Agency ID:	141

Map ID
30

Agency Address:	SAME AS ABOVE
Facility ID:	141
Facility Name:	CARLEO AUTOMOTIVE
Facility Address:	100 BROADWAY



PROPERTY AND THE ADJACENT AREA (within 1 1/8 mile) CONT.

Facility City:	PUEBLO
Facility State:	CO
Facility Zip:	81004
Facility County:	PUEBLO
Tank Size:	3000
Tank Material:	ASPHALT COATED OR BARE STEEL
Tank Product:	GASOLINE
Piping Material:	GALVANIZED STEEL
Tank Status:	PERMANENTLY OUT OF USE
Tank Size:	4000
Tank Material:	ASPHALT COATED OR BARE STEEL
Tank Product:	GASOLINE
Piping Material:	GALVANIZED STEEL
Tank Status:	PERMANENTLY OUT OF USE
Tank Size:	2000
Tank Material:	ASPHALT COATED OR BARE STEEL
Tank Product:	GASOLINE
Piping Material:	GALVANIZED STEEL
Tank Status:	PERMANENTLY OUT OF USE
Fields Not Reported by the Source Agency for this Site:	Date Installed(3)

VISTA Address*:	MAIN MOTORS 131 BROADWAY PUEBLO, CO 81006	VISTA ID#:	811299
		Distance/Direction:	0.66 MI / S
		Plotted as:	Point

Map ID
30

STATE UST - State Underground Storage Tank / SRC# 183		Agency ID:	5178
Agency Address:	SAME AS ABOVE		
Facility ID:	5178		
Facility Name:	MAIN MOTORS		
Facility Address:	131 BROADWAY		
Facility City:	PUEBLO		
Facility State:	CO		
Facility Zip:	81006		
Facility County:	PUEBLO		
Tank Size:	1000		
Tank Material:	ASPHALT COATED OR BARE STEEL		
Tank Product:	GASOLINE		
Piping Material:	BARE STEEL		
Tank Status:	PERMANENTLY OUT OF USE		
Tank Size:	999999999		
Tank Material:	ASPHALT COATED OR BARE STEEL		
Tank Product:	DIESEL		
Piping Material:	BARE STEEL		
Tank Status:	PERMANENTLY OUT OF USE		



* VISTA address includes enhanced city and ZIP.

For more information call VISTA Information Solutions, Inc. at 1 - 800 - 767 - 0403.

Report ID: 906001901

Date of Report: April 27, 2001

Version 2.7

Page #94

PROPERTY AND THE ADJACENT AREA (within 1 1/8 mile) CONT.

Fields Not Reported by the Source *Date Installed(2)*
Agency for this Site:

VISTA Address*:	SEME'S BODY SHOP 225 W 2ND ST PUEBLO, CO 81003	VISTA ID#:	7101572
		Distance/Direction:	0.68 MI / E
		Plotted as:	Point

Map ID
31A

STATE UST - State Underground Storage Tank / SRC# 183	Agency ID:	7054
--	------------	------

Agency Address:	SAME AS ABOVE
Facility ID:	7054
Facility Name:	SEME'S BODY SHOP
Facility Address:	225 W 2ND ST
Facility City:	PUEBLO
Facility State:	CO
Facility Zip:	81003
Facility County:	PUEBLO
Tank Size:	999999999
Tank Material:	UNKNOWN
Tank Product:	UNKNOWN
Piping Material:	UNKNOWN
Tank Status:	PERMANENTLY OUT OF USE

Fields Not Reported by the Source *Date Installed(1)*
Agency for this Site:

STATE LUST - State Leaking Underground Storage Tank / SRC# 184	Agency ID:	13705
---	------------	-------

Agency Address:	SEME'S BODY SHOP 225 W 2ND ST PUEBLO, CO 81003
Facility ID:	13705
Location Name:	SEME'S BODY SHOP
Location Address:	225 W 2ND ST
Location City:	PUEBLO
Location State:	CO
Location Zip:	81003
Location County:	PUEBLO
Facilityid:	13705
Event ID:	5231
Is Active:	NO

VISTA Address*:	225 NORTH MAIN ST PUEBLO, CO 81003	VISTA ID#:	65534193
		Distance/Direction:	0.70 MI / E
		Plotted as:	Point

Map ID
31A

State Spills / SRC# 186	Agency ID:	CO97-556
--------------------------------	------------	----------

Agency Address:	SAME AS ABOVE
Case No:	CO97-556
Event Location:	225 NORTH MAIN ST
Event City:	PUEBLO
Event County:	PUEBLO
Event State:	CO



* VISTA address includes enhanced city and ZIP.

For more information call VISTA Information Solutions, Inc. at 1 - 800 - 767 - 0403.

Report ID: 906001901

Date of Report: April 27, 2001

Version 2.7

Page #95

PROPERTY AND THE ADJACENT AREA (within 1 1/8 mile) CONT.

Event Zip:	81003-
Case No:	CO97-556
Event Time:	1200
Time Reported:	2041
Who Took Report:	FAX
NRC Reported:	Y
NRC No	411488
PRP:	QUALMED
PRP Contact:	SUE AROYLES
PRP Address:	225 NORTH MAIN STREET
PRP City:	PUEBLO
PRP County:	PUEBLO
PRP State:	CO
PRP Zip:	81003-
PRP Phone:	719-542-0500-
Material1:	ASBESTOS
Quantity1:	0
Unit Measure1:	U
H2O Quantity1:	0
Quantity2:	0
H2O Quantity2:	0
Quantity3:	0
H2O Quantity3:	0
Source:	F
Cause:	U
Cause Info:	UNKNOWN
Death:	0
Injury:	0
Evacuation No:	0
Action	SIGN HAS BEEN PUT UP BUT PROBLEM HAS BEEN THEIR FOR AWHILE.
Date Entered:	2/11/1998
Date Reported:	11/13/1997
Event Date:	11/13/1997
Time Entered:	10:16:26 A
Material Type:	H
Case No:	CO97-556
Response:	EMPLOYEES ARE COMPLAINING OFNOT FEELING WELL; OSHA HASBEEN NOTIFIED BUT UNKNOWN WHAT ACTIONS ARE TAKEN; GAVE CALLER ASBESTOS HOTLINE NUMBER.
Comments:	CALLER STATES: A LARGE ROOMAT THE WORKPLACE HAS AN UNKNOWN AMOUNT OF ASBESTOS; SIGNS MARKED WITH ASBESTOS, CAUTION HAZARDOUS TO HEALTH. CONCERNED ABOUT THEIR HEALTH.
Fields Not Reported by the Source Agency for this Site:	Mile Marker(1), PRP Extension(1), H2O Unit Measure1(1), Material2(1), Unit Measure2(1), H2O Unit Measure2(1), Material3(1), Unit Measure3(1), H2O Unit Measure3(1), Source Type(1), Medium(1), Waterway(1), Evacuation(1), Notified Name(1), Responder1(1), Responder2(1), Responder3(1)



* VISTA address includes enhanced city and ZIP.

For more information call VISTA Information Solutions, Inc. at 1 - 800 - 767 - 0403.

Report ID: 906001901

Date of Report: April 27, 2001

Version 2.7

Page #96

PROPERTY AND THE ADJACENT AREA (within 1 1/8 mile) CONT.

VISTA Address*:	WESTPLAINS ENERGY 11TH ST (WEST END) PUEBLO, CO 81003	VISTA ID#:	3682964
		Distance/Direction:	0.71 MI / E
		Plotted as:	Point
CORRACTS / SRC# 14		EPA ID:	COD983794710
Agency Address:	SAME AS ABOVE		
Type of Instrument:	VOLUNATARY CA		
Regulatory Program:	RCRA		
Legal Authority:	RCRA 3008(H) OR EQUIVALENT		
Corrective Action Area:	ENTIRE FACILITY		
Event:	CORRECTIVE ACTION PROCESS TERMINATED		
Event Date:	12/07/1993		
Fields Not Reported by the Source	Issue Date(1), Revocation Date(1), Status(1)		
Agency for this Site:			

Map ID
31B

VISTA Address*:	VACANT LAND W 1ST ST MAIN PUEBLO, CO 81003	VISTA ID#:	811398
		Distance/Direction:	0.71 MI / E
		Plotted as:	Point
STATE UST - State Underground Storage Tank / SRC# 183		Agency ID:	11161
Agency Address:	SAME AS ABOVE		
Facility ID:	11161		
Facility Name:	VACANT LAND		
Facility Address:	W 1ST ST MAIN		
Facility City:	PUEBLO		
Facility State:	CO		
Facility Zip:	81003		
Facility County:	PUEBLO		
Tank Size:	400		
Tank Material:	ASPHALT COATED OR BARE STEEL		
Tank Product:	DIESEL		
Piping Material:	UNKNOWN		
Tank Status:	PERMANENTLY OUT OF USE		
Fields Not Reported by the Source	Date Installed(1)		
Agency for this Site:			

Map ID
31B

VISTA Address*:	PUEBLO CONV CTR PAINT 190 CENTRAL MAIN ST PUEBLO, CO 0	VISTA ID#:	5727045
		Distance/Direction:	0.71 MI / E
		Plotted as:	Point
SPL - State Equivalent Priority List / SRC# 176		EPA/Agency ID:	N/A
Agency Address:	SAME AS ABOVE		
Facility Name:	PUEBLO CONV CTR PAINT		
Facility Address:	190 CENTRAL MAIN ST		
Facility City:	PUEBLO		
Facility State:	CO		
Facility County:	PUEBLO		
Reviewer:	WALKER		

Map ID
31B



* VISTA address includes enhanced city and ZIP.

For more information call VISTA Information Solutions, Inc. at 1 - 800 - 767 - 0403.

Report ID: 906001901

Date of Report: April 27, 2001

Version 2.7

Page #97

PROPERTY AND THE ADJACENT AREA (within 1 1/8 mile) CONT.

Application Type:	VCUP
Decision:	WITHDRAW 1
Application Date:	12/12/94
STATE LUST - State Leaking Underground Storage Tank / SRC# 184	
Agency Address:	PUEBLO CITY PROPERTY 190 CENTRAL MAIN ST PUEBLO, CO 81003
Agency ID:	13218
Facility ID:	13218
Location Name:	PUEBLO CITY PROPERTY
Location Address:	190 CENTRAL MAIN ST
Location City:	PUEBLO
Location State:	CO
Location Zip:	81003
Location County:	PUEBLO
Facilityid:	13218
Event ID:	1326
Is Active:	NO

VISTA Address*:	PUEBLO CONV CTR TCE 190 CENTRAL MAIN ST PUEBLO, CO 81003	VISTA ID#:	65117765
		Distance/Direction:	0.71 MI / E
		Plotted as:	Point

Map ID
31B

SPL - State Equivalent Priority List / SRC# 176		EPA/Agency ID:	N/A
Agency Address:	PUEBLO CONV CTR TCE 190 CENTRAL MAIN ST PUEBLO, CO 0		
Facility Name:	PUEBLO CONV CTR TCE		
Facility Address:	190 CENTRAL MAIN ST		
Facility City:	PUEBLO		
Facility State:	CO		
Facility County:	PUEBLO		
Reviewer:	WALKER		
Application Type:	VCUP		
Decision:	WITHDRAW 1		
Application Date:	05/25/95		

VISTA Address*:	PUEBLO CONVENTION CENTER 110 W 1ST ST PUEBLO, CO 81003	VISTA ID#:	7911142
		Distance/Direction:	0.78 MI / E
		Plotted as:	Point

Map ID
31C

STATE UST - State Underground Storage Tank / SRC# 183		Agency ID:	14517
Agency Address:	PUEBLO CONVENTION CENTER 110 W 1ST ST PUEBLO, CO 81008		
Facility ID:	14517		
Facility Name:	PUEBLO CONVENTION CENTER		
Facility Address:	110 W 1ST ST		
Facility City:	PUEBLO		
Facility State:	CO		
Facility Zip:	81008		



* VISTA address includes enhanced city and ZIP.

For more information call VISTA Information Solutions, Inc. at 1 - 800 - 767 - 0403.

Report ID: 906001901

Date of Report: April 27, 2001

Version 2.7

Page #98

PROPERTY AND THE ADJACENT AREA (within 1 1/8 mile) CONT.

Facility County:	PUEBLO
Tank Size:	999999999
Tank Material:	NOT LISTED
Tank Product:	NOT LISTED
Piping Material:	NOT LISTED
Tank Status:	PERMANENTLY OUT OF USE
Fields Not Reported by the Source	Date Installed(1)
Agency for this Site:	

STATE LUST - State Leaking Underground Storage Tank / SRC# 184	Agency ID:	14517
---	------------	-------

Agency Address:	PUEBLO CONVENTION CENTER 110 W 1ST ST PUEBLO, CO 81008
Facility ID:	14517
Location Name:	PUEBLO CONVENTION CENTER
Location Address:	110 W 1ST ST
Location City:	PUEBLO
Location State:	CO
Location Zip:	81008
Location County:	PUEBLO
Facilityid:	14517
Event ID:	6686
Is Active:	NO

VISTA Address*:	LOAF N JUG INC NO 28 120 S SANTA FE PUEBLO, CO 81003	VISTA ID#:	811500
		Distance/Direction:	0.80 MI / E
		Plotted as:	Point

Map ID
31C

STATE UST - State Underground Storage Tank / SRC# 183	Agency ID:	4087
--	------------	------

Agency Address:	LOAF N JUG #28 120 S SANTA FE DR PUEBLO, CO 81003
Facility ID:	4087
Facility Name:	LOAF N JUG #28
Facility Address:	120 S SANTA FE DR
Facility City:	PUEBLO
Facility State:	CO
Facility Zip:	81003
Facility County:	PUEBLO
Tank Size:	7890
Tank Material:	CATHODICALLY PROTECTED STEEL
Tank Product:	GASOLINE
Piping Material:	FIBERGLASS REINFORCED PLASTIC
Tank Status:	CURRENTLY IN USE
Tank Size:	10152
Tank Material:	CATHODICALLY PROTECTED STEEL
Tank Product:	GASOLINE
Piping Material:	FIBERGLASS REINFORCED PLASTIC
Tank Status:	CURRENTLY IN USE



* VISTA address includes enhanced city and ZIP.

For more information call VISTA Information Solutions, Inc. at 1 - 800 - 767 - 0403.

Report ID: 906001901

Date of Report: April 27, 2001

Version 2.7

Page #99

PROPERTY AND THE ADJACENT AREA (within 1 1/8 mile) CONT.

Tank Size:	10152
Tank Material:	CATHODICALLY PROTECTED STEEL
Tank Product:	GASOLINE
Piping Material:	FIBERGLASS REINFORCED PLASTIC
Tank Status:	CURRENTLY IN USE
Fields Not Reported by the Source	Date Installed(3)
Agency for this Site:	

VISTA Address*:	PUEBLO MAIN 221 W 4TH ST PUEBLO, CO 81003	VISTA ID#:	64497474
		Distance/Direction:	0.69 MI / E
		Plotted as:	Point

Map ID
32A

AST - Above Ground Storage Tank / SRC# 182	Agency ID:	9575
---	------------	------

Agency Address:	SAME AS ABOVE
Facility ID:	9575
Facility Name:	PUEBLO MAIN
Facility Address:	221 W 4TH ST
Facility City:	PUEBLO
Facility State:	CO
Facility Zip:	81003
Facility County:	PUEBLO
Tank Size:	2000
Tank Material:	NOT LISTED
Tank Product:	DIESEL
Piping Material:	NOT LISTED
Tank Status:	CURRENTLY IN USE
Fields Not Reported by the Source	Date Installed(1)
Agency for this Site:	

STATE UST - State Underground Storage Tank / SRC# 183	Agency ID:	9575
--	------------	------

Agency Address:	SAME AS ABOVE
Facility ID:	9575
Facility Name:	PUEBLO MAIN
Facility Address:	221 W 4TH ST
Facility City:	PUEBLO
Facility State:	CO
Facility Zip:	81003
Facility County:	PUEBLO
Tank Size:	2000
Tank Material:	ASPHALT COATED OR BARE STEEL
Tank Product:	DIESEL
Piping Material:	UNKNOWN
Tank Status:	PERMANENTLY OUT OF USE
Fields Not Reported by the Source	Date Installed(1)
Agency for this Site:	



* VISTA address includes enhanced city and ZIP.

For more information call VISTA Information Solutions, Inc. at 1 - 800 - 767 - 0403.

Report ID: 906001901

Date of Report: April 27, 2001

Version 2.7

Page #100

PROPERTY AND THE ADJACENT AREA (within 1 1/8 mile) CONT.

VISTA Address*:	307 N MAIN ST IN ALLEY PUEBLO, CO 0	VISTA ID#:	65531567
		Distance/Direction:	0.70 MI / E
		Plotted as:	Point
State Spills / SRC# 186		Agency ID:	CO90-254
Agency Address:	SAME AS ABOVE		
Case No:	CO90-254		
Event Location:	307 N MAIN ST IN ALLEY		
Event City:	PUEBLO		
Event County:	PUEBLO		
Event State:	CO		
Case No:	CO90-254		
Event Time:	1700		
Time Reported:	1230		
Who Took Report:	GUNDERSON, STEVE		
NRC Reported:	N		
NRC No	NONE		
PRP:	PROBABLE OWNER OF BLDG.		
PRP Address:	307 N. MAIN ST.		
PRP City:	PUEBLO		
PRP County:	PUEBLO		
PRP State:	CO		
Material1:	PROBABLE ACID; PH=1		
Quantity1:	5		
Unit Measure1:	G		
H2O Quantity1:	0		
Quantity2:	0		
H2O Quantity2:	0		
Quantity3:	0		
H2O Quantity3:	0		
Source:	F		
Source Type	5 GAL. CONTAINER OF ACID ALLEGEDLY ONCE STORED ON BLDG.ROOF		
Medium	L		
Waterway	NONE		
Cause:	D		
Cause Info:	CONTAINER THROWN FROM BLDG.AND ONTO ALLEY; CONTAINER WAS RUPTURED		
Death:	0		
Injury:	0		
Evacuation	N		
Evacuation No:	0		
Action	NEUTRALIZE WITH SODA ASH; BLOCK STORM DRAIN AND CLEAN WITH ABSORBANT AND WATER		
Date Entered:	1/5/1995		
Date Reported:	10/24/1990		
Event Date:	10/23/1990		
Notified Name	CDH		

Map ID

32B



* VISTA address includes enhanced city and ZIP.

For more information call VISTA Information Solutions, Inc. at 1 - 800 - 767 - 0403.

Report ID: 906001901

Date of Report: April 27, 2001

Version 2.7

Page #101

PROPERTY AND THE ADJACENT AREA (within 1 1/8 mile) CONT.

Time Entered:	4:34:36 PM
Responder1	PUEBLO HAZMAT
Responder2	PUEBLO CO. HEALTH DEPT.
Material Type:	H
Case No:	CO90-254
Response:	EDF CODH90061
Fields Not Reported by the Source Agency for this Site:	Event Zip(1), Mile Marker(1), PRP Contact(1), PRP Zip(1), PRP Phone(1), PRP Extension(1), H2O Unit Measure1(1), Material2(1), Unit Measure2(1), H2O Unit Measure2(1), Material3(1), Unit Measure3(1), H2O Unit Measure3(1), Responder3(1)

VISTA Address*:	BROOME'S CAMERA CENTER 310 N. MAIN PUEBLO, CO 81003	VISTA ID#:	59271
		Distance/Direction:	0.71 MI / E
		Plotted as:	Point

Map ID
32B

RCRA-SmGen - RCRA-Small Generator / SRC# 15	EPA ID:	COD069725349
Agency Address:	SAME AS ABOVE	
EPA Region:	08	
Mailing Address:	P.O. BOX 5210 PUEBLO, CO 81002	
Significant Non-Complier Indicator:	HANDLER IS NOT A SIGNIFICANT NON-COMPLIER AT BEGINNING OF FISCAL YEAR.	
RCRA Facility Classification(s):	HANDLER IS NOT A MEMBER OF THE SUBJECT TO CORRECTIVE ACTION UNIVERSE. HANDLER IS NOT A MEMBER OF THE RCRA REGULATED TRANSPORTER UNIVERSE. HANDLER IS NOT A MEMBER OF THE VERIFIED FULLY-REGULATED GENERATOR UNIVERSE. HANDLER IS A MEMBER OF THE VERIFIED SMALL QUANTITY GENERATOR UNIVERSE. HANDLER IS NOT A MEMBER OF THE VERIFIED CONDITIONALLY EXEMPT SMALL QUANTITY GENERATOR UNIVERSE. FACILITY IS NOT A MEMBER OF THE VERIFIED STORAGE/TREATMENT UNIVERSE. FACILITY IS NOT A MEMBER OF THE VERIFIED LAND DISPOSAL UNIVERSE. FACILITY IS NOT A MEMBER OF THE VERIFIED COMBUSTION UNIVERSE.	
Notification Type:	NOTIFICATION DATA - CORE	
Contact:	TED BABICH	
Title	OWNER	
Phone:	()-	
Contact Address:	P.O. BOX 5210 PUEBLO, CO 81002	
Owner/Operator Indicator:	CURRENT OWNER	
Owner/Operator Type:	PRIVATE	
Owner/Operator Name:	BABICH TED	
Phone:	(999) 999-9999	
Address:	DATA NOT REQUESTED DATA NOT REQUESTED, CO 99999	
Generator Indicator:	SMALL QUANTITY GENERATOR	
Transporter Indicator:	UNVERIFIED	
TSD Indicator:	NOT A TSD, UNVERIFIED	
Burner/Blender Indicator:	UNVERIFIED	
HWF Market to Burner Indicator:	NO GENERATOR-MARKETING-TO-BURNER ACTIVITY	



* VISTA address includes enhanced city and ZIP.

For more information call VISTA Information Solutions, Inc. at 1 - 800 - 767 - 0403.

Report ID: 906001901

Date of Report: April 27, 2001

Version 2.7

Page #102

PROPERTY AND THE ADJACENT AREA (within 1 1/8 mile) CONT.

HWF Other Marketer Indicator:	NO OTHER MARKETER ACTIVITY
HWF Burner Indicator:	NO BURNER ACTIVITY
Used Oil Fuel Marketer to Burner Indicat:	NO MARKETING TO BURNER ACTIVITY
Used Oil Fuel Burner Indicator:	NO USED OIL FUEL BURNER ACTIVITY
Specification Used Oil Marketing Indicat:	NO SPEC. USED OIL FUEL MARKETING ACTIVITY
Utility Boiler Indicator:	NO ACTIVITY
Industrial Boiler Indicator:	NO ACTIVITY
Industrial Furnace Indicator:	NO ACTIVITY
Underground Injection Control Indicator:	NO ACTIVITY
Used Oil Recycler Indicator:	UNVERIFIED
Used Oil Transporter Indicator:	NO USED OIL TRANSPORT/TRANSFER FACILITY ACTIVITY
Used Oil Processor/Re-refiner:	NO PROCESS/RE-REFINE ACTIVITY
Air Transporter Indicator:	DOES NOT TRANSPORT BY AIR
Rail Transportation Indicator:	DOES NOT TRANSPORT BY RAIL
Road Transportation Indicator:	DOES NOT TRANSPORT BY ROAD
Water Transportation Indicator:	DOES NOT TRANSPORT BY WATER
Generator Status:	RCRA REGULATED
Information Source:	NOTIFICATION
Date Submitted:	06/19/1986
Fields Not Reported by the Source Agency for this Site:	Other Transportation Indicator(1), Generator Status Description(1), Transporter Status Description(1), TSD Status Description(1), Burner/Blender Status Description(1), Transporter Status(1), TSD Status(1), Burner/Blender Status(1), Used Oil Recycler RCRA Regulatory Status(1)

VISTA Address*:	USGS WATER WELL ID #381613104362502 CO	VISTA ID#:	8902612
		Distance/Direction:	0.77 MI / E
		Plotted as:	Point
USGS Wells - Federal Drinking Water Sources / SRC# 3		EPA/Agency ID:	N/A
Agency Address:	SAME AS ABOVE		
Well ID:	381613104362502		
Use:	INDUSTRIAL		
Depth:	20.00		
Latitude:	38.270277777777		
Longitude:	-104.6069444444		
Section Township Range:	SENESES36T020SR065WS		
Surface Elevation:	4665.		
Static Water Level:	18.00		
Date Well Drilled:	01/01/1940		
County FIPS:	8101		

Map ID
32C

VISTA Address*:	USGS WATER WELL ID #381613104362501 CO	VISTA ID#:	8902611
		Distance/Direction:	0.77 MI / E
		Plotted as:	Point
USGS Wells - Federal Drinking Water Sources / SRC# 3		EPA/Agency ID:	N/A
Agency Address:	SAME AS ABOVE		
Well ID:	381613104362501		
Use:	INDUSTRIAL		

Map ID
32C



* VISTA address includes enhanced city and ZIP.

For more information call VISTA Information Solutions, Inc. at 1 - 800 - 767 - 0403.

Report ID: 906001901

Date of Report: April 27, 2001

Version 2.7

Page #103

PROPERTY AND THE ADJACENT AREA (within 1 1/8 mile) CONT.

Depth:	32.00
Latitude:	38.2702777777777
Longitude:	-104.60694444444
Section Township Range:	SENESES36T020SR065WS
Surface Elevation:	4665.
Static Water Level:	23.00
Date Well Drilled:	01/01/1937
County FIPS:	8101

VISTA Address*:	LOAF N JUG #68	VISTA ID#:	4916241
	109 W 4TH ST	Distance/Direction:	0.79 MI / E
	PUEBLO, CO 81003	Plotted as:	Point
STATE UST - State Underground Storage Tank / SRC# 183		Agency ID:	4366

Map ID
32C

Agency Address:	LOAF N JUG #68 109 W 4TH ST HUGO, CO 80821
Facility ID:	4366
Facility Name:	LOAF N JUG #68
Facility Address:	109 W 4TH ST
Facility City:	HUGO
Facility State:	CO
Facility Zip:	80821
Facility County:	LINCOLN
Tank Size:	10152
Tank Material:	FIBERGLASS REINFORCED PLASTIC
Tank Product:	GASOLINE
Piping Material:	FLEXIBLE PLASTIC
Tank Status:	CURRENTLY IN USE
Tank Size:	10152
Tank Material:	FIBERGLASS REINFORCED PLASTIC
Tank Product:	DIESEL
Piping Material:	FLEXIBLE PLASTIC
Tank Status:	CURRENTLY IN USE
Tank Size:	10152
Tank Material:	FIBERGLASS REINFORCED PLASTIC
Tank Product:	GASOLINE
Piping Material:	FLEXIBLE PLASTIC
Tank Status:	CURRENTLY IN USE
Tank Size:	10152
Tank Material:	FIBERGLASS REINFORCED PLASTIC
Tank Product:	GASOLINE
Piping Material:	FLEXIBLE PLASTIC
Tank Status:	CURRENTLY IN USE
Fields Not Reported by the Source	Date Installed(4)
Agency for this Site:	



* VISTA address includes enhanced city and ZIP.

For more information call VISTA Information Solutions, Inc. at 1 - 800 - 767 - 0403.

Report ID: 906001901

Date of Report: April 27, 2001

Version 2.7

Page #104

PROPERTY AND THE ADJACENT AREA (within 1 1/8 mile) CONT.

VISTA Address*:	SOUTHLAND 7 11 NO 23811 327 W 8TH ST PUEBLO, CO 81003	VISTA ID#:	3451532
		Distance/Direction:	0.70 MI / NE
		Plotted as:	Point
STATE UST - State Underground Storage Tank / SRC# 183		Agency ID:	9078
Agency Address:	7-ELEVEN #23811 327 W 8TH ST PUEBLO, CO 81001		
Facility ID:	9078		
Facility Name:	7-ELEVEN #23811		
Facility Address:	327 W 8TH ST		
Facility City:	PUEBLO		
Facility State:	CO		
Facility Zip:	81001		
Facility County:	PUEBLO		
Tank Size:	12000		
Tank Material:	CATHODICALLY PROTECTED STEEL		
Tank Product:	GASOLINE		
Piping Material:	FIBERGLASS REINFORCED PLASTIC		
Tank Status:	CURRENTLY IN USE		
Tank Size:	12000		
Tank Material:	CATHODICALLY PROTECTED STEEL		
Tank Product:	GASOLINE		
Piping Material:	FIBERGLASS REINFORCED PLASTIC		
Tank Status:	CURRENTLY IN USE		
Tank Size:	12000		
Tank Material:	CATHODICALLY PROTECTED STEEL		
Tank Product:	GASOLINE		
Piping Material:	FIBERGLASS REINFORCED PLASTIC		
Tank Status:	CURRENTLY IN USE		
Fields Not Reported by the Source	Date Installed(3)		
Agency for this Site:			
STATE LUST - State Leaking Underground Storage Tank / SRC# 184		Agency ID:	9078
Agency Address:	7-ELEVEN #23811 327 W 8TH ST PUEBLO, CO 81001		
Facility ID:	9078		
Location Name:	7-ELEVEN #23811		
Location Address:	327 W 8TH ST		
Location City:	PUEBLO		
Location State:	CO		
Location Zip:	81001		
Location County:	PUEBLO		
Facilityid:	9078		
Event ID:	4762		
Is Active:	YES		

Map ID

33



* VISTA address includes enhanced city and ZIP.

For more information call VISTA Information Solutions, Inc. at 1 - 800 - 767 - 0403.

Report ID: 906001901

Date of Report: April 27, 2001

Version 2.7

Page #105

PROPERTY AND THE ADJACENT AREA (within 1 1/8 mile) CONT.

VISTA Address*:	BRIDGESTONE/FIRESTONE PN118877 301 W 8TH ST PUEBLO, CO 81003	VISTA ID#:	1510413
		Distance/Direction:	0.71 MI / NE
		Plotted as:	Point

Map ID
33

STATE UST - State Underground Storage Tank / SRC# 183	Agency ID:	5924
Agency Address:	SAME AS ABOVE	
Facility ID:	5924	
Facility Name:	BRIDGESTONE/FIRESTONE PN118877	
Facility Address:	301 W 8TH ST	
Facility City:	PUEBLO	
Facility State:	CO	
Facility Zip:	81003	
Facility County:	PUEBLO	
Tank Size:	500	
Tank Material:	UNKNOWN	
Tank Product:	USED OIL	
Piping Material:	UNKNOWN	
Tank Status:	PERMANENTLY OUT OF USE	
Fields Not Reported by the Source	Date Installed(1)	
Agency for this Site:		

STATE LUST - State Leaking Underground Storage Tank / SRC# 184	Agency ID:	5924
Agency Address:	SAME AS ABOVE	
Facility ID:	5924	
Location Name:	BRIDGESTONE/FIRESTONE PN118877	
Location Address:	301 W 8TH ST	
Location City:	PUEBLO	
Location State:	CO	
Location Zip:	81003	
Location County:	PUEBLO	
Facilityid:	5924	
Event ID:	2439	
Is Active:	NO	

VISTA Address*:	PUEBLO YARD W 4TH ST YARD PUEBLO, CO 81003	VISTA ID#:	5546592
		Distance/Direction:	0.71 MI / SE
		Plotted as:	Point

Map ID
34

STATE UST - State Underground Storage Tank / SRC# 183	Agency ID:	940
Agency Address:	PUEBLO YARD W 4TH ST YARD PUEBLO, CO 81004	
Facility ID:	940	
Facility Name:	PUEBLO YARD	
Facility Address:	W 4TH ST YARD	
Facility City:	PUEBLO	
Facility State:	CO	
Facility Zip:	81004	
Facility County:	PUEBLO	



* VISTA address includes enhanced city and ZIP.

For more information call VISTA Information Solutions, Inc. at 1 - 800 - 767 - 0403.

Report ID: 906001901

Date of Report: April 27, 2001

Version 2.7

Page #106

PROPERTY AND THE ADJACENT AREA (within 1 1/8 mile) CONT.

Tank Size:	550
Tank Material:	ASPHALT COATED OR BARE STEEL
Tank Product:	GASOLINE
Piping Material:	BARE STEEL
Tank Status:	PERMANENTLY OUT OF USE
Tank Size:	120
Tank Material:	ASPHALT COATED OR BARE STEEL
Tank Product:	USED OIL
Piping Material:	BARE STEEL
Tank Status:	PERMANENTLY OUT OF USE
Tank Size:	120
Tank Material:	ASPHALT COATED OR BARE STEEL
Tank Product:	GASOLINE
Piping Material:	BARE STEEL
Tank Status:	PERMANENTLY OUT OF USE
Tank Size:	10000
Tank Material:	ASPHALT COATED OR BARE STEEL
Tank Product:	GASOLINE
Piping Material:	BARE STEEL
Tank Status:	PERMANENTLY OUT OF USE
Tank Size:	1500
Tank Material:	ASPHALT COATED OR BARE STEEL
Tank Product:	GASOLINE
Piping Material:	BARE STEEL
Tank Status:	PERMANENTLY OUT OF USE
Fields Not Reported by the Source	Date Installed(5)
Agency for this Site:	
STATE LUST - State Leaking Underground Storage Tank / SRC# 184	Agency ID: 940
Agency Address:	PUEBLO YARD W 4TH ST YARD PUEBLO, CO 81004
Facility ID:	940
Location Name:	PUEBLO YARD
Location Address:	W 4TH ST YARD
Location City:	PUEBLO
Location State:	CO
Location Zip:	81004
Location County:	PUEBLO
Facilityid:	940
Event ID:	6176
Is Active:	NO
Facilityid:	940
Event ID:	6842
Is Active:	NO



* VISTA address includes enhanced city and ZIP.

For more information call VISTA Information Solutions, Inc. at 1 - 800 - 767 - 0403.

Report ID: 906001901

Date of Report: April 27, 2001

Version 2.7

Page #107

PROPERTY AND THE ADJACENT AREA (within 1 1/8 mile) CONT.

VISTA Address*:	UNION PACIFIC - MINNEQUA RAIL WELDING YA MINNEQUA RAIL YARD PUEBLO, CO 81003	VISTA ID#:	7911328
		Distance/Direction:	0.71 MI / SE
		Plotted as:	Point

Map ID

34

STATE UST - State Underground Storage Tank / SRC# 183		Agency ID:	1041
Agency Address:	UNION PACIFIC - MINNEQUA RAIL WELDING YA MINNEQUA RAIL YARD PUEBLO, CO 81002		
Facility ID:	1041		
Facility Name:	UNION PACIFIC - MINNEQUA RAIL WELDING YARD		
Facility Address:	MINNEQUA RAIL YARD		
Facility City:	PUEBLO		
Facility State:	CO		
Facility Zip:	81002		
Facility County:	PUEBLO		
Tank Size:	550		
Tank Material:	ASPHALT COATED OR BARE STEEL		
Tank Product:	DIESEL		
Piping Material:	BARE STEEL		
Tank Status:	PERMANENTLY OUT OF USE		
Tank Size:	550		
Tank Material:	ASPHALT COATED OR BARE STEEL		
Tank Product:	GASOLINE		
Piping Material:	BARE STEEL		
Tank Status:	PERMANENTLY OUT OF USE		
Fields Not Reported by the Source	Date Installed(2)		
Agency for this Site:			

STATE LUST - State Leaking Underground Storage Tank / SRC# 184		Agency ID:	1041
Agency Address:	UNION PACIFIC - MINNEQUA RAIL WELDING YA MINNEQUA RAIL YARD PUEBLO, CO 81002		
Facility ID:	1041		
Location Name:	UNION PACIFIC - MINNEQUA RAIL WELDING YARD		
Location Address:	MINNEQUA RAIL YARD		
Location City:	PUEBLO		
Location State:	CO		
Location Zip:	81002		
Location County:	PUEBLO		
Facilityid:	1041		
Event ID:	6273		
Is Active:	NO		



* VISTA address includes enhanced city and ZIP.

For more information call VISTA Information Solutions, Inc. at 1 - 800 - 767 - 0403.

Report ID: 906001901

Date of Report: April 27, 2001

Version 2.7

Page #108

PROPERTY AND THE ADJACENT AREA (within 1 1/8 mile) CONT.

VISTA Address*:	PUEBLO YARD SANTA FE RAILROAD PUEBLO, CO 81003	VISTA ID#:	6843727
		Distance/Direction:	0.73 MI / SE
		Plotted as:	Point

Map ID
34

STATE UST - State Underground Storage Tank / SRC# 183		Agency ID:	1771
Agency Address:	PUEBLO YARD SANTA FE RAILROAD PUEBLO, CO 81001		
Facility ID:	1771		
Facility Name:	PUEBLO YARD		
Facility Address:	SANTA FE RAILROAD		
Facility City:	PUEBLO		
Facility State:	CO		
Facility Zip:	81001		
Facility County:	PUEBLO		
Tank Size:	10000		
Tank Material:	ASPHALT COATED OR BARE STEEL		
Tank Product:	GASOLINE		
Piping Material:	BARE STEEL		
Tank Status:	PERMANENTLY OUT OF USE		
Fields Not Reported by the Source	Date Installed(1)		
Agency for this Site:			

STATE LUST - State Leaking Underground Storage Tank / SRC# 184		Agency ID:	1771
Agency Address:	PUEBLO YARD SANTA FE RAILROAD PUEBLO, CO 81001		
Facility ID:	1771		
Location Name:	PUEBLO YARD		
Location Address:	SANTA FE RAILROAD		
Location City:	PUEBLO		
Location State:	CO		
Location Zip:	81001		
Location County:	PUEBLO		
Facilityid:	1771		
Event ID:	6162		
Is Active:	YES		

VISTA Address*:	II JUSTICE PLAZA 909 CT ST PUEBLO, CO 81003	VISTA ID#:	811400
		Distance/Direction:	0.75 MI / NE
		Plotted as:	Point

Map ID
35

STATE UST - State Underground Storage Tank / SRC# 183		Agency ID:	1816
Agency Address:	SAME AS ABOVE		
Facility ID:	1816		
Facility Name:	II JUSTICE PLAZA		
Facility Address:	909 CT ST		
Facility City:	PUEBLO		
Facility State:	CO		
Facility Zip:	81003		



* VISTA address includes enhanced city and ZIP.

For more information call VISTA Information Solutions, Inc. at 1 - 800 - 767 - 0403.

Report ID: 906001901

Date of Report: April 27, 2001

Version 2.7

Page #109

PROPERTY AND THE ADJACENT AREA (within 1 1/8 mile) CONT.

Facility County:	PUEBLO
Tank Size:	20000
Tank Material:	ASPHALT COATED OR BARE STEEL
Tank Product:	DIESEL
Piping Material:	UNKNOWN
Tank Status:	PERMANENTLY OUT OF USE
Tank Size:	2000
Tank Material:	ASPHALT COATED OR BARE STEEL
Tank Product:	GASOLINE
Piping Material:	UNKNOWN
Tank Status:	PERMANENTLY OUT OF USE
Fields Not Reported by the Source Agency for this Site:	Date Installed(2)

VISTA Address*:	SPRADLEY POWERS CHEVROLET 920 NORTH MAIN PUEBLO, CO 81003	VISTA ID#:	1513561
		Distance/Direction:	0.83 MI / NE
		Plotted as:	Point

Map ID
35

RCRA-SmGen - RCRA-Small Generator / SRC# 15	EPA ID:	COD982589137
Agency Address:	SAME AS ABOVE	
EPA Region:	08	
Mailing Address:	920 NORTH MAIN PUEBLO, CO 81003	
Significant Non-Complier Indicator:	HANDLER IS NOT A SIGNIFICANT NON-COMPLIER AT BEGINNING OF FISCAL YEAR.	
RCRA Facility Classification(s):	HANDLER IS NOT A MEMBER OF THE SUBJECT TO CORRECTIVE ACTION UNIVERSE. HANDLER IS NOT A MEMBER OF THE RCRA REGULATED TRANSPORTER UNIVERSE. HANDLER IS NOT A MEMBER OF THE VERIFIED FULLY-REGULATED GENERATOR UNIVERSE. HANDLER IS A MEMBER OF THE VERIFIED SMALL QUANTITY GENERATOR UNIVERSE. HANDLER IS NOT A MEMBER OF THE VERIFIED CONDITIONALLY EXEMPT SMALL QUANTITY GENERATOR UNIVERSE. FACILITY IS NOT A MEMBER OF THE VERIFIED STORAGE/TREATMENT UNIVERSE. FACILITY IS NOT A MEMBER OF THE VERIFIED LAND DISPOSAL UNIVERSE. FACILITY IS NOT A MEMBER OF THE VERIFIED COMBUSTION UNIVERSE.	
Notification Type:	NOTIFICATION DATA - CORE	
Contact:	DAVID RICHARDS	
Title:	SERVICE MANAGER	
Phone:	(719) 544-8162	
Contact Address:	920 NORTH MAIN PUEBLO, CO 81003	
Owner/Operator Indicator:	CURRENT OWNER	
Owner/Operator Type:	PRIVATE	
Owner/Operator Name:	DALE SPRADLEY	
Phone:	(999) 999-9999	
Address:	DATA NOT REQUESTED DATA NOT REQUESTED, CO 99999	
Generator Indicator:	SMALL QUANTITY GENERATOR	



* VISTA address includes enhanced city and ZIP.

For more information call VISTA Information Solutions, Inc. at 1 - 800 - 767 - 0403.

Report ID: 906001901

Date of Report: April 27, 2001

Version 2.7

Page #110

PROPERTY AND THE ADJACENT AREA (within 1 1/8 mile) CONT.

Transporter Indicator:	UNVERIFIED
TSD Indicator:	NOT A TSD, UNVERIFIED
Burner/Blender Indicator:	UNVERIFIED
HWF Market to Burner Indicator:	NO GENERATOR-MARKETING-TO-BURNER ACTIVITY
HWF Other Marketer Indicator:	NO OTHER MARKETER ACTIVITY
HWF Burner Indicator:	NO BURNER ACTIVITY
Used Oil Fuel Marketer to Burner Indicat:	NO MARKETING TO BURNER ACTIVITY
Used Oil Fuel Burner Indicator:	NO USED OIL FUEL BURNER ACTIVITY
Specification Used Oil Marketing Indicat:	NO SPEC. USED OIL FUEL MARKETING ACTIVITY
Utility Boiler Indicator:	NO ACTIVITY
Industrial Boiler Indicator:	NO ACTIVITY
Industrial Furnace Indicator:	NO ACTIVITY
Underground Injection Control Indicator:	NO ACTIVITY
Used Oil Recycler Indicator:	UNVERIFIED
Used Oil Transporter Indicator:	NO USED OIL TRANSPORT/TRANSFER FACILITY ACTIVITY
Used Oil Processor/Re-refiner:	NO PROCESS/RE-REFINE ACTIVITY
Air Transporter Indicator:	DOES NOT TRANSPORT BY AIR
Rail Transportation Indicator:	DOES NOT TRANSPORT BY RAIL
Road Transportation Indicator:	DOES NOT TRANSPORT BY ROAD
Water Transportation Indicator:	DOES NOT TRANSPORT BY WATER
Generator Status:	RCRA REGULATED
Information Source:	NOTIFICATION
Date Submitted:	10/05/1989
Fields Not Reported by the Source Agency for this Site:	Other Transportation Indicator(1), Generator Status Description(1), Transporter Status Description(1), TSD Status Description(1), Burner/Blender Status Description(1), Transporter Status(1), TSD Status(1), Burner/Blender Status(1), Used Oil Recycler RCRA Regulatory Status(1)
STATE UST - State Underground Storage Tank / SRC# 183	Agency ID: 8978
Agency Address:	SPRADLEY-POWERS CHEVROLET INC 920 N MAIN ST PUEBLO, CO 81003
Facility ID:	8978
Facility Name:	SPRADLEY-POWERS CHEVROLET INC
Facility Address:	920 N MAIN ST
Facility City:	PUEBLO
Facility State:	CO
Facility Zip:	81003
Facility County:	PUEBLO
Tank Size:	500
Tank Material:	ASPHALT COATED OR BARE STEEL
Tank Product:	USED OIL
Piping Material:	GALVANIZED STEEL
Tank Status:	PERMANENTLY OUT OF USE
Fields Not Reported by the Source Agency for this Site:	Date Installed(1)



* VISTA address includes enhanced city and ZIP.

For more information call VISTA Information Solutions, Inc. at 1 - 800 - 767 - 0403.

Report ID: 906001901

Date of Report: April 27, 2001

Version 2.7

Page #111

PROPERTY AND THE ADJACENT AREA (within 1 1/8 mile) CONT.

VISTA Address*:	PUEBLO COUNTY (COURTHOUSE) 215 W 10TH ST PUEBLO, CO 81003	VISTA ID#:	811401
		Distance/Direction:	0.84 MI / NE
		Plotted as:	Point
STATE UST - State Underground Storage Tank / SRC# 183		Agency ID:	3849
Agency Address:		SAME AS ABOVE	
Facility ID:		3849	
Facility Name:		PUEBLO COUNTY (COURTHOUSE)	
Facility Address:		215 W 10TH ST	
Facility City:		PUEBLO	
Facility State:		CO	
Facility Zip:		81003	
Facility County:		PUEBLO	
Tank Size:		10000	
Tank Material:		ASPHALT COATED OR BARE STEEL	
Tank Product:		DIESEL	
Piping Material:		UNKNOWN	
Tank Status:		PERMANENTLY OUT OF USE	
Fields Not Reported by the Source		Date Installed(1)	
Agency for this Site:			

Map ID
35

VISTA Address*:	R M REPAIR SERVICE 1301 N ELIZABETH PUEBLO, CO 81003	VISTA ID#:	811420
		Distance/Direction:	0.76 MI / NE
		Plotted as:	Point
STATE UST - State Underground Storage Tank / SRC# 183		Agency ID:	5691
Agency Address:		SAME AS ABOVE	
Facility ID:		5691	
Facility Name:		R M REPAIR SERVICE	
Facility Address:		1301 N ELIZABETH	
Facility City:		PUEBLO	
Facility State:		CO	
Facility Zip:		81003	
Facility County:		PUEBLO	
Tank Size:		12000	
Tank Material:		ASPHALT COATED OR BARE STEEL	
Tank Product:		DIESEL	
Piping Material:		UNKNOWN	
Tank Status:		PERMANENTLY OUT OF USE	
Tank Size:		6000	
Tank Material:		ASPHALT COATED OR BARE STEEL	
Tank Product:		DIESEL	
Piping Material:		UNKNOWN	
Tank Status:		PERMANENTLY OUT OF USE	
Tank Size:		8000	
Tank Material:		ASPHALT COATED OR BARE STEEL	
Tank Product:		DIESEL	

Map ID
36



* VISTA address includes enhanced city and ZIP.

For more information call VISTA Information Solutions, Inc. at 1 - 800 - 767 - 0403.

Report ID: 906001901

Date of Report: April 27, 2001

Version 2.7

Page #112

PROPERTY AND THE ADJACENT AREA (within 1 1/8 mile) CONT.

Piping Material:	UNKNOWN
Tank Status:	PERMANENTLY OUT OF USE
Fields Not Reported by the Source	Date Installed(3)
Agency for this Site:	

VISTA Address*:	GLACIER PARK CO 164 S SANTA FE PUEBLO, CO 81003	VISTA ID#:	3433648
		Distance/Direction:	0.82 MI / E
		Plotted as:	Point

Map ID

37

STATE UST - State Underground Storage Tank / SRC# 183	Agency ID:	4165
--	------------	------

Agency Address:	SAME AS ABOVE
Facility ID:	4165
Facility Name:	GLACIER PARK CO
Facility Address:	164 S SANTA FE
Facility City:	PUEBLO
Facility State:	CO
Facility Zip:	81003
Facility County:	PUEBLO

Tank Size:	999999999
Tank Material:	UNKNOWN
Tank Product:	GASOLINE
Piping Material:	UNKNOWN
Tank Status:	PERMANENTLY OUT OF USE

Fields Not Reported by the Source	Date Installed(1)
Agency for this Site:	

STATE LUST - State Leaking Underground Storage Tank / SRC# 184	Agency ID:	12560
---	------------	-------

Agency Address:	GLACIER PARK 164 SANTA FE PUEBLO, CO 81003
Facility ID:	12560
Location Name:	GLACIER PARK
Location Address:	164 SANTA FE
Location City:	PUEBLO
Location State:	CO
Location Zip:	81003
Location County:	PUEBLO
Facilityid:	12560

Event ID:	5611
Is Active:	NO

VISTA Address*:	RIVER ST PROPERTY 121-170 RIVER ST PUEBLO, CO 81003	VISTA ID#:	7036846
		Distance/Direction:	0.83 MI / E
		Plotted as:	Point

Map ID

37

SPL - State Equivalent Priority List / SRC# 176	EPA/Agency ID:	N/A
--	----------------	-----

Agency Address:	RIVER ST PROPERTY 121-170 RIVER ST PUEBLO, CO 0
Facility Name:	RIVER ST PROPERTY



* VISTA address includes enhanced city and ZIP.

For more information call VISTA Information Solutions, Inc. at 1 - 800 - 767 - 0403.

Report ID: 906001901

Date of Report: April 27, 2001

Version 2.7

Page #113

PROPERTY AND THE ADJACENT AREA (within 1 1/8 mile) CONT.

Facility Address:	121-170 RIVER ST
Facility City:	PUEBLO
Facility State:	CO
Facility County:	PUEBLO
Reviewer:	WALKER
Application Type:	NAD
Decision:	WITHDRAW 1
Application Date:	06/16/97

VISTA Address*:	STOEHR DRIVE IN CLEANERS INC.	VISTA ID#:	3909603
	116 W. 77TH	Distance/Direction:	0.82 MI / E
	PUEBLO, CO 81001	Plotted as:	Point

Map ID
38A

RCRA-SmGen - RCRA-Small Generator / SRC# 15	EPA ID:	COD067320598
--	---------	--------------

Agency Address:	SAME AS ABOVE
EPA Region:	08
Mailing Address:	116 W. 77TH PUEBLO, CO 81001
Significant Non-Complier Indicator:	HANDLER IS NOT A SIGNIFICANT NON-COMPLIER AT BEGINNING OF FISCAL YEAR.
RCRA Facility Classification(s):	HANDLER IS NOT A MEMBER OF THE SUBJECT TO CORRECTIVE ACTION UNIVERSE. HANDLER IS NOT A MEMBER OF THE RCRA REGULATED TRANSPORTER UNIVERSE. HANDLER IS NOT A MEMBER OF THE VERIFIED FULLY-REGULATED GENERATOR UNIVERSE. HANDLER IS A MEMBER OF THE VERIFIED SMALL QUANTITY GENERATOR UNIVERSE. HANDLER IS NOT A MEMBER OF THE VERIFIED CONDITIONALLY EXEMPT SMALL QUANTITY GENERATOR UNIVERSE. FACILITY IS NOT A MEMBER OF THE VERIFIED STORAGE/TREATMENT UNIVERSE. FACILITY IS NOT A MEMBER OF THE VERIFIED LAND DISPOSAL UNIVERSE. FACILITY IS NOT A MEMBER OF THE VERIFIED COMBUSTION UNIVERSE.
Notification Type:	NOTIFICATION DATA - CORE
Contact:	TIM HAYES
Phone:	(303) 543-3360
Contact Address:	116 W. 77TH PUEBLO, CO 81001
Owner/Operator Indicator:	CURRENT OWNER
Owner/Operator Type:	PRIVATE
Owner/Operator Name:	LANCE VERCELLING
Phone:	(999) 999-9999
Address:	DATA NOT REQUESTED DATA NOT REQUESTED, CO 99999
Generator Indicator:	SMALL QUANTITY GENERATOR
Transporter Indicator:	UNVERIFIED
TSD Indicator:	NOT A TSD, UNVERIFIED
Burner/Blender Indicator:	UNVERIFIED
HWF Market to Burner Indicator:	NO GENERATOR-MARKETING-TO-BURNER ACTIVITY
HWF Other Marketer Indicator:	NO OTHER MARKETER ACTIVITY
HWF Burner Indicator:	NO BURNER ACTIVITY



* VISTA address includes enhanced city and ZIP.

For more information call VISTA Information Solutions, Inc. at 1 - 800 - 767 - 0403.

Report ID: 906001901

Date of Report: April 27, 2001

Version 2.7

Page #114

PROPERTY AND THE ADJACENT AREA (within 1 1/8 mile) CONT.

Used Oil Fuel Marketer to Burner Indicat:	<i>NO MARKETING TO BURNER ACTIVITY</i>
Used Oil Fuel Burner Indicator:	<i>NO USED OIL FUEL BURNER ACTIVITY</i>
Specification Used Oil Marketing Indicat:	<i>NO SPEC. USED OIL FUEL MARKETING ACTIVITY</i>
Utility Boiler Indicator:	<i>NO ACTIVITY</i>
Industrial Boiler Indicator:	<i>NO ACTIVITY</i>
Industrial Furnace Indicator:	<i>NO ACTIVITY</i>
Underground Injection Control Indicator:	<i>NO ACTIVITY</i>
Used Oil Recycler Indicator:	<i>UNVERIFIED</i>
Used Oil Transporter Indicator:	<i>NO USED OIL TRANSPORT/TRANSFER FACILITY ACTIVITY</i>
Used Oil Processor/Re-refiner:	<i>NO PROCESS/RE-REFINE ACTIVITY</i>
Air Transporter Indicator:	<i>DOES NOT TRANSPORT BY AIR</i>
Rail Transportation Indicator:	<i>DOES NOT TRANSPORT BY RAIL</i>
Road Transportation Indicator:	<i>DOES NOT TRANSPORT BY ROAD</i>
Water Transportation Indicator:	<i>DOES NOT TRANSPORT BY WATER</i>
Generator Status:	<i>RCRA REGULATED</i>
Information Source:	<i>NOTIFICATION</i>
Date Submitted:	<i>08/26/1986</i>
Fields Not Reported by the Source Agency for this Site:	<i>Title(1), Other Transportation Indicator(1), Generator Status Description(1), Transporter Status Description(1), TSD Status Description(1), Burner/Blender Status(2), Transporter Status(1), TSD Status(1), Used Oil Recycler RCRA Regulatory Status(1)</i>

VISTA Address*:	WENDY'S 602 N SANTA FE PUEBLO, CO 81003	VISTA ID#:	12536653
		Distance/Direction:	0.83 MI / E
		Plotted as:	Point
STATE LUST - State Leaking Underground Storage Tank / SRC# 184		Agency ID:	14837
Agency Address:	<i>SAME AS ABOVE</i>		
Facility ID:	<i>14837</i>		
Location Name:	<i>WENDY'S</i>		
Location Address:	<i>602 N SANTA FE</i>		
Location City:	<i>PUEBLO</i>		
Location State:	<i>CO</i>		
Location Zip:	<i>81003</i>		
Location County:	<i>PUEBLO</i>		
Facilityid:	<i>14837</i>		
Event ID:	<i>7347</i>		
Is Active:	<i>YES</i>		

Map ID
38A

VISTA Address*:	GTECH CORP 620 N SANTA FE PUEBLO, CO 81003	VISTA ID#:	1515301
		Distance/Direction:	0.84 MI / E
		Plotted as:	Point
STATE UST - State Underground Storage Tank / SRC# 183		Agency ID:	2385
Agency Address:	<i>SAME AS ABOVE</i>		
Facility ID:	<i>2385</i>		
Facility Name:	<i>GTECH CORP</i>		
Facility Address:	<i>620 N SANTA FE</i>		

Map ID
38A



* VISTA address includes enhanced city and ZIP.

For more information call VISTA Information Solutions, Inc. at 1 - 800 - 767 - 0403.

Report ID: 906001901

Date of Report: April 27, 2001

Version 2.7

Page #115

PROPERTY AND THE ADJACENT AREA (within 1 1/8 mile) CONT.

Facility City:	PUEBLO
Facility State:	CO
Facility Zip:	81003
Facility County:	PUEBLO
Tank Size:	1000
Tank Material:	CATHODICALLY PROTECTED STEEL
Tank Product:	DIESEL
Piping Material:	BARE STEEL
Tank Status:	CURRENTLY IN USE
Fields Not Reported by the Source Agency for this Site:	Date Installed(1)

VISTA Address*:	TACO BELL 703 N SANTA FE AVE PUEBLO, CO 81003	VISTA ID#:	7102476
		Distance/Direction:	0.84 MI / E
		Plotted as:	Point

Map ID

38A

STATE LUST - State Leaking Underground Storage Tank / SRC# 184	Agency ID:	13745
Agency Address:	SAME AS ABOVE	
Facility ID:	13745	
Location Name:	TACO BELL	
Location Address:	703 N SANTA FE AVE	
Location City:	PUEBLO	
Location State:	CO	
Location Zip:	81003	
Location County:	PUEBLO	
Facilityid:	13745	
Event ID:	693	
Is Active:	NO	

VISTA Address*:	JIFFY LUBE 116 E 6TH ST PUEBLO, CO 81003	VISTA ID#:	1510284
		Distance/Direction:	0.84 MI / E
		Plotted as:	Point

Map ID

38A

STATE UST - State Underground Storage Tank / SRC# 183	Agency ID:	10036
Agency Address:	SAME AS ABOVE	
Facility ID:	10036	
Facility Name:	JIFFY LUBE	
Facility Address:	116 E 6TH ST	
Facility City:	PUEBLO	
Facility State:	CO	
Facility Zip:	81003	
Facility County:	PUEBLO	
Tank Size:	3000	
Tank Material:	ASPHALT COATED OR BARE STEEL	
Tank Product:	GASOLINE	
Piping Material:	GALVANIZED STEEL	
Tank Status:	PERMANENTLY OUT OF USE	



* VISTA address includes enhanced city and ZIP.

For more information call VISTA Information Solutions, Inc. at 1 - 800 - 767 - 0403.

Report ID: 906001901

Date of Report: April 27, 2001

Version 2.7

Page #116

PROPERTY AND THE ADJACENT AREA (within 1 1/8 mile) CONT.

Tank Size:	3000
Tank Material:	ASPHALT COATED OR BARE STEEL
Tank Product:	GASOLINE
Piping Material:	GALVANIZED STEEL
Tank Status:	PERMANENTLY OUT OF USE
Tank Size:	3000
Tank Material:	ASPHALT COATED OR BARE STEEL
Tank Product:	USED OIL
Piping Material:	GALVANIZED STEEL
Tank Status:	PERMANENTLY OUT OF USE
Tank Size:	3000
Tank Material:	ASPHALT COATED OR BARE STEEL
Tank Product:	GASOLINE
Piping Material:	GALVANIZED STEEL
Tank Status:	PERMANENTLY OUT OF USE
Fields Not Reported by the Source	Date Installed(4)
Agency for this Site:	

VISTA Address*:	CLIFF BRICE STATIONS 761 SANTA FE PUEBLO, CO 81006	VISTA ID#:	811273
		Distance/Direction:	0.85 MI / E
		Plotted as:	Point

Map ID
38A

STATE UST - State Underground Storage Tank / SRC# 183	Agency ID:	5823
--	------------	------

Agency Address:	CLIFF BRICE STATIONS 761 SANTA FE PUEBLO, CO 81003
Facility ID:	5823
Facility Name:	CLIFF BRICE STATIONS
Facility Address:	761 SANTA FE
Facility City:	PUEBLO
Facility State:	CO
Facility Zip:	81003
Facility County:	PUEBLO
Tank Size:	10000
Tank Material:	ASPHALT COATED OR BARE STEEL
Tank Product:	GASOLINE
Piping Material:	FIBERGLASS REINFORCED PLASTIC
Tank Status:	PERMANENTLY OUT OF USE
Tank Size:	10000
Tank Material:	ASPHALT COATED OR BARE STEEL
Tank Product:	GASOLINE
Piping Material:	FIBERGLASS REINFORCED PLASTIC
Tank Status:	PERMANENTLY OUT OF USE
Tank Size:	10000
Tank Material:	ASPHALT COATED OR BARE STEEL
Tank Product:	GASOLINE
Piping Material:	FIBERGLASS REINFORCED PLASTIC



* VISTA address includes enhanced city and ZIP.

For more information call VISTA Information Solutions, Inc. at 1 - 800 - 767 - 0403.

Report ID: 906001901

Date of Report: April 27, 2001

Version 2.7

Page #117

PROPERTY AND THE ADJACENT AREA (within 1 1/8 mile) CONT.

Tank Status:	PERMANENTLY OUT OF USE
Fields Not Reported by the Source Agency for this Site:	Date Installed(3)

VISTA Address*:	RSC CENTER 814 N SANTA FE AVE PUEBLO, CO 81003	VISTA ID#:	7911484
		Distance/Direction:	0.88 MI / E
		Plotted as:	Point

Map ID
38B

AST - Above Ground Storage Tank / SRC# 182	Agency ID:	14571
Agency Address:	SAME AS ABOVE	
Facility ID:	14571	
Facility Name:	RSC CENTER	
Facility Address:	814 N SANTA FE AVE	
Facility City:	PUEBLO	
Facility State:	CO	
Facility Zip:	81003	
Facility County:	PUEBLO	
Tank Size:	2000	
Tank Material:	NOT LISTED	
Tank Product:	OTHER	
Piping Material:	NOT LISTED	
Tank Status:	CURRENTLY IN USE	
Fields Not Reported by the Source Agency for this Site:	Date Installed(1)	

VISTA Address*:	DANIEL D CONNOR PROPERTY 124 E 8TH ST PUEBLO, CO 81003	VISTA ID#:	811291
		Distance/Direction:	0.89 MI / E
		Plotted as:	Point

Map ID
38B

STATE UST - State Underground Storage Tank / SRC# 183	Agency ID:	10737
Agency Address:	SAME AS ABOVE	
Facility ID:	10737	
Facility Name:	DANIEL D CONNOR PROPERTY	
Facility Address:	124 E 8TH ST	
Facility City:	PUEBLO	
Facility State:	CO	
Facility Zip:	81003	
Facility County:	PUEBLO	
Tank Size:	3000	
Tank Material:	ASPHALT COATED OR BARE STEEL	
Tank Product:	DIESEL	
Piping Material:	UNKNOWN	
Tank Status:	PERMANENTLY OUT OF USE	
Tank Size:	3000	
Tank Material:	ASPHALT COATED OR BARE STEEL	
Tank Product:	KEROSENE	
Piping Material:	UNKNOWN	



* VISTA address includes enhanced city and ZIP.

For more information call VISTA Information Solutions, Inc. at 1 - 800 - 767 - 0403.

Report ID: 906001901

Date of Report: April 27, 2001

Version 2.7

Page #118

PROPERTY AND THE ADJACENT AREA (within 1 1/8 mile) CONT.

Tank Status:	PERMANENTLY OUT OF USE
Tank Size:	1000
Tank Material:	ASPHALT COATED OR BARE STEEL
Tank Product:	DIESEL
Piping Material:	UNKNOWN
Tank Status:	PERMANENTLY OUT OF USE
Tank Size:	500
Tank Material:	ASPHALT COATED OR BARE STEEL
Tank Product:	USED OIL
Piping Material:	UNKNOWN
Tank Status:	PERMANENTLY OUT OF USE
Tank Size:	3000
Tank Material:	ASPHALT COATED OR BARE STEEL
Tank Product:	GASOLINE
Piping Material:	UNKNOWN
Tank Status:	PERMANENTLY OUT OF USE
Fields Not Reported by the Source Agency for this Site:	Date Installed(5)

STATE LUST - State Leaking Underground Storage Tank / SRC# 184	Agency ID:	10737
Agency Address:	SAME AS ABOVE	
Facility ID:	10737	
Location Name:	DANIEL D CONNOR PROPERTY	
Location Address:	124 E 8TH ST	
Location City:	PUEBLO	
Location State:	CO	
Location Zip:	81003	
Location County:	PUEBLO	
Facilityid:	10737	
Event ID:	5420	
Is Active:	NO	

VISTA Address*:	VIDMAR MOTOR COMPANY 600 ALBANY PUEBLO, CO 81003	VISTA ID#:	453598
		Distance/Direction:	0.91 MI / E
		Plotted as:	Point

Map ID
38C

RCRA-Violations / SRC# 11	EPA ID:	COD032140634
Agency Address:	SAME AS ABOVE	
Violation Number:	COD032140634S0001	
Area of Violation:	GENERATOR-ALL REQUIREMENTS	
Violation Class:	CLASS 2	
Priority Indicator:	NOT REPORTED	
Date Determined:	07/12/1991	
Date Resolved:	01/13/1992	
Scheduled Response Date:	01/07/1992	
Enforcement Action Number:	19911118	
Enforcement Action Date:	11/18/1991	



* VISTA address includes enhanced city and ZIP.

For more information call VISTA Information Solutions, Inc. at 1 - 800 - 767 - 0403.

Report ID: 906001901

Date of Report: April 27, 2001

Version 2.7

Page #119

PROPERTY AND THE ADJACENT AREA (within 1 1/8 mile) CONT.

Lead Agency:	STATE
Fields Not Reported by the Source Agency for this Site:	Enforcement Action Type(1)
RCRA-SmGen - RCRA-Small Generator / SRC# 15	EPA ID: COD032140634
Agency Address:	SAME AS ABOVE
EPA Region:	08
Mailing Address:	600 ALBANY PUEBLO, CO 81003
Significant Non-Complier Indicator:	HANDLER IS NOT A SIGNIFICANT NON-COMPLIER AT BEGINNING OF FISCAL YEAR.
RCRA Facility Classification(s):	HANDLER IS NOT A MEMBER OF THE SUBJECT TO CORRECTIVE ACTION UNIVERSE. HANDLER IS NOT A MEMBER OF THE RCRA REGULATED TRANSPORTER UNIVERSE. HANDLER IS NOT A MEMBER OF THE VERIFIED FULLY-REGULATED GENERATOR UNIVERSE. HANDLER IS A MEMBER OF THE VERIFIED SMALL QUANTITY GENERATOR UNIVERSE. HANDLER IS NOT A MEMBER OF THE VERIFIED CONDITIONALLY EXEMPT SMALL QUANTITY GENERATOR UNIVERSE. FACILITY IS NOT A MEMBER OF THE VERIFIED STORAGE/TREATMENT UNIVERSE. FACILITY IS NOT A MEMBER OF THE VERIFIED LAND DISPOSAL UNIVERSE. FACILITY IS NOT A MEMBER OF THE VERIFIED COMBUSTION UNIVERSE.
Notification Type:	NOTIFICATION DATA - CORE
Contact:	ROBERT VUJEICH
Title	SERVICE DIR.
Phone:	(719) 584-0159
Contact Address:	600 ALBANY PUEBLO, CO 81003
Owner/Operator Indicator:	CURRENT OWNER
Owner/Operator Type:	PRIVATE
Owner/Operator Name:	JAKE T VIDMAR JR WILLIAM IVIDMAR
Phone:	(999) 999-9999
Address:	DATA NOT REQUESTED DATA NOT REQUESTED, CO 99999
Generator Indicator:	SMALL QUANTITY GENERATOR
Transporter Indicator:	UNVERIFIED
TSD Indicator:	NOT A TSD, UNVERIFIED
Burner/Blender Indicator:	UNVERIFIED
HWF Market to Burner Indicator:	NO GENERATOR-MARKETING-TO-BURNER ACTIVITY
HWF Other Marketer Indicator:	NO OTHER MARKETER ACTIVITY
HWF Burner Indicator:	NO BURNER ACTIVITY
Used Oil Fuel Marketer to Burner Indicat:	NO MARKETING TO BURNER ACTIVITY
Used Oil Fuel Burner Indicator:	NO USED OIL FUEL BURNER ACTIVITY
Specification Used Oil Marketing Indicat:	NO SPEC. USED OIL FUEL MARKETING ACTIVITY
Utility Boiler Indicator:	NO ACTIVITY
Industrial Boiler Indicator:	NO ACTIVITY
Industrial Furnace Indicator:	NO ACTIVITY
Underground Injection Control Indicator:	NO ACTIVITY
Used Oil Recycler Indicator:	UNVERIFIED



* VISTA address includes enhanced city and ZIP.

For more information call VISTA Information Solutions, Inc. at 1 - 800 - 767 - 0403.

Report ID: 906001901

Date of Report: April 27, 2001

Version 2.7

Page #120

PROPERTY AND THE ADJACENT AREA (within 1 1/8 mile) CONT.

Used Oil Transporter Indicator:	NO USED OIL TRANSPORT/TRANSFER FACILITY ACTIVITY	
Used Oil Processor/Re-refiner:	NO PROCESS/RE-REFINE ACTIVITY	
Air Transporter Indicator:	DOES NOT TRANSPORT BY AIR	
Rail Transportation Indicator:	DOES NOT TRANSPORT BY RAIL	
Road Transportation Indicator:	DOES NOT TRANSPORT BY ROAD	
Water Transportation Indicator:	DOES NOT TRANSPORT BY WATER	
Generator Status:	RCRA REGULATED	
Information Source:	NOTIFICATION	
Date Submitted:	09/22/1986	
Evaluation Number:	19910625001	
Evaluation Type:	COMPLIANCE EVALUATION INSPECTION.	
Evaluation Date:	06/25/1991	
Lead Agency:	STATE	
Evaluation Number:	19920113	
Evaluation Type:	NON-FINANCIAL RECORD REVIEW.	
Evaluation Date:	01/13/1992	
Lead Agency:	STATE	
Fields Not Reported by the Source Agency for this Site:	Other Transportation Indicator(1), Generator Status Description(1), Transporter Status Description(1), TSD Status Description(1), Burner/Blender Status Description(1), Transporter Status(1), TSD Status(1), Burner/Blender Status(1), Used Oil Recycler RCRA Regulatory Status(1), Evaluation Coverage Area(2)	
STATE UST - State Underground Storage Tank / SRC# 183	Agency ID:	8161
Agency Address:	VIDMAR MOTOR CO 600 N ALBANY ST PUEBLO, CO 81003	
Facility ID:	8161	
Facility Name:	VIDMAR MOTOR CO	
Facility Address:	600 N ALBANY ST	
Facility City:	PUEBLO	
Facility State:	CO	
Facility Zip:	81003	
Facility County:	PUEBLO	
Tank Size:	300	
Tank Material:	ASPHALT COATED OR BARE STEEL	
Tank Product:	USED OIL	
Piping Material:	GALVANIZED STEEL	
Tank Status:	PERMANENTLY OUT OF USE	
Tank Size:	4000	
Tank Material:	ASPHALT COATED OR BARE STEEL	
Tank Product:	GASOLINE	
Piping Material:	GALVANIZED STEEL	
Tank Status:	PERMANENTLY OUT OF USE	
Tank Size:	3000	
Tank Material:	ASPHALT COATED OR BARE STEEL	
Tank Product:	GASOLINE	
Piping Material:	GALVANIZED STEEL	
Tank Status:	PERMANENTLY OUT OF USE	



* VISTA address includes enhanced city and ZIP.

For more information call VISTA Information Solutions, Inc. at 1 - 800 - 767 - 0403.

Report ID: 906001901

Date of Report: April 27, 2001

Version 2.7

Page #121

PROPERTY AND THE ADJACENT AREA (within 1 1/8 mile) CONT.

Fields Not Reported by the Source	<i>Date Installed(3)</i>
Agency for this Site:	
STATE LUST - State Leaking Underground Storage Tank / SRC# 184	Agency ID: 11443
Agency Address:	VIDMAR MOTOR CO 600 ALBANY PUEBLO, CO 81003
Facility ID:	11443
Location Name:	VIDMAR MOTOR CO
Location Address:	600 ALBANY
Location City:	PUEBLO
Location State:	CO
Location Zip:	81003
Location County:	PUEBLO
Facilityid:	11443
Event ID:	255
Is Active:	NO

VISTA Address*:	MECHANIC RICHMOND 237 SOUTH SANTA FE AVE. PUEBLO, CO 81003	VISTA ID#:	5349337
		Distance/Direction:	0.83 MI / E
		Plotted as:	Point

Map ID
39

RCRA-Violations / SRC# 11	EPA ID: COD980961205
Agency Address:	SAME AS ABOVE
Violation Number:	COD980961205S0001
Area of Violation:	GENERATOR-ALL REQUIREMENTS
Violation Class:	CLASS 2
Priority Indicator:	NOT REPORTED
Date Determined:	04/01/1988
Date Resolved:	09/25/1988
Scheduled Response Date:	09/25/1988
Enforcement Action Number:	19880825001
Enforcement Action Date:	08/25/1988
Lead Agency:	STATE
Fields Not Reported by the Source	<i>Enforcement Action Type(1)</i>
Agency for this Site:	

VISTA Address*:	GOODWILL INDUSTRIES 250 S SANTA FE DR PUEBLO, CO 81003	VISTA ID#:	4917378
		Distance/Direction:	0.86 MI / E
		Plotted as:	Point

Map ID
39

STATE UST - State Underground Storage Tank / SRC# 183	Agency ID: 3182
Agency Address:	GOODWILL INDUSTRIES 250 S SANTA FE DR PUEBLO, CO 81005
Facility ID:	3182
Facility Name:	GOODWILL INDUSTRIES
Facility Address:	250 S SANTA FE DR
Facility City:	PUEBLO
Facility State:	CO



* VISTA address includes enhanced city and ZIP.

For more information call VISTA Information Solutions, Inc. at 1 - 800 - 767 - 0403.

Report ID: 906001901

Date of Report: April 27, 2001

Version 2.7

Page #122

PROPERTY AND THE ADJACENT AREA (within 1 1/8 mile) CONT.

Facility Zip:	81005
Facility County:	PUEBLO
Tank Size:	8000
Tank Material:	ASPHALT COATED OR BARE STEEL
Tank Product:	GASOLINE
Piping Material:	BARE STEEL
Tank Status:	PERMANENTLY OUT OF USE
Tank Size:	8000
Tank Material:	ASPHALT COATED OR BARE STEEL
Tank Product:	GASOLINE
Piping Material:	BARE STEEL
Tank Status:	PERMANENTLY OUT OF USE
Tank Size:	4000
Tank Material:	ASPHALT COATED OR BARE STEEL
Tank Product:	GASOLINE
Piping Material:	BARE STEEL
Tank Status:	PERMANENTLY OUT OF USE
Tank Size:	2000
Tank Material:	ASPHALT COATED OR BARE STEEL
Tank Product:	GASOLINE
Piping Material:	BARE STEEL
Tank Status:	PERMANENTLY OUT OF USE
Fields Not Reported by the Source Agency for this Site:	Date Installed(4)

VISTA Address*:	PUEBLO GOODWILL 250 S SANTA FE PUEBLO, CO 81003	VISTA ID#:	2262341
		Distance/Direction:	0.86 MI / E
		Plotted as:	Point

Map ID

39

STATE LUST - State Leaking Underground Storage Tank / SRC# 184	Agency ID:	12063
Agency Address:	SAME AS ABOVE	
Facility ID:	12063	
Location Name:	PUEBLO GOODWILL	
Location Address:	250 S SANTA FE	
Location City:	PUEBLO	
Location State:	CO	
Location Zip:	81003	
Location County:	PUEBLO	
Facilityid:	12063	
Event ID:	1470	
Is Active:	NO	



* VISTA address includes enhanced city and ZIP.

For more information call VISTA Information Solutions, Inc. at 1 - 800 - 767 - 0403.

Report ID: 906001901

Date of Report: April 27, 2001

Version 2.7

Page #123

PROPERTY AND THE ADJACENT AREA (within 1 1/8 mile) CONT.

VISTA Address*:	PUEBLO COUNTY COURTHOUSE 1120 CT ST PUEBLO, CO 81003	VISTA ID#:	7264614
		Distance/Direction:	0.84 MI / NE
		Plotted as:	Point
STATE UST - State Underground Storage Tank / SRC# 183		Agency ID:	5428
Agency Address:	SAME AS ABOVE		
Facility ID:	5428		
Facility Name:	PUEBLO COUNTY COURTHOUSE		
Facility Address:	1120 CT ST		
Facility City:	PUEBLO		
Facility State:	CO		
Facility Zip:	81003		
Facility County:	PUEBLO		
Tank Size:	7500		
Tank Material:	UNKNOWN		
Tank Product:	UNKNOWN		
Piping Material:	UNKNOWN		
Tank Status:	PERMANENTLY OUT OF USE		
Fields Not Reported by the Source	Date Installed(1)		
Agency for this Site:			

Map ID
40

VISTA Address*:	PUEBLO COMMUNITY COLLEGE 900 W. ORMAN AVE. PUEBLO, CO 81004	VISTA ID#:	341905
		Distance/Direction:	0.86 MI / SW
		Plotted as:	Point
RCRA-SmGen - RCRA-Small Generator / SRC# 15		EPA ID:	COD098409006
Agency Address:	SAME AS ABOVE		
EPA Region:	08		
Mailing Address:	900 W. ORMAN AVE. PUEBLO, CO 81004		
Significant Non-Complier Indicator:	HANDLER IS NOT A SIGNIFICANT NON-COMPLIER AT BEGINNING OF FISCAL YEAR.		
RCRA Facility Classification(s):	HANDLER IS NOT A MEMBER OF THE SUBJECT TO CORRECTIVE ACTION UNIVERSE. HANDLER IS NOT A MEMBER OF THE RCRA REGULATED TRANSPORTER UNIVERSE. HANDLER IS NOT A MEMBER OF THE VERIFIED FULLY-REGULATED GENERATOR UNIVERSE. HANDLER IS A MEMBER OF THE VERIFIED SMALL QUANTITY GENERATOR UNIVERSE. HANDLER IS NOT A MEMBER OF THE VERIFIED CONDITIONALLY EXEMPT SMALL QUANTITY GENERATOR UNIVERSE. FACILITY IS NOT A MEMBER OF THE VERIFIED STORAGE/TREATMENT UNIVERSE. FACILITY IS NOT A MEMBER OF THE VERIFIED LAND DISPOSAL UNIVERSE. FACILITY IS NOT A MEMBER OF THE VERIFIED COMBUSTION UNIVERSE.		
Notification Type:	NOTIFICATION DATA - CORE		
Contact:	BOB MCGREGOR SUPERVISOR		
Title:			
Phone:	(303) 549-3332		
Contact Address:	900 W. ORMAN AVE. PUEBLO, CO 81004		
Owner/Operator Indicator:	CURRENT OWNER		

Map ID
41



* VISTA address includes enhanced city and ZIP.

For more information call VISTA Information Solutions, Inc. at 1 - 800 - 767 - 0403.

Report ID: 906001901

Date of Report: April 27, 2001

Version 2.7

Page #124

PROPERTY AND THE ADJACENT AREA (within 1 1/8 mile) CONT.

Owner/Operator Type:	STATE
Owner/Operator Name:	PUEBLO COMMUNITY COLLEGE
Phone:	(999) 999-9999
Address:	DATA NOT REQUESTED DATA NOT REQUESTED, CO 99999
Generator Indicator:	SMALL QUANTITY GENERATOR
Transporter Indicator:	UNVERIFIED
TSD Indicator:	NOT A TSD, UNVERIFIED
Burner/Blender Indicator:	UNVERIFIED
HWF Market to Burner Indicator:	NO GENERATOR-MARKETING-TO-BURNER ACTIVITY
HWF Other Marketer Indicator:	NO OTHER MARKETER ACTIVITY
HWF Burner Indicator:	NO BURNER ACTIVITY
Used Oil Fuel Marketer to Burner Indicat:	NO MARKETING TO BURNER ACTIVITY
Used Oil Fuel Burner Indicator:	NO USED OIL FUEL BURNER ACTIVITY
Specification Used Oil Marketing Indicat:	NO SPEC. USED OIL FUEL MARKETING ACTIVITY
Utility Boiler Indicator:	NO ACTIVITY
Industrial Boiler Indicator:	NO ACTIVITY
Industrial Furnace Indicator:	NO ACTIVITY
Underground Injection Control Indicator:	NO ACTIVITY
Used Oil Recycler Indicator:	UNVERIFIED
Used Oil Transporter Indicator:	NO USED OIL TRANSPORT/TRANSFER FACILITY ACTIVITY
Used Oil Processor/Re-refiner:	NO PROCESS/RE-REFINE ACTIVITY
Air Transporter Indicator:	DOES NOT TRANSPORT BY AIR
Rail Transportation Indicator:	DOES NOT TRANSPORT BY RAIL
Road Transportation Indicator:	DOES NOT TRANSPORT BY ROAD
Water Transportation Indicator:	DOES NOT TRANSPORT BY WATER
Generator Status:	RCRA REGULATED
Information Source:	NOTIFICATION
Date Submitted:	11/06/1986
Fields Not Reported by the Source	Other Transportation Indicator(1), Generator Status Description(1), Transporter Status Description(1), TSD Status Description(1), Burner/Blender Status Description(1), Transporter Status(1), TSD Status(1), Burner/Blender Status(1), Used Oil Recycler RCRA Regulatory Status(1)
Agency for this Site:	
STATE UST - State Underground Storage Tank / SRC# 183	
Agency Address:	PUEBLO COMMUNITY COLLEGE 900 W ORMAN AVE PUEBLO, CO 81004
Facility ID:	10221
Facility Name:	PUEBLO COMMUNITY COLLEGE
Facility Address:	900 W ORMAN AVE
Facility City:	PUEBLO
Facility State:	CO
Facility Zip:	81004
Facility County:	PUEBLO
Tank Size:	500
Tank Material:	FIBERGLASS REINFORCED PLASTIC
Agency ID:	10221



* VISTA address includes enhanced city and ZIP.

For more information call VISTA Information Solutions, Inc. at 1 - 800 - 767 - 0403.

Report ID: 906001901

Date of Report: April 27, 2001

Version 2.7

Page #125

PROPERTY AND THE ADJACENT AREA (within 1 1/8 mile) CONT.

Tank Product:	USED OIL
Piping Material:	BARE STEEL
Tank Status:	PERMANENTLY OUT OF USE
Tank Size:	1000
Tank Material:	ASPHALT COATED OR BARE STEEL
Tank Product:	GASOLINE
Piping Material:	BARE STEEL
Tank Status:	PERMANENTLY OUT OF USE
Fields Not Reported by the Source	Date Installed(2)
Agency for this Site:	

VISTA Address*:	CITY OF PUEBLO 100 E GRAND PUEBLO, CO 81003	VISTA ID#:	7264850
		Distance/Direction:	0.88 MI / S
		Plotted as:	Point

Map ID

42

STATE LUST - State Leaking Underground Storage Tank / SRC# 184		Agency ID:	14339
Agency Address:	CITY OF PUEBLO 100 E GRAND PUEBLO, CO 81001		
Facility ID:	14339		
Location Name:	CITY OF PUEBLO		
Location Address:	100 E GRAND		
Location City:	PUEBLO		
Location State:	CO		
Location Zip:	81001		
Location County:	PUEBLO		
Facilityid:	14339		
Event ID:	6123		
Is Active:	NO		

VISTA Address*:	LOAF N JUG #71 1201 W 17TH ST PUEBLO, CO 81003	VISTA ID#:	7910932
		Distance/Direction:	0.89 MI / N
		Plotted as:	Point

Map ID

43

STATE UST - State Underground Storage Tank / SRC# 183		Agency ID:	1867
Agency Address:	SAME AS ABOVE		
Facility ID:	1867		
Facility Name:	LOAF N JUG #71		
Facility Address:	1201 W 17TH ST		
Facility City:	PUEBLO		
Facility State:	CO		
Facility Zip:	81003		
Facility County:	PUEBLO		
Tank Size:	10000		
Tank Material:	FIBERGLASS REINFORCED PLASTIC		
Tank Product:	GASOLINE		
Piping Material:	FIBERGLASS REINFORCED PLASTIC		
Tank Status:	CURRENTLY IN USE		



* VISTA address includes enhanced city and ZIP.

For more information call VISTA Information Solutions, Inc. at 1 - 800 - 767 - 0403.

Report ID: 906001901

Date of Report: April 27, 2001

Version 2.7

Page #126

PROPERTY AND THE ADJACENT AREA (within 1 1/8 mile) CONT.

Tank Size:	10000
Tank Material:	FIBERGLASS REINFORCED PLASTIC
Tank Product:	GASOLINE
Piping Material:	FIBERGLASS REINFORCED PLASTIC
Tank Status:	CURRENTLY IN USE
Tank Size:	10000
Tank Material:	FIBERGLASS REINFORCED PLASTIC
Tank Product:	GASOLINE
Piping Material:	FIBERGLASS REINFORCED PLASTIC
Tank Status:	CURRENTLY IN USE
Fields Not Reported by the Source	Date Installed(3)
Agency for this Site:	

VISTA Address*:	WILCOXSON BUICK 902 NORTH SANTA FE AVE PUEBLO, CO 81006	VISTA ID#:	469671
		Distance/Direction:	0.90 MI / NE
		Plotted as:	Point

Map ID
44A

RCRA-SmGen - RCRA-Small Generator / SRC# 15	EPA ID:	COD032141111
Agency Address:	WILCOXSON BUICK 902 NORTH SANTA FE AVE PUEBLO, CO 81002	
EPA Region:	08	
Mailing Address:	902 NORTH SANTA FE AVE PUEBLO, CO 81002	
Significant Non-Complier Indicator:	HANDLER IS NOT A SIGNIFICANT NON-COMPLIER AT BEGINNING OF FISCAL YEAR.	
RCRA Facility Classification(s):	HANDLER IS NOT A MEMBER OF THE SUBJECT TO CORRECTIVE ACTION UNIVERSE. HANDLER IS NOT A MEMBER OF THE RCRA REGULATED TRANSPORTER UNIVERSE. HANDLER IS NOT A MEMBER OF THE VERIFIED FULLY-REGULATED GENERATOR UNIVERSE. HANDLER IS A MEMBER OF THE VERIFIED SMALL QUANTITY GENERATOR UNIVERSE. HANDLER IS NOT A MEMBER OF THE VERIFIED CONDITIONALLY EXEMPT SMALL QUANTITY GENERATOR UNIVERSE. FACILITY IS NOT A MEMBER OF THE VERIFIED STORAGE/TREATMENT UNIVERSE. FACILITY IS NOT A MEMBER OF THE VERIFIED LAND DISPOSAL UNIVERSE. FACILITY IS NOT A MEMBER OF THE VERIFIED COMBUSTION UNIVERSE.	
Notification Type:	NOTIFICATION DATA - CORE	
Contact:	GEO MAKHOL	
Title:	PARTS MANAGER	
Phone:	(719) 544-4423	
Contact Address:	902 NORTH SANTA FE AVE PUEBLO, CO 81002	
Owner/Operator Indicator:	CURRENT OWNER	
Owner/Operator Type:	PRIVATE	
Owner/Operator Name:	H. EUGENE WILCOXSON	
Phone:	(999) 999-9999	
Address:	DATA NOT REQUESTED DATA NOT REQUESTED, CO 99999	
Generator Indicator:	SMALL QUANTITY GENERATOR	



* VISTA address includes enhanced city and ZIP.

For more information call VISTA Information Solutions, Inc. at 1 - 800 - 767 - 0403.

Report ID: 906001901

Date of Report: April 27, 2001

Version 2.7

Page #127

PROPERTY AND THE ADJACENT AREA (within 1 1/8 mile) CONT.

Transporter Indicator:	UNVERIFIED
TSD Indicator:	NOT A TSD, UNVERIFIED
Burner/Blender Indicator:	UNVERIFIED
HWF Market to Burner Indicator:	NO GENERATOR-MARKETING-TO-BURNER ACTIVITY
HWF Other Marketer Indicator:	NO OTHER MARKETER ACTIVITY
HWF Burner Indicator:	NO BURNER ACTIVITY
Used Oil Fuel Marketer to Burner Indicat:	NO MARKETING TO BURNER ACTIVITY
Used Oil Fuel Burner Indicator:	NO USED OIL FUEL BURNER ACTIVITY
Specification Used Oil Marketing Indicat:	NO SPEC. USED OIL FUEL MARKETING ACTIVITY
Utility Boiler Indicator:	NO ACTIVITY
Industrial Boiler Indicator:	NO ACTIVITY
Industrial Furnace Indicator:	NO ACTIVITY
Underground Injection Control Indicator:	NO ACTIVITY
Used Oil Recycler Indicator:	UNVERIFIED
Used Oil Transporter Indicator:	NO USED OIL TRANSPORT/TRANSFER FACILITY ACTIVITY
Used Oil Processor/Re-refiner:	NO PROCESS/RE-REFINE ACTIVITY
Air Transporter Indicator:	DOES NOT TRANSPORT BY AIR
Rail Transportation Indicator:	DOES NOT TRANSPORT BY RAIL
Road Transportation Indicator:	DOES NOT TRANSPORT BY ROAD
Water Transportation Indicator:	DOES NOT TRANSPORT BY WATER
Generator Status:	RCRA REGULATED
Information Source:	NOTIFICATION
Date Submitted:	10/12/1988
Evaluation Number:	19920420
Evaluation Type:	COMPLIANCE EVALUATION INSPECTION.
Evaluation Date:	04/20/1992
Lead Agency:	STATE
Fields Not Reported by the Source	<i>Other Transportation Indicator(1), Generator Status Description(1), Transporter Status Description(1), TSD Status Description(1), Burner/Blender Status Description(1), Transporter Status(1), TSD Status(1), Burner/Blender Status(1), Used Oil Recycler RCRA Regulatory Status(1), Evaluation Coverage Area(1)</i>
Agency for this Site:	
STATE LUST - State Leaking Underground Storage Tank / SRC# 184	
Agency ID:	11754
Agency Address:	WILCOXSON BUICK CADILLAC GMC 902 S SANTA FE PUEBLO, CO 81006
Facility ID:	11754
Location Name:	WILCOXSON BUICK CADILLAC GMC
Location Address:	902 S SANTA FE
Location City:	PUEBLO
Location State:	CO
Location Zip:	81006
Location County:	PUEBLO
Facilityid:	11754
Event ID:	2367
Is Active:	NO



* VISTA address includes enhanced city and ZIP.

For more information call VISTA Information Solutions, Inc. at 1 - 800 - 767 - 0403.

Report ID: 906001901

Date of Report: April 27, 2001

Version 2.7

Page #128

PROPERTY AND THE ADJACENT AREA (within 1 1/8 mile) CONT.

VISTA Address*:	WILCOXSON BUICK MOTORS 1000 SANTA FE PUEBLO, CO 81003	VISTA ID#:	7265756
		Distance/Direction:	0.93 MI / NE
		Plotted as:	Point
STATE UST - State Underground Storage Tank / SRC# 183		Agency ID:	5401
Agency Address:	SAME AS ABOVE		
Facility ID:	5401		
Facility Name:	WILCOXSON BUICK MOTORS		
Facility Address:	1000 SANTA FE		
Facility City:	PUEBLO		
Facility State:	CO		
Facility Zip:	81003		
Facility County:	PUEBLO		
Tank Size:	500		
Tank Material:	UNKNOWN		
Tank Product:	UNKNOWN		
Piping Material:	UNKNOWN		
Tank Status:	PERMANENTLY OUT OF USE		
Tank Size:	500		
Tank Material:	UNKNOWN		
Tank Product:	UNKNOWN		
Piping Material:	UNKNOWN		
Tank Status:	PERMANENTLY OUT OF USE		
Tank Size:	500		
Tank Material:	UNKNOWN		
Tank Product:	UNKNOWN		
Piping Material:	UNKNOWN		
Tank Status:	PERMANENTLY OUT OF USE		
Fields Not Reported by the Source	Date Installed(3)		
Agency for this Site:			

Map ID

44B

VISTA Address*:	RALPH HATTON PROPERTY 1000 N SANTA FE AVE PUEBLO, CO 81003	VISTA ID#:	7102477
		Distance/Direction:	0.93 MI / NE
		Plotted as:	Point
STATE LUST - State Leaking Underground Storage Tank / SRC# 184		Agency ID:	12571
Agency Address:	SAME AS ABOVE		
Facility ID:	12571		
Location Name:	RALPH HATTON PROPERTY		
Location Address:	1000 N SANTA FE AVE		
Location City:	PUEBLO		
Location State:	CO		
Location Zip:	81003		
Location County:	PUEBLO		
Facilityid:	12571		
Event ID:	2324		
Is Active:	NO		

Map ID

44B



* VISTA address includes enhanced city and ZIP.

For more information call VISTA Information Solutions, Inc. at 1 - 800 - 767 - 0403.

Report ID: 906001901

Date of Report: April 27, 2001

Version 2.7

Page #129

PROPERTY AND THE ADJACENT AREA (within 1 1/8 mile) CONT.

VISTA Address*:	FREEDOM FORD 11TH SANTA FE PUEBLO, CO 81002	VISTA ID#:	1509747
		Distance/Direction:	0.95 MI / NE
		Plotted as:	Point
STATE UST - State Underground Storage Tank / SRC# 183		Agency ID:	2628
Agency Address:	SAME AS ABOVE		
Facility ID:	2628		
Facility Name:	FREEDOM FORD		
Facility Address:	11TH SANTA FE		
Facility City:	PUEBLO		
Facility State:	CO		
Facility Zip:	81002		
Facility County:	PUEBLO		
Tank Size:	240		
Tank Material:	ASPHALT COATED OR BARE STEEL		
Tank Product:	GASOLINE		
Piping Material:	UNKNOWN		
Tank Status:	PERMANENTLY OUT OF USE		
Tank Size:	230		
Tank Material:	UNKNOWN		
Tank Product:	USED OIL		
Piping Material:	UNKNOWN		
Tank Status:	PERMANENTLY OUT OF USE		
Tank Size:	999999999		
Tank Material:	UNKNOWN		
Tank Product:	GASOLINE		
Piping Material:	UNKNOWN		
Tank Status:	PERMANENTLY OUT OF USE		
Fields Not Reported by the Source	Date Installed(3)		
Agency for this Site:			

Map ID

44B

VISTA Address*:	FREEDOM FORD AND SUBARU INC 11TH SANTA FE PUEBLO, CO 81003	VISTA ID#:	90328
		Distance/Direction:	0.95 MI / NE
		Plotted as:	Point
RCRA-SmGen - RCRA-Small Generator / SRC# 15		EPA ID:	COD032138232
Agency Address:	SAME AS ABOVE		
EPA Region:	08		
Mailing Address:	PO BOX 713 PUEBLO, CO 81003		
Significant Non-Complier Indicator:	HANDLER IS NOT A SIGNIFICANT NON-COMPLIER AT BEGINNING OF FISCAL YEAR.		
RCRA Facility Classification(s):	HANDLER IS NOT A MEMBER OF THE SUBJECT TO CORRECTIVE ACTION UNIVERSE. HANDLER IS NOT A MEMBER OF THE RCRA REGULATED TRANSPORTER UNIVERSE. HANDLER IS NOT A MEMBER OF THE VERIFIED FULLY-REGULATED GENERATOR UNIVERSE. HANDLER IS A MEMBER OF THE VERIFIED SMALL QUANTITY GENERATOR UNIVERSE. HANDLER IS NOT A MEMBER OF THE VERIFIED CONDITIONALLY EXEMPT SMALL QUANTITY GENERATOR UNIVERSE.		

Map ID

44B



* VISTA address includes enhanced city and ZIP.

For more information call VISTA Information Solutions, Inc. at 1 - 800 - 767 - 0403.

Report ID: 906001901

Date of Report: April 27, 2001

Version 2.7

Page #130

PROPERTY AND THE ADJACENT AREA (within 1 1/8 mile) CONT.

Notification Type:	FACILITY IS NOT A MEMBER OF THE VERIFIED STORAGE/TREATMENT UNIVERSE. FACILITY IS NOT A MEMBER OF THE VERIFIED LAND DISPOSAL UNIVERSE. FACILITY IS NOT A MEMBER OF THE VERIFIED COMBUSTION UNIVERSE. NOTIFICATION DATA - CORE
Contact:	MIKE MOON
Title	SERVICE MANAGER
Phone:	(303) 545-0192
Contact Address:	PO BOX 713 PUEBLO, CO 81003
Owner/Operator Indicator:	CURRENT OWNER
Owner/Operator Type:	PRIVATE
Owner/Operator Name:	CHARLES HEDRICK
Phone:	(719) 545-0192
Address:	11TH SANTA FE PUEBLO, CO 81002
Generator Indicator:	SMALL QUANTITY GENERATOR
Transporter Indicator:	UNVERIFIED
TSD Indicator:	NOT A TSD, UNVERIFIED
Burner/Blender Indicator:	UNVERIFIED
HWF Market to Burner Indicator:	NO GENERATOR-MARKETING-TO-BURNER ACTIVITY
HWF Other Marketer Indicator:	NO OTHER MARKETER ACTIVITY
HWF Burner Indicator:	NO BURNER ACTIVITY
Used Oil Fuel Marketer to Burner Indicat:	NO MARKETING TO BURNER ACTIVITY
Used Oil Fuel Burner Indicator:	NO USED OIL FUEL BURNER ACTIVITY
Specification Used Oil Marketing Indicat:	NO SPEC. USED OIL FUEL MARKETING ACTIVITY
Utility Boiler Indicator:	NO ACTIVITY
Industrial Boiler Indicator:	NO ACTIVITY
Industrial Furnace Indicator:	NO ACTIVITY
Underground Injection Control Indicator:	NO ACTIVITY
Used Oil Recycler Indicator:	UNVERIFIED
Used Oil Transporter Indicator:	NO USED OIL TRANSPORT/TRANSFER FACILITY ACTIVITY
Used Oil Processor/Re-refiner:	NO PROCESS/RE-REFINE ACTIVITY
Air Transporter Indicator:	DOES NOT TRANSPORT BY AIR
Rail Transportation Indicator:	DOES NOT TRANSPORT BY RAIL
Road Transportation Indicator:	DOES NOT TRANSPORT BY ROAD
Water Transportation Indicator:	DOES NOT TRANSPORT BY WATER
Generator Status:	RCRA REGULATED
Information Source:	NOTIFICATION
Date Submitted:	08/26/1986
Evaluation Number:	19881026002
Evaluation Type:	COMPLIANCE EVALUATION INSPECTION.
Evaluation Date:	10/26/1988
Lead Agency:	STATE



* VISTA address includes enhanced city and ZIP.

For more information call VISTA Information Solutions, Inc. at 1 - 800 - 767 - 0403.

Report ID: 906001901

Date of Report: April 27, 2001

Version 2.7

Page #131

PROPERTY AND THE ADJACENT AREA (within 1 1/8 mile) CONT.

Fields Not Reported by the Source Agency for this Site:

Other Transportation Indicator(1), Generator Status Description(1), Transporter Status Description(1), TSD Status Description(1), Burner/Blender Status Description(1), Transporter Status(1), TSD Status(1), Burner/Blender Status(1), Used Oil Recycler RCRA Regulatory Status(1), Evaluation Coverage Area(1)

VISTA Address*:	MOTIVE MACHINE INC 114 EAST 11TH STREET PUEBLO, CO 81003	VISTA ID#:	284902
		Distance/Direction:	0.97 MI / NE
		Plotted as:	Point
RCRA-SmGen - RCRA-Small Generator / SRC# 15		EPA ID:	COD086340239

Map ID

44B

Agency Address:	SAME AS ABOVE
EPA Region:	08
Mailing Address:	114 EAST 11TH STREET PUEBLO, CO 81003
Significant Non-Complier Indicator:	HANDLER IS NOT A SIGNIFICANT NON-COMPLIER AT BEGINNING OF FISCAL YEAR.
RCRA Facility Classification(s):	HANDLER IS NOT A MEMBER OF THE SUBJECT TO CORRECTIVE ACTION UNIVERSE. HANDLER IS NOT A MEMBER OF THE RCRA REGULATED TRANSPORTER UNIVERSE. HANDLER IS NOT A MEMBER OF THE VERIFIED FULLY-REGULATED GENERATOR UNIVERSE. HANDLER IS A MEMBER OF THE VERIFIED SMALL QUANTITY GENERATOR UNIVERSE. HANDLER IS NOT A MEMBER OF THE VERIFIED CONDITIONALLY EXEMPT SMALL QUANTITY GENERATOR UNIVERSE. FACILITY IS NOT A MEMBER OF THE VERIFIED STORAGE/TREATMENT UNIVERSE. FACILITY IS NOT A MEMBER OF THE VERIFIED LAND DISPOSAL UNIVERSE. FACILITY IS NOT A MEMBER OF THE VERIFIED COMBUSTION UNIVERSE.
Notification Type:	NOTIFICATION DATA - CORE
Contact:	FRANK POTOKER
Title:	MANAGER
Phone:	(303) 543-7031
Contact Address:	114 EAST 11TH STREET PUEBLO, CO 81003
Owner/Operator Indicator:	CURRENT OWNER
Owner/Operator Type:	PRIVATE
Owner/Operator Name:	MOTIVE MACHINE INC.
Phone:	(999) 999-9999
Address:	DATA NOT REQUESTED DATA NOT REQUESTED, CO 99999
Generator Indicator:	SMALL QUANTITY GENERATOR
Transporter Indicator:	UNVERIFIED
TSD Indicator:	NOT A TSD, UNVERIFIED
Burner/Blender Indicator:	UNVERIFIED
HWF Market to Burner Indicator:	NO GENERATOR-MARKETING-TO-BURNER ACTIVITY
HWF Other Marketer Indicator:	NO OTHER MARKETER ACTIVITY
HWF Burner Indicator:	NO BURNER ACTIVITY
Used Oil Fuel Marketer to Burner Indicat:	NO MARKETING TO BURNER ACTIVITY
Used Oil Fuel Burner Indicator:	NO USED OIL FUEL BURNER ACTIVITY
Specification Used Oil Marketing Indicat:	NO SPEC. USED OIL FUEL MARKETING ACTIVITY
Utility Boiler Indicator:	NO ACTIVITY



* VISTA address includes enhanced city and ZIP.

For more information call VISTA Information Solutions, Inc. at 1 - 800 - 767 - 0403.

Report ID: 906001901

Date of Report: April 27, 2001

Version 2.7

Page #132

PROPERTY AND THE ADJACENT AREA (within 1 1/8 mile) CONT.

Industrial Boiler Indicator:	NO ACTIVITY
Industrial Furnace Indicator:	NO ACTIVITY
Underground Injection Control Indicator:	NO ACTIVITY
Used Oil Recycler Indicator:	UNVERIFIED
Used Oil Transporter Indicator:	NO USED OIL TRANSPORT/TRANSFER FACILITY ACTIVITY
Used Oil Processor/Re-refiner:	NO PROCESS/RE-REFINE ACTIVITY
Air Transporter Indicator:	DOES NOT TRANSPORT BY AIR
Rail Transportation Indicator:	DOES NOT TRANSPORT BY RAIL
Road Transportation Indicator:	DOES NOT TRANSPORT BY ROAD
Water Transportation Indicator:	DOES NOT TRANSPORT BY WATER
Generator Status:	RCRA REGULATED
Information Source:	NOTIFICATION
Date Submitted:	10/20/1986
Fields Not Reported by the Source Agency for this Site:	Other Transportation Indicator(1), Generator Status Description(1), Transporter Status Description(1), TSD Status Description(1), Burner/Blender Status Description(1), Transporter Status(1), TSD Status(1), Burner/Blender Status(1), Used Oil Recycler RCRA Regulatory Status(1)

VISTA Address*:	1402 N GRAND PUEBLO, CO 81003	VISTA ID#:	65532153
		Distance/Direction:	0.91 MI / NE
		Plotted as:	Point
State Spills / SRC# 186		Agency ID:	CO92-363

Map ID
45A

Agency Address:	1402 N GRAND PUEBLO, CO 0
Case No:	CO92-363
Event Location:	1402 N GRAND
Event City:	PUEBLO
Event County:	PUEBLO
Event State:	CO
Case No:	CO92-363
Event Time:	1600
Time Reported:	1200
Who Took Report:	GUNDERSON, STEVE
NRC Reported:	N
NRC No	NONE
PRP:	DR HURLEYS OFFICE
PRP Address:	1402 NORTH GRAND
PRP City:	PUEBLO
PRP County:	PUEBLO
PRP State:	CO
Material1:	MERCURY
Quantity1:	4
Unit Measure1:	O
H2O Quantity1:	0
Quantity2:	0
H2O Quantity2:	0
Quantity3:	0



* VISTA address includes enhanced city and ZIP.

For more information call VISTA Information Solutions, Inc. at 1 - 800 - 767 - 0403.

Report ID: 906001901

Date of Report: April 27, 2001

Version 2.7

Page #133

PROPERTY AND THE ADJACENT AREA (within 1 1/8 mile) CONT.

H2O Quantity3:	0
Source:	F
Source Type	SPHIGMOMINOMETER
Medium	F
Waterway	NONE
Cause:	O
Cause Info:	SPHIGMOMINOMETER WAS DROPPED
Evacuation	N
Evacuation No:	0
Date Entered:	1/5/1995
Date Reported:	9/9/1992
Event Date:	8/25/1992
Notified Name	CDH
Time Entered:	4:34:45 PM
Responder1	PUEBLO COUNTY HEALTH DEPT.
Material Type:	H
Case No:	CO92-363
Response:	RUG WILL HAVE TO BE REMOVEDAND DISPOSED OF PROPERLY.
Comments:	SPHIG BROKE IN EXAM ROOM. FLOOR WAS CARPETED. MERCON SPILL KITS USED FOR CLEAN UP BYPCHD AND PUEBLO FD. MERC SNIFFER USED TO EVALUATE ROOMAFTER CLEANUP. IN STRUMENTSAND TABLES, ETC. WERE DECONNED ON SITE. READINGS 0.000 MG/M3 DETEC
Fields Not Reported by the Source Agency for this Site:	Event Zip(1), Mile Marker(1), PRP Contact(1), PRP Zip(1), PRP Phone(1), PRP Extension(1), H2O Unit Measure1(1), Material2(1), Unit Measure2(1), H2O Unit Measure2(1), Material3(1), Unit Measure3(1), H2O Unit Measure3(1), Death(1), Injury(1), Action(1), Responder2(1), Responder3(1)

VISTA Address*:	15TH STREET STANDARD	VISTA ID#:	11658114
	1437 COURT ST	Distance/Direction:	0.97 MI / NE
	PUEBLO, CO 81003	Plotted as:	Point

Map ID
45A

STATE UST - State Underground Storage Tank / SRC# 183	Agency ID:	3462
Agency Address:	SAME AS ABOVE	
Facility ID:	3462	
Facility Name:	15TH STREET STANDARD	
Facility Address:	1437 COURT ST	
Facility City:	PUEBLO	
Facility State:	CO	
Facility Zip:	81003	
Facility County:	PUEBLO	
Tank Size:	4000	
Tank Material:	CATHODICALLY PROTECTED STEEL	
Tank Product:	GASOLINE	
Piping Material:	FIBERGLASS REINFORCED PLASTIC	
Tank Status:	CURRENTLY IN USE	
Tank Size:	12000	
Tank Material:	CATHODICALLY PROTECTED STEEL	
Tank Product:	GASOLINE	



* VISTA address includes enhanced city and ZIP.

For more information call VISTA Information Solutions, Inc. at 1 - 800 - 767 - 0403.

Report ID: 906001901

Date of Report: April 27, 2001

Version 2.7

Page #134

PROPERTY AND THE ADJACENT AREA (within 1 1/8 mile) CONT.

Piping Material:	FIBERGLASS REINFORCED PLASTIC
Tank Status:	CURRENTLY IN USE
Tank Size:	250
Tank Material:	CATHODICALLY PROTECTED STEEL
Tank Product:	USED OIL
Piping Material:	FIBERGLASS REINFORCED PLASTIC
Tank Status:	CURRENTLY IN USE
Tank Size:	6000
Tank Material:	CATHODICALLY PROTECTED STEEL
Tank Product:	GASOLINE
Piping Material:	FIBERGLASS REINFORCED PLASTIC
Tank Status:	CURRENTLY IN USE
Fields Not Reported by the Source Agency for this Site:	Date Installed(4)

STATE LUST - State Leaking Underground Storage Tank / SRC# 184	Agency ID:	3462
Agency Address:	SAME AS ABOVE	
Facility ID:	3462	
Location Name:	15TH STREET STANDARD	
Location Address:	1437 COURT ST	
Location City:	PUEBLO	
Location State:	CO	
Location Zip:	81003	
Location County:	PUEBLO	
Facilityid:	3462	
Event ID:	6531	
Is Active:	YES	

VISTA Address*:	PARKVIEW EPISCOPAL MEDICAL CTR 400 W 16TH ST PUEBLO, CO 81003	VISTA ID#:	320390
		Distance/Direction:	1.00 MI / NE
		Plotted as:	Point

Map ID
45B

RCRA-SmGen - RCRA-Small Generator / SRC# 15	EPA ID:	COD058080391
Agency Address:	SAME AS ABOVE	
EPA Region:	08	
Mailing Address:	400 W 16TH ST PUEBLO, CO 81003	
Significant Non-Complier Indicator:	HANDLER IS NOT A SIGNIFICANT NON-COMPLIER AT BEGINNING OF FISCAL YEAR.	
RCRA Facility Classification(s):	HANDLER IS NOT A MEMBER OF THE SUBJECT TO CORRECTIVE ACTION UNIVERSE. HANDLER IS NOT A MEMBER OF THE RCRA REGULATED TRANSPORTER UNIVERSE. HANDLER IS NOT A MEMBER OF THE VERIFIED FULLY-REGULATED GENERATOR UNIVERSE. HANDLER IS A MEMBER OF THE VERIFIED SMALL QUANTITY GENERATOR UNIVERSE. HANDLER IS NOT A MEMBER OF THE VERIFIED CONDITIONALLY EXEMPT SMALL QUANTITY GENERATOR UNIVERSE. FACILITY IS NOT A MEMBER OF THE VERIFIED STORAGE/TREATMENT UNIVERSE. FACILITY IS NOT A MEMBER OF THE VERIFIED LAND DISPOSAL UNIVERSE. FACILITY IS NOT A MEMBER OF THE VERIFIED COMBUSTION UNIVERSE.	
Notification Type:	NOTIFICATION DATA - CORE	



* VISTA address includes enhanced city and ZIP.

For more information call VISTA Information Solutions, Inc. at 1 - 800 - 767 - 0403.

Report ID: 906001901

Date of Report: April 27, 2001

Version 2.7

Page #135

PROPERTY AND THE ADJACENT AREA (within 1 1/8 mile) CONT.

Contact:	G. KNAPIC
Title	SAFETY
Phone:	(303) 584-4000
Contact Address:	400 W 16TH ST PUEBLO, CO 81003
Owner/Operator Indicator:	CURRENT OWNER
Owner/Operator Type:	PRIVATE
Owner/Operator Name:	PARKVIEW EPISCOPAL
Phone:	(999) 999-9999
Address:	DATA NOT REQUESTED DATA NOT REQUESTED, CO 99999
Generator Indicator:	SMALL QUANTITY GENERATOR
Transporter Indicator:	UNVERIFIED
TSD Indicator:	NOT A TSD, UNVERIFIED
Burner/Blender Indicator:	UNVERIFIED
HWF Market to Burner Indicator:	NO GENERATOR-MARKETING-TO-BURNER ACTIVITY
HWF Other Marketer Indicator:	NO OTHER MARKETER ACTIVITY
HWF Burner Indicator:	NO BURNER ACTIVITY
Used Oil Fuel Marketer to Burner Indicat:	NO MARKETING TO BURNER ACTIVITY
Used Oil Fuel Burner Indicator:	NO USED OIL FUEL BURNER ACTIVITY
Specification Used Oil Marketing Indicat:	NO SPEC. USED OIL FUEL MARKETING ACTIVITY
Utility Boiler Indicator:	NO ACTIVITY
Industrial Boiler Indicator:	NO ACTIVITY
Industrial Furnace Indicator:	NO ACTIVITY
Underground Injection Control Indicator:	NO ACTIVITY
Used Oil Recycler Indicator:	UNVERIFIED
Used Oil Transporter Indicator:	NO USED OIL TRANSPORT/TRANSFER FACILITY ACTIVITY
Used Oil Processor/Re-refiner:	NO PROCESS/RE-REFINE ACTIVITY
Air Transporter Indicator:	DOES NOT TRANSPORT BY AIR
Rail Transportation Indicator:	DOES NOT TRANSPORT BY RAIL
Road Transportation Indicator:	DOES NOT TRANSPORT BY ROAD
Water Transportation Indicator:	DOES NOT TRANSPORT BY WATER
Generator Status:	RCRA REGULATED
Information Source:	NOTIFICATION
Date Submitted:	12/03/1987
Fields Not Reported by the Source	Other Transportation Indicator(1), Generator Status Description(1), Transporter Status Description(1), TSD Status Description(1), Burner/Blender Status Description(1), Transporter Status(1), TSD Status(1), Burner/Blender Status(1), Used Oil Recycler RCRA Regulatory Status(1)
Agency for this Site:	
STATE UST - State Underground Storage Tank / SRC# 183	Agency ID: 858
Agency Address:	PARKVIEW MEDICAL CENTER 400 W 16TH ST PUEBLO, CO 81003
Facility ID:	858
Facility Name:	PARKVIEW MEDICAL CENTER
Facility Address:	400 W 16TH ST



* VISTA address includes enhanced city and ZIP.

For more information call VISTA Information Solutions, Inc. at 1 - 800 - 767 - 0403.

Report ID: 906001901

Date of Report: April 27, 2001

Version 2.7

Page #136

PROPERTY AND THE ADJACENT AREA (within 1 1/8 mile) CONT.

Facility City:	PUEBLO
Facility State:	CO
Facility Zip:	81003
Facility County:	PUEBLO
Tank Size:	4000
Tank Material:	FIBERGLASS REINFORCED PLASTIC
Tank Product:	DIESEL
Piping Material:	FIBERGLASS REINFORCED PLASTIC
Tank Status:	CURRENTLY IN USE
Tank Size:	12000
Tank Material:	ASPHALT COATED OR BARE STEEL
Tank Product:	DIESEL
Piping Material:	GALVANIZED STEEL
Tank Status:	PERMANENTLY OUT OF USE
Fields Not Reported by the Source	Date Installed(2)
Agency for this Site:	

STATE LUST - State Leaking Underground Storage Tank / SRC# 184	Agency ID:	858
---	------------	-----

Agency Address:	PARKVIEW MEDICAL CENTER 400 W 16TH ST PUEBLO, CO 81003
Facility ID:	858
Location Name:	PARKVIEW MEDICAL CENTER
Location Address:	400 W 16TH ST
Location City:	PUEBLO
Location State:	CO
Location Zip:	81003
Location County:	PUEBLO
Facilityid:	858
Event ID:	5520
Is Active:	NO
Facilityid:	858
Event ID:	5523
Is Active:	NO
Facilityid:	858
Event ID:	6268
Is Active:	NO

VISTA Address*:	PARKVIEW EPISCOPAL MEDICAL CTR 1525 COURT ST PUEBLO, CO 81003	VISTA ID#:	3433114
		Distance/Direction:	1.02 MI / NE
		Plotted as:	Point

Map ID
45C

STATE UST - State Underground Storage Tank / SRC# 183	Agency ID:	4178
--	------------	------

Agency Address:	SAME AS ABOVE
Facility ID:	4178
Facility Name:	PARKVIEW EPISCOPAL MEDICAL CTR
Facility Address:	1525 COURT ST
Facility City:	PUEBLO



* VISTA address includes enhanced city and ZIP.

For more information call VISTA Information Solutions, Inc. at 1 - 800 - 767 - 0403.

Report ID: 906001901

Date of Report: April 27, 2001

Version 2.7

Page #137

PROPERTY AND THE ADJACENT AREA (within 1 1/8 mile) CONT.

Facility State:	CO
Facility Zip:	81003
Facility County:	PUEBLO
Tank Size:	999999999
Tank Material:	UNKNOWN
Tank Product:	GASOLINE
Piping Material:	UNKNOWN
Tank Status:	PERMANENTLY OUT OF USE
Fields Not Reported by the Source	Date Installed(1)
Agency for this Site:	

VISTA Address*:	PARKVIEW MEDICAL CENTER 310 W 16TH ST PUEBLO, CO 81003	VISTA ID#:	7101060
		Distance/Direction:	1.04 MI / NE
		Plotted as:	Point

Map ID

45C

STATE UST - State Underground Storage Tank / SRC# 183	Agency ID:	6986
--	------------	------

Agency Address:	SAME AS ABOVE
Facility ID:	6986
Facility Name:	PARKVIEW MEDICAL CENTER
Facility Address:	310 W 16TH ST
Facility City:	PUEBLO
Facility State:	CO
Facility Zip:	81003
Facility County:	PUEBLO
Tank Size:	999999999
Tank Material:	UNKNOWN
Tank Product:	UNKNOWN
Piping Material:	UNKNOWN
Tank Status:	PERMANENTLY OUT OF USE
Fields Not Reported by the Source	Date Installed(1)
Agency for this Site:	

VISTA Address*:	PUEBLO YOUTH SERVICES 1406 W 17TH ST PUEBLO, CO 81003	VISTA ID#:	6565009
		Distance/Direction:	0.93 MI / NW
		Plotted as:	Point

Map ID

46

STATE UST - State Underground Storage Tank / SRC# 183	Agency ID:	7832
--	------------	------

Agency Address:	PUEBLO YOUTH SERVICES 1406 W 17TH ST PUEBLO, CO 81001
Facility ID:	7832
Facility Name:	PUEBLO YOUTH SERVICES
Facility Address:	1406 W 17TH ST
Facility City:	PUEBLO
Facility State:	CO
Facility Zip:	81001
Facility County:	PUEBLO
Tank Size:	17000



* VISTA address includes enhanced city and ZIP.

For more information call VISTA Information Solutions, Inc. at 1 - 800 - 767 - 0403.

Report ID: 906001901

Date of Report: April 27, 2001

Version 2.7

Page #138

PROPERTY AND THE ADJACENT AREA (within 1 1/8 mile) CONT.

Tank Material:	ASPHALT COATED OR BARE STEEL
Tank Product:	GASOLINE
Piping Material:	BARE STEEL
Tank Status:	PERMANENTLY OUT OF USE
Fields Not Reported by the Source	Date Installed(1)
Agency for this Site:	

VISTA Address*:	KWIK WAY STORES #702 550 E ABRIENDO PUEBLO, CO 81004	VISTA ID#:	1510532
		Distance/Direction:	0.96 MI / SE
		Plotted as:	Point

Map ID
47

STATE UST - State Underground Storage Tank / SRC# 183		Agency ID:	1977
Agency Address:	KWIK WAY STORES #702 550 E ABRIENDO PUEBLO, CO 81003		
Facility ID:	1977		
Facility Name:	KWIK WAY STORES #702		
Facility Address:	550 E ABRIENDO		
Facility City:	PUEBLO		
Facility State:	CO		
Facility Zip:	81003		
Facility County:	PUEBLO		
Tank Size:	10000		
Tank Material:	CATHODICALLY PROTECTED STEEL		
Tank Product:	GASOLINE		
Piping Material:	FIBERGLASS REINFORCED PLASTIC		
Tank Status:	CURRENTLY IN USE		
Tank Size:	10000		
Tank Material:	CATHODICALLY PROTECTED STEEL		
Tank Product:	GASOLINE		
Piping Material:	FIBERGLASS REINFORCED PLASTIC		
Tank Status:	CURRENTLY IN USE		
Fields Not Reported by the Source	Date Installed(2)		
Agency for this Site:			

VISTA Address*:	BIG TOP KWIK STOP #1 102 N BRADFORD PUEBLO, CO 81003	VISTA ID#:	4916448
		Distance/Direction:	0.97 MI / E
		Plotted as:	Point

Map ID
48

STATE UST - State Underground Storage Tank / SRC# 183		Agency ID:	2954
Agency Address:	SAME AS ABOVE		
Facility ID:	2954		
Facility Name:	BIG TOP KWIK STOP #1		
Facility Address:	102 N BRADFORD		
Facility City:	PUEBLO		
Facility State:	CO		
Facility Zip:	81003		
Facility County:	PUEBLO		



* VISTA address includes enhanced city and ZIP.

For more information call VISTA Information Solutions, Inc. at 1 - 800 - 767 - 0403.

Report ID: 906001901

Date of Report: April 27, 2001

Version 2.7

Page #139

PROPERTY AND THE ADJACENT AREA (within 1 1/8 mile) CONT.

Tank Size:	999999999
Tank Material:	ASPHALT COATED OR BARE STEEL
Tank Product:	DIESEL
Piping Material:	GALVANIZED STEEL
Tank Status:	PERMANENTLY OUT OF USE
Tank Size:	999999999
Tank Material:	ASPHALT COATED OR BARE STEEL
Tank Product:	GASOLINE
Piping Material:	GALVANIZED STEEL
Tank Status:	PERMANENTLY OUT OF USE
Tank Size:	999999999
Tank Material:	ASPHALT COATED OR BARE STEEL
Tank Product:	GASOLINE
Piping Material:	GALVANIZED STEEL
Tank Status:	PERMANENTLY OUT OF USE
Tank Size:	999999999
Tank Material:	ASPHALT COATED OR BARE STEEL
Tank Product:	GASOLINE
Piping Material:	GALVANIZED STEEL
Tank Status:	PERMANENTLY OUT OF USE
Fields Not Reported by the Source	Date Installed(4)
Agency for this Site:	

VISTA Address*:	CHEVRON USA INC #70492 302 E FIRST ST PUEBLO, CO 81003	VISTA ID#:	3103091
		Distance/Direction:	0.98 MI / E
		Plotted as:	Point

Map ID

48

STATE LUST - State Leaking Underground Storage Tank / SRC# 184		Agency ID:	12264
Agency Address:	SAME AS ABOVE		
Facility ID:	12264		
Location Name:	CHEVRON USA INC #70492		
Location Address:	302 E FIRST ST		
Location City:	PUEBLO		
Location State:	CO		
Location Zip:	81003		
Location County:	PUEBLO		
Facilityid:	12264		
Event ID:	431		
Is Active:	NO		

VISTA Address*:	RAINBOW METERS 301 E 4TH ST PUEBLO, CO 81003	VISTA ID#:	3451453
		Distance/Direction:	0.97 MI / E
		Plotted as:	Point

Map ID

49

STATE UST - State Underground Storage Tank / SRC# 183		Agency ID:	8663
Agency Address:	SAME AS ABOVE		
Facility ID:	8663		



* VISTA address includes enhanced city and ZIP.

For more information call VISTA Information Solutions, Inc. at 1 - 800 - 767 - 0403.

Report ID: 906001901

Date of Report: April 27, 2001

Version 2.7

Page #140

PROPERTY AND THE ADJACENT AREA (within 1 1/8 mile) CONT.

Facility Name:	RAINBOW METERS
Facility Address:	301 E 4TH ST
Facility City:	PUEBLO
Facility State:	CO
Facility Zip:	81003
Facility County:	PUEBLO
Tank Size:	900
Tank Material:	ASPHALT COATED OR BARE STEEL
Tank Product:	GASOLINE
Piping Material:	UNKNOWN
Tank Status:	PERMANENTLY OUT OF USE
Fields Not Reported by the Source	Date Installed(1)
Agency for this Site:	

STATE LUST - State Leaking Underground Storage Tank / SRC# 184	Agency ID:	12151
Agency Address:	RAINBOW MOTORS 301 E 4TH ST PUEBLO, CO 81003	
Facility ID:	12151	
Location Name:	RAINBOW MOTORS	
Location Address:	301 E 4TH ST	
Location City:	PUEBLO	
Location State:	CO	
Location Zip:	81003	
Location County:	PUEBLO	
Facilityid:	12151	
Event ID:	2660	
Is Active:	NO	

VISTA Address*:	EARTHGRAINS BAKING CO INC 330 E 4TH ST PUEBLO, CO 81003	VISTA ID#:	6889747
		Distance/Direction:	0.98 MI / E
		Plotted as:	Point

Map ID
49

STATE UST - State Underground Storage Tank / SRC# 183	Agency ID:	6606
Agency Address:	EARTHGRAINS CO 330 E 4TH PUEBLO, CO 81003	
Facility ID:	6606	
Facility Name:	EARTHGRAINS CO	
Facility Address:	330 E 4TH	
Facility City:	PUEBLO	
Facility State:	CO	
Facility Zip:	81003	
Facility County:	PUEBLO	
Tank Size:	10000	
Tank Material:	ASPHALT COATED OR BARE STEEL	
Tank Product:	GASOLINE	
Piping Material:	BARE STEEL	
Tank Status:	PERMANENTLY OUT OF USE	



* VISTA address includes enhanced city and ZIP.

For more information call VISTA Information Solutions, Inc. at 1 - 800 - 767 - 0403.

Report ID: 906001901

Date of Report: April 27, 2001

Version 2.7

Page #141

PROPERTY AND THE ADJACENT AREA (within 1 1/8 mile) CONT.

Tank Size:	10000
Tank Material:	FIBERGLASS REINFORCED PLASTIC
Tank Product:	DIESEL
Piping Material:	FIBERGLASS REINFORCED PLASTIC
Tank Status:	PERMANENTLY OUT OF USE
Fields Not Reported by the Source	Date Installed(2)
Agency for this Site:	

STATE LUST - State Leaking Underground Storage Tank / SRC# 184	Agency ID:	6606
Agency Address:	EARTHGRAINS CO 330 E 4TH PUEBLO, CO 81003	
Facility ID:	6606	
Location Name:	EARTHGRAINS CO	
Location Address:	330 E 4TH	
Location City:	PUEBLO	
Location State:	CO	
Location Zip:	81003	
Location County:	PUEBLO	
Facilityid:	6606	
Event ID:	7747	
Is Active:	YES	

VISTA Address*:	MOUNTAIN STATES UNIFORM 226 E 9TH ST PUEBLO, CO 81003	VISTA ID#:	811447
		Distance/Direction:	0.99 MI / E
		Plotted as:	Point

Map ID

50

STATE UST - State Underground Storage Tank / SRC# 183	Agency ID:	3479
Agency Address:	SAME AS ABOVE	
Facility ID:	3479	
Facility Name:	MOUNTAIN STATES UNIFORM	
Facility Address:	226 E 9TH ST	
Facility City:	PUEBLO	
Facility State:	CO	
Facility Zip:	81003	
Facility County:	PUEBLO	
Tank Size:	999999999	
Tank Material:	ASPHALT COATED OR BARE STEEL	
Tank Product:	GASOLINE	
Piping Material:	UNKNOWN	
Tank Status:	PERMANENTLY OUT OF USE	
Tank Size:	999999999	
Tank Material:	ASPHALT COATED OR BARE STEEL	
Tank Product:	GASOLINE	
Piping Material:	UNKNOWN	
Tank Status:	PERMANENTLY OUT OF USE	
Fields Not Reported by the Source	Date Installed(2)	
Agency for this Site:		



* VISTA address includes enhanced city and ZIP.

For more information call VISTA Information Solutions, Inc. at 1 - 800 - 767 - 0403.

Report ID: 906001901

Date of Report: April 27, 2001

Version 2.7

Page #142

PROPERTY AND THE ADJACENT AREA (within 1 1/8 mile) CONT.

Map ID

51

VISTA Address*:	DIODOSIO MOTOR CO 1200 N. SANTA FE PUEBLO, CO 81003	VISTA ID#:	3909827
		Distance/Direction:	1.00 MI / NE
		Plotted as:	Point
RCRA-Violations / SRC# 11		EPA ID:	COD032133381
Agency Address:	SAME AS ABOVE		
Violation Number:	COD032133381S0001		
Area of Violation:	GENERATOR-ALL REQUIREMENTS		
Violation Class:	CLASS 2		
Priority Indicator:	NOT REPORTED		
Date Determined:	04/01/1988		
Date Resolved:	09/10/1988		
Scheduled Response Date:	09/10/1988		
Enforcement Action Number:	19880810001		
Enforcement Action Date:	08/10/1988		
Lead Agency:	STATE		
Fields Not Reported by the Source	Enforcement Action Type(1)		
Agency for this Site:			
RCRA-SmGen - RCRA-Small Generator / SRC# 15		EPA ID:	COD032133381
Agency Address:	SAME AS ABOVE		
EPA Region:	08		
Mailing Address:	1200 N. SANTA FE PUEBLO, CO 81003		
Significant Non-Complier Indicator:	HANDLER IS NOT A SIGNIFICANT NON-COMPLIER AT BEGINNING OF FISCAL YEAR.		
RCRA Facility Classification(s):	HANDLER IS NOT A MEMBER OF THE SUBJECT TO CORRECTIVE ACTION UNIVERSE. HANDLER IS NOT A MEMBER OF THE RCRA REGULATED TRANSPORTER UNIVERSE. HANDLER IS NOT A MEMBER OF THE VERIFIED FULLY-REGULATED GENERATOR UNIVERSE. HANDLER IS A NOT MEMBER OF THE VERIFIED SMALL QUANTITY GENERATOR UNIVERSE. HANDLER IS A MEMBER OF THE VERIFIED CONDITIONALLY EXEMPT SMALL QUANTITY GENERATOR UNIVERSE. FACILITY IS NOT A MEMBER OF THE VERIFIED STORAGE/TREATMENT UNIVERSE. FACILITY IS NOT A MEMBER OF THE VERIFIED LAND DISPOSAL UNIVERSE. FACILITY IS NOT A MEMBER OF THE VERIFIED COMBUSTION UNIVERSE.		
Notification Type:	NOTIFICATION DATA - CORE		
Contact:	PAUL LAMBERSON		
Phone:	(719) 545-0044		
Contact Address:	1200 N. SANTA FE PUEBLO, CO 81003		
Owner/Operator Indicator:	PREVIOUS OWNER		
Owner/Operator Type:	PRIVATE		
Owner/Operator Name:	T.M. FARICY		
Phone:	(999) 999-9999		
Address:	DATA NOT REQUESTED DATA NOT REQUESTED, CO 99999		
Owner/Operator Indicator:	CURRENT OWNER		



* VISTA address includes enhanced city and ZIP.

For more information call VISTA Information Solutions, Inc. at 1 - 800 - 767 - 0403.

Report ID: 906001901

Date of Report: April 27, 2001

Version 2.7

Page #143

PROPERTY AND THE ADJACENT AREA (within 1 1/8 mile) CONT.

Owner/Operator Type:	PRIVATE
Owner/Operator Name:	WARREN DIODOSIO
Phone:	0 -
Address:	1200 NORTH SANTA FE PUEBLO, CO 81003
Generator Indicator:	CONDITIONALLY EXEMPT SMALL QUANTITY GENERATOR
Transporter Indicator:	UNVERIFIED
TSD Indicator:	NOT A TSD, UNVERIFIED
Burner/Blender Indicator:	UNVERIFIED
HWF Market to Burner Indicator:	NO GENERATOR-MARKETING-TO-BURNER ACTIVITY
HWF Other Marketer Indicator:	NO OTHER MARKETER ACTIVITY
HWF Burner Indicator:	NO BURNER ACTIVITY
Used Oil Fuel Marketer to Burner Indicat:	NO MARKETING TO BURNER ACTIVITY
Used Oil Fuel Burner Indicator:	NO USED OIL FUEL BURNER ACTIVITY
Specification Used Oil Marketing Indicat:	NO SPEC. USED OIL FUEL MARKETING ACTIVITY
Utility Boiler Indicator:	NO ACTIVITY
Industrial Boiler Indicator:	NO ACTIVITY
Industrial Furnace Indicator:	NO ACTIVITY
Underground Injection Control Indicator:	NO ACTIVITY
Used Oil Recycler Indicator:	UNVERIFIED
Used Oil Transporter Indicator:	NO USED OIL TRANSPORT/TRANSFER FACILITY ACTIVITY
Used Oil Processor/Re-refiner:	NO PROCESS/RE-REFINE ACTIVITY
Air Transporter Indicator:	DOES NOT TRANSPORT BY AIR
Rail Transportation Indicator:	DOES NOT TRANSPORT BY RAIL
Road Transportation Indicator:	DOES NOT TRANSPORT BY ROAD
Water Transportation Indicator:	DOES NOT TRANSPORT BY WATER
Generator Status:	RCRA REGULATED
Information Source:	NOTIFICATION
Date Submitted:	08/26/1986
Evaluation Number:	19880401001
Evaluation Type:	NON-FINANCIAL RECORD REVIEW.
Evaluation Date:	04/01/1988
Lead Agency:	STATE
Fields Not Reported by the Source Agency for this Site:	Title(1), Other Transportation Indicator(1), Generator Status Description(1), Transporter Status Description(1), TSD Status Description(1), Burner/Blender Status(2), Transporter Status(1), TSD Status(1), Used Oil Recycler RCRA Regulatory Status(1), Evaluation Coverage Area(1)

VISTA Address*:	THERESA MAY FARIEY 1204 N SANTA FE AVE PUEBLO, CO 81003	VISTA ID#:	7102478
		Distance/Direction:	1.00 MI / NE
		Plotted as:	Point
STATE LUST - State Leaking Underground Storage Tank / SRC# 184		Agency ID:	12054
Agency Address:	SAME AS ABOVE		
Facility ID:	12054		
Location Name:	THERESA MAY FARIEY		
Location Address:	1204 N SANTA FE AVE		

Map ID
51



* VISTA address includes enhanced city and ZIP.

For more information call VISTA Information Solutions, Inc. at 1 - 800 - 767 - 0403.

Report ID: 906001901

Date of Report: April 27, 2001

Version 2.7

Page #144

PROPERTY AND THE ADJACENT AREA (within 1 1/8 mile) CONT.

Location City:	PUEBLO
Location State:	CO
Location Zip:	81003
Location County:	PUEBLO
Facilityid:	12054
Event ID:	5814
Is Active:	NO

VISTA Address*:	MORE SKINNY USED CARS 1300 N SANTA FE PUEBLO, CO 81003	VISTA ID#:	811375
		Distance/Direction:	1.04 MI / NE
		Plotted as:	Point

Map ID

51

STATE UST - State Underground Storage Tank / SRC# 183	Agency ID:	2332
--	------------	------

Agency Address:	SAME AS ABOVE
Facility ID:	2332
Facility Name:	MORE SKINNY USED CARS
Facility Address:	1300 N SANTA FE
Facility City:	PUEBLO
Facility State:	CO
Facility Zip:	81003
Facility County:	PUEBLO
Tank Size:	999999999
Tank Material:	ASPHALT COATED OR BARE STEEL
Tank Product:	USED OIL
Piping Material:	UNKNOWN
Tank Status:	PERMANENTLY OUT OF USE
Tank Size:	999999999
Tank Material:	ASPHALT COATED OR BARE STEEL
Tank Product:	GASOLINE
Piping Material:	UNKNOWN
Tank Status:	PERMANENTLY OUT OF USE
Fields Not Reported by the Source	Date Installed(2)
Agency for this Site:	

VISTA Address*:	MORESCHINI BROS LAND 1310 N SANTA FE PUEBLO, CO 81003	VISTA ID#:	811376
		Distance/Direction:	1.04 MI / NE
		Plotted as:	Point

Map ID

51

STATE UST - State Underground Storage Tank / SRC# 183	Agency ID:	2481
--	------------	------

Agency Address:	SAME AS ABOVE
Facility ID:	2481
Facility Name:	MORESCHINI BROS LAND
Facility Address:	1310 N SANTA FE
Facility City:	PUEBLO
Facility State:	CO
Facility Zip:	81003
Facility County:	PUEBLO



* VISTA address includes enhanced city and ZIP.

For more information call VISTA Information Solutions, Inc. at 1 - 800 - 767 - 0403.

Report ID: 906001901

Date of Report: April 27, 2001

Version 2.7

Page #145

PROPERTY AND THE ADJACENT AREA (within 1 1/8 mile) CONT.

Tank Size:	10000
Tank Material:	ASPHALT COATED OR BARE STEEL
Tank Product:	GASOLINE
Piping Material:	GALVANIZED STEEL
Tank Status:	PERMANENTLY OUT OF USE
Tank Size:	10000
Tank Material:	ASPHALT COATED OR BARE STEEL
Tank Product:	GASOLINE
Piping Material:	GALVANIZED STEEL
Tank Status:	PERMANENTLY OUT OF USE
Fields Not Reported by the Source	Date Installed(2)
Agency for this Site:	

VISTA Address*:	JOHN C MUSSO 501 VETA ST PUEBLO, CO 81004	VISTA ID#:	1515889
		Distance/Direction:	1.02 MI / SW
		Plotted as:	Point

Map ID

52

STATE UST - State Underground Storage Tank / SRC# 183		Agency ID:	5319
Agency Address:	SAME AS ABOVE		
Facility ID:	5319		
Facility Name:	JOHN C MUSSO		
Facility Address:	501 VETA ST		
Facility City:	PUEBLO		
Facility State:	CO		
Facility Zip:	81004		
Facility County:	PUEBLO		
Tank Size:	4000		
Tank Material:	UNKNOWN		
Tank Product:	GASOLINE		
Piping Material:	UNKNOWN		
Tank Status:	PERMANENTLY OUT OF USE		
Tank Size:	4000		
Tank Material:	UNKNOWN		
Tank Product:	GASOLINE		
Piping Material:	UNKNOWN		
Tank Status:	PERMANENTLY OUT OF USE		
Tank Size:	2000		
Tank Material:	UNKNOWN		
Tank Product:	GASOLINE		
Piping Material:	UNKNOWN		
Tank Status:	PERMANENTLY OUT OF USE		
Tank Size:	2000		
Tank Material:	UNKNOWN		
Tank Product:	GASOLINE		
Piping Material:	UNKNOWN		
Tank Status:	PERMANENTLY OUT OF USE		



* VISTA address includes enhanced city and ZIP.

For more information call VISTA Information Solutions, Inc. at 1 - 800 - 767 - 0403.

Report ID: 906001901

Date of Report: April 27, 2001

Version 2.7

Page #146

PROPERTY AND THE ADJACENT AREA (within 1 1/8 mile) CONT.

Tank Size:	550
Tank Material:	UNKNOWN
Tank Product:	GASOLINE
Piping Material:	UNKNOWN
Tank Status:	PERMANENTLY OUT OF USE
Fields Not Reported by the Source Agency for this Site:	Date Installed(5)

VISTA Address*:	PUEBLO SCHOOL DIST 60	VISTA ID#:	811408
	1902 MONTEZUMA RD	Distance/Direction:	1.02 MI / N
	PUEBLO, CO 81003	Plotted as:	Point

Map ID
53

RCRA-SmGen - RCRA-Small Generator / SRC# 15	EPA ID:	COD983777996
--	----------------	--------------

Agency Address:	SAME AS ABOVE
EPA Region:	08
Mailing Address:	315 W 11TH ST PUEBLO, CO 81003
Significant Non-Complier Indicator:	HANDLER IS NOT A SIGNIFICANT NON-COMPLIER AT BEGINNING OF FISCAL YEAR.
RCRA Facility Classification(s):	HANDLER IS NOT A MEMBER OF THE SUBJECT TO CORRECTIVE ACTION UNIVERSE. HANDLER IS NOT A MEMBER OF THE RCRA REGULATED TRANSPORTER UNIVERSE. HANDLER IS NOT A MEMBER OF THE VERIFIED FULLY-REGULATED GENERATOR UNIVERSE. HANDLER IS A MEMBER OF THE VERIFIED SMALL QUANTITY GENERATOR UNIVERSE. HANDLER IS NOT A MEMBER OF THE VERIFIED CONDITIONALLY EXEMPT SMALL QUANTITY GENERATOR UNIVERSE. FACILITY IS NOT A MEMBER OF THE VERIFIED STORAGE/TREATMENT UNIVERSE. FACILITY IS NOT A MEMBER OF THE VERIFIED LAND DISPOSAL UNIVERSE. FACILITY IS NOT A MEMBER OF THE VERIFIED COMBUSTION UNIVERSE. NOTIFICATION DATA - CORE
Notification Type:	
Contact:	DONNA ELSOM
Title:	DIR ENV HEALTH
Phone:	(719) 549-7166
Contact Address:	315 W 11TH ST PUEBLO, CO 81003
Owner/Operator Indicator:	CURRENT OWNER
Owner/Operator Type:	DISTRICT
Owner/Operator Name:	BOARD OF EDUCATION
Phone:	(719) 549-7150
Address:	315 WEST 11TH ST PUEBLO, CO 81003
Generator Indicator:	SMALL QUANTITY GENERATOR
Transporter Indicator:	UNVERIFIED
TSD Indicator:	NOT A TSD, UNVERIFIED
Burner/Blender Indicator:	UNVERIFIED
HWF Market to Burner Indicator:	NO GENERATOR-MARKETING-TO-BURNER ACTIVITY
HWF Other Marketer Indicator:	NO OTHER MARKETER ACTIVITY
HWF Burner Indicator:	NO BURNER ACTIVITY



* VISTA address includes enhanced city and ZIP.

For more information call VISTA Information Solutions, Inc. at 1 - 800 - 767 - 0403.

Report ID: 906001901

Date of Report: April 27, 2001

Version 2.7

Page #147

PROPERTY AND THE ADJACENT AREA (within 1 1/8 mile) CONT.

Used Oil Fuel Marketer to Burner Indicat:	<i>NO MARKETING TO BURNER ACTIVITY</i>
Used Oil Fuel Burner Indicator:	<i>NO USED OIL FUEL BURNER ACTIVITY</i>
Specification Used Oil Marketing Indicat:	<i>NO SPEC. USED OIL FUEL MARKETING ACTIVITY</i>
Utility Boiler Indicator:	<i>NO ACTIVITY</i>
Industrial Boiler Indicator:	<i>NO ACTIVITY</i>
Industrial Furnace Indicator:	<i>NO ACTIVITY</i>
Underground Injection Control Indicator:	<i>NO ACTIVITY</i>
Used Oil Recycler Indicator:	<i>UNVERIFIED</i>
Used Oil Transporter Indicator:	<i>NO USED OIL TRANSPORT/TRANSFER FACILITY ACTIVITY</i>
Used Oil Processor/Re-refiner:	<i>NO PROCESS/RE-REFINE ACTIVITY</i>
Air Transporter Indicator:	<i>DOES NOT TRANSPORT BY AIR</i>
Rail Transportation Indicator:	<i>DOES NOT TRANSPORT BY RAIL</i>
Road Transportation Indicator:	<i>DOES NOT TRANSPORT BY ROAD</i>
Water Transportation Indicator:	<i>DOES NOT TRANSPORT BY WATER</i>
Generator Status:	<i>RCRA REGULATED</i>
Information Source:	<i>NOTIFICATION</i>
Date Submitted:	<i>11/29/1993</i>
Information Source:	<i>NOTIFICATION</i>
Date Submitted:	<i>08/02/1991</i>
Fields Not Reported by the Source Agency for this Site:	<i>Other Transportation Indicator(1), Generator Status Description(1), Transporter Status Description(1), TSD Status Description(1), Burner/Blender Status Description(1), Transporter Status(1), TSD Status(1), Burner/Blender Status(1), Used Oil Recycler RCRA Regulatory Status(1)</i>

STATE UST - State Underground Storage Tank / SRC# 183		Agency ID:	9588
Agency Address:	<i>PUEBLO SCHOOL DISTRICT #60 1902 MONTEZUMA RD PUEBLO, CO 81003</i>		
Facility ID:	<i>9588</i>		
Facility Name:	<i>PUEBLO SCHOOL DISTRICT #60</i>		
Facility Address:	<i>1902 MONTEZUMA RD</i>		
Facility City:	<i>PUEBLO</i>		
Facility State:	<i>CO</i>		
Facility Zip:	<i>81003</i>		
Facility County:	<i>PUEBLO</i>		
Tank Size:	<i>10000</i>		
Tank Material:	<i>FIBERGLASS REINFORCED PLASTIC</i>		
Tank Product:	<i>GASOLINE</i>		
Piping Material:	<i>FIBERGLASS REINFORCED PLASTIC</i>		
Tank Status:	<i>CURRENTLY IN USE</i>		
Tank Size:	<i>10000</i>		
Tank Material:	<i>FIBERGLASS REINFORCED PLASTIC</i>		
Tank Product:	<i>DIESEL</i>		
Piping Material:	<i>FIBERGLASS REINFORCED PLASTIC</i>		
Tank Status:	<i>CURRENTLY IN USE</i>		
Tank Size:	<i>10000</i>		
Tank Material:	<i>FIBERGLASS REINFORCED PLASTIC</i>		
Tank Product:	<i>GASOLINE</i>		



*** VISTA address includes enhanced city and ZIP.**

For more information call VISTA Information Solutions, Inc. at 1 - 800 - 767 - 0403.

Report ID: **906001901**

Date of Report: **April 27, 2001**

Version 2.7

Page #148

PROPERTY AND THE ADJACENT AREA (within 1 1/8 mile) CONT.

Piping Material:	FIBERGLASS REINFORCED PLASTIC
Tank Status:	CURRENTLY IN USE
Tank Size:	10000
Tank Material:	FIBERGLASS REINFORCED PLASTIC
Tank Product:	GASOLINE
Piping Material:	FIBERGLASS REINFORCED PLASTIC
Tank Status:	CURRENTLY IN USE
Fields Not Reported by the Source	Date Installed(4)
Agency for this Site:	

VISTA Address*:	LASATER AUTOMOTIVE ENGINE 314 CLARK ST PUEBLO, CO 81003	VISTA ID#:	811356
		Distance/Direction:	1.02 MI / SE
		Plotted as:	Point

Map ID
54A

STATE UST - State Underground Storage Tank / SRC# 183	Agency ID:	6572
--	------------	------

Agency Address:	SAME AS ABOVE
Facility ID:	6572
Facility Name:	LASATER AUTOMOTIVE ENGINE
Facility Address:	314 CLARK ST
Facility City:	PUEBLO
Facility State:	CO
Facility Zip:	81003
Facility County:	PUEBLO
Tank Size:	200
Tank Material:	ASPHALT COATED OR BARE STEEL
Tank Product:	GASOLINE
Piping Material:	GALVANIZED STEEL
Tank Status:	PERMANENTLY OUT OF USE
Fields Not Reported by the Source	Date Installed(1)
Agency for this Site:	

STATE LUST - State Leaking Underground Storage Tank / SRC# 184	Agency ID:	6572
---	------------	------

Agency Address:	SAME AS ABOVE
Facility ID:	6572
Location Name:	LASATER AUTOMOTIVE ENGINE
Location Address:	314 CLARK ST
Location City:	PUEBLO
Location State:	CO
Location Zip:	81003
Location County:	PUEBLO
Facilityid:	6572
Event ID:	8182
Is Active:	NO



* VISTA address includes enhanced city and ZIP.

For more information call VISTA Information Solutions, Inc. at 1 - 800 - 767 - 0403.

Report ID: 906001901

Date of Report: April 27, 2001

Version 2.7

Page #149

PROPERTY AND THE ADJACENT AREA (within 1 1/8 mile) CONT.

VISTA Address*:	PETRO MARK CORP #10 400 S SANTA FE PUEBLO, CO 81003	VISTA ID#:	1515297
		Distance/Direction:	1.06 MI / SE
		Plotted as:	Point
STATE UST - State Underground Storage Tank / SRC# 183		Agency ID:	363
Agency Address:	SAME AS ABOVE		
Facility ID:	363		
Facility Name:	PETRO MARK CORP #10		
Facility Address:	400 S SANTA FE		
Facility City:	PUEBLO		
Facility State:	CO		
Facility Zip:	81003		
Facility County:	PUEBLO		
Tank Size:	10000		
Tank Material:	CATHODICALLY PROTECTED STEEL		
Tank Product:	GASOLINE		
Piping Material:	FIBERGLASS REINFORCED PLASTIC		
Tank Status:	CURRENTLY IN USE		
Tank Size:	10000		
Tank Material:	CATHODICALLY PROTECTED STEEL		
Tank Product:	KEROSENE		
Piping Material:	FIBERGLASS REINFORCED PLASTIC		
Tank Status:	CURRENTLY IN USE		
Tank Size:	10000		
Tank Material:	CATHODICALLY PROTECTED STEEL		
Tank Product:	DIESEL		
Piping Material:	FIBERGLASS REINFORCED PLASTIC		
Tank Status:	CURRENTLY IN USE		
Tank Size:	10000		
Tank Material:	CATHODICALLY PROTECTED STEEL		
Tank Product:	DIESEL		
Piping Material:	FIBERGLASS REINFORCED PLASTIC		
Tank Status:	CURRENTLY IN USE		
Tank Size:	10000		
Tank Material:	CATHODICALLY PROTECTED STEEL		
Tank Product:	GASOLINE		
Piping Material:	FIBERGLASS REINFORCED PLASTIC		
Tank Status:	CURRENTLY IN USE		
Tank Size:	10000		
Tank Material:	CATHODICALLY PROTECTED STEEL		
Tank Product:	GASOLINE		
Piping Material:	FIBERGLASS REINFORCED PLASTIC		
Tank Status:	CURRENTLY IN USE		
Fields Not Reported by the Source	Date Installed(6)		
Agency for this Site:			

Map ID

54A



* VISTA address includes enhanced city and ZIP.

For more information call VISTA Information Solutions, Inc. at 1 - 800 - 767 - 0403.

Report ID: 906001901

Date of Report: April 27, 2001

Version 2.7

Page #150

PROPERTY AND THE ADJACENT AREA (within 1 1/8 mile) CONT.

STATE LUST - State Leaking Underground Storage Tank / SRC# 184	Agency ID:	363
Agency Address:	SAME AS ABOVE	
Facility ID:	363	
Location Name:	PETRO MARK CORP #10	
Location Address:	400 S SANTA FE	
Location City:	PUEBLO	
Location State:	CO	
Location Zip:	81003	
Location County:	PUEBLO	
Facilityid:	363	
Event ID:	6366	
Is Active:	NO	

VISTA Address*:	LANDCO GROUP 501 S SANTA FE AVE PUEBLO, CO 81003	VISTA ID#:	4076550
		Distance/Direction:	1.12 MI / SE
		Plotted as:	Point

Map ID

54B

STATE UST - State Underground Storage Tank / SRC# 183	Agency ID:	3662
Agency Address:	SAME AS ABOVE	
Facility ID:	3662	
Facility Name:	LANDCO GROUP	
Facility Address:	501 S SANTA FE AVE	
Facility City:	PUEBLO	
Facility State:	CO	
Facility Zip:	81003	
Facility County:	PUEBLO	
Tank Size:	515	
Tank Material:	UNKNOWN	
Tank Product:	GASOLINE	
Piping Material:	UNKNOWN	
Tank Status:	PERMANENTLY OUT OF USE	
Tank Size:	515	
Tank Material:	UNKNOWN	
Tank Product:	GASOLINE	
Piping Material:	UNKNOWN	
Tank Status:	PERMANENTLY OUT OF USE	
Fields Not Reported by the Source	Date Installed(2)	
Agency for this Site:		

STATE LUST - State Leaking Underground Storage Tank / SRC# 184	Agency ID:	12068
Agency Address:	LANDCO GROUP 501 S SANTA FE PUEBLO, CO 81003	
Facility ID:	12068	
Location Name:	LANDCO GROUP	
Location Address:	501 S SANTA FE	
Location City:	PUEBLO	
Location State:	CO	



* VISTA address includes enhanced city and ZIP.

For more information call VISTA Information Solutions, Inc. at 1 - 800 - 767 - 0403.

Report ID: 906001901

Date of Report: April 27, 2001

Version 2.7

Page #151

PROPERTY AND THE ADJACENT AREA (within 1 1/8 mile) CONT.

Location Zip:	81003
Location County:	PUEBLO
Facilityid:	12068
Event ID:	3407
Is Active:	NO

VISTA Address*:	USGS WATER WELL ID #381608104383301 CO	VISTA ID#:	8902597
		Distance/Direction:	1.05 MI / W
		Plotted as:	Point

Map ID

55

USGS Wells - Federal Drinking Water Sources / SRC# 3		EPA/Agency ID:	N/A
Agency Address:	SAME AS ABOVE		
Well ID:	381608104383301		
Use:	IRRIGATION		
Depth:	863.0		
Latitude:	38.2688888888888		
Longitude:	-104.6425		
Section Township Range:	NWSW/NWS35T020SR065WS		
Surface Elevation:	4730.		
Static Water Level:	3.00		
Date Well Drilled:	01/01/1963		
County FIPS:	8101		

VISTA Address*:	BASSETT CONSTRUCTION CO 120 DAYTON PUEBLO, CO 81002	VISTA ID#:	811244
		Distance/Direction:	1.10 MI / E
		Plotted as:	Point

Map ID

56

STATE UST - State Underground Storage Tank / SRC# 183		Agency ID:	8184
Agency Address:	SAME AS ABOVE		
Facility ID:	8184		
Facility Name:	BASSETT CONSTRUCTION CO		
Facility Address:	120 DAYTON		
Facility City:	PUEBLO		
Facility State:	CO		
Facility Zip:	81002		
Facility County:	PUEBLO		
Tank Size:	10000		
Tank Material:	ASPHALT COATED OR BARE STEEL		
Tank Product:	GASOLINE		
Piping Material:	GALVANIZED STEEL		
Tank Status:	PERMANENTLY OUT OF USE		
Tank Size:	10000		
Tank Material:	ASPHALT COATED OR BARE STEEL		
Tank Product:	DIESEL		
Piping Material:	GALVANIZED STEEL		
Tank Status:	PERMANENTLY OUT OF USE		



* VISTA address includes enhanced city and ZIP.

For more information call VISTA Information Solutions, Inc. at 1 - 800 - 767 - 0403.

Report ID: 906001901

Date of Report: April 27, 2001

Version 2.7

Page #152

PROPERTY AND THE ADJACENT AREA (within 1 1/8 mile) CONT.

Fields Not Reported by the Source	<i>Date Installed(2)</i>
Agency for this Site:	
STATE LUST - State Leaking Underground Storage Tank / SRC# 184	Agency ID: 8184
Agency Address:	SAME AS ABOVE
Facility ID:	8184
Location Name:	BASSETT CONSTRUCTION CO
Location Address:	120 DAYTON
Location City:	PUEBLO
Location State:	CO
Location Zip:	81002
Location County:	PUEBLO
Facilityid:	8184
Event ID:	2830
Is Active:	NO

VISTA Address*:	MIKE GRAHAM 2403 THATCHER AVE PUEBLO, CO 81004	VISTA ID#:	811373
		Distance/Direction:	1.11 MI / SW
		Plotted as:	Point

Map ID
57

STATE UST - State Underground Storage Tank / SRC# 183	Agency ID: 2338
Agency Address:	SAME AS ABOVE
Facility ID:	2338
Facility Name:	MIKE GRAHAM
Facility Address:	2403 THATCHER AVE
Facility City:	PUEBLO
Facility State:	CO
Facility Zip:	81004
Facility County:	PUEBLO
Tank Size:	4000
Tank Material:	UNKNOWN
Tank Product:	GASOLINE
Piping Material:	UNKNOWN
Tank Status:	PERMANENTLY OUT OF USE
Tank Size:	4000
Tank Material:	UNKNOWN
Tank Product:	GASOLINE
Piping Material:	UNKNOWN
Tank Status:	PERMANENTLY OUT OF USE
Tank Size:	4000
Tank Material:	UNKNOWN
Tank Product:	GASOLINE
Piping Material:	UNKNOWN
Tank Status:	PERMANENTLY OUT OF USE
Fields Not Reported by the Source	<i>Date Installed(3)</i>
Agency for this Site:	



* VISTA address includes enhanced city and ZIP.

For more information call VISTA Information Solutions, Inc. at 1 - 800 - 767 - 0403.

Report ID: 906001901

Date of Report: April 27, 2001

Version 2.7

Page #153

SITES IN THE SURROUNDING AREA (within 1 1/8 - 1 1/4 mile)

VISTA Address*:	ROSS TRUCKING	VISTA ID#:	4917380
	521 SANTA FE	Distance/Direction:	1.13 MI / SE
	PUEBLO, CO 81003	Plotted as:	Point

Map ID
54B

STATE UST - State Underground Storage Tank / SRC# 183	Agency ID:	5247
--	------------	------

Agency Address:	ROSS TRUCKING 521 SANTA FE PUEBLO, CO 81006
Facility ID:	5247
Facility Name:	ROSS TRUCKING
Facility Address:	521 SANTA FE
Facility City:	PUEBLO
Facility State:	CO
Facility Zip:	81006
Facility County:	PUEBLO
Tank Size:	8000
Tank Material:	UNKNOWN
Tank Product:	UNKNOWN
Piping Material:	UNKNOWN
Tank Status:	PERMANENTLY OUT OF USE
Tank Size:	550
Tank Material:	UNKNOWN
Tank Product:	UNKNOWN
Piping Material:	UNKNOWN
Tank Status:	PERMANENTLY OUT OF USE
Tank Size:	12000
Tank Material:	UNKNOWN
Tank Product:	UNKNOWN
Piping Material:	UNKNOWN
Tank Status:	PERMANENTLY OUT OF USE
Fields Not Reported by the Source	Date Installed(3)
Agency for this Site:	

STATE LUST - State Leaking Underground Storage Tank / SRC# 184	Agency ID:	12012
---	------------	-------

Agency Address:	ROSS TRUCKING 521 S SANTA FE AVE PUEBLO, CO 81003
Facility ID:	12012
Location Name:	ROSS TRUCKING
Location Address:	521 S SANTA FE AVE
Location City:	PUEBLO
Location State:	CO
Location Zip:	81003
Location County:	PUEBLO
Facilityid:	12012
Event ID:	1398
Is Active:	NO



* VISTA address includes enhanced city and ZIP.

For more information call VISTA Information Solutions, Inc. at 1 - 800 - 767 - 0403.

Report ID: 906001901

Date of Report: April 27, 2001

Version 2.7

Page #154

SITES IN THE SURROUNDING AREA (within 1 1/8 - 1 1/4 mile) CONT.

VISTA Address*:	BOARD OF WATER WORKS BLOCK 9 UPLANDS PARK CO	VISTA ID#:	5500918
		Distance/Direction:	1.14 MI / NA
		Plotted as:	Radius
County SWLF - County Solid Waste Landfill / SRC# 170		EPA/Agency ID:	N/A
Agency Address:		SAME AS ABOVE	
Facility Type:		INERT	
Facility Status:		NOT AVAILABLE	
Permit Status:		NOT AVAILABLE	

Map ID
58

VISTA Address*:	PRAIRIE/GOODNIGHT PUEBLO, CO	VISTA ID#:	501003832
		Distance/Direction:	1.15 MI / W
		Plotted as:	Point
STATE LUST - State Leaking Underground Storage Tank / SRC# 178		EPA/Agency ID:	N/A
Agency Address:		SAME AS ABOVE	
Description / Comment:		COUNTY: PUEBLO	

Map ID
59

VISTA Address*:	ABERDEEN SERVICE 400 GOODNIGHT PUEBLO, CO 81004	VISTA ID#:	3451831
		Distance/Direction:	1.17 MI / W
		Plotted as:	Point
STATE UST - State Underground Storage Tank / SRC# 183		Agency ID:	10541
Agency Address:		ABERDEEN SERVICE 400 GOODNIGHT PUEBLO, CO 81005	
Facility ID:		10541	
Facility Name:		ABERDEEN SERVICE	
Facility Address:		400 GOODNIGHT	
Facility City:		PUEBLO	
Facility State:		CO	
Facility Zip:		81005	
Facility County:		PUEBLO	
Tank Size:		6000	
Tank Material:		FIBERGLASS REINFORCED PLASTIC	
Tank Product:		GASOLINE	
Piping Material:		FIBERGLASS REINFORCED PLASTIC	
Tank Status:		CURRENTLY IN USE	
Tank Size:		6000	
Tank Material:		FIBERGLASS REINFORCED PLASTIC	
Tank Product:		GASOLINE	
Piping Material:		FIBERGLASS REINFORCED PLASTIC	
Tank Status:		CURRENTLY IN USE	
Tank Size:		6000	
Tank Material:		FIBERGLASS REINFORCED PLASTIC	
Tank Product:		GASOLINE	
Piping Material:		FIBERGLASS REINFORCED PLASTIC	
Tank Status:		CURRENTLY IN USE	

Map ID
59



* VISTA address includes enhanced city and ZIP.

For more information call VISTA Information Solutions, Inc. at 1 - 800 - 767 - 0403.

Report ID: 906001901

Date of Report: April 27, 2001

Version 2.7

Page #155

SITES IN THE SURROUNDING AREA (within 1 1/8 - 1 1/4 mile) CONT.

Fields Not Reported by the Source	<i>Date Installed(3)</i>
Agency for this Site:	
STATE LUST - State Leaking Underground Storage Tank / SRC# 184	Agency ID: 10541
Agency Address:	ABERDEEN SERVICE 400 GOODNIGHT PUEBLO, CO 81005
Facility ID:	10541
Location Name:	ABERDEEN SERVICE
Location Address:	400 GOODNIGHT
Location City:	PUEBLO
Location State:	CO
Location Zip:	81005
Location County:	PUEBLO
Facilityid:	10541
Event ID:	7478
Is Active:	YES

VISTA Address*:	EAST 4TH STREET STANDARD 601 E 4TH ST PUEBLO, CO 81001	VISTA ID#:	811323
		Distance/Direction:	1.21 MI / E
		Plotted as:	Point

Map ID

60

STATE UST - State Underground Storage Tank / SRC# 183	Agency ID: 3465
Agency Address:	SAME AS ABOVE
Facility ID:	3465
Facility Name:	EAST 4TH STREET STANDARD
Facility Address:	601 E 4TH ST
Facility City:	PUEBLO
Facility State:	CO
Facility Zip:	81001
Facility County:	PUEBLO
Tank Size:	3000
Tank Material:	ASPHALT COATED OR BARE STEEL
Tank Product:	GASOLINE
Piping Material:	GALVANIZED STEEL
Tank Status:	PERMANENTLY OUT OF USE
Tank Size:	250
Tank Material:	ASPHALT COATED OR BARE STEEL
Tank Product:	USED OIL
Piping Material:	GALVANIZED STEEL
Tank Status:	PERMANENTLY OUT OF USE
Tank Size:	12000
Tank Material:	ASPHALT COATED OR BARE STEEL
Tank Product:	GASOLINE
Piping Material:	GALVANIZED STEEL
Tank Status:	PERMANENTLY OUT OF USE
Tank Size:	4000
Tank Material:	ASPHALT COATED OR BARE STEEL



* VISTA address includes enhanced city and ZIP.

For more information call VISTA Information Solutions, Inc. at 1 - 800 - 767 - 0403.

Report ID: 906001901

Date of Report: April 27, 2001

Version 2.7

Page #156

SITES IN THE SURROUNDING AREA (within 1 1/8 - 1 1/4 mile) CONT.

Tank Product:	GASOLINE		
Piping Material:	GALVANIZED STEEL		
Tank Status:	PERMANENTLY OUT OF USE		
Fields Not Reported by the Source Agency for this Site:	Date Installed(4)		
STATE LUST - State Leaking Underground Storage Tank / SRC# 184	Agency ID:	3465	
Agency Address:	SAME AS ABOVE		
Facility ID:	3465		
Location Name:	EAST 4TH STREET STANDARD		
Location Address:	601 E 4TH ST		
Location City:	PUEBLO		
Location State:	CO		
Location Zip:	81001		
Location County:	PUEBLO		
Facilityid:	3465		
Event ID:	7834		
Is Active:	NO		

VISTA Address*:	SOUTHLAND 7 11 NO 19169	VISTA ID#:	811475
	926 LAKE AVE	Distance/Direction:	1.21 MI / S
	PUEBLO, CO 81004	Plotted as:	Point

Map ID

61

STATE UST - State Underground Storage Tank / SRC# 183	Agency ID:	9050	
Agency Address:	7-ELEVEN #19169 926 LAKE AVE PUEBLO, CO 81004		
Facility ID:	9050		
Facility Name:	7-ELEVEN #19169		
Facility Address:	926 LAKE AVE		
Facility City:	PUEBLO		
Facility State:	CO		
Facility Zip:	81004		
Facility County:	PUEBLO		
Tank Size:	10000		
Tank Material:	CATHODICALLY PROTECTED STEEL		
Tank Product:	GASOLINE		
Piping Material:	GALVANIZED STEEL		
Tank Status:	CURRENTLY IN USE		
Tank Size:	10000		
Tank Material:	CATHODICALLY PROTECTED STEEL		
Tank Product:	GASOLINE		
Piping Material:	GALVANIZED STEEL		
Tank Status:	CURRENTLY IN USE		
Fields Not Reported by the Source Agency for this Site:	Date Installed(2)		



* VISTA address includes enhanced city and ZIP.

For more information call VISTA Information Solutions, Inc. at 1 - 800 - 767 - 0403.

Report ID: 906001901

Date of Report: April 27, 2001

Version 2.7

Page #157

SITES IN THE SURROUNDING AREA (within 1 1/8 - 1 1/4 mile) CONT.

VISTA Address*:	BIG TOP KWIK SHOP 925 LAKE AVE PUEBLO, CO 81004	VISTA ID#:	1513198
		Distance/Direction:	1.21 MI / S
		Plotted as:	Point
STATE UST - State Underground Storage Tank / SRC# 183		Agency ID:	2957
Agency Address:	SAME AS ABOVE		
Facility ID:	2957		
Facility Name:	BIG TOP KWIK SHOP		
Facility Address:	925 LAKE AVE		
Facility City:	PUEBLO		
Facility State:	CO		
Facility Zip:	81004		
Facility County:	PUEBLO		
Tank Size:	999999999		
Tank Material:	UNKNOWN		
Tank Product:	DIESEL		
Piping Material:	UNKNOWN		
Tank Status:	PERMANENTLY OUT OF USE		
Tank Size:	999999999		
Tank Material:	ASPHALT COATED OR BARE STEEL		
Tank Product:	GASOLINE		
Piping Material:	UNKNOWN		
Tank Status:	PERMANENTLY OUT OF USE		
Tank Size:	999999999		
Tank Material:	ASPHALT COATED OR BARE STEEL		
Tank Product:	GASOLINE		
Piping Material:	GALVANIZED STEEL		
Tank Status:	PERMANENTLY OUT OF USE		
Tank Size:	999999999		
Tank Material:	ASPHALT COATED OR BARE STEEL		
Tank Product:	GASOLINE		
Piping Material:	GALVANIZED STEEL		
Tank Status:	PERMANENTLY OUT OF USE		
Fields Not Reported by the Source	Date Installed(4)		
Agency for this Site:			

Map ID
61

VISTA Address*:	CLIFF BRICE WAREHOUSE/BULK PLANT 300 MOFFAT AVE PUEBLO, CO 81003	VISTA ID#:	6565441
		Distance/Direction:	1.21 MI / SE
		Plotted as:	Point
AST - Above Ground Storage Tank / SRC# 182		Agency ID:	10381
Agency Address:	SAME AS ABOVE		
Facility ID:	10381		
Facility Name:	CLIFF BRICE WAREHOUSE/BULK PLANT		
Facility Address:	300 MOFFAT AVE		
Facility City:	PUEBLO		
Facility State:	CO		

Map ID
62



* VISTA address includes enhanced city and ZIP.

For more information call VISTA Information Solutions, Inc. at 1 - 800 - 767 - 0403.

Report ID: 906001901

Date of Report: April 27, 2001

Version 2.7

Page #158

SITES IN THE SURROUNDING AREA (within 1 1/8 - 1 1/4 mile) CONT.

Facility Zip:	81003
Facility County:	PUEBLO
Tank Size:	10000
Tank Material:	UNKNOWN
Tank Product:	GASOLINE
Piping Material:	UNKNOWN
Tank Status:	CURRENTLY IN USE
Tank Size:	11800
Tank Material:	UNKNOWN
Tank Product:	DIESEL
Piping Material:	UNKNOWN
Tank Status:	CURRENTLY IN USE
Tank Size:	11800
Tank Material:	UNKNOWN
Tank Product:	DIESEL
Piping Material:	UNKNOWN
Tank Status:	CURRENTLY IN USE
Tank Size:	10000
Tank Material:	UNKNOWN
Tank Product:	KEROSENE
Piping Material:	UNKNOWN
Tank Status:	CURRENTLY IN USE
Tank Size:	10000
Tank Material:	UNKNOWN
Tank Product:	DIESEL
Piping Material:	UNKNOWN
Tank Status:	CURRENTLY IN USE
Tank Size:	10000
Tank Material:	UNKNOWN
Tank Product:	DIESEL
Piping Material:	UNKNOWN
Tank Status:	CURRENTLY IN USE
Tank Size:	8500
Tank Material:	UNKNOWN
Tank Product:	UNKNOWN
Piping Material:	UNKNOWN
Tank Status:	CURRENTLY IN USE
Tank Size:	8500
Tank Material:	UNKNOWN
Tank Product:	UNKNOWN
Piping Material:	UNKNOWN
Tank Status:	CURRENTLY IN USE
Tank Size:	8500
Tank Material:	UNKNOWN



* VISTA address includes enhanced city and ZIP.

For more information call VISTA Information Solutions, Inc. at 1 - 800 - 767 - 0403.

Report ID: 906001901

Date of Report: April 27, 2001

Version 2.7

Page #159

SITES IN THE SURROUNDING AREA (within 1 1/8 - 1 1/4 mile) CONT.

Tank Product:	UNKNOWN
Piping Material:	UNKNOWN
Tank Status:	CURRENTLY IN USE
Tank Size:	8500
Tank Material:	UNKNOWN
Tank Product:	UNKNOWN
Piping Material:	UNKNOWN
Tank Status:	CURRENTLY IN USE
Tank Size:	10000
Tank Material:	UNKNOWN
Tank Product:	KEROSENE
Piping Material:	UNKNOWN
Tank Status:	CURRENTLY IN USE
Tank Size:	3000
Tank Material:	UNKNOWN
Tank Product:	UNKNOWN
Piping Material:	UNKNOWN
Tank Status:	CURRENTLY IN USE
Tank Size:	11800
Tank Material:	UNKNOWN
Tank Product:	GASOLINE
Piping Material:	UNKNOWN
Tank Status:	CURRENTLY IN USE
Fields Not Reported by the Source	Date Installed(8), Date Installed(5)
Agency for this Site:	

VISTA Address*:	CLIFF BRICE STATIONS 300 MOFFAT AVE PUEBLO, CO 81003	VISTA ID#:	533690
		Distance/Direction:	1.21 MI / SE
		Plotted as:	Point
STATE UST - State Underground Storage Tank / SRC# 183		Agency ID:	5896
Agency Address:	SAME AS ABOVE		
Facility ID:	5896		
Facility Name:	CLIFF BRICE STATIONS		
Facility Address:	300 MOFFAT AVE		
Facility City:	PUEBLO		
Facility State:	CO		
Facility Zip:	81003		
Facility County:	PUEBLO		
Tank Size:	2500		
Tank Material:	ASPHALT COATED OR BARE STEEL		
Tank Product:	KEROSENE		
Piping Material:	GALVANIZED STEEL		
Tank Status:	PERMANENTLY OUT OF USE		
Tank Size:	3000		
Tank Material:	ASPHALT COATED OR BARE STEEL		

Map ID

62



* VISTA address includes enhanced city and ZIP.

For more information call VISTA Information Solutions, Inc. at 1 - 800 - 767 - 0403.

Report ID: 906001901

Date of Report: April 27, 2001

Version 2.7

Page #160

SITES IN THE SURROUNDING AREA (within 1 1/8 - 1 1/4 mile) CONT.

Tank Product:	KEROSENE
Piping Material:	GALVANIZED STEEL
Tank Status:	PERMANENTLY OUT OF USE
Tank Size:	10000
Tank Material:	CATHODICALLY PROTECTED STEEL
Tank Product:	DIESEL
Piping Material:	FIBERGLASS REINFORCED PLASTIC
Tank Status:	CURRENTLY IN USE
Tank Size:	10000
Tank Material:	FIBERGLASS REINFORCED PLASTIC
Tank Product:	DIESEL
Piping Material:	FIBERGLASS REINFORCED PLASTIC
Tank Status:	CURRENTLY IN USE
Tank Size:	10000
Tank Material:	FIBERGLASS REINFORCED PLASTIC
Tank Product:	DIESEL
Piping Material:	FIBERGLASS REINFORCED PLASTIC
Tank Status:	CURRENTLY IN USE
Tank Size:	12000
Tank Material:	FIBERGLASS REINFORCED PLASTIC
Tank Product:	GASOLINE
Piping Material:	FIBERGLASS REINFORCED PLASTIC
Tank Status:	CURRENTLY IN USE
Tank Size:	2500
Tank Material:	CATHODICALLY PROTECTED STEEL
Tank Product:	DIESEL
Piping Material:	FIBERGLASS REINFORCED PLASTIC
Tank Status:	CURRENTLY IN USE
Fields Not Reported by the Source Agency for this Site:	Date Installed(7)

VISTA Address*:	REDS 66 SERVICE 572 E 8TH ST PUEBLO, CO 81001	VISTA ID#:	1510422
		Distance/Direction:	1.22 MI / E
		Plotted as:	Point
STATE UST - State Underground Storage Tank / SRC# 183		Agency ID:	10582
Agency Address:	SAME AS ABOVE		
Facility ID:	10582		
Facility Name:	REDS 66 SERVICE		
Facility Address:	572 E 8TH ST		
Facility City:	PUEBLO		
Facility State:	CO		
Facility Zip:	81001		
Facility County:	PUEBLO		
Tank Size:	4000		
Tank Material:	ASPHALT COATED OR BARE STEEL		

Map ID
63A



* VISTA address includes enhanced city and ZIP.

For more information call VISTA Information Solutions, Inc. at 1 - 800 - 767 - 0403.

Report ID: 906001901

Date of Report: April 27, 2001

Version 2.7

Page #161

SITES IN THE SURROUNDING AREA (within 1 1/8 - 1 1/4 mile) CONT.

Tank Product:	GASOLINE
Piping Material:	GALVANIZED STEEL
Tank Status:	PERMANENTLY OUT OF USE
Tank Size:	8000
Tank Material:	ASPHALT COATED OR BARE STEEL
Tank Product:	GASOLINE
Piping Material:	GALVANIZED STEEL
Tank Status:	PERMANENTLY OUT OF USE
Tank Size:	8000
Tank Material:	ASPHALT COATED OR BARE STEEL
Tank Product:	DIESEL
Piping Material:	GALVANIZED STEEL
Tank Status:	PERMANENTLY OUT OF USE
Fields Not Reported by the Source Agency for this Site:	Date Installed(3)

VISTA Address*:	TALLMAN OIL CO 809 ERIE PUEBLO, CO 81001	VISTA ID#:	811457
		Distance/Direction:	1.24 MI / E
		Plotted as:	Point

Map ID

63A

AST - Above Ground Storage Tank / SRC# 182	Agency ID:	10233
Agency Address:	SAME AS ABOVE	
Facility ID:	10233	
Facility Name:	TALLMAN OIL CO	
Facility Address:	809 ERIE	
Facility City:	PUEBLO	
Facility State:	CO	
Facility Zip:	81001	
Facility County:	PUEBLO	
Tank Size:	12000	
Tank Material:	UNKNOWN	
Tank Product:	GASOLINE	
Piping Material:	UNKNOWN	
Tank Status:	CURRENTLY IN USE	
Tank Size:	12000	
Tank Material:	UNKNOWN	
Tank Product:	GASOLINE	
Piping Material:	UNKNOWN	
Tank Status:	CURRENTLY IN USE	
Tank Size:	12000	
Tank Material:	UNKNOWN	
Tank Product:	GASOLINE	
Piping Material:	UNKNOWN	
Tank Status:	CURRENTLY IN USE	
Tank Size:	8000	
Tank Material:	UNKNOWN	



* VISTA address includes enhanced city and ZIP.

For more information call VISTA Information Solutions, Inc. at 1 - 800 - 767 - 0403.

Report ID: 906001901

Date of Report: April 27, 2001

Version 2.7

Page #162

SITES IN THE SURROUNDING AREA (within 1 1/8 - 1 1/4 mile) CONT.

Tank Product:	<i>DIESEL</i>		
Piping Material:	<i>UNKNOWN</i>		
Tank Status:	<i>CURRENTLY IN USE</i>		
Tank Size:	<i>1000</i>		
Tank Material:	<i>UNKNOWN</i>		
Tank Product:	<i>GASOLINE</i>		
Piping Material:	<i>UNKNOWN</i>		
Tank Status:	<i>CURRENTLY IN USE</i>		
Tank Size:	<i>8000</i>		
Tank Material:	<i>UNKNOWN</i>		
Tank Product:	<i>UNKNOWN</i>		
Piping Material:	<i>UNKNOWN</i>		
Tank Status:	<i>CURRENTLY IN USE</i>		
Tank Size:	<i>8000</i>		
Tank Material:	<i>UNKNOWN</i>		
Tank Product:	<i>DIESEL</i>		
Piping Material:	<i>UNKNOWN</i>		
Tank Status:	<i>CURRENTLY IN USE</i>		
Tank Size:	<i>8000</i>		
Tank Material:	<i>UNKNOWN</i>		
Tank Product:	<i>GASOLINE</i>		
Piping Material:	<i>UNKNOWN</i>		
Tank Status:	<i>CURRENTLY IN USE</i>		
STATE UST - State Underground Storage Tank / SRC# 183		Agency ID:	10580
Agency Address:	<i>TALLMAN OIL CO 809 ERIE ST PUEBLO, CO 81001</i>		
Facility ID:	<i>10580</i>		
Facility Name:	<i>TALLMAN OIL CO</i>		
Facility Address:	<i>809 ERIE ST</i>		
Facility City:	<i>PUEBLO</i>		
Facility State:	<i>CO</i>		
Facility Zip:	<i>81001</i>		
Facility County:	<i>PUEBLO</i>		
Tank Size:	<i>4000</i>		
Tank Material:	<i>ASPHALT COATED OR BARE STEEL</i>		
Tank Product:	<i>UNKNOWN</i>		
Piping Material:	<i>FIBERGLASS REINFORCED PLASTIC</i>		
Tank Status:	<i>PERMANENTLY OUT OF USE</i>		
Tank Size:	<i>6000</i>		
Tank Material:	<i>CATHODICALLY PROTECTED STEEL</i>		
Tank Product:	<i>HAZARDOUS SUBSTANCE</i>		
Piping Material:	<i>FIBERGLASS REINFORCED PLASTIC</i>		
Tank Status:	<i>CURRENTLY IN USE</i>		
Tank Size:	<i>4000</i>		



* VISTA address includes enhanced city and ZIP.

For more information call VISTA Information Solutions, Inc. at 1 - 800 - 767 - 0403.

Report ID: 906001901

Date of Report: April 27, 2001

Version 2.7

Page #163

SITES IN THE SURROUNDING AREA (within 1 1/8 - 1 1/4 mile) CONT.

Tank Material:	ASPHALT COATED OR BARE STEEL		
Tank Product:	UNKNOWN		
Piping Material:	FIBERGLASS REINFORCED PLASTIC		
Tank Status:	PERMANENTLY OUT OF USE		
Tank Size:	4000		
Tank Material:	ASPHALT COATED OR BARE STEEL		
Tank Product:	UNKNOWN		
Piping Material:	FIBERGLASS REINFORCED PLASTIC		
Tank Status:	PERMANENTLY OUT OF USE		
Fields Not Reported by the Source	Date Installed(4)		
Agency for this Site:			
STATE LUST - State Leaking Underground Storage Tank / SRC# 184	Agency ID:	10580	
Agency Address:	TALLMAN OIL CO 809 ERIE ST PUEBLO, CO 81001		
Facility ID:	10580		
Location Name:	TALLMAN OIL CO		
Location Address:	809 ERIE ST		
Location City:	PUEBLO		
Location State:	CO		
Location Zip:	81001		
Location County:	PUEBLO		
Facilityid:	10580		
Event ID:	6909		
Is Active:	YES		

VISTA Address*:	ROCKWOOL PLANT - PUEBLO 600 OLD SMELTER RD PUEBLO, CO 80217	VISTA ID#:	3433457
		Distance/Direction:	1.24 MI / NA
		Plotted as:	Radius
RCRA-Violations / SRC# 11		EPA ID:	COD073405961
Agency Address:	SAME AS ABOVE		
Violation Number:	COD073405961S0001		
Area of Violation:	GENERATOR-ALL REQUIREMENTS		
Violation Class:	CLASS 2		
Priority Indicator:	NOT REPORTED		
Date Determined:	09/16/1994		
Date Resolved:	11/09/1994		
Scheduled Response Date:	10/26/1994		
Enforcement Action Number:	19940916		
Enforcement Action Date:	09/16/1994		
Lead Agency:	STATE		
Violation Number:	COD073405961S0002		
Area of Violation:	GENERATOR-ALL REQUIREMENTS		
Violation Class:	CLASS 1		
Priority Indicator:	NOT REPORTED		
Date Determined:	10/17/1994		

Map ID

64



* VISTA address includes enhanced city and ZIP.

For more information call VISTA Information Solutions, Inc. at 1 - 800 - 767 - 0403.

Report ID: 906001901

Date of Report: April 27, 2001

Version 2.7

Page #164

SITES IN THE SURROUNDING AREA (within 1 1/8 - 1 1/4 mile) CONT.

Date Resolved:	10/17/1994
Enforcement Action Number:	19941109
Enforcement Action Date:	11/09/1994
Lead Agency:	STATE
Fields Not Reported by the Source Agency for this Site:	Enforcement Action Type(2), Scheduled Response Date(1)
CORRACTS / SRC# 14	EPA ID: COD073405961
Agency Address:	SAME AS ABOVE
Type of Instrument:	OTHER
Regulatory Program:	RCRA
Legal Authority:	OTHER, SPECIFIED BY LEGAL AUTHORITY CITATION
Corrective Action Area:	SHOT PILE CLOSURE AREA
Event:	RFA COMPLETED
Event Date:	03/18/1992
Event:	DETERMINATION OF NEED FOR ANRFI
Event Date:	05/25/1995
Status	RFI IS NECESSARY; SHOULD BE ENTERED WHEN FURTHER INVESTIGATION IS NEEDED.
Event:	CA PRIORITIZATION
Event Date:	09/01/1997
Status	FACILITY OR AREA WAS ASSIGNED A HIGH CORRECTIVE ACTION PRIORITY.
Event:	RFI IMPOSITION
Event Date:	05/25/1995
Event:	STABILIZATION MEASURES EVALUATION
Event Date:	09/30/1993
Status	THIS FACILITY IS NOT AMENABLE TO STABILIZATION ACTIVITY AT PRESENT TIME FOR REASONS OTHER THAN 1) IT APPEARS TO BE TECHNICALLY INFEASIBLE OR IN APPROPRIATE (NF) OR 2) THERE IS A LACK OF TECHNICAL INFORMATION (IN). REASONS FOR THIS CONCLUSION MAY BE THE STATUS OF CLOSURE AT THE FACILITY, THE DEGREE OF RISK, TIMING CONSIDERATIONS, THE STATUS OF CORRECTIVE ACTION WORK AT THE FACILITY, OR OTHER ADMINISTRATIVE FUNCTIONS.
Event:	STABILIZATION MEASURES EVALUATION
Event Date:	09/30/1993
Status	THIS FACILITY IS NOT AMENABLE TO STABILIZATION ACTIVITY AT PRESENT TIME FOR REASONS OTHER THAN 1) IT APPEARS TO BE TECHNICALLY INFEASIBLE OR IN APPROPRIATE (NF) OR 2) THERE IS A LACK OF TECHNICAL INFORMATION (IN). REASONS FOR THIS CONCLUSION MAY BE THE STATUS OF CLOSURE AT THE FACILITY, THE DEGREE OF RISK, TIMING CONSIDERATIONS, THE STATUS OF CORRECTIVE ACTION WORK AT THE FACILITY, OR OTHER ADMINISTRATIVE FUNCTIONS.
Event:	STABILIZATION MEASURES EVALUATION
Event Date:	09/17/1996
Status	THIS FACILITY IS AMENABLE TO STABILIZATION ACTIVITY BASED ON THE STATUS OF CORRECTIVE ACTION WORK AT THE FACILITY, TECHNICAL FACTORS, THE DEGREE OF RISK, TIMING CONSIDERATIONS AND ADMINISTRATIVE CONSIDERATIONS.
Event:	STABILIZATION MEASURES EVALUATION
Event Date:	09/23/1998
Status	THIS FACILITY IS NOT AMENABLE TO STABILIZATION ACTIVITY AT PRESENT TIME FOR REASONS OTHER THAN 1) IT APPEARS TO BE TECHNICALLY INFEASIBLE OR IN APPROPRIATE (NF) OR 2) THERE IS A LACK OF TECHNICAL INFORMATION (IN). REASONS FOR THIS CONCLUSION MAY BE THE STATUS OF CLOSURE AT THE FACILITY, THE DEGREE OF RISK, TIMING CONSIDERATIONS, THE STATUS OF CORRECTIVE ACTION WORK AT THE FACILITY, OR OTHER ADMINISTRATIVE FUNCTIONS.
Event:	STABILIZATION MEASURES EVALUATION



* VISTA address includes enhanced city and ZIP.

For more information call VISTA Information Solutions, Inc. at 1 - 800 - 767 - 0403.

Report ID: 906001901

Date of Report: April 27, 2001

Version 2.7

Page #165

SITES IN THE SURROUNDING AREA (within 1 1/8 - 1 1/4 mile) CONT.

Event Date:	09/23/1998
Status	THIS FACILITY IS NOT AMENABLE TO STABILIZATION ACTIVITY AT PRESENT TIME FOR REASONS OTHER THAN 1) IT APPEARS TO BE TECHNICALLY INFEASIBLE OR IN APPROPRIATE (NF) OR 2) THERE IS A LACK OF TECHNICAL INFORMATION (IN). REASONS FOR THIS CONCLUSION MAY BE THE STATUS OF CLOSURE AT THE FACILITY, THE DEGREE OF RISK, TIMING CONSIDERATIONS, THE STATUS OF CORRECTIVE ACTION WORK AT THE FACILITY, OR OTHER ADMINISTRATIVE FUNCTIONS.
Event:	DATE FOR REMEDY SELECTION (CM IMPOSED)
Event Date:	02/19/1993
Event:	CMI WORKPLAN APPROVED
Event Date:	02/19/1993
Event:	CERTIFICATION OR REMEDY COMPLETION OR CONSTRUCTION COMPLETION
Event Date:	09/02/1997
Event:	HUMAN EXPOSURES CONTROLLED DETERMINATION
Event Date:	09/17/1996
Status	FACILITY DOES NOT MEET DEFINITION.
Event:	HUMAN EXPOSURES CONTROLLED DETERMINATION
Event Date:	09/23/1998
Status	YES, APPLICABLE AS OF THIS DATE.
Event:	HUMAN EXPOSURES CONTROLLED DETERMINATION
Event Date:	09/23/1998
Status	YES, APPLICABLE AS OF THIS DATE.
Event:	HUMAN EXPOSURES CONTROLLED DETERMINATION
Event Date:	10/27/1999
Status	YES, APPLICABLE AS OF THIS DATE.
Event:	GROUND WATER RELEASES CONTROLLED DETERMINATION
Event Date:	09/17/1996
Status	YES, APPLICABLE AS OF THIS DATE.
Event:	GROUND WATER RELEASES CONTROLLED DETERMINATION
Event Date:	09/23/1998
Status	YES, APPLICABLE AS OF THIS DATE.
Event:	GROUND WATER RELEASES CONTROLLED DETERMINATION
Event Date:	09/23/1998
Status	YES, APPLICABLE AS OF THIS DATE.
Event:	GROUND WATER RELEASES CONTROLLED DETERMINATION
Event Date:	10/27/1999
Status	YES, APPLICABLE AS OF THIS DATE.

Fields Not Reported by the Source	Issue Date(1), Revocation Date(1), Status(5)
Agency for this Site:	

STATE UST - State Underground Storage Tank / SRC# 183	Agency ID:	2830
Agency Address:	ROCKWOOL - PUEBLO PLANT 600 OLD SMELTER RD PUEBLO, CO 81008	
Facility ID:	2830	
Facility Name:	ROCKWOOL - PUEBLO PLANT	
Facility Address:	600 OLD SMELTER RD	
Facility City:	PUEBLO	
Facility State:	CO	



* VISTA address includes enhanced city and ZIP.

For more information call VISTA Information Solutions, Inc. at 1 - 800 - 767 - 0403.

Report ID: 906001901

Date of Report: April 27, 2001

Version 2.7

Page #166

SITES IN THE SURROUNDING AREA (within 1 1/8 - 1 1/4 mile) CONT.

Facility Zip:	81008
Facility County:	PUEBLO
Tank Size:	4000
Tank Material:	ASPHALT COATED OR BARE STEEL
Tank Product:	GASOLINE
Piping Material:	BARE STEEL
Tank Status:	PERMANENTLY OUT OF USE
Tank Size:	4000
Tank Material:	ASPHALT COATED OR BARE STEEL
Tank Product:	DIESEL
Piping Material:	BARE STEEL
Tank Status:	PERMANENTLY OUT OF USE
Tank Size:	1000
Tank Material:	ASPHALT COATED OR BARE STEEL
Tank Product:	DIESEL
Piping Material:	BARE STEEL
Tank Status:	PERMANENTLY OUT OF USE
Tank Size:	1000
Tank Material:	ASPHALT COATED OR BARE STEEL
Tank Product:	GASOLINE
Piping Material:	BARE STEEL
Tank Status:	PERMANENTLY OUT OF USE
Fields Not Reported by the Source Agency for this Site:	Date Installed(4)

RCRA-TSD CORRACTS / SRC# 556	EPA ID:	COD073405961
-------------------------------------	----------------	---------------------

Agency Address:	SAME AS ABOVE
EPA Region:	08
Mailing Address:	1727-8A SARDIS RD N. STE 168 CHARLOTTE, NC 28270
Significant Non-Complier Indicator:	HANDLER IS NOT A SIGNIFICANT NON-COMPLIER AT BEGINNING OF FISCAL YEAR.
RCRA Facility Classification(s):	HANDLER IS A MEMBER OF THE SUBJECT TO CORRECTIVE ACTION UNIVERSE. HANDLER IS NOT A MEMBER OF THE RCRA REGULATED TRANSPORTER UNIVERSE. HANDLER IS NOT A MEMBER OF THE VERIFIED FULLY-REGULATED GENERATOR UNIVERSE. HANDLER IS A NOT MEMBER OF THE VERIFIED SMALL QUANTITY GENERATOR UNIVERSE. HANDLER IS NOT A MEMBER OF THE VERIFIED CONDITIONALLY EXEMPT SMALL QUANTITY GENERATOR UNIVERSE. FACILITY IS NOT A MEMBER OF THE VERIFIED STORAGE/TREATMENT UNIVERSE. FACILITY IS A MEMBER OF THE VERIFIED LAND DISPOSAL UNIVERSE. FACILITY IS NOT A MEMBER OF THE VERIFIED COMBUSTION UNIVERSE.
Notification Type:	NOTIFICATION DATA - CORE
Contact:	EUGENE THORDAHL
Phone:	(704) 366-8895
Contact Address:	1727-8A SARDIS RD N. STE 168 CHARLOTTE, NC 28270



* VISTA address includes enhanced city and ZIP.

For more information call VISTA Information Solutions, Inc. at 1 - 800 - 767 - 0403.

Report ID: 906001901

Date of Report: April 27, 2001

Version 2.7

Page #167

SITES IN THE SURROUNDING AREA (within 1 1/8 - 1 1/4 mile) CONT.

Owner/Operator Indicator:	<i>CURRENT OWNER</i>
Owner/Operator Type:	<i>PRIVATE</i>
Owner/Operator Name:	<i>ROCKWOOL INDUSTRIES</i>
Phone:	<i>(999) 999-9999</i>
Address:	<i>DATA NOT REQUESTED</i>
	<i>DATA NOT REQUESTED, CO</i>
	<i>99999</i>
Generator Indicator:	<i>UNVERIFIED</i>
Transporter Indicator:	<i>UNVERIFIED</i>
TSD Indicator:	<i>NOT A TSD, UNVERIFIED</i>
Burner/Blender Indicator:	<i>UNVERIFIED</i>
HWF Market to Burner Indicator:	<i>NO GENERATOR-MARKETING-TO-BURNER ACTIVITY</i>
HWF Other Marketer Indicator:	<i>NO OTHER MARKETER ACTIVITY</i>
HWF Burner Indicator:	<i>NO BURNER ACTIVITY</i>
Used Oil Fuel Marketer to Burner Indicat:	<i>NO MARKETING TO BURNER ACTIVITY</i>
Used Oil Fuel Burner Indicator:	<i>NO USED OIL FUEL BURNER ACTIVITY</i>
Specification Used Oil Marketing Indicat:	<i>NO SPEC. USED OIL FUEL MARKETING ACTIVITY</i>
Utility Boiler Indicator:	<i>NO ACTIVITY</i>
Industrial Boiler Indicator:	<i>NO ACTIVITY</i>
Industrial Furnace Indicator:	<i>NO ACTIVITY</i>
Underground Injection Control Indicator:	<i>NO ACTIVITY</i>
Used Oil Recycler Indicator:	<i>UNVERIFIED</i>
Used Oil Transporter Indicator:	<i>NO USED OIL TRANSPORT/TRANSFER FACILITY ACTIVITY</i>
Used Oil Processor/Re-refiner:	<i>NO PROCESS/RE-REFINE ACTIVITY</i>
Air Transporter Indicator:	<i>DOES NOT TRANSPORT BY AIR</i>
Rail Transportation Indicator:	<i>DOES NOT TRANSPORT BY RAIL</i>
Road Transportation Indicator:	<i>DOES NOT TRANSPORT BY ROAD</i>
Water Transportation Indicator:	<i>DOES NOT TRANSPORT BY WATER</i>
Generator Status Description:	<i>NO LONGER GENERATING HAZARDOUS WASTE, OUT OF BUSINESS</i>
Generator Status:	<i>NOT RCRA REGULATED</i>
Information Source:	<i>NOTIFICATION</i>
Date Submitted:	<i>02/15/1995</i>
Information Source:	<i>NOTIFICATION</i>
Date Submitted:	<i>01/20/1994</i>
Information Source:	<i>NOTIFICATION</i>
Date Submitted:	<i>01/20/1988</i>
Evaluation Number:	<i>19900116002</i>
Evaluation Type:	<i>NON-FINANCIAL RECORD REVIEW.</i>
Evaluation Date:	<i>01/16/1990</i>
Lead Agency:	<i>STATE</i>
Evaluation Number:	<i>19900220001</i>
Evaluation Type:	<i>COMPLIANCE EVALUATION INSPECTION.</i>
Evaluation Date:	<i>02/20/1990</i>
Lead Agency:	<i>STATE</i>
Evaluation Number:	<i>19910718</i>



* VISTA address includes enhanced city and ZIP.

For more information call VISTA Information Solutions, Inc. at 1 - 800 - 767 - 0403.

Report ID: 906001901

Date of Report: April 27, 2001

Version 2.7

Page #168

SITES IN THE SURROUNDING AREA (within 1 1/8 - 1 1/4 mile) CONT.

Evaluation Type:	COMPLIANCE EVALUATION INSPECTION.
Evaluation Date:	07/18/1991
Lead Agency:	STATE
Evaluation Number:	19920527
Evaluation Type:	COMPLIANCE(GROUNDWATER) MONITORING EVALUATION.
Evaluation Date:	05/27/1992
Lead Agency:	STATE
Evaluation Number:	19930607
Evaluation Type:	COMPLIANCE EVALUATION INSPECTION.
Evaluation Date:	06/07/1993
Lead Agency:	STATE
Evaluation Number:	19940510
Evaluation Type:	COMPLIANCE EVALUATION INSPECTION.
Evaluation Date:	05/10/1994
Lead Agency:	STATE
Evaluation Number:	19941005
Evaluation Type:	COMPLIANCE EVALUATION INSPECTION.
Evaluation Date:	10/05/1994
Lead Agency:	STATE
Evaluation Number:	19960625001
Evaluation Type:	COMPREHENSIVE AND COORDINATED INSPECTION.
Evaluation Date:	06/25/1996
Lead Agency:	STATE
Evaluation Number:	19980828001
Evaluation Type:	OTHER EVALUATION.
Evaluation Date:	08/28/1998
Lead Agency:	STATE
Evaluation Number:	19990826001
Evaluation Type:	OTHER EVALUATION.
Evaluation Date:	08/26/1999
Lead Agency:	STATE
Event Number:	COD073405961001CL310S01
Permit Event:	PLAN RECEIVED-CLOSURE
Lead Agency:	STATE
Event Number:	COD073405961001CL360S01
Permit Event:	PLAN APPROVAL-CLOSURE
Event Status:	FINAL CLOSURE.
Lead Agency:	STATE
Event Number:	COD073405961001CL370S01
Permit Event:	RECEIVE CLOSURE CERTIFICATION
Event Status:	ACCORDING TO PLAN.
Lead Agency:	STATE
Event Number:	COD073405961001CL380S01
Permit Event:	CLOSURE VERIFICATION



* VISTA address includes enhanced city and ZIP.

For more information call VISTA Information Solutions, Inc. at 1 - 800 - 767 - 0403.

Report ID: 906001901

Date of Report: April 27, 2001

Version 2.7

Page #169

SITES IN THE SURROUNDING AREA (within 1 1/8 - 1 1/4 mile) CONT.

Event Status:	IN-PLACE CLOSURE UNACCEPTABLE.
Lead Agency:	STATE
Process Identifier:	COD073405961001001
Permit Event:	PLAN RECEIVED-CLOSURE
Lead Agency:	STATE
Process Identifier:	COD073405961001001
Permit Event:	PLAN APPROVAL-CLOSURE
Lead Agency:	STATE
Process Identifier:	COD073405961001002
Permit Event:	RECEIVE CLOSURE CERTIFICATION
Lead Agency:	STATE
Process Identifier:	COD073405961001002
Permit Event:	CLOSURE VERIFICATION
Lead Agency:	STATE
Process Number:	COD073405961001001
Process:	LANDFILL
Design Capacity:	217.000 ACRE-FEET
Total Units within Process Unit Group:	1
Commercial Status:	COMMERCIAL STATUS NOT KNOWN
Operating Status:	INACTIVE/CLOSING, BUT NOT YET RCRA CLOSED
Legal Status:	NON-NOTIFIER/ILLEGAL UNIT.
Status Date:	08/31/1990
Process Number:	COD073405961001002
Process:	LANDFILL
Design Capacity:	217.000 ACRE-FEET
Total Units within Process Unit Group:	1
Commercial Status:	COMMERCIAL STATUS NOT KNOWN
Operating Status:	CLOSED WITH WASTE IN PLACE
Legal Status:	NON-NOTIFIER/ILLEGAL UNIT.
Status Date:	11/25/1998
Fields Not Reported by the Source Agency for this Site:	Title(1), Other Transportation Indicator(1), Transporter Status Description(1), TSD Status Description(1), Burner/Blender Status Description(1), Transporter Status(1), TSD Status(1), Burner/Blender Status(1), Used Oil Recycler RCRA Regulatory Status(1), Evaluation Coverage Area(10), Event Date(4), Event Status(1), Process Unit Group(4), Commercial Status(2)

VISTA Address*:	SANTA FE (BRIDGE) CULVERT SANTA FE ST. AT ARKANSAS RIVER PUEBLO, CO 81006	VISTA ID#:	1410622
		Distance/Direction:	1.24 MI / SE
		Plotted as:	Point
CERCLIS / SRC# 17		Agency ID:	0801050
Agency Address:	SAME AS ABOVE		
EPA ID:	COD982572513		
Site ID:	0801050		
EPA Region:	08		
USGS Hydrologic Unit Code	11020002		
Ownership Type:	PRIVATE		

Map ID

65



* VISTA address includes enhanced city and ZIP.

For more information call VISTA Information Solutions, Inc. at 1 - 800 - 767 - 0403.

Report ID: 906001901

Date of Report: April 27, 2001

Version 2.7

Page #170

SITES IN THE SURROUNDING AREA (within 1 1/8 - 1 1/4 mile) CONT.

Federal Facility Indicator:	NOT A FEDERAL FACILITY
NPL Status:	NOT ON THE NPL
Hazardous Waste Docket Flag	NOT ON THE HAZARDOUS WASTEDOCKET
Site Incident Category Description	MINES/TAILINGS
Action:	DISCOVERY
Action Lead:	STATE, FUND FINANCED
Scheduled Completion Date:	JANUARY 25, 1990
Actual Completion Date:	JANUARY 25, 1990
Action:	EXPANDED SITE INSPECTION
Action Qualifier	LOW
Action Lead:	STATE, FUND FINANCED
Scheduled Start Date	APRIL 29, 1994
Scheduled Completion Date:	MARCH 31, 1999
Actual Start Date	APRIL 29, 1994
Actual Completion Date:	FEBRUARY 25, 1999
Action:	PRELIMINARY ASSESSMENT
Action Qualifier	HIGH
Action Lead:	STATE, FUND FINANCED
Scheduled Completion Date:	SEPTEMBER 5, 1991
Actual Completion Date:	SEPTEMBER 5, 1991
Action:	SCREENING SITE INSPECTION
Action Qualifier	HIGH
Action Lead:	STATE, FUND FINANCED
Scheduled Completion Date:	FEBRUARY 22, 1994
Actual Completion Date:	FEBRUARY 22, 1994
Site Description:	DISCHARGE FROM A SMELTER OPERATION FILL DRAINING LEACHATE INTO ARKANSAS RIVER. DISCHARGE FROM A SMELTER OPERATION FILL DRAINING LEACHATE INTO ARKANSAS RIVER.
Operable Unit ID:	00
Operable Unit Name:	SITEWIDE
Fields Not Reported by the Source	Financial Management System ID(1), Action Qualifier(1), Scheduled Start Date(3), Actual Start Date(3), Description(1)
Agency for this Site:	

SITES IN THE SURROUNDING AREA (within 1 1/4 - 1 1/2 mile)

VISTA Address*:	LINCOLN-DEVORE INC 602 E 8TH ST PUEBLO, CO 81001	VISTA ID#:	3432866
		Distance/Direction:	1.25 MI / E
		Plotted as:	Point
STATE LUST - State Leaking Underground Storage Tank / SRC# 184		Agency ID:	12242
Agency Address:	LINCOLN DEVORE 602 E 8TH ST PUEBLO, CO 81001		
Facility ID:	12242		
Location Name:	LINCOLN DEVORE		
Location Address:	602 E 8TH ST		

Map ID

63



* VISTA address includes enhanced city and ZIP.

For more information call VISTA Information Solutions, Inc. at 1 - 800 - 767 - 0403.

Report ID: 906001901

Date of Report: April 27, 2001

Version 2.7

Page #171

SITES IN THE SURROUNDING AREA (within 1 1/4 - 1 1/2 mile) CONT.

Location City:	PUEBLO
Location State:	CO
Location Zip:	81001
Location County:	PUEBLO
Facilityid:	12242
Event ID:	371
Is Active:	NO

VISTA Address*:	BOBS GENERATOR SERVICE 601 E 8TH ST PUEBLO, CO 81001	VISTA ID#:	811251
		Distance/Direction:	1.25 MI / E
		Plotted as:	Point

Map ID

63

STATE LUST - State Leaking Underground Storage Tank / SRC# 184	Agency ID:	5235
---	------------	------

Agency Address:	SAME AS ABOVE
Facility ID:	5235
Location Name:	BOBS GENERATOR SERVICE
Location Address:	601 E 8TH ST
Location City:	PUEBLO
Location State:	CO
Location Zip:	81001
Location County:	PUEBLO
Facilityid:	5235
Event ID:	2330
Is Active:	NO

VISTA Address*:	CO DOT NO 5011 905 ERIE AVE PUEBLO, CO 81001	VISTA ID#:	92912
		Distance/Direction:	1.25 MI / E
		Plotted as:	Point

Map ID

63

CORRACTS / SRC# 14	EPA ID:	COD980284293
---------------------------	---------	--------------

Agency Address:	COLORADO DEPT OF TRANS - PUEBLO 905 ERIE AVE PUEBLO, CO 81102
Type of Instrument:	VOLUNTARY CA
Regulatory Program:	RCRA
Legal Authority:	OTHER, SPECIFIED BY LEGAL AUTHORITY CITATION
Corrective Action Area:	ENTIRE FACILITY
Event:	RFA COMPLETED
Event Date:	03/06/1992
Event:	CA PRIORITIZATION
Event Date:	06/30/1995
Status:	FACILITY OR AREA WAS ASSIGNED A HIGH CORRECTIVE ACTION PRIORITY.
Event:	CA PRIORITIZATION
Event Date:	10/01/1997
Status:	FACILITY OR AREA WAS ASSIGNED A LOW CORRECTIVE ACTION PRIORITY.
Event:	RFI IMPOSITION
Event Date:	03/06/1992
Event:	RFI IMPOSITION



* VISTA address includes enhanced city and ZIP.

For more information call VISTA Information Solutions, Inc. at 1 - 800 - 767 - 0403.

Report ID: 906001901

Date of Report: April 27, 2001

Version 2.7

Page #172

SITES IN THE SURROUNDING AREA (within 1 1/4 - 1 1/2 mile) CONT.

Event Date: 07/02/1992
 Event: RFI WORKPLAN APPROVED
 Event Date: 12/27/1995
 Event: STABILIZATION MEASURES EVALUATION
 Event Date: 03/29/1999
 Status: THIS FACILITY IS NOT AMENABLE TO STABILIZATION ACTIVITY AT PRESENT TIME FOR REASONS OTHER THAN 1) IT APPEARS TO BE TECHNICALLY INFEASIBLE OR IN APPROPRIATE (NF) OR 2) THERE IS A LACK OF TECHNICAL INFORMATION (IN). REASONS FOR THIS CONCLUSION MAY BE THE STATUS OF CLOSURE AT THE FACILITY, THE DEGREE OF RISK, TIMING CONSIDERATIONS, THE STATUS OF CORRECTIVE ACTION WORK AT THE FACILITY, OR OTHER ADMINISTRATIVE FUNCTIONS.
 Event: CORRECTIVE MEASURES DESIGN APPROVED
 Event Date: 03/29/1999
 Event: CMI WORKPLAN APPROVED
 Event Date: 03/29/1999
 Event: HUMAN EXPOSURES CONTROLLED DETERMINATION
 Event Date: 06/30/1995
 Status: FACILITY DOES NOT MEET DEFINITION.
 Event: HUMAN EXPOSURES CONTROLLED DETERMINATION
 Event Date: 03/29/1999
 Status: YES, APPLICABLE AS OF THIS DATE.
 Event: GROUND WATER RELEASES CONTROLLED DETERMINATION
 Event Date: 06/30/1995
 Status: FACILITY DOES NOT MEET DEFINITION.
 Event: GROUND WATER RELEASES CONTROLLED DETERMINATION
 Event Date: 03/29/1999
 Status: YES, APPLICABLE AS OF THIS DATE.

VISTA Address*:	CDOT PUEBLO 905 ERIE AVE PUEBLO, CO 81001	VISTA ID#:	4916756
		Distance/Direction:	1.25 MI / E
		Plotted as:	Point
STATE LUST - State Leaking Underground Storage Tank / SRC# 184		Agency ID:	7811
Agency Address:	CDOT PUEBLO 905 ERIE AVE PUEBLO, CO 81002		
Facility ID:	7811		
Location Name:	CDOT PUEBLO		
Location Address:	905 ERIE AVE		
Location City:	PUEBLO		
Location State:	CO		
Location Zip:	81002		
Location County:	PUEBLO		
Facilityid:	7811		
Event ID:	6711		
Is Active:	YES		

Map ID
63



* VISTA address includes enhanced city and ZIP.

For more information call VISTA Information Solutions, Inc. at 1 - 800 - 767 - 0403.

Report ID: 906001901

Date of Report: April 27, 2001

Version 2.7

Page #173

SITES IN THE SURROUNDING AREA (within 1 1/4 - 1 1/2 mile) CONT.

VISTA Address*:	CDOT PUEBLO PUEBLO MAIN PUEBLO, CO 81001	VISTA ID#:	5349270
		Distance/Direction:	1.28 MI / E
		Plotted as:	Point
STATE LUST - State Leaking Underground Storage Tank / SRC# 184		Agency ID:	12365
Agency Address:	<i>CDOT PUEBLO PUEBLO MAIN PUEBLO, CO 81003</i>		
Facility ID:	12365		
Location Name:	<i>CDOT PUEBLO</i>		
Location Address:	<i>PUEBLO MAIN</i>		
Location City:	<i>PUEBLO</i>		
Location State:	<i>CO</i>		
Location Zip:	<i>81003</i>		
Location County:	<i>PUEBLO</i>		
Facilityid:	12365		
Event ID:	3663		
Is Active:	YES		

Map ID
63

VISTA Address*:	PRAIRIE THATCHER CONOCO 2714 THATCHER ST PUEBLO, CO 81004	VISTA ID#:	811444
		Distance/Direction:	1.27 MI / SW
		Plotted as:	Point
STATE LUST - State Leaking Underground Storage Tank / SRC# 184		Agency ID:	328
Agency Address:	<i>SAME AS ABOVE</i>		
Facility ID:	328		
Location Name:	<i>PRAIRIE THATCHER CONOCO</i>		
Location Address:	<i>2714 THATCHER ST</i>		
Location City:	<i>PUEBLO</i>		
Location State:	<i>CO</i>		
Location Zip:	<i>81004</i>		
Location County:	<i>PUEBLO</i>		
Facilityid:	328		
Event ID:	8303		
Is Active:	NO		

Map ID
66

VISTA Address*:	MAIN ELECTRIC LTD 1115 ERIE AVE PUEBLO, CO 81001	VISTA ID#:	811360
		Distance/Direction:	1.30 MI / E
		Plotted as:	Point
STATE LUST - State Leaking Underground Storage Tank / SRC# 184		Agency ID:	10781
Agency Address:	<i>SAME AS ABOVE</i>		
Facility ID:	10781		
Location Name:	<i>MAIN ELECTRIC LTD</i>		
Location Address:	<i>1115 ERIE AVE</i>		
Location City:	<i>PUEBLO</i>		
Location State:	<i>CO</i>		
Location Zip:	<i>81001</i>		
Location County:	<i>PUEBLO</i>		

Map ID
67



* VISTA address includes enhanced city and ZIP.

For more information call VISTA Information Solutions, Inc. at 1 - 800 - 767 - 0403.

Report ID: 906001901

Date of Report: April 27, 2001

Version 2.7

Page #174

SITES IN THE SURROUNDING AREA (within 1 1/4 - 1 1/2 mile) CONT.

Facilityid:	10781
Event ID:	5113
Is Active:	NO

VISTA Address*:	CITY OF PUEBLO MINERAL PALACE PARK 150 E 19TH ST PUEBLO, CO 81003	VISTA ID#:	7408322
		Distance/Direction:	1.34 MI / NE
		Plotted as:	Point

Map ID

68

STATE LUST - State Leaking Underground Storage Tank / SRC# 184		Agency ID:	2530
Agency Address:	SAME AS ABOVE		
Facility ID:	2530		
Location Name:	CITY OF PUEBLO MINERAL PALACE PARK		
Location Address:	150 E 19TH ST		
Location City:	PUEBLO		
Location State:	CO		
Location Zip:	81003		
Location County:	PUEBLO		
Facilityid:	2530		
Event ID:	6542		
Is Active:	NO		

VISTA Address*:	ROCK WOOL INDUSTRIES 600 OLD SMELTER RD PUEBLO, CO 81002	VISTA ID#:	358539
		Distance/Direction:	1.36 MI / E
		Plotted as:	Point

Map ID

69

NFRAP / SRC# 18		Agency ID:	0801093
Agency Address:	SAME AS ABOVE		
EPA ID:	COD073405961		
Site ID:	0801093		
Financial Management System ID	082K		
EPA Region:	08		
USGS Hydrologic Unit Code:	11020002		
Ownership Type:	UNKNOWN		
Federal Facility Indicator:	NOT A FEDERAL FACILITY		
NPL Status:	NOT ON THE NPL		
Hazardous Waste Docket Flag:	NOT ON THE HAZARDOUS WASTEDOCKET		
Action	DISCOVERY		
Action Lead:	EPA FUND-FINANCED		
Scheduled Completion Date	JANUARY 28, 1991		
Actual Completion Date:	JANUARY 28, 1991		
Action	PRELIMINARY ASSESSMENT		
Action Qualifier	DEFERRED TO RCRA (SUBTITLE C)		
Action Lead:	EPA FUND-FINANCED		
Scheduled Completion Date	MARCH 26, 1992		
Actual Completion Date:	MARCH 26, 1992		
Action	PRELIMINARY ASSESSMENT		
Action Qualifier	NFRAP (NO FUTHER REMEDIAL ACTION PLANNED)		



* VISTA address includes enhanced city and ZIP.

For more information call VISTA Information Solutions, Inc. at 1 - 800 - 767 - 0403.

Report ID: 906001901

Date of Report: April 27, 2001

Version 2.7

Page #175

SITES IN THE SURROUNDING AREA (within 1 1/4 - 1 1/2 mile) CONT.

Action Lead:	EPA FUND-FINANCED
Scheduled Completion Date	FEBRUARY 13, 1997
Actual Completion Date:	FEBRUARY 13, 1997
Action Lead:	FEDERAL ENFORCEMENT
Actual Start Date	MAY 8, 2000
Actual Completion Date:	AUGUST 9, 2000
Action	REMOVAL ACTION
Action Qualifier	CLEANED UP
Action Lead:	EPA FUND-FINANCED
Scheduled Start Date	DECEMBER 31, 1996
Scheduled Completion Date	SEPTEMBER 30, 1997
Actual Start Date	DECEMBER 9, 1996
Actual Completion Date:	AUGUST 17, 1997
Operable Unit ID:	00
Operable Unit Name:	SITEWIDE
Fields Not Reported by the Source	Site Incident Category Description(2), Action(2), Scheduled Start Date(4), Actual Start Date(3), Action Qualifier(1), Scheduled Completion Date(1)
Agency for this Site:	

VISTA Address*:	ROCKWOOL BUTTONS JOHNSON AVENUE AND FOUNTAIN CREEK PUEBLO, CO 81001	VISTA ID#:	6637648
		Distance/Direction:	1.39 MI / E
		Plotted as:	Point

Map ID

69

CERCLIS / SRC# 17		Agency ID:	0801572
Agency Address:	SAME AS ABOVE		
EPA ID:	CO0001580463		
Site ID:	0801572		
Financial Management System ID	081M		
EPA Region:	08		
USGS Hydrologic Unit Code	11020003		
Ownership Type:	UNKNOWN		
Federal Facility Indicator:	NOT A FEDERAL FACILITY		
NPL Status:	NOT ON THE NPL		
Hazardous Waste Docket Flag	NOT ON THE HAZARDOUS WASTEDOCKET		
Action:	REMOVAL ACTION		
Action Qualifier	CLEANED UP		
Action Lead:	EPA FUND-FINANCED		
Scheduled Start Date	JUNE 30, 1997		
Scheduled Completion Date:	MARCH 31, 1999		
Actual Start Date	APRIL 9, 1997		
Actual Completion Date:	DECEMBER 3, 1998		
Site Description:	45-50 'BUTTONS' (2-3 TONS EACH) OF MINERAL FIBER INSULATION MANUFACTURING WASTES WHICH ARE CONTAMINATED WITH LEAD AND ARSENIC.		
Operable Unit ID:	00		
Operable Unit Name:	SITEWIDE		
Fields Not Reported by the Source	Site Incident Category Description(1), Description(1)		
Agency for this Site:			



* VISTA address includes enhanced city and ZIP.

For more information call VISTA Information Solutions, Inc. at 1 - 800 - 767 - 0403.

Report ID: 906001901

Date of Report: April 27, 2001

Version 2.7

Page #176

SITES IN THE SURROUNDING AREA (within 1 1/4 - 1 1/2 mile) CONT.

VISTA Address*:	CASIAS RADIATOR 306 NORTH GLENDALE AVE PUEBLO, CO 81001	VISTA ID#:	3104212
		Distance/Direction:	1.36 MI / E
		Plotted as:	Point
CORRACTS / SRC# 14		EPA ID:	COD983778150
Agency Address:	SAME AS ABOVE		
Type of Instrument:	UNILATERAL ORDER		
Regulatory Program:	RCRA		
Legal Authority:	RCRA 3008(A) OR EQUIVALENT		
Corrective Action Area:	ENTIRE FACILITY		
Event:	RFA COMPLETED		
Event Date:	03/03/1992		
Event:	CA PRIORITIZATION		
Event Date:	03/03/1992		
Status	FACILITY OR AREA WAS ASSIGNED A LOW CORRECTIVE ACTION PRIORITY.		
Fields Not Reported by the Source	Issue Date(1), Revocation Date(1), Status(1)		
Agency for this Site:			

Map ID
70

VISTA Address*:	HILLS SERVICE CENTER 801 E 4TH ST PUEBLO, CO 81001	VISTA ID#:	3451455
		Distance/Direction:	1.37 MI / E
		Plotted as:	Point
STATE LUST - State Leaking Underground Storage Tank / SRC# 184		Agency ID:	2989
Agency Address:	SAME AS ABOVE		
Facility ID:	2989		
Location Name:	HILLS SERVICE CENTER		
Location Address:	801 E 4TH ST		
Location City:	PUEBLO		
Location State:	CO		
Location Zip:	81001		
Location County:	PUEBLO		
Facilityid:	2989		
Event ID:	4349		
Is Active:	NO		
STATE LUST - State Leaking Underground Storage Tank / SRC# 184		Agency ID:	12879
Agency Address:	SAME AS ABOVE		
Facility ID:	12879		
Location Name:	HILLS SERVICE CENTER		
Location Address:	801 E 4TH ST		
Location City:	PUEBLO		
Location State:	CO		
Location Zip:	81001		
Location County:	PUEBLO		
Facilityid:	12879		
Event ID:	4533		
Is Active:	YES		

Map ID
70



* VISTA address includes enhanced city and ZIP.

For more information call VISTA Information Solutions, Inc. at 1 - 800 - 767 - 0403.

Report ID: 906001901

Date of Report: April 27, 2001

Version 2.7

Page #177

SITES IN THE SURROUNDING AREA (within 1 1/4 - 1 1/2 mile) CONT.

VISTA Address*:	COLORADO MENTAL HEALTH INSTITUTE AT PUEB 1600 W 24TH ST PUEBLO, CO 81003	VISTA ID#:	4225218
		Distance/Direction:	1.37 MI / N
		Plotted as:	Point

Map ID
71

STATE LUST - State Leaking Underground Storage Tank / SRC# 184		Agency ID:	1722
Agency Address:	SAME AS ABOVE		
Facility ID:	1722		
Location Name:	COLORADO MENTAL HEALTH INSTITUTE AT PUEBLO		
Location Address:	1600 W 24TH ST		
Location City:	PUEBLO		
Location State:	CO		
Location Zip:	81003		
Location County:	PUEBLO		
Facilityid:	1722		
Event ID:	5296		
Is Active:	NO		
Facilityid:	1722		
Event ID:	5299		
Is Active:	NO		
Facilityid:	1722		
Event ID:	5309		
Is Active:	NO		
Facilityid:	1722		
Event ID:	5320		
Is Active:	NO		
Facilityid:	1722		
Event ID:	5333		
Is Active:	YES		
Facilityid:	1722		
Event ID:	5340		
Is Active:	NO		
Facilityid:	1722		
Event ID:	5348		
Is Active:	NO		
Facilityid:	1722		
Event ID:	6238		
Is Active:	YES		

VISTA Address*:	USGS WATER WELL ID #381609104385601 CO	VISTA ID#:	8902600
		Distance/Direction:	1.40 MI / W
		Plotted as:	Point

Map ID
72

USGS Wells - Federal Drinking Water Sources / SRC# 3		EPA/Agency ID:	N/A
Agency Address:	SAME AS ABOVE		
Well ID:	381609104385601		
Use:	IRRIGATION		



* VISTA address includes enhanced city and ZIP.

For more information call VISTA Information Solutions, Inc. at 1 - 800 - 767 - 0403.

Report ID: 906001901

Date of Report: April 27, 2001

Version 2.7

Page #178

SITES IN THE SURROUNDING AREA (within 1 1/4 - 1 1/2 mile) CONT.

Depth:	24.00
Latitude:	38.269166666666
Longitude:	-104.6488888888
Section Township Range:	NESWNE34T020SR065WS
Surface Elevation:	4686.
Static Water Level:	6.00
Date Well Drilled:	01/01/1932
County FIPS:	8101

SITES IN THE SURROUNDING AREA (within 1 1/2 - 2 miles)

VISTA Address*:	ROCKY MOUNTAIN STEEL MILLS 2100 SOUTH FREEWAY PUEBLO, CO 81004	VISTA ID#:	5849171
		Distance/Direction:	1.97 MI / NA
		Plotted as:	Radius

Map ID

73

CORRACTS / SRC# 14	EPA ID:	COD007057961
---------------------------	---------	--------------

Agency Address:	SAME AS ABOVE
Type of Instrument:	POST-CLOSURE PERMIT
Regulatory Program:	RCRA
Legal Authority:	RCRA 3004(U) OR EQUIVALENT
Corrective Action Area:	SWMU # 1-SOUTH DUMP
Corrective Action Area:	SWMU # 2-HARLEM SLAG PILE
Corrective Action Area:	SWMU # 3-IMS SITE ALONG SALTCREEK
Corrective Action Area:	SWMU # 4-CLEAN FILL SITE
Corrective Action Area:	SWMU # 5-LIME FINES PILE
Corrective Action Area:	SWMU # 6-COAL WASHERY PONDS(EAST)
Corrective Action Area:	SWMU # 7-SLAG FOR COAL WASHERY PONDS
Corrective Action Area:	SWMU # 8-FOUNTAIN SAND GRAVEL FILL LAKE
Corrective Action Area:	SWMU # 9-NORTH MILLS LAGOON
Corrective Action Area:	SWMU #10-FINAL TREATMENT LAGOON
Corrective Action Area:	SWMU #11-FIRST FINAL (OLD) TRMT LAGOON
Corrective Action Area:	SWMU #12-#2 STM LAGOON ON SALT CREEK
Corrective Action Area:	SWMU #13-SOUTH MILLS SETTLING BASINS
Corrective Action Area:	SWMU #14-SOUTH MILLS OIL SKIMMER TANKS
Corrective Action Area:	SWMU #15-WIRE MILL CLARIFIERBASINS
Corrective Action Area:	SWMU #16-BLACK LAKE
Corrective Action Area:	SWMU #17-FORMER ORE PREP/CLEANOUT PIT
Corrective Action Area:	SWMU #18-COKE PLANT SURGE PIT/OILSKIMMER
Corrective Action Area:	SWMU #19-FORMER BLAST FURNACE SLUDGE FIL
Corrective Action Area:	SWMU #20-FORMER BLAST FURNACE CLARIFIER
Corrective Action Area:	SWMU #21-FORMER BOF SLUDGE BASIS
Corrective Action Area:	SWMU #22-NO. 1C/CASTER SCALEPIT
Corrective Action Area:	SWMU #23-NO. 2C/CASTER SCALEPIT
Corrective Action Area:	SWMU #24-EAST RAIL MILL SCALE PIT



* VISTA address includes enhanced city and ZIP.

For more information call VISTA Information Solutions, Inc. at 1 - 800 - 767 - 0403.

Report ID: 906001901

Date of Report: April 27, 2001

Version 2.7

Page #179

SITES IN THE SURROUNDING AREA (within 1 1/2 - 2 miles) CONT.

Corrective Action Area:	SWMU #25-ROD MILL ROUGHER SCALE PIT
Corrective Action Area:	SWMU #26-ROD MILL FINISH SCALE PIT
Corrective Action Area:	SWMU #27-STM #1 PIERCER SCALE PIT
Corrective Action Area:	SWMU #28-STM #2 PIERCER SCALE PIT
Corrective Action Area:	SWMU #29-STRETCH SCALE PIT
Corrective Action Area:	SWMU #30-11' ROUGHER SCALE PIT
Corrective Action Area:	SWMU #31-11' FINISHER SCALEPIT
Corrective Action Area:	SWMU #32-FORMER 14' ROUGHERSCALE PIT AR
Corrective Action Area:	SWMU #33-FORMER 14' FINISHING SCALE PIT
Corrective Action Area:	SWMU #34-U_SHAPED SCALE PIT
Corrective Action Area:	SWMU #35-20' SCALE PIT
Corrective Action Area:	SWMU #36-25' 3-HIGH SCALE PIT
Corrective Action Area:	SWMU #37-25' ROUGHER SCALE PIT
Corrective Action Area:	SWMU #38-25' FINISHING SCALEPIT
Corrective Action Area:	SWMU #39-40' SCALE PIT
Corrective Action Area:	SWMU #40-45' SCALE PIT
Corrective Action Area:	SWMU #41-BALL MILL NO. SCALEPIT
Corrective Action Area:	SWMU #42-BALL MILL SO. SCALEPIT
Corrective Action Area:	SWMU #43-GRADER BLADE SCALEPIT
Corrective Action Area:	SWMU #44-ACID NEUTRALIZATIONS PENT PICKL
Corrective Action Area:	SWMU #45-DRUM STORAGE/WIRE MILL WAREHOUS
Corrective Action Area:	SWMU #46-WASTE OIL STORAGE TANKS SUMP
Corrective Action Area:	SWMU #47-GENERAL TRASH DUMPAREA
Corrective Action Area:	SWMU #48-PCB STORAGE AREA
Corrective Action Area:	SWMU #49-COAL WASHERY SUMP SETTLING
Corrective Action Area:	SWMU #50-BOF GAS CLEANING SILO LOADOUT
Corrective Action Area:	SWMU #51-EAF DUST SILO LOADOUT AREA
Corrective Action Area:	SWMU #52-INDUSTRIAL PROCESSEWERS
Corrective Action Area:	SWMU #53-COAL WASHERY SLURRYPIPE
Corrective Action Area:	SWMU #54-AMMONIUM SULPHATE
Corrective Action Area:	SWMU #55-WIRE MILL DITCH
Corrective Action Area:	SWMU #56-SS DRYING BED
Corrective Action Area:	SWMU #57-FORMER SPL LOADOUT
Corrective Action Area:	SWMU #58-SPECIAL BAR QUALITYBAGHOUSE W.
Corrective Action Area:	SWMU #59-SPECIAL BAR QUALITYBAGHOUSE E.
Corrective Action Area:	SWMU #60-NAIL GALVANIZING DUST BAGHOUSE
Corrective Action Area:	SWMU #61-FENCE POST PAINT DIP TANKS
Corrective Action Area:	SWMU #62-TAR DECANTER TANKS(2)
Corrective Action Area:	SWMU #63-WASH OIL MUCK TANK
Corrective Action Area:	SWMU #64-VG SLUDGE CONTAINERSTORAGE ARE
Corrective Action Area:	SWMU #65-NAIL DEGREASING ACCUM TANK
Corrective Action Area:	SWMU #66-WASTE OIL DUMP TANK
Corrective Action Area:	SWMU #67-SOUTH MILLS CLARIFIER
Corrective Action Area:	SWMU #68-COAL WASHERY CLARIFIER



* VISTA address includes enhanced city and ZIP.

For more information call VISTA Information Solutions, Inc. at 1 - 800 - 767 - 0403.

Report ID: 906001901

Date of Report: April 27, 2001

Version 2.7

Page #180

SITES IN THE SURROUNDING AREA (within 1 1/2 - 2 miles) CONT.

Corrective Action Area:	<i>SWMU #69-FORMER VENTURI SCRUBBER SLUDGE</i>
Corrective Action Area:	<i>SWMU #70-LADLE TRMT BAGHOUSELOADOUT</i>
Corrective Action Area:	<i>SWMU #71-FORMER QUENCH SUMPS/CP SCRUBBER</i>
Corrective Action Area:	<i>SWMU #72-BENZOL YARD INC TARLOADOUT</i>
Corrective Action Area:	<i>SWMU #73-DIESEL REPAIR HOUSERECOVERY TA</i>
Corrective Action Area:	<i>SWMU #74-PAINT HOOD AREA</i>
Corrective Action Area:	<i>SWMU #75-FUEL OIL LOAD/UNLOAD AREAS (3)</i>
Corrective Action Area:	<i>SWMU #76-HAZARDOUS SUBSTANCESTAGING ARE</i>
Corrective Action Area:	<i>SWMU #77-BIOTREATMENT PLANT</i>
Corrective Action Area:	<i>SWMU #78-DESULFURIZER BAGHOUSE LOADOUT</i>
Corrective Action Area:	<i>SWMU #79-IMS UNDERGROUND WASTE OIL TANK</i>
Corrective Action Area:	<i>SWMU #80-BLAST FURNACE ESP LOADOUT</i>
Corrective Action Area:	<i>SWMU #81-NAIL QUENCHING SUMPS</i>
Corrective Action Area:	<i>SWMU #82-SELENIUM GROUND WATER</i>
Corrective Action Area:	<i>SWMU #1D-STATION B SURFACE IMPOUNDMENT</i>
Corrective Action Area:	<i>SWMU #1E-STATION E WASTE PILE</i>
Type of Instrument:	<i>VOLUNATARY CA</i>
Regulatory Program:	<i>RCRA</i>
Legal Authority:	<i>OTHER, SPECIFIED BY LEGAL AUTHORITY CITATION</i>
Corrective Action Area:	<i>SWMU # 1-SOUTH DUMP</i>
Event:	<i>RFA COMPLETED</i>
Event Date:	<i>01/09/1995</i>
Event:	<i>DETERMINATION OF NEED FOR ANRFI</i>
Event Date:	<i>01/09/1995</i>
Status	<i>RFI IS NECESSARY; SHOULD BE ENTERED WHEN FURTHER INVESTIGATION IS NEEDED.</i>
Event:	<i>DETERMINATION OF NEED FOR ANRFI</i>
Event Date:	<i>01/09/1995</i>
Status	<i>RFI IS NOT NECESSARY; SHOULD BE ENTERED WHEN FURTHER INVESTIGATION IS NOT NEEDED. NO MAY INDICATE THAT AN RFI WILL NOT VE NEEDED AT THIS SITE BECAUSE REMEDIATION IS NOT NECESSARY.</i>
Event:	<i>DETERMINATION OF NEED FOR ANRFI</i>
Event Date:	<i>09/21/1995</i>
Status	<i>RFI IS NECESSARY; SHOULD BE ENTERED WHEN FURTHER INVESTIGATION IS NEEDED.</i>
Event:	<i>CA PRIORITIZATION</i>
Event Date:	<i>12/18/1991</i>
Status	<i>FACILITY OR AREA WAS ASSIGNED A HIGH CORRECTIVE ACTION PRIORITY.</i>
Event:	<i>CA PRIORITIZATION</i>
Event Date:	<i>01/09/1995</i>
Status	<i>FACILITY OR AREA WAS ASSIGNED A HIGH CORRECTIVE ACTION PRIORITY.</i>
Event:	<i>CA PRIORITIZATION</i>
Event Date:	<i>10/01/1997</i>
Status	<i>FACILITY OR AREA WAS ASSIGNED A HIGH CORRECTIVE ACTION PRIORITY.</i>
Event:	<i>RFI IMPOSITION</i>
Event Date:	<i>01/09/1995</i>
Event:	<i>RFI WORKPLAN APPROVED</i>



*** VISTA address includes enhanced city and ZIP.**

For more information call VISTA Information Solutions, Inc. at 1 - 800 - 767 - 0403.

Report ID: 906001901

Date of Report: April 27, 2001

Version 2.7

Page #181

SITES IN THE SURROUNDING AREA (within 1 1/2 - 2 miles) CONT.

Event Date:	08/05/1996
Event:	RFI WORKPLAN APPROVED
Event Date:	10/19/1998
Event:	RFI WORKPLAN APPROVED
Event Date:	12/07/1999
Event:	RFI WORKPLAN APPROVED
Event Date:	02/18/2000
Event:	STABILIZATION MEASURES EVALUATION
Event Date:	09/30/1993
Status	THIS FACILITY IS NOT AMENABLE TO STABILIZATION ACTIVITY AT PRESENT TIME, BECAUSE IT APPEARS TO BE TECHNICALLY INFEASIBLE OR INAPPROPRIATE.
Event:	STABILIZATION MEASURES EVALUATION
Event Date:	09/30/1993
Status	THIS FACILITY IS NOT AMENABLE TO STABILIZATION ACTIVITY AT PRESENT TIME, BECAUSE IT APPEARS TO BE TECHNICALLY INFEASIBLE OR INAPPROPRIATE.
Event:	STABILIZATION MEASURES EVALUATION
Event Date:	09/23/1998
Status	THIS FACILITY IS NOT AMENABLE TO STABILIZATION ACTIVITY BECAUSE OF A LACK OF TECHNICAL DATA. AN EVALUATION HAS BEEN COMPLETED, BUT FURTHER DATA IS NECESSARY TO DETERMINE STABILIZATION MEASURES, FEASIBILITY OR APPROPRIATENESS. THIS STATUS SHOULD BE CHANGED WHEN DATA BECOMES AVAILABLE.
Event:	STABILIZATION MEASURES EVALUATION
Event Date:	09/23/1998
Status	THIS FACILITY IS NOT AMENABLE TO STABILIZATION ACTIVITY BECAUSE OF A LACK OF TECHNICAL DATA. AN EVALUATION HAS BEEN COMPLETED, BUT FURTHER DATA IS NECESSARY TO DETERMINE STABILIZATION MEASURES, FEASIBILITY OR APPROPRIATENESS. THIS STATUS SHOULD BE CHANGED WHEN DATA BECOMES AVAILABLE.
Event:	STABILIZATION MEASURES IMPLEMENTED
Event Date:	01/23/1996
Status	PRIMARY MEASURE IS CONTROL BY BARRIER AND/OR INSTITUTIONAL CONTROL (E.G., CAPPING, FENCING, DEED RESTRICTIONS).
Event:	STABILIZATION MEASURES IMPLEMENTED
Event Date:	03/20/1995
Status	PRIMARY MEASURE IS SOURCE REMOVAL AND/OR TREATMENT (E.G., SOIL OR WASTE EXCAVATION, IN_SITU SOIL TREATMENT, OFFSITE TREATMENT).
Event:	STABILIZATION MEASURES IMPLEMENTED
Event Date:	10/31/1994
Status	PRIMARY MEASURE IS SOURCE REMOVAL AND/OR TREATMENT (E.G., SOIL OR WASTE EXCAVATION, IN_SITU SOIL TREATMENT, OFFSITE TREATMENT).
Event:	HUMAN EXPOSURES CONTROLLED DETERMINATION
Event Date:	06/21/1996
Status	YES, APPLICABLE AS OF THIS DATE.
Event:	HUMAN EXPOSURES CONTROLLED DETERMINATION
Event Date:	06/21/1996
Status	YES, APPLICABLE AS OF THIS DATE.
Event:	HUMAN EXPOSURES CONTROLLED DETERMINATION
Event Date:	09/23/1998
Status	MORE INFORMATION IS NEEDED.
Event:	HUMAN EXPOSURES CONTROLLED DETERMINATION



* VISTA address includes enhanced city and ZIP.

For more information call VISTA Information Solutions, Inc. at 1 - 800 - 767 - 0403.

Report ID: 906001901

Date of Report: April 27, 2001

Version 2.7

Page #182

SITES IN THE SURROUNDING AREA (within 1 1/2 - 2 miles) CONT.

Event Date:	09/23/1998
Status	YES, APPLICABLE AS OF THIS DATE.
Event:	HUMAN EXPOSURES CONTROLLED DETERMINATION
Event Date:	09/23/1998
Status	FACILITY DOES NOT MEET DEFINITION.
Event:	HUMAN EXPOSURES CONTROLLED DETERMINATION
Event Date:	09/23/1998
Status	FACILITY DOES NOT MEET DEFINITION.
Event:	GROUND WATER RELEASES CONTROLLED DETERMINATION
Event Date:	06/21/1996
Status	YES, APPLICABLE AS OF THIS DATE.
Event:	GROUND WATER RELEASES CONTROLLED DETERMINATION
Event Date:	06/21/1996
Status	YES, APPLICABLE AS OF THIS DATE.
Event:	GROUND WATER RELEASES CONTROLLED DETERMINATION
Event Date:	09/23/1998
Status	MORE INFORMATION IS NEEDED.
Event:	GROUND WATER RELEASES CONTROLLED DETERMINATION
Event Date:	09/23/1998
Status	YES, APPLICABLE AS OF THIS DATE.
Event:	GROUND WATER RELEASES CONTROLLED DETERMINATION
Event Date:	09/23/1998
Status	FACILITY DOES NOT MEET DEFINITION.
Event:	GROUND WATER RELEASES CONTROLLED DETERMINATION
Event Date:	09/23/1998
Status	FACILITY DOES NOT MEET DEFINITION.
Event:	CORRECTIVE ACTION PROCESS TERMINATED
Event Date:	01/09/1995

Fields Not Reported by the Source Agency for this Site: *Issue Date(2), Revocation Date(2), Status(7)*

RCRA-TSD CORRACTS / SRC# 556	EPA ID:	COD007057961
Agency Address:	SAME AS ABOVE	
EPA Region:	08	
Mailing Address:	1612 ABRIENDO AVE PUEBLO, CO 81004	
Significant Non-Complier Indicator:	HANDLER IS NOT A SIGNIFICANT NON-COMPLIER AT BEGINNING OF FISCAL YEAR.	
RCRA Facility Classification(s):	HANDLER IS A MEMBER OF THE SUBJECT TO CORRECTIVE ACTION UNIVERSE. HANDLER IS A MEMBER OF THE RCRA REGULATED TRANSPORTER UNIVERSE. HANDLER IS A MEMBER OF THE VERIFIED FULLY-REGULATED GENERATOR UNIVERSE. HANDLER IS A NOT MEMBER OF THE VERIFIED SMALL QUANTITY GENERATOR UNIVERSE. HANDLER IS NOT A MEMBER OF THE VERIFIED CONDITIONALLY EXEMPT SMALL QUANTITY GENERATOR UNIVERSE. FACILITY IS NOT A MEMBER OF THE VERIFIED STORAGE/TREATMENT UNIVERSE. FACILITY IS A MEMBER OF THE VERIFIED LAND DISPOSAL UNIVERSE. FACILITY IS NOT A MEMBER OF THE VERIFIED COMBUSTION UNIVERSE.	
Notification Type:	PART A DATA - CORE	



* VISTA address includes enhanced city and ZIP.

For more information call VISTA Information Solutions, Inc. at 1 - 800 - 767 - 0403.

Report ID: 906001901

Date of Report: April 27, 2001

Version 2.7

Page #183

SITES IN THE SURROUNDING AREA (within 1 1/2 - 2 miles) CONT.

Contact:	ARL-R HUND
Title	MGR AIR WATER
Phone:	(719) 561-6536
Contact Address:	PO BOX 316 PUEBLO, CO 81002
Notification Type:	NOTIFICATION DATA - CORE
Contact:	CARL HUND
Title	MGR AIR WATER
Phone:	(719) 561-6536
Contact Address:	2100 SOUTH FREEWAY PUEBLO, CO 81004
Owner/Operator Indicator:	CURRENT OWNER
Owner/Operator Type:	PRIVATE
Owner/Operator Name:	CFI STEEL CORPORATION PUEBLO PLANT
Phone:	(719) 561-6536
Address:	225 CANAL STREET PUEBLO, CO 81004
Owner/Operator Indicator:	CURRENT OPERATOR
Owner/Operator Type:	PRIVATE
Owner/Operator Name:	CFI STEEL CORPORATION PUEBLO PLANT
Phone:	(303) 561-6000
Address:	PO BOX 316 PUEBLO, CO 81002
SIC Code:	3312
SIC Primary Indicator:	PRIMARY
SIC Code Source:	REPORTED BY FACILITY
SIC Code:	3449
SIC Primary Indicator:	SECONDARY
SIC Code Source:	REPORTED BY FACILITY
Generator Indicator:	LARGE QUANTITY GENERATOR
Transporter Indicator:	HANDLER TRANSPORTS WASTES,BUT COMMERCIAL STATUS IS UNKNOWN
TSD Indicator:	TSD
Burner/Blender Indicator:	OTHER BURNER/BLENDER ACTIVITY
HWF Market to Burner Indicator:	NO GENERATOR-MARKETING-TO-BURNER ACTIVITY
HWF Other Marketer Indicator:	NO OTHER MARKETER ACTIVITY
HWF Burner Indicator:	NO BURNER ACTIVITY
Used Oil Fuel Marketer to Burner Indicat:	NO MARKETING TO BURNER ACTIVITY
Used Oil Fuel Burner Indicator:	NO USED OIL FUEL BURNER ACTIVITY
Specification Used Oil Marketing Indicat:	NO SPEC. USED OIL FUEL MARKETING ACTIVITY
Utility Boiler Indicator:	NO ACTIVITY
Industrial Boiler Indicator:	NO ACTIVITY
Industrial Furnace Indicator:	NO ACTIVITY



* VISTA address includes enhanced city and ZIP.

For more information call VISTA Information Solutions, Inc. at 1 - 800 - 767 - 0403.

Report ID: 906001901

Date of Report: April 27, 2001

Version 2.7

Page #184

SITES IN THE SURROUNDING AREA (within 1 1/2 - 2 miles) CONT.

Underground Injection Control Indicator:	<i>NO ACTIVITY</i>
Used Oil Recycler Indicator:	<i>UNVERIFIED</i>
Used Oil Transporter Indicator:	<i>NO USED OIL TRANSPORT/TRANSFER FACILITY ACTIVITY</i>
Used Oil Processor/Re-refiner:	<i>NO PROCESS/RE-REFINE ACTIVITY</i>
Air Transporter Indicator:	<i>DOES NOT TRANSPORT BY AIR</i>
Rail Transportation Indicator:	<i>DOES NOT TRANSPORT BY RAIL</i>
Road Transportation Indicator:	<i>DOES NOT TRANSPORT BY ROAD</i>
Water Transportation Indicator:	<i>DOES NOT TRANSPORT BY WATER</i>
Other Transportation Indicator	<i>X</i>
Generator Status:	<i>RCRA REGULATED</i>
Transporter Status	<i>RCRA REGULATED</i>
TSD Status	<i>RCRA REGULATED</i>
Information Source:	<i>NOTIFICATION</i>
Date Submitted:	<i>02/18/1998</i>
Information Source:	<i>NOTIFICATION</i>
Date Submitted:	<i>09/05/1997</i>
Information Source:	<i>NOTIFICATION</i>
Date Submitted:	<i>01/19/1996</i>
Information Source:	<i>NOTIFICATION</i>
Date Submitted:	<i>01/18/1996</i>
Information Source:	<i>NOTIFICATION</i>
Date Submitted:	<i>11/08/1993</i>
Information Source:	<i>NOTIFICATION</i>
Date Submitted:	<i>08/18/1980</i>
Generator Indicator:	<i>UNVERIFIED</i>
Transporter Indicator:	<i>UNVERIFIED</i>
TSD Indicator:	<i>TSD</i>
Burner/Blender Indicator:	<i>UNVERIFIED</i>
HWF Market to Burner Indicator:	<i>NO GENERATOR-MARKETING-TO-BURNER ACTIVITY</i>
HWF Other Marketer Indicator:	<i>NO OTHER MARKETER ACTIVITY</i>
HWF Burner Indicator:	<i>NO BURNER ACTIVITY</i>
Used Oil Fuel Marketer to Burner Indicat:	<i>NO MARKETING TO BURNER ACTIVITY</i>
Used Oil Fuel Burner Indicator:	<i>NO USED OIL FUEL BURNER ACTIVITY</i>
Specification Used Oil Marketing Indicat:	<i>NO SPEC. USED OIL FUEL MARKETING ACTIVITY</i>
Utility Boiler Indicator:	<i>NO ACTIVITY</i>
Industrial Boiler Indicator:	<i>NO ACTIVITY</i>
Industrial Furnace Indicator:	<i>NO ACTIVITY</i>
Underground Injection Control Indicator:	<i>NO ACTIVITY</i>
Used Oil Recycler Indicator:	<i>UNVERIFIED</i>
Used Oil Transporter Indicator:	<i>NO USED OIL TRANSPORT/TRANSFER FACILITY ACTIVITY</i>
Used Oil Processor/Re-refiner:	<i>NO PROCESS/RE-REFINE ACTIVITY</i>
Air Transporter Indicator:	<i>DOES NOT TRANSPORT BY AIR</i>
Rail Transportation Indicator:	<i>DOES NOT TRANSPORT BY RAIL</i>
Road Transportation Indicator:	<i>DOES NOT TRANSPORT BY ROAD</i>



* VISTA address includes enhanced city and ZIP.

For more information call VISTA Information Solutions, Inc. at 1 - 800 - 767 - 0403.

Report ID: 906001901

Date of Report: April 27, 2001

Version 2.7

Page #185

SITES IN THE SURROUNDING AREA (within 1 1/2 - 2 miles) CONT.

Water Transportation Indicator:	<i>DOES NOT TRANSPORT BY WATER</i>
TSD Status	<i>RCRA REGULATED</i>
Information Source:	<i>PART A</i>
Date Submitted:	<i>11/19/1980</i>
Evaluation Number:	<i>19801216013</i>
Evaluation Type:	<i>COMPLIANCE EVALUATION INSPECTION.</i>
Evaluation Date:	<i>12/16/1980</i>
Lead Agency:	<i>EPA PERSONNEL</i>
Evaluation Number:	<i>19811208006</i>
Evaluation Type:	<i>COMPLIANCE EVALUATION INSPECTION.</i>
Evaluation Date:	<i>12/08/1981</i>
Lead Agency:	<i>EPA PERSONNEL</i>
Evaluation Number:	<i>19820121017</i>
Evaluation Type:	<i>COMPLIANCE EVALUATION INSPECTION.</i>
Evaluation Date:	<i>01/21/1982</i>
Lead Agency:	<i>EPA PERSONNEL</i>
Evaluation Number:	<i>19830302001</i>
Evaluation Type:	<i>FINANCIAL RECORD REVIEW.</i>
Evaluation Date:	<i>03/02/1983</i>
Lead Agency:	<i>EPA PERSONNEL</i>
Evaluation Number:	<i>19841219002</i>
Evaluation Type:	<i>COMPLIANCE EVALUATION INSPECTION.</i>
Evaluation Date:	<i>12/19/1984</i>
Lead Agency:	<i>EPA OVERSIGHT</i>
Evaluation Number:	<i>19841219003</i>
Evaluation Type:	<i>COMPLIANCE EVALUATION INSPECTION.</i>
Evaluation Date:	<i>12/19/1984</i>
Lead Agency:	<i>STATE</i>
Evaluation Number:	<i>19850207004</i>
Evaluation Type:	<i>FINANCIAL RECORD REVIEW.</i>
Evaluation Date:	<i>02/07/1985</i>
Lead Agency:	<i>STATE</i>
Evaluation Number:	<i>19850502036</i>
Evaluation Type:	<i>COMPLIANCE EVALUATION INSPECTION.</i>
Evaluation Date:	<i>05/02/1985</i>
Lead Agency:	<i>STATE</i>
Evaluation Number:	<i>19860122005</i>
Evaluation Type:	<i>COMPLIANCE EVALUATION INSPECTION.</i>
Evaluation Date:	<i>01/22/1986</i>
Lead Agency:	<i>EPA OVERSIGHT</i>
Evaluation Number:	<i>19860122008</i>
Evaluation Type:	<i>COMPLIANCE EVALUATION INSPECTION.</i>
Evaluation Date:	<i>01/22/1986</i>
Lead Agency:	<i>STATE</i>



* VISTA address includes enhanced city and ZIP.

For more information call VISTA Information Solutions, Inc. at 1 - 800 - 767 - 0403.

Report ID: 906001901

Date of Report: April 27, 2001

Version 2.7

Page #186

SITES IN THE SURROUNDING AREA (within 1 1/2 - 2 miles) CONT.

Evaluation Number:	19860304007
Evaluation Type:	COMPLIANCE EVALUATION INSPECTION.
Evaluation Date:	03/04/1986
Lead Agency:	STATE
Evaluation Number:	19860310009
Evaluation Type:	SAMPLING INSPECTION.
Evaluation Date:	03/10/1986
Lead Agency:	STATE
Evaluation Number:	19860310010
Evaluation Type:	COMPLIANCE(GROUNDWATER) MONITORING EVALUATION.
Evaluation Date:	03/10/1986
Lead Agency:	STATE
Evaluation Number:	19860310011
Evaluation Type:	COMPLIANCE(GROUNDWATER) MONITORING EVALUATION.
Evaluation Date:	03/10/1986
Lead Agency:	EPA OVERSIGHT
Evaluation Number:	19861211012
Evaluation Type:	FINANCIAL RECORD REVIEW.
Evaluation Date:	12/11/1986
Lead Agency:	STATE
Evaluation Number:	19870113015
Evaluation Type:	SAMPLING INSPECTION.
Evaluation Date:	01/13/1987
Lead Agency:	STATE
Evaluation Number:	19870225014
Evaluation Type:	NON-FINANCIAL RECORD REVIEW.
Evaluation Date:	02/25/1987
Lead Agency:	STATE
Evaluation Number:	19870319016
Evaluation Type:	NON-FINANCIAL RECORD REVIEW.
Evaluation Date:	03/19/1987
Lead Agency:	STATE
Evaluation Number:	19870701035
Evaluation Type:	FINANCIAL RECORD REVIEW.
Evaluation Date:	07/01/1987
Lead Agency:	STATE
Evaluation Number:	19871124018
Evaluation Type:	COMPLIANCE EVALUATION INSPECTION.
Evaluation Date:	11/24/1987
Lead Agency:	STATE
Evaluation Number:	19871222021
Evaluation Type:	FINANCIAL RECORD REVIEW.
Evaluation Date:	12/22/1987
Lead Agency:	EPA OVERSIGHT



* VISTA address includes enhanced city and ZIP.

For more information call VISTA Information Solutions, Inc. at 1 - 800 - 767 - 0403.

Report ID: 906001901

Date of Report: April 27, 2001

Version 2.7

Page #187

SITES IN THE SURROUNDING AREA (within 1 1/2 - 2 miles) CONT.

Evaluation Number:	19880113020
Evaluation Type:	COMPLIANCE(GROUNDWATER) MONITORING EVALUATION.
Evaluation Date:	01/13/1988
Lead Agency:	STATE
Evaluation Number:	19880524019
Evaluation Type:	COMPLIANCE SCHEDULE EVALUATION.
Evaluation Date:	05/24/1988
Lead Agency:	STATE
Evaluation Number:	19880712023
Evaluation Type:	COMPLIANCE EVALUATION INSPECTION.
Evaluation Date:	07/12/1988
Lead Agency:	STATE
Evaluation Number:	19880923024
Evaluation Type:	FINANCIAL RECORD REVIEW.
Evaluation Date:	09/23/1988
Lead Agency:	STATE
Evaluation Number:	19890505025
Evaluation Type:	FINANCIAL RECORD REVIEW.
Evaluation Date:	05/05/1989
Lead Agency:	STATE
Evaluation Number:	19890607031
Evaluation Type:	COMPLIANCE EVALUATION INSPECTION.
Evaluation Date:	06/07/1989
Lead Agency:	STATE
Evaluation Number:	19890628028
Evaluation Type:	COMPLIANCE(GROUNDWATER) MONITORING EVALUATION.
Evaluation Date:	06/28/1989
Lead Agency:	EPA OVERSIGHT
Evaluation Number:	19890628029
Evaluation Type:	COMPLIANCE EVALUATION INSPECTION.
Evaluation Date:	06/28/1989
Lead Agency:	EPA OVERSIGHT
Evaluation Number:	19890628030
Evaluation Type:	COMPLIANCE(GROUNDWATER) MONITORING EVALUATION.
Evaluation Date:	06/28/1989
Lead Agency:	STATE
Evaluation Number:	19900305022
Evaluation Type:	FINANCIAL RECORD REVIEW.
Evaluation Date:	03/05/1990
Lead Agency:	EPA OVERSIGHT
Evaluation Number:	19900330
Evaluation Type:	NON-FINANCIAL RECORD REVIEW.
Evaluation Date:	03/30/1990
Lead Agency:	STATE



* VISTA address includes enhanced city and ZIP.

For more information call VISTA Information Solutions, Inc. at 1 - 800 - 767 - 0403.

Report ID: 906001901

Date of Report: April 27, 2001

Version 2.7

Page #188

SITES IN THE SURROUNDING AREA (within 1 1/2 - 2 miles) CONT.

Evaluation Number:	19900830032
Evaluation Type:	COMPLIANCE EVALUATION INSPECTION.
Evaluation Date:	08/30/1990
Lead Agency:	STATE
Evaluation Number:	19901126033
Evaluation Type:	FINANCIAL RECORD REVIEW.
Evaluation Date:	11/26/1990
Lead Agency:	EPA OVERSIGHT
Evaluation Number:	19901227034
Evaluation Type:	NON-FINANCIAL RECORD REVIEW.
Evaluation Date:	12/27/1990
Lead Agency:	STATE
Evaluation Number:	19901228027
Evaluation Type:	COMPLIANCE SCHEDULE EVALUATION.
Evaluation Date:	12/28/1990
Lead Agency:	STATE
Evaluation Number:	19910718037
Evaluation Type:	COMPLIANCE EVALUATION INSPECTION.
Evaluation Date:	07/18/1991
Lead Agency:	STATE
Evaluation Number:	19911121
Evaluation Type:	FINANCIAL RECORD REVIEW.
Evaluation Date:	11/21/1991
Lead Agency:	STATE
Evaluation Number:	19920522
Evaluation Type:	AN ON-SITE INSPECTION OF CORRECTIVE ACTION ACTIVITIES.
Evaluation Date:	05/22/1992
Lead Agency:	STATE
Evaluation Number:	19920714
Evaluation Type:	OPERATION AND MAINTENANCE INSPECTION.
Evaluation Date:	07/14/1992
Lead Agency:	STATE
Evaluation Number:	19930126
Evaluation Type:	NON-FINANCIAL RECORD REVIEW.
Evaluation Date:	01/26/1993
Lead Agency:	STATE
Evaluation Number:	19930908
Evaluation Type:	COMPLIANCE EVALUATION INSPECTION.
Evaluation Date:	09/08/1993
Lead Agency:	STATE
Evaluation Number:	19931220
Evaluation Type:	NON-FINANCIAL RECORD REVIEW.
Evaluation Date:	12/20/1993
Lead Agency:	STATE



* VISTA address includes enhanced city and ZIP.

For more information call VISTA Information Solutions, Inc. at 1 - 800 - 767 - 0403.

Report ID: 906001901

Date of Report: April 27, 2001

Version 2.7

Page #189

SITES IN THE SURROUNDING AREA (within 1 1/2 - 2 miles) CONT.

Evaluation Number:	19940630
Evaluation Type:	COMPLIANCE EVALUATION INSPECTION.
Evaluation Date:	06/30/1994
Lead Agency:	STATE
Evaluation Number:	19950726001
Evaluation Type:	COMPLIANCE EVALUATION INSPECTION.
Evaluation Date:	07/26/1995
Lead Agency:	STATE
Evaluation Number:	19950726002
Evaluation Type:	OPERATION AND MAINTENANCE INSPECTION.
Evaluation Date:	07/26/1995
Lead Agency:	STATE
Evaluation Number:	19951208001
Evaluation Type:	AN ON-SITE INSPECTION OF CORRECTIVE ACTION ACTIVITIES.
Evaluation Date:	12/08/1995
Lead Agency:	STATE
Evaluation Number:	19960202001
Evaluation Type:	FINANCIAL RECORD REVIEW.
Evaluation Date:	02/02/1996
Lead Agency:	STATE
Evaluation Number:	19960612001
Evaluation Type:	COMPLIANCE EVALUATION INSPECTION.
Evaluation Date:	06/12/1996
Lead Agency:	STATE
Evaluation Number:	19970519001
Evaluation Type:	FINANCIAL RECORD REVIEW.
Evaluation Date:	05/19/1997
Lead Agency:	STATE
Evaluation Number:	19980210001
Evaluation Type:	COMPLIANCE EVALUATION INSPECTION.
Evaluation Date:	02/10/1998
Lead Agency:	STATE
Evaluation Number:	19980527001
Evaluation Type:	AN ON-SITE INSPECTION OF CORRECTIVE ACTION ACTIVITIES.
Evaluation Date:	05/27/1998
Lead Agency:	STATE
Evaluation Number:	19980527002
Evaluation Type:	COMPREHENSIVE AND COORDINATED INSPECTION.
Evaluation Date:	05/27/1998
Lead Agency:	STATE
Evaluation Number:	19980825001
Evaluation Type:	AN ON-SITE INSPECTION OF CORRECTIVE ACTION ACTIVITIES.
Evaluation Date:	08/25/1998
Lead Agency:	STATE



* VISTA address includes enhanced city and ZIP.

For more information call VISTA Information Solutions, Inc. at 1 - 800 - 767 - 0403.

Report ID: 906001901

Date of Report: April 27, 2001

Version 2.7

Page #190

SITES IN THE SURROUNDING AREA (within 1 1/2 - 2 miles) CONT.

Evaluation Number:	19980929
Evaluation Type:	COMPLIANCE EVALUATION INSPECTION.
Evaluation Date:	09/29/1998
Lead Agency:	EPA PERSONNEL
Evaluation Number:	19981009001
Evaluation Type:	FINANCIAL RECORD REVIEW.
Evaluation Date:	10/09/1998
Lead Agency:	STATE
Evaluation Number:	19981230001
Evaluation Type:	FINANCIAL RECORD REVIEW.
Evaluation Date:	12/30/1998
Lead Agency:	STATE
Evaluation Number:	19990622001
Evaluation Type:	COMPLIANCE EVALUATION INSPECTION.
Evaluation Date:	06/22/1999
Lead Agency:	STATE
Event Number:	COD007057961001OP001S01
Permit Event:	PART A RECEIVED
Event Status	INITIAL SUBMITTAL.
Lead Agency:	STATE
Event Number:	COD007057961001OP001S02
Permit Event:	PART A RECEIVED
Event Status	REQUEST FOR CHANGE UNDER INTERIM STATUS.
Lead Agency:	STATE
Event Number:	COD007057961001OP001S03
Permit Event:	PART A RECEIVED
Event Status	SUBMITTED WITH A PART B OR MOD REQUEST.
Lead Agency:	STATE
Event Number:	COD007057961001OP002S01
Permit Event:	PART A DETERMINATION
Event Status	ACKNOWLEDGEMENT OF PART A RECEIPT.
Lead Agency:	STATE
Event Number:	COD007057961001OP002S02
Permit Event:	PART A DETERMINATION
Event Status	APPROVAL OF INTERIM STATUS CHANGE.
Lead Agency:	STATE
Event Number:	COD007057961001OP010E01
Permit Event:	PART B CALL-IN
Lead Agency:	EPA
Event Number:	COD007057961001OP020E01
Permit Event:	PART B RECEIVED
Lead Agency:	EPA
Event Number:	COD007057961001OP160S01
Permit Event:	PUBLIC NOTICE



* VISTA address includes enhanced city and ZIP.

For more information call VISTA Information Solutions, Inc. at 1 - 800 - 767 - 0403.

Report ID: 906001901

Date of Report: April 27, 2001

Version 2.7

Page #191

SITES IN THE SURROUNDING AREA (within 1 1/2 - 2 miles) CONT.

Event Status	INTENT TO DENY.
Lead Agency:	STATE
Event Number:	COD007057961001OP200S01
Permit Event:	FINAL DETERMINATION
Event Status	PERMIT DENIED.
Lead Agency:	STATE
Process Identifier:	COD007057961002004
Permit Event:	PART A RECEIVED
Lead Agency:	STATE
Process Identifier:	COD007057961005004
Permit Event:	PART A RECEIVED
Lead Agency:	STATE
Process Identifier:	COD007057961002005
Permit Event:	PART A RECEIVED
Lead Agency:	STATE
Process Identifier:	COD007057961005005
Permit Event:	PART A RECEIVED
Lead Agency:	STATE
Process Identifier:	COD007057961002001
Permit Event:	PART A RECEIVED
Lead Agency:	STATE
Process Identifier:	COD007057961005001
Permit Event:	PART A RECEIVED
Lead Agency:	STATE
Process Identifier:	COD007057961007004
Permit Event:	PART A RECEIVED
Lead Agency:	STATE
Process Identifier:	COD007057961002004
Permit Event:	PART A DETERMINATION
Lead Agency:	STATE
Process Identifier:	COD007057961005004
Permit Event:	PART A DETERMINATION
Lead Agency:	STATE
Process Identifier:	COD007057961002005
Permit Event:	PART A DETERMINATION
Lead Agency:	STATE
Process Identifier:	COD007057961002001
Permit Event:	PUBLIC NOTICE
Lead Agency:	STATE
Process Identifier:	COD007057961005001
Permit Event:	PUBLIC NOTICE



* VISTA address includes enhanced city and ZIP.

For more information call VISTA Information Solutions, Inc. at 1 - 800 - 767 - 0403.

Report ID: 906001901

Date of Report: April 27, 2001

Version 2.7

Page #192

SITES IN THE SURROUNDING AREA (within 1 1/2 - 2 miles) CONT.

Lead Agency:	STATE
Process Identifier:	COD007057961007003
Permit Event:	PUBLIC NOTICE
Lead Agency:	STATE
Process Identifier:	COD007057961002001
Permit Event:	FINAL DETERMINATION
Lead Agency:	STATE
Process Identifier:	COD007057961005001
Permit Event:	FINAL DETERMINATION
Lead Agency:	STATE
Process Identifier:	COD007057961007003
Permit Event:	FINAL DETERMINATION
Lead Agency:	STATE
Event Number:	COD007057961004PC010S01
Permit Event:	POST-CLOSURE PART B CALL-IN
Lead Agency:	STATE
Event Number:	COD007057961004PC020S01
Permit Event:	POST-CLOSURE PART B RECIEVED
Event Status	CLEAN CLOSURE UNACCEPTABLE.
Lead Agency:	STATE
Event Number:	COD007057961004PC020S02
Permit Event:	POST-CLOSURE PART B RECIEVED
Lead Agency:	STATE
Event Number:	COD007057961004PC160S01
Permit Event:	PUBLIC NOTICE
Event Status	DRAFT PERMIT ISSUED.
Lead Agency:	STATE
Event Number:	COD007057961004PC200S01
Permit Event:	FINAL DETERMINATION
Event Status	RCRA PERMIT ISSUED, HSWA REQUIREMENTS DO NOT APPLY TO THIS FACILITY.
Lead Agency:	STATE
Event Number:	COD007057961004PC310S01
Permit Event:	PLAN RECIEVED - CLOSURE/POST-CLOSURE
Lead Agency:	STATE
Event Number:	COD007057961004PC360S01
Permit Event:	PLAN APPROVED - CLOSURE/POST-CLOSURE
Event Status	FINAL POST-CLOSURE.
Lead Agency:	STATE
Process Identifier:	COD007057961002002
Permit Event:	POST-CLOSURE PART B CALL-IN
Lead Agency:	STATE
Process Identifier:	COD007057961005002
Permit Event:	POST-CLOSURE PART B CALL-IN
Lead Agency:	STATE



* VISTA address includes enhanced city and ZIP.

For more information call VISTA Information Solutions, Inc. at 1 - 800 - 767 - 0403.

Report ID: 906001901

Date of Report: April 27, 2001

Version 2.7

Page #193

SITES IN THE SURROUNDING AREA (within 1 1/2 - 2 miles) CONT.

Process Identifier:	COD007057961002003
Permit Event:	POST-CLOSURE PART B RECIEVED
Lead Agency:	STATE
Process Identifier:	COD007057961005003
Permit Event:	POST-CLOSURE PART B RECIEVED
Lead Agency:	STATE
Process Identifier:	COD007057961002003
Permit Event:	POST-CLOSURE PART B RECIEVED
Lead Agency:	STATE
Process Identifier:	COD007057961005003
Permit Event:	POST-CLOSURE PART B RECIEVED
Lead Agency:	STATE
Process Identifier:	COD007057961002003
Permit Event:	PUBLIC NOTICE
Lead Agency:	STATE
Process Identifier:	COD007057961005003
Permit Event:	PUBLIC NOTICE
Lead Agency:	STATE
Process Identifier:	COD007057961002003
Permit Event:	FINAL DETERMINATION
Lead Agency:	STATE
Process Identifier:	COD007057961005003
Permit Event:	FINAL DETERMINATION
Lead Agency:	STATE
Process Identifier:	COD007057961002002
Permit Event:	PLAN RECIEVED - CLOSURE/POST-CLOSURE
Lead Agency:	STATE
Process Identifier:	COD007057961005002
Permit Event:	PLAN RECIEVED - CLOSURE/POST-CLOSURE
Lead Agency:	STATE
Process Identifier:	COD007057961002002
Permit Event:	PLAN APPROVED - CLOSURE/POST-CLOSURE
Lead Agency:	STATE
Process Identifier:	COD007057961005002
Permit Event:	PLAN APPROVED - CLOSURE/POST-CLOSURE
Lead Agency:	STATE
Event Number:	COD007057961006CL310S01
Permit Event:	PLAN RECEIVED-CLOSURE
Lead Agency:	STATE
Event Number:	COD007057961006CL310S02
Permit Event:	PLAN RECEIVED-CLOSURE
Lead Agency:	STATE
Event Number:	COD007057961006CL360S01
Permit Event:	PLAN APPROVAL-CLOSURE



* VISTA address includes enhanced city and ZIP.

For more information call VISTA Information Solutions, Inc. at 1 - 800 - 767 - 0403.

Report ID: 906001901

Date of Report: April 27, 2001

Version 2.7

Page #194

SITES IN THE SURROUNDING AREA (within 1 1/2 - 2 miles) CONT.

Event Status	PARTIAL CLOSURE.
Lead Agency:	STATE
Event Number:	COD007057961006CL360S02
Permit Event:	PLAN APPROVAL-CLOSURE
Event Status	FINAL CLOSURE.
Lead Agency:	STATE
Event Number:	COD007057961006CL360S03
Permit Event:	PLAN APPROVAL-CLOSURE
Event Status	FINAL CLOSURE.
Lead Agency:	STATE
Event Number:	COD007057961006CL370S01
Permit Event:	RECEIVE CLOSURE CERTIFICATION
Event Status	ACCORDING TO PLAN.
Lead Agency:	STATE
Event Number:	COD007057961006CL380S01
Permit Event:	CLOSURE VERIFICATION
Event Status	IN-PLACE CLOSURE UNACCEPTABLE.
Lead Agency:	STATE
Process Identifier:	COD007057961002003
Permit Event:	PLAN RECEIVED-CLOSURE
Lead Agency:	STATE
Process Identifier:	COD007057961002003
Permit Event:	PLAN RECEIVED-CLOSURE
Lead Agency:	STATE
Process Identifier:	COD007057961002003
Permit Event:	PLAN APPROVAL-CLOSURE
Lead Agency:	STATE
Process Identifier:	COD007057961002003
Permit Event:	PLAN APPROVAL-CLOSURE
Lead Agency:	STATE
Process Identifier:	COD007057961002003
Permit Event:	RECEIVE CLOSURE CERTIFICATION
Lead Agency:	STATE
Process Identifier:	COD007057961002003
Permit Event:	CLOSURE VERIFICATION
Lead Agency:	STATE
Event Number:	COD007057961007CL310S01
Permit Event:	PLAN RECEIVED-CLOSURE
Lead Agency:	STATE
Event Number:	COD007057961007CL310S02
Permit Event:	PLAN RECEIVED-CLOSURE



* VISTA address includes enhanced city and ZIP.

For more information call VISTA Information Solutions, Inc. at 1 - 800 - 767 - 0403.

Report ID: 906001901

Date of Report: April 27, 2001

Version 2.7

Page #195

SITES IN THE SURROUNDING AREA (within 1 1/2 - 2 miles) CONT.

Lead Agency:	STATE
Event Number:	COD007057961007CL360S01
Permit Event:	PLAN APPROVAL-CLOSURE
Event Status:	PARTIAL CLOSURE.
Lead Agency:	STATE
Event Number:	COD007057961007CL370S01
Permit Event:	RECEIVE CLOSURE CERTIFICATION
Event Status:	ACCORDING TO PLAN.
Lead Agency:	STATE
Event Number:	COD007057961007CL380S01
Permit Event:	CLOSURE VERIFICATION
Event Status:	IN-PLACE CLOSURE UNACCEPTABLE.
Lead Agency:	STATE
Process Identifier:	COD007057961005003
Permit Event:	PLAN RECEIVED-CLOSURE
Lead Agency:	STATE
Process Identifier:	COD007057961005003
Permit Event:	PLAN RECEIVED-CLOSURE
Lead Agency:	STATE
Process Identifier:	COD007057961005003
Permit Event:	PLAN APPROVAL-CLOSURE
Lead Agency:	STATE
Process Identifier:	COD007057961005003
Permit Event:	RECEIVE CLOSURE CERTIFICATION
Lead Agency:	STATE
Process Identifier:	COD007057961005003
Permit Event:	CLOSURE VERIFICATION
Lead Agency:	STATE
Process Number:	COD007057961002001
Process:	SURFACE IMPOUNDMENT STORAGE
Design Capacity:	2820000.000 GALLONS
Total Units within Process Unit Group:	1
Commercial Status:	COMMERCIAL STATUS NOT KNOWN
Operating Status:	OPERATING, ACTIVELY MANAGING RCRA-REGULATING WASTE
Legal Status:	INTERIM STATUS.
Status Date:	02/04/1985
Process Number:	COD007057961002002
Process:	SURFACE IMPOUNDMENT STORAGE
Design Capacity:	4400000.000 GALLONS
Total Units within Process Unit Group:	1
Commercial Status:	COMMERCIAL STATUS NOT KNOWN
Operating Status:	INACTIVE/CLOSING, BUT NOT YET RCRA CLOSED
Legal Status:	INTERIM STATUS.
Status Date:	02/28/1991



* VISTA address includes enhanced city and ZIP.

For more information call VISTA Information Solutions, Inc. at 1 - 800 - 767 - 0403.

Report ID: 906001901

Date of Report: April 27, 2001

Version 2.7

Page #196

SITES IN THE SURROUNDING AREA (within 1 1/2 - 2 miles) CONT.

Process Number:	<i>COD007057961002003</i>
Process:	<i>SURFACE IMPOUNDMENT STORAGE</i>
Design Capacity:	<i>4400000.000 GALLONS</i>
Total Units within Process Unit Group:	<i>1</i>
Commercial Status	<i>COMMERCIAL STATUS NOT KNOWN</i>
Operating Status:	<i>CLOSED WITH WASTE IN PLACE</i>
Legal Status:	<i>INTERIM STATUS.</i>
Status Date:	<i>02/27/1992</i>
Process Number:	<i>COD007057961002004</i>
Process:	<i>SURFACE IMPOUNDMENT STORAGE</i>
Design Capacity:	<i>5000000.000 GALLONS</i>
Total Units within Process Unit Group:	<i>1</i>
Commercial Status	<i>COMMERCIAL STATUS NOT KNOWN</i>
Operating Status:	<i>OPERATING, ACTIVELY MANAGING RCRA-REGULATING WASTE</i>
Legal Status:	<i>INTERIM STATUS.</i>
Status Date:	<i>11/18/1980</i>
Process Number:	<i>COD007057961002005</i>
Process:	<i>SURFACE IMPOUNDMENT STORAGE</i>
Design Capacity:	<i>4400000.000 GALLONS</i>
Total Units within Process Unit Group:	<i>1</i>
Commercial Status	<i>COMMERCIAL STATUS NOT KNOWN</i>
Operating Status:	<i>OPERATING, ACTIVELY MANAGING RCRA-REGULATING WASTE</i>
Legal Status:	<i>INTERIM STATUS.</i>
Status Date:	<i>07/28/1981</i>
Process Number:	<i>COD007057961005001</i>
Process:	<i>WASTE PILE</i>
Design Capacity:	<i>260000.000 CUBIC YARDS</i>
Total Units within Process Unit Group:	<i>1</i>
Commercial Status	<i>COMMERCIAL STATUS NOT KNOWN</i>
Operating Status:	<i>OPERATING, ACTIVELY MANAGING RCRA-REGULATING WASTE</i>
Legal Status:	<i>INTERIM STATUS.</i>
Status Date:	<i>02/04/1985</i>
Process Number:	<i>COD007057961005002</i>
Process:	<i>WASTE PILE</i>
Design Capacity:	<i>260000.000 CUBIC YARDS</i>
Total Units within Process Unit Group:	<i>1</i>
Commercial Status	<i>COMMERCIAL STATUS NOT KNOWN</i>
Operating Status:	<i>INACTIVE/CLOSING, BUT NOT YET RCRA CLOSED</i>
Legal Status:	<i>INTERIM STATUS.</i>
Status Date:	<i>12/23/1988</i>
Process Number:	<i>COD007057961005003</i>
Process:	<i>WASTE PILE</i>



* VISTA address includes enhanced city and ZIP.

For more information call VISTA Information Solutions, Inc. at 1 - 800 - 767 - 0403.

Report ID: 906001901

Date of Report: April 27, 2001

Version 2.7

Page #197

SITES IN THE SURROUNDING AREA (within 1 1/2 - 2 miles) CONT.

Design Capacity:	260000.000 CUBIC YARDS
Total Units within Process Unit Group:	1
Commercial Status	COMMERCIAL STATUS NOT KNOWN
Operating Status:	CLOSED WITH WASTE IN PLACE
Legal Status:	INTERIM STATUS.
Status Date:	02/27/1992
Process Number:	COD007057961005004
Process:	WASTE PILE
Design Capacity:	260000.000 CUBIC YARDS
Total Units within Process Unit Group:	1
Commercial Status	COMMERCIAL STATUS NOT KNOWN
Operating Status:	OPERATING, ACTIVELY MANAGINGRCRA-REGULATING WASTE
Legal Status:	INTERIM STATUS.
Status Date:	11/18/1980
Process Number:	COD007057961005005
Process:	WASTE PILE
Design Capacity:	260000.000 CUBIC YARDS
Total Units within Process Unit Group:	1
Commercial Status	COMMERCIAL STATUS NOT KNOWN
Operating Status:	OPERATING, ACTIVELY MANAGINGRCRA-REGULATING WASTE
Legal Status:	INTERIM STATUS.
Status Date:	07/28/1981
Process Number:	COD007057961007001
Process:	OTHER TREATMENT
Design Capacity:	13000.000 SHORT TONS PER DAY
Total Units within Process Unit Group:	1
Commercial Status	COMMERCIAL STATUS NOT KNOWN
Operating Status:	CLEAN CLOSED
Legal Status:	PERMIT TEMINATED/PERMIT EXPIRED, NOT CONTINUED.
Status Date:	11/15/1988
Process Number:	COD007057961007002
Process:	TANK TREATMENT
Design Capacity:	109.600 GALLONS PER DAY
Total Units within Process Unit Group:	1
Commercial Status	COMMERCIAL STATUS NOT KNOWN
Operating Status:	OPERATING, ACTIVELY MANAGINGRCRA-REGULATING WASTE
Legal Status:	PROPOSED.
Status Date:	02/04/1985
Process Number:	COD007057961007003
Process:	TANK TREATMENT
Design Capacity:	109.600 GALLONS PER DAY
Total Units within Process Unit Group:	1



* VISTA address includes enhanced city and ZIP.

For more information call VISTA Information Solutions, Inc. at 1 - 800 - 767 - 0403.

Report ID: 906001901

Date of Report: April 27, 2001

Version 2.7

Page #198

SITES IN THE SURROUNDING AREA (within 1 1/2 - 2 miles) CONT.

Commercial Status	COMMERCIAL STATUS NOT KNOWN
Operating Status:	OPERATING, ACTIVELY MANAGING RCRA-REGULATING WASTE
Legal Status:	PERMITTED.
Status Date:	10/09/1987
Process Number:	COD007057961007004
Process:	TANK TREATMENT
Design Capacity:	109.600 GALLONS PER DAY
Total Units within Process Unit Group:	2
Commercial Status	COMMERCIAL STATUS NOT KNOWN
Operating Status:	OPERATING, ACTIVELY MANAGING RCRA-REGULATING WASTE
Legal Status:	INTERIM STATUS.
Status Date:	02/04/1985
Fields Not Reported by the Source Agency for this Site:	Generator Status Description(2), Transporter Status(3), TSD Status Description(2), Burner/Blender Status(3), Burner/Blender Status(1), Used Oil Recycler RCRA Regulatory Status(2), Other Transportation Indicator(1), Generator Status(1), Evaluation Coverage Area(58), Event Date(28), Event Status(9), Process Unit Group(43), Commercial Status(14)



* VISTA address includes enhanced city and ZIP.

For more information call VISTA Information Solutions, Inc. at 1 - 800 - 767 - 0403.

Report ID: 906001901

Date of Report: April 27, 2001

Version 2.7

Page #199

UNMAPPED SITES

VISTA Address*:	FOUNTAIN CREEK PUEBLO, CO	VISTA ID#:	501003780
STATE LUST - State Leaking Underground Storage Tank / SRC# 178		EPA/Agency ID:	N/A
Agency Address:		SAME AS ABOVE	
Description / Comment:		COUNTY: PUEBLO	
VISTA Address*:	COMMANCHE POWER PLANT PUEBLO, CO 0	VISTA ID#:	501747003
STATE SWLF - Solid Waste Landfill / SRC# 181		EPA/Agency ID:	N/A
Agency Address:		SAME AS ABOVE	
Facility Type:		FLY ASH MONOFILL	
Fields Not Reported by the Source		Solid Waste Type(1), Hazardous Waste Type(1), Media Impacted(1), Comments(1)	
Agency for this Site:			
VISTA Address*:	JM MANUFACTURING WI PUEBLO, CO 0	VISTA ID#:	501747011
STATE SWLF - Solid Waste Landfill / SRC# 181		EPA/Agency ID:	N/A
Agency Address:		SAME AS ABOVE	
Facility Type:		IMPOUNDMENT	
Fields Not Reported by the Source		Solid Waste Type(1), Hazardous Waste Type(1), Media Impacted(1), Comments(1)	
Agency for this Site:			
VISTA Address*:	FUTURE ALBERTSONS NW OF HWY 50 OUTLOOK PUEBLO, CO 0	VISTA ID#:	65117641
SPL - State Equivalent Priority List / SRC# 176		EPA/Agency ID:	N/A
Agency Address:		SAME AS ABOVE	
Facility Name:		FUTURE ALBERTSONS	
Facility Address:		NW OF HWY 50 OUTLOOK	
Facility City:		PUEBLO	
Facility State:		CO	
Facility County:		PUEBLO	
Reviewer:		WALKER	
Application Type:		NAD	
Decision:		APPROVAL 1	
Application Date:		06/05/98	
VISTA Address*:	HARP ELIZABETH MAIN PUEBLO, CO 81003	VISTA ID#:	65884294
STATE LUST - State Leaking Underground Storage Tank / SRC# 184		Agency ID:	14375
Agency Address:		SAME AS ABOVE	
Facility ID:		14375	
Location Name:		HARP	
Location Address:		ELIZABETH MAIN	



* VISTA address includes enhanced city and ZIP.

For more information call VISTA Information Solutions, Inc. at 1 - 800 - 767 - 0403.

Report ID: 906001901

Date of Report: April 27, 2001

Version 2.7

Page #200

UNMAPPED SITES CONT.

Location City:	PUEBLO
Location State:	CO
Location Zip:	81003
Location County:	PUEBLO
Facilityid:	14375
Event ID:	6258
Is Active:	NO

VISTA Address*:	HARP I BETW VICTORIA SANTA FE PUEBLO, CO 0	VISTA ID#:	65117666
-----------------	---	------------	----------

SPL - State Equivalent Priority List / SRC# 176	EPA/Agency ID:	N/A
--	----------------	-----

Agency Address:	SAME AS ABOVE
Facility Name:	HARP I
Facility Address:	BETW VICTORIA SANTA FE
Facility City:	PUEBLO
Facility State:	CO
Facility County:	PUEBLO
Reviewer:	WALKER
Application Type:	NAD
Decision:	WITHDRAW 1
Application Date:	06/11/96

VISTA Address*:	BROADFILL SWDLF PUEBLO, CO 0	VISTA ID#:	501747000
-----------------	---	------------	-----------

STATE SWLF - Solid Waste Landfill / SRC# 181	EPA/Agency ID:	N/A
---	----------------	-----

Agency Address:	SAME AS ABOVE
Facility Type:	LANDFILL
Solid Waste Type	REFUSE
Hazardous Waste Type	OTHER
Media Impacted	UNK
Fields Not Reported by the Source	Comments(1)
Agency for this Site:	

VISTA Address*:	HARP II BETW VICTORIA SANTA FE PUEBLO, CO 0	VISTA ID#:	65117668
-----------------	--	------------	----------

SPL - State Equivalent Priority List / SRC# 176	EPA/Agency ID:	N/A
--	----------------	-----

Agency Address:	SAME AS ABOVE
Facility Name:	HARP II
Facility Address:	BETW VICTORIA SANTA FE
Facility City:	PUEBLO
Facility State:	CO
Facility County:	PUEBLO
Reviewer:	WALKER



* VISTA address includes enhanced city and ZIP.

For more information call VISTA Information Solutions, Inc. at 1 - 800 - 767 - 0403.

Report ID: 906001901

Date of Report: April 27, 2001

Version 2.7

Page #201

UNMAPPED SITES CONT.

Application Type:	VCUP		
Decision:	WITHDRAW 1		
Application Date:	01/10/97		
VISTA Address*:	HALL VALLEY MINES T6S R76W SEC 14 PUEBLO, CO 81002	VISTA ID#:	65761192
CERCLIS / SRC# 17		Agency ID:	0801781
Agency Address:	HALL VALLEY MINES T6S R76W SEC 14 UNINCORPORATED, CO 81002		
EPA ID:	COSFN0801781		
Site ID:	0801781		
EPA Region:	08		
Federal Facility Indicator:	NOT A FEDERAL FACILITY		
NPL Status:	NOT ON THE NPL		
Action:	DISCOVERY		
Action Lead:	STATE, FUND FINANCED		
Scheduled Completion Date:	DECEMBER 31, 1999		
Actual Completion Date:	DECEMBER 12, 1999		
Action:	PRELIMINARY ASSESSMENT		
Action Qualifier	HIGH		
Action Lead:	STATE, FUND FINANCED		
Scheduled Start Date	DECEMBER 31, 1999		
Scheduled Completion Date:	JUNE 30, 2000		
Actual Start Date	DECEMBER 12, 1999		
Actual Completion Date:	APRIL 17, 2000		
Site Description:	HIGH ALTITUDE MINING DISTRICT (ABOVE 12000') ON N. FORK OF THE S. PLATTE. RATED HIGH ON THE STATE'S 303D LIST. LOCATED EAST OF THE CONTINENTAL DIVIDE BETWEEN WHALE PEAK AND RED CONE PEAK. INCLUDES THE WHALE MINE AND THE MISSOURI MINE.		
Operable Unit ID:	00		
Operable Unit Name:	SITEWIDE		
Fields Not Reported by the Source	Financial Management System ID(1), USGS Hydrologic Unit Code(1), Ownership Type(1), Hazardous Waste Docket Flag(1), Site Incident Category Description(2), Action Qualifier(1), Scheduled Start Date(1), Actual Start Date(1)		
Agency for this Site:			
VISTA Address*:	PUEBLO MEMORIAL AIRPORT SWDS PUEBLO, CO 0	VISTA ID#:	501747013
STATE SWLF - Solid Waste Landfill / SRC# 181		EPA/Agency ID:	N/A
Agency Address:	SAME AS ABOVE		
Facility Type:	PRIV LANDFILL		
Fields Not Reported by the Source	Solid Waste Type(1), Hazardous Waste Type(1), Media Impacted(1), Comments(1)		
Agency for this Site:			



* VISTA address includes enhanced city and ZIP.

For more information call VISTA Information Solutions, Inc. at 1 - 800 - 767 - 0403.

Report ID: 906001901

Date of Report: April 27, 2001

Version 2.7

Page #202

UNMAPPED SITES CONT.

VISTA Address*:	TABOR FLY ASH DISPOSAL SITE PUEBLO, CO 0	VISTA ID#:	501747020
STATE SWLF - Solid Waste Landfill / SRC# 181		EPA/Agency ID:	N/A
Agency Address:	SAME AS ABOVE		
Facility Type:	LANDFILL		
Fields Not Reported by the Source	Solid Waste Type(1), Hazardous Waste Type(1), Media Impacted(1), Comments(1)		
Agency for this Site:			
VISTA Address*:	JM MANUFACTURING WASTE IMPOUNDMENT PUEBLO, CO 0	VISTA ID#:	501747268
STATE SWLF - Solid Waste Landfill / SRC# 181		EPA/Agency ID:	N/A
Agency Address:	SAME AS ABOVE		
Facility Type:	IMPOUNDMENT		
Fields Not Reported by the Source	Solid Waste Type(1), Hazardous Waste Type(1), Media Impacted(1), Comments(1)		
Agency for this Site:			
VISTA Address*:	COLORADO NATIONAL BANK OF PUEBLO 5TH MAIN PUEBLO, CO 81003	VISTA ID#:	65884037
STATE LUST - State Leaking Underground Storage Tank / SRC# 184		Agency ID:	11925
Agency Address:	SAME AS ABOVE		
Facility ID:	11925		
Location Name:	COLORADO NATIONAL BANK OF PUEBLO		
Location Address:	5TH MAIN		
Location City:	PUEBLO		
Location State:	CO		
Location Zip:	81003		
Location County:	PUEBLO		
Facilityid:	11925		
Event ID:	1960		
Is Active:	NO		
VISTA Address*:	AVONDALE LANDFILL 0105, CO 0	VISTA ID#:	501746990
STATE SWLF - Solid Waste Landfill / SRC# 181		EPA/Agency ID:	N/A
Agency Address:	SAME AS ABOVE		
Facility Type:	LANDFILL		
Solid Waste Type	REFUSE		
Hazardous Waste Type	UNKNOWN		
Media Impacted	UNK		
Comments	MMATERIAL WASHED AWAY BY ARK. RIVER		



* VISTA address includes enhanced city and ZIP.

For more information call VISTA Information Solutions, Inc. at 1 - 800 - 767 - 0403.

Report ID: 906001901

Date of Report: April 27, 2001

Version 2.7

Page #203

UNMAPPED SITES CONT.

VISTA Address*:	BEULAH 1150, CO 0	VISTA ID#:	501746991
STATE SWLF - Solid Waste Landfill / SRC# 181		EPA/Agency ID:	N/A
Agency Address:	SAME AS ABOVE		
Facility Type:	LANDFILL		
Solid Waste Type	REFUSE		
Hazardous Waste Type	UNKNOWN		
Media Impacted	UNK		
Comments	LOCATED IN DITCH CARRIES INTO N. CREEK		
VISTA Address*:	ALT EUGENE EAST OF I-25 EDEN, CO	VISTA ID#:	5500877
County SWLF - County Solid Waste Landfill / SRC# 170		EPA/Agency ID:	N/A
Agency Address:	SAME AS ABOVE		
Facility Type:	INERT		
Facility Status:	NOT AVAILABLE		
Permit Status:	NOT AVAILABLE		
VISTA Address*:	COLORADO CITY 1150, CO 0	VISTA ID#:	501746993
STATE SWLF - Solid Waste Landfill / SRC# 181		EPA/Agency ID:	N/A
Agency Address:	SAME AS ABOVE		
Facility Type:	LANDFILL		
Solid Waste Type	REFUSE		
Hazardous Waste Type	UNKNOWN		
Media Impacted	UNK		
Comments	#7 UNKNOWN		
VISTA Address*:	BUFFALO SPRINGS, KOA PUEBLO, C 1085, CO 0	VISTA ID#:	501747001
STATE SWLF - Solid Waste Landfill / SRC# 181		EPA/Agency ID:	N/A
Agency Address:	SAME AS ABOVE		
Facility Type:	IMPOUNDMENT		
Solid Waste Type	LIQUIDS		
Hazardous Waste Type	CHEMICAL		
Media Impacted	GW		
Comments	5B-IND 7A-2PONDS 9C-AERATION12-NO LIN		
VISTA Address*:	CFI STEEL PO 316 PUEBLO, CO 1085, CO 0	VISTA ID#:	501747002
STATE SWLF - Solid Waste Landfill / SRC# 181		EPA/Agency ID:	N/A
Agency Address:	SAME AS ABOVE		
Facility Type:	IMPOUNDMENT		
Solid Waste Type	LIQUIDS		



* VISTA address includes enhanced city and ZIP.

For more information call VISTA Information Solutions, Inc. at 1 - 800 - 767 - 0403.

Report ID: 906001901

Date of Report: April 27, 2001

Version 2.7

Page #204

UNMAPPED SITES CONT.

Hazardous Waste Type	CHEMICAL		
Media Impacted	GW		
Comments	5B IND 7D-8PONDS 9C-PROCESSWATER		
VISTA Address*:	BLEND TRANSFER STATION CO 0	VISTA ID#:	501747027
STATE SWLF - Solid Waste Landfill / SRC# 181		EPA/Agency ID:	N/A
Agency Address:	SAME AS ABOVE		
Facility Type:	TRANSFER STATION		
Fields Not Reported by the Source	Solid Waste Type(1), Hazardous Waste Type(1), Media Impacted(1), Comments(1)		
Agency for this Site:			
VISTA Address*:	RYE 1150, CO 0	VISTA ID#:	501747016
STATE SWLF - Solid Waste Landfill / SRC# 181		EPA/Agency ID:	N/A
Agency Address:	SAME AS ABOVE		
Facility Type:	LANDFILL		
Solid Waste Type	REFUSE		
Hazardous Waste Type	UNKNOWN		
Media Impacted	UNK		
Comments	#6, 7 UNKNOWN		
VISTA Address*:	BLANK CO 0	VISTA ID#:	501746992
STATE SWLF - Solid Waste Landfill / SRC# 181		EPA/Agency ID:	N/A
Agency Address:	SAME AS ABOVE		
Fields Not Reported by the Source	Facility Type(1), Solid Waste Type(1), Hazardous Waste Type(1), Media Impacted(1), Comments(1)		
Agency for this Site:			
VISTA Address*:	HONOR FARRIS 1085, CO 0	VISTA ID#:	501747006
STATE SWLF - Solid Waste Landfill / SRC# 181		EPA/Agency ID:	N/A
Agency Address:	SAME AS ABOVE		
Facility Type	LANDFILL		
Solid Waste Type	REFUSE		
Hazardous Waste Type	UNKNOWN		
Media Impacted	UNK		
Comments	ILLEGAL DUMPING AREA		
VISTA Address*:	PUEBLO 3800 E. 4TH 1085, CO 0	VISTA ID#:	501747009
STATE SWLF - Solid Waste Landfill / SRC# 181		EPA/Agency ID:	N/A
Agency Address:	SAME AS ABOVE		
Facility Type	LANDFILL		
Solid Waste Type	REFUSE		
Hazardous Waste Type	UNKNOWN		



* VISTA address includes enhanced city and ZIP.

For more information call VISTA Information Solutions, Inc. at 1 - 800 - 767 - 0403.

Report ID: 906001901

Date of Report: April 27, 2001

Version 2.7

Page #205

UNMAPPED SITES CONT.

Media Impacted	<i>UNK</i>		
Comments	<i>#7 UNKNOWN</i>		
VISTA Address*:	EDEN WOODURT 1/2 M . W.OF EDE 0000, CO 0	VISTA ID#:	501747004
STATE SWLF - Solid Waste Landfill / SRC# 181		EPA/Agency ID:	N/A
Agency Address:	<i>SAME AS ABOVE</i>		
Facility Type	<i>LANDFILL</i>		
Solid Waste Type	<i>REFUSE</i>		
Hazardous Waste Type	<i>UNKNOWN</i>		
Media Impacted	<i>UNK</i>		
Comments	<i>#7 UNKNOWN</i>		
VISTA Address*:	VALLEY CHEMICAL TREE SERVIC 1085, CO 0	VISTA ID#:	501747022
STATE SWLF - Solid Waste Landfill / SRC# 181		EPA/Agency ID:	N/A
Agency Address:	<i>SAME AS ABOVE</i>		
Facility Type	<i>LANDFILL</i>		
Solid Waste Type	<i>REFUSE</i>		
Hazardous Waste Type	<i>UNKNOWN</i>		
Media Impacted	<i>GW</i>		
Comments	<i>#2, #7 UNKNOWN</i>		
VISTA Address*:	TOM GILMORE 1085, CO 0	VISTA ID#:	501747021
STATE SWLF - Solid Waste Landfill / SRC# 181		EPA/Agency ID:	N/A
Agency Address:	<i>SAME AS ABOVE</i>		
Facility Type	<i>LANDFILL</i>		
Solid Waste Type	<i>REFUSE</i>		
Hazardous Waste Type	<i>UNKNOWN</i>		
Media Impacted	<i>UNK</i>		
Comments	<i>#7 UNKNOWN</i>		
VISTA Address*:	STANLEY BLAZE 0000, CO 0	VISTA ID#:	501747019
STATE SWLF - Solid Waste Landfill / SRC# 181		EPA/Agency ID:	N/A
Agency Address:	<i>SAME AS ABOVE</i>		
Facility Type	<i>LANDFILL</i>		
Solid Waste Type	<i>REFUSE</i>		
Hazardous Waste Type	<i>UNKNOWN</i>		
Media Impacted	<i>UNK</i>		
Comments	<i>#2, 7 UNKNOWN</i>		



* VISTA address includes enhanced city and ZIP.

For more information call VISTA Information Solutions, Inc. at 1 - 800 - 767 - 0403.

Report ID: 906001901

Date of Report: April 27, 2001

Version 2.7

Page #206

UNMAPPED SITES CONT.

VISTA Address*:	SE COL WELLS 0000, CO 0	VISTA ID#:	501747017
STATE SWLF - Solid Waste Landfill / SRC# 181		EPA/Agency ID:	N/A
Agency Address:	SAME AS ABOVE		
Facility Type	OTHER		
Solid Waste Type	RADIOACTIV		
Hazardous Waste Type	RADIOACTIV		
Media Impacted	GW		
Comments	DATE - 1972		
VISTA Address*:	ROCKWOOL IND. PO914 PUEBLO, C 1035, CO 0	VISTA ID#:	501747015
STATE SWLF - Solid Waste Landfill / SRC# 181		EPA/Agency ID:	N/A
Agency Address:	SAME AS ABOVE		
Facility Type	IMPOUNDMENT		
Solid Waste Type	LIQUIDS		
Hazardous Waste Type	CHEMICAL		
Media Impacted	GW		
Comments	5-B IND 7 1POND 9-C EVAPORATION POND		
VISTA Address*:	PUEBLO SOUTH 4 MI SW P. ON #7 1085, CO 0	VISTA ID#:	501747014
STATE SWLF - Solid Waste Landfill / SRC# 181		EPA/Agency ID:	N/A
Agency Address:	SAME AS ABOVE		
Facility Type	LANDFILL		
Solid Waste Type	REFUSE		
Hazardous Waste Type	OTHER		
Media Impacted	GW		
Comments	MAY HAVE GROUND SURFACE WATER POLL.		
VISTA Address*:	EUGENE ART 1085, CO 0	VISTA ID#:	501747005
STATE SWLF - Solid Waste Landfill / SRC# 181		EPA/Agency ID:	N/A
Agency Address:	SAME AS ABOVE		
Facility Type	LANDFILL		
Solid Waste Type	REFUSE		
Hazardous Waste Type	UNKNOWN		
Media Impacted	UNK		
Comments	#7 UNKNOWN		
VISTA Address*:	N. SIDE PU EBLO 1085, CO 0	VISTA ID#:	501747008
STATE SWLF - Solid Waste Landfill / SRC# 181		EPA/Agency ID:	N/A
Agency Address:	SAME AS ABOVE		
Facility Type	LANDFILL		



* VISTA address includes enhanced city and ZIP.

For more information call VISTA Information Solutions, Inc. at 1 - 800 - 767 - 0403.

Report ID: 906001901

Date of Report: April 27, 2001

Version 2.7

Page #207

UNMAPPED SITES CONT.

Solid Waste Type	<i>REFUSE</i>
Hazardous Waste Type	<i>UNKNOWN</i>
Media Impacted	<i>UNK</i>
Comments	<i>#7 UNKNOWN</i>

VISTA Address*:	JOE DE JOY 1085, CO 0	VISTA ID#:	501747007
-----------------	----------------------------------	------------	-----------

STATE SWLF - Solid Waste Landfill / SRC# 181	EPA/Agency ID:	N/A
---	----------------	-----

Agency Address:	<i>SAME AS ABOVE</i>
Facility Type	<i>LANDFILL</i>
Solid Waste Type	<i>REFUSE</i>
Hazardous Waste Type	<i>UNKNOWN</i>
Media Impacted	<i>UNK</i>
Comments	<i>#7 UNKNOWN</i>



* VISTA address includes enhanced city and ZIP.

For more information call VISTA Information Solutions, Inc. at 1 - 800 - 767 - 0403.

Report ID: 906001901

Date of Report: April 27, 2001

Version 2.7

Page #208

SITE ASSESSMENT PLUS REPORT (EXTENDED BY 1 MILE)

DESCRIPTION OF DATABASES SEARCHED

A) DATABASES SEARCHED TO 2 MILE

NPL
SRC#: 19 VISTA conducts a database search to identify all sites within 2. mile of your property.
The agency release date for National Priorities List was December, 2000.

The NPL Report is the US EPA's registry of the nation's worst uncontrolled or abandoned hazardous waste sites. NPL sites are targeted for possible long-term remedial action under the Comprehensive Environmental Response, Compensation, and Liability Act (CERCLA) of 1980.

SPL
SRC#: 176 VISTA conducts a database search to identify all sites within 2. mile of your property.
The agency release date for Voluntary Cleanup List was June, 2000.

This database is provided by the Colorado Department of Public Health and Environment, Haz Mat Waste Division. The agency may be contacted at: 303-692-3380.

CORRACTS
SRC#: 14 VISTA conducts a database search to identify all sites within 2. mile of your property.
The agency release date for RCRIS Corrective Action Sites was June, 2000.

The CORRACTS database contains information concerning RCRA facilities that have conducted, or are currently conducting a corrective action. A Corrective Action Order is issued pursuant to RCRA Section 3008 (h) when there has been a release of hazardous waste or constituents into the environment from a RCRA facility. Corrective actions may also be imposed as a requirement of receiving and maintaining a TSDF permit.

RCRIS-TSDC
SRC#: 556 VISTA conducts a database search to identify all sites within 2. mile of your property.
The agency release date for RCRIS TSDs Subject to Corrective Action was June, 2000.

The EPA's Resource Conservation and Recovery Act (RCRA) Program identifies and tracks hazardous waste from the point of generation to the point of disposal. The RCRA Facilities database is a compilation by the EPA of facilities which report generation, storage, transportation, treatment or disposal of hazardous waste. RCRA TSDCs are treatment, storage and/or disposal facilities that are subject to corrective action under RCRA.



B) DATABASES SEARCHED TO 1 1/2 MILE

CERCLIS
SRC#: 17 VISTA conducts a database search to identify all sites within 1.5 mile of your property.
The agency release date for Comprehensive Environmental Response, Compensation and Liability Information Sys was December, 2000.

The CERCLIS database is a comprehensive listing of known or suspected uncontrolled or abandoned hazardous waste sites. These sites have either been investigated, or are currently under investigation by the U.S. EPA for the release, or threatened release of hazardous substances. Once a site is placed in CERCLIS, it may be subjected to several levels of review and evaluation, and ultimately placed on the National Priorities List (NPL).

NFRAP
SRC#: 18 VISTA conducts a database search to identify all sites within 1.5 mile of your property.
The agency release date for No Further Remedial Action Planned was December, 2000.

The No Further Remedial Action Planned Report (NFRAP), also known as the CERCLIS Archive, contains information pertaining to sites which have been removed from the U.S. EPA's CERCLIS database. NFRAP sites may be sites where, following an initial investigation, either no contamination was found, contamination was removed quickly without need for the site to be placed on the NPL, or the contamination was not serious enough to require federal Superfund action or NPL consideration.

RCRIS-TSD
SRC#: 12 VISTA conducts a database search to identify all sites within 1.5 mile of your property.
The agency release date for RCRIS Treatment, Storage and Disposal Facilities was June, 2000.

The EPA's Resource Conservation and Recovery Act (RCRA) Program identifies and tracks hazardous waste from the point of generation to the point of disposal. The RCRA Facilities database is a compilation by the EPA of facilities which report generation, storage, transportation, treatment or disposal of hazardous waste. RCRA TSDs are facilities which treat, store and/or dispose of hazardous waste.

SWLF
SRC#: 23 VISTA conducts a database search to identify all sites within 1.5 mile of your property.
The agency release date for USGS Solid Waste Landfills was December, 1991.

This database is provided by the United States Geological Survey. The agency may be contacted at: 703-648-5613.

SWLF
SRC#: 179 VISTA conducts a database search to identify all sites within 1.5 mile of your property.
The agency release date for Transfer Stations was January, 2000.

This database is provided by the Colorado Department of Public Health and Environment. The agency may be contacted at: 303-692-3450.

SWLF
SRC#: 180 VISTA conducts a database search to identify all sites within 1.5 mile of your property.
The agency release date for Solid Waste Facility List was January, 2000.

This database is provided by the Colorado Department of Public Health and Environment. The agency may be contacted at: 303-692-3450.



SWLF
SRC#: 181

VISTA conducts a database search to identify all sites within 1.5 mile of your property.
The agency release date for Historical Landfill Database was January, 2000.

This database is provided by the Colorado Department of Public Health and Environment. The agency may be contacted at: 303-692-3450.

SWLF-CO
SRC#: 170

VISTA conducts a database search to identify all sites within 1.5 mile of your property.
The agency release date for City of Pueblo and Pueblo County Designated Landfill Sites was April, 1990.

This database is provided by the Pueblo County Department of Health. The agency may be contacted at: 719-583-4338.

LUST
SRC#: 178

VISTA conducts a database search to identify all sites within 1.5 mile of your property.
The agency release date for Leaking Underground Storage Tank Trust Fund Sites was January, 2000.

This database, formerly provided by the Colorado Department of Labor, State Oil Inspector, is no longer distributed by the source agency.

LUST
SRC#: 184

VISTA conducts a database search to identify all sites within 1.5 mile of your property.
The agency release date for Leaking Underground Storage Tanks - Active Closed was January, 2001.

This database is provided by the Department of Labor, State Oil Inspector. The agency may be contacted at: 303-620-4302.

USGS-WELLS
SRC#: 3

VISTA conducts a database search to identify all sites within 1.5 mile of your property.
The agency release date for USGS Water Wells was March, 1998.

The Ground Water Site Inventory (GWSI) database was provided by the United States Geological Survey (USGS). The database contains information for over 1,000,000 wells and other sources of groundwater which the USGS has studied, used or documented during research.

C) DATABASES SEARCHED TO 1 1/4 MILE

RCRIS-VIOL
SRC#: 11

VISTA conducts a database search to identify all sites within 1.25 mile of your property.
The agency release date for RCRIS Facilities with Violations was June, 2000.

The Resource Conservation and Recovery Act Information System (RCRIS) identifies and tracks hazardous waste from the point of generation to the point of disposal. The RCRIS Violations report contains information concerning facilities that have been cited for violations of RCRA, as well as any enforcement actions taken against the facility.



UST
SRC#: 183 VISTA conducts a database search to identify all sites within 1.25 mile of your property.
The agency release date for Underground Storage Tanks was January, 2001.

This database is provided by the Department of Labor, Oil Inspection Section. The agency may be contacted at: 303-620-4300. Be advised that some states do not require registration of heating oil tanks, especially those used for residential purposes.

AST
SRC#: 182 VISTA conducts a database search to identify all sites within 1.25 mile of your property.
The agency release date for Aboveground Storage Tanks was January, 2001.

This database is provided by the Department of Labor, Oil Inspection Section. The agency may be contacted at: 303-620-4300.

TRIS
SRC#: 2 VISTA conducts a database search to identify all sites within 1.25 mile of your property.
The agency release date for Toxic Release Inventory System was January, 1998.

All facilities that manufacture, process, or import toxic chemicals in quantities in excess of 25,000 pounds per year are required to register with the EPA under Section 313 of the Superfund Amendments and Reauthorization Act (SARA Title III) of 1986. Data contained in the TRIS system covers approximately 20,000 sites and 75,000 chemical releases.

D) DATABASES SEARCHED TO 1 1/8 MILE

ERNS
SRC#: 8 VISTA conducts a database search to identify all sites within 1.125 mile of your property.
The agency release date for Emergency Response Notification System was December, 1999.

ERNS is a national computer database system that is used to store information on the sudden and/or accidental release of hazardous substances, including petroleum, into the environment. The ERNS reporting system contains preliminary information on specific releases, including the spill location, the substance released, and the responsible party.

RCRA-LQG
SRC#: 16 VISTA conducts a database search to identify all sites within 1.125 mile of your property.
The agency release date for RCRIS Large Quantity Generators was June, 2000.

The EPA's Resource Conservation and Recovery Act (RCRA) Program identifies and tracks hazardous waste from the point of generation to the point of disposal. The RCRA Facilities database is a compilation by the EPA of facilities which report generation, storage, transportation, treatment or disposal of hazardous waste. RCRA Large Generators are facilities which generate at least 1000 kg./month of non-acutely hazardous waste (or 1 kg./month of acutely hazardous waste).



RCRIS-SQG
SRC#: 15

VISTA conducts a database search to identify all sites within 1.125 mile of your property.
The agency release date for RCRIS Small Quantity Generators was June, 2000.

The EPA's Resource Conservation and Recovery Act (RCRA) Program identifies and tracks hazardous waste from the point of generation to the point of disposal. The RCRA Facilities database is a compilation by the EPA of facilities which report generation, storage, transportation, treatment or disposal of hazardous waste. RCRA Small Quantity Generators are facilities which generate less than 1000 kg./month of non-acutely hazardous waste.

SPILLS
SRC#: 186

VISTA conducts a database search to identify all sites within 1.125 mile of your property.
The agency release date for Colorado ERNS Database was October, 2000.

This database is provided by the Colorado Department of Public Health Environment.
The agency may be contacted at: 303-692-3023.


End of Report



For more information call VISTA Information Solutions, Inc. at **1 - 800 - 767 - 0403.**

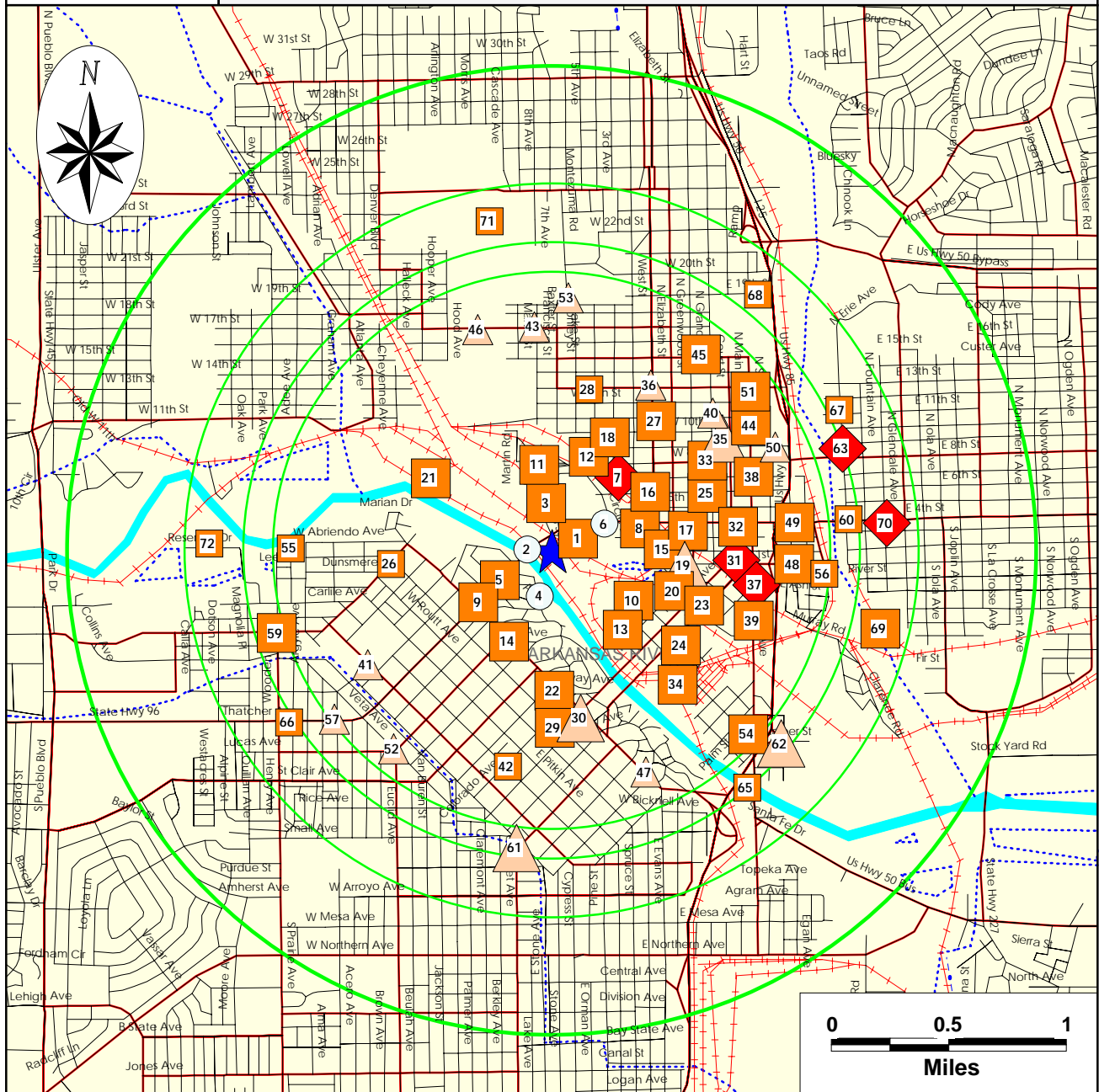
Report ID: **906001901**
Version 2.7

Date of Report: **April 27, 2001**
Page #213



SITE ASSESSMENT PLUS REPORT (EXTENDED BY 1 MILE)

Map of Sites within 2 Miles




Subject Site	Category:	A	B	C	D
	Databases Searched to:	2 mi.	1 1/2 mi.	1 1/4 mi.	1 1/8 mi.
	Single Sites				
	Multiple Sites				
	Highways and Major Roads				
	Roads				
	Railroads				
	Rivers or Water Bodies				
	Utilities				
		NPL, SPL, CORRACTS (TSD)	CERCLIS/ NFRAP, TSD, LUST, SWLF, SCL	UST	ERNS, GENERATORS
		If additional databases are listed in the cover page of the report they are also displayed on this map. The map symbol used corresponds to the database category letter A,B,C,D.			

For More Information Call VISTA Information Solutions, Inc. at 1 - 800 - 767 - 0403

Report ID: 906001901

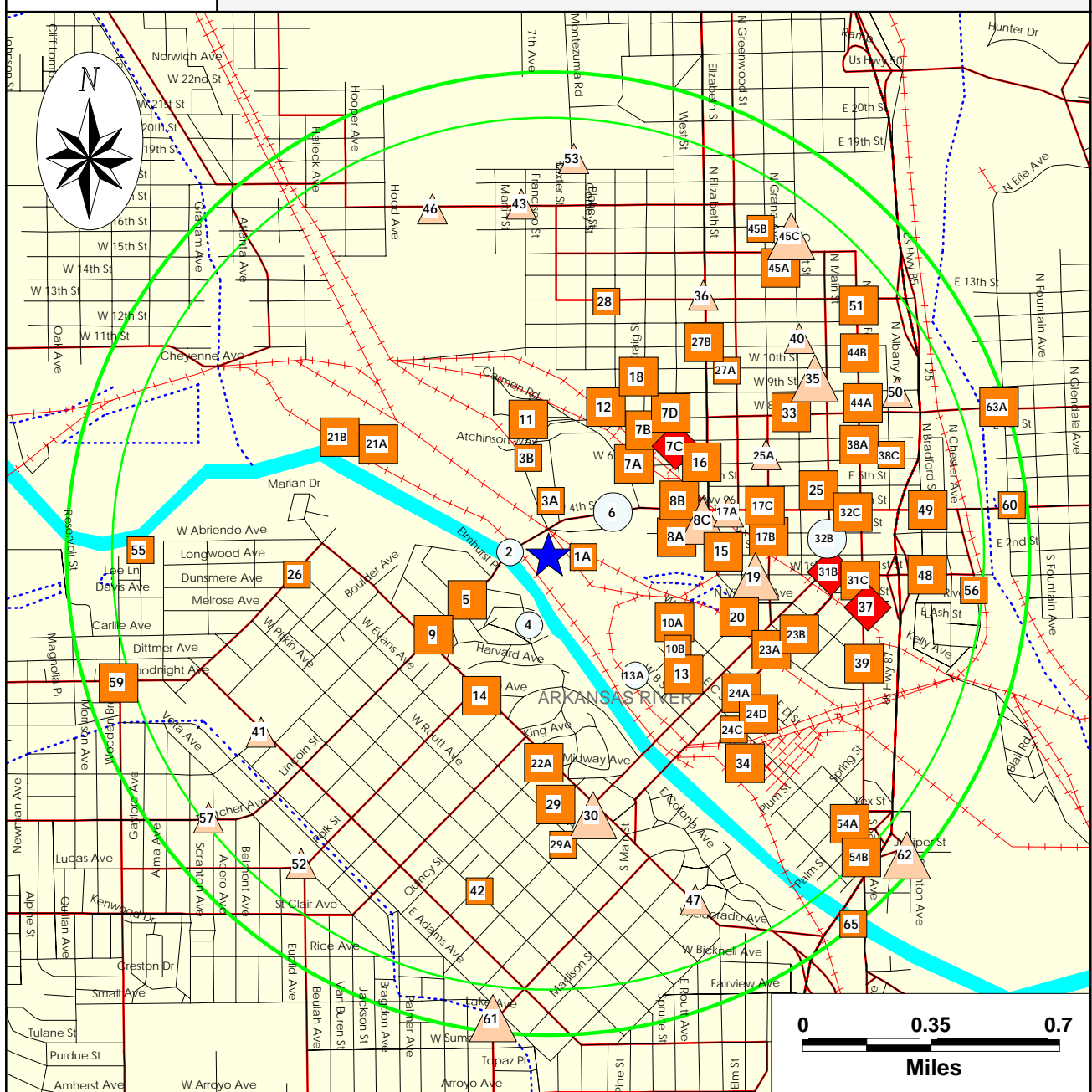
Date of Report: April 27, 2001

Page #3




SITE ASSESSMENT PLUS REPORT (EXTENDED BY 1 MILE)

Map of Sites within 1 1/4 Miles

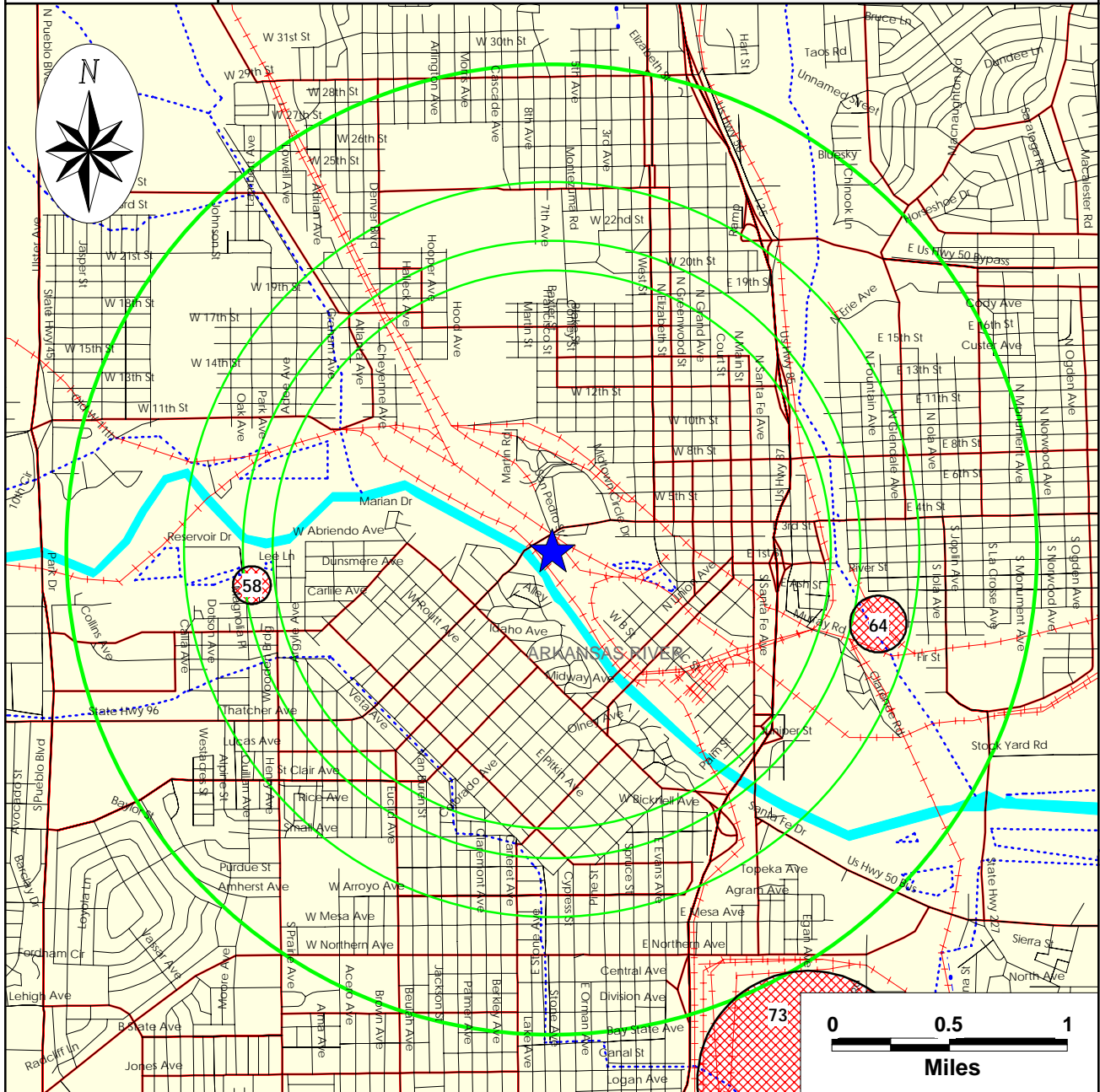


Subject Site 	Category: A	B	C	D
	Databases Searched to: 2 mi. Single Sites Multiple Sites	1 1/2 mi. 	1 1/4 mi. 	1 1/8 mi.
Highways and Major Roads Roads Railroads Rivers or Water Bodies Utilities	NPL, SPL, CORRACTS (TSD)	CERCLIS/ NFRAP, TSD, LUST, SWLF, SCL	UST	ERNS, GENERATORS
If additional databases are listed in the cover page of the report they are also displayed on this map. The map symbol used corresponds to the database category letter A,B,C,D.				



SITE ASSESSMENT PLUS REPORT (EXTENDED BY 1 MILE)

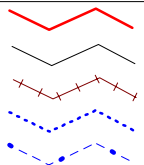
Sites Represented as Radius Buffers




These radii are estimated from agency records or detailed street maps. The radii may be based on the furthest boundary of each property or study area from its center. For more information contact the agency referenced by source number in the site listing.



Subject Site



- Highways and Major Roads
- Roads
- Railroads
- Rivers or Water Bodies
- Utilities



SITE ASSESSMENT PLUS REPORT (EXTENDED BY 1 MILE)

Street Map

