

# EXHIBIT B UTILITY DESIGN SHEET

PROJECT

Utility Co. #	Conflict #
---------------	------------

Utility Owner: Comcast  Public  Private

### SECTION TO BE COMPLETED PRIOR TO NEGOTIATION MEETING

#### Existing Condition

1. General Location: Sta. 1524+
2. Utility type:  Electric  Gas  Communications  Water  Sanitary  Cable TV  Irr. Canal  
 Other: Internet Fiber
3. Location by:  Utility plat maps;  Field located and surveyed:  Yes  No; Pothole:  Yes  No  
 If pothole, # \_\_\_\_\_ from:  CDOT pothole or  DBC pothole HCL used: \_\_\_\_\_  
 Station: \_\_\_\_\_ to Station: \_\_\_\_\_ Dist. from HCL: \_\_\_\_\_ Rt./Lt. \_\_\_\_\_
4. Utility size & type of materials: Fiber
5. Environmental Concerns: \_\_\_\_\_
6. Encased:  No  Yes, if so size & material: 2" casing  
 This section completed by DBC Rep.: \_\_\_\_\_ Date: \_\_\_\_\_

### SECTION TO BE COMPLETED AT NEGOTIATION MEETING

#### Proposed Resolution

1. Recommendation:  left alone  modified  removed  relocated  upgraded  abandoned in place  
 Conflict with: \_\_\_\_\_
2. This utility may be modified/relocated to: \_\_\_\_\_  
 Station: \_\_\_\_\_ to Station: \_\_\_\_\_ Dist. from HCL: \_\_\_\_\_ Rt./Lt. \_\_\_\_\_
3. Utility in:  CDOT ROW  other public ROW  Easement (attach copy)  other \_\_\_\_\_
4. Who will do the Utility Relocation Plan:  Utility Company (UC)  Design/Build Contractor (DBC)
5. Who will do the construction:  Utility Company (UC)  Design/Build Contractor (DBC)
6. UC to perform inspection?  No  Yes, if so conditions: \_\_\_\_\_
7. Number of days required for prior notification by DBC for construction by UC: \_\_\_\_\_ days
8. Number of days required by UC or DBC to complete Utility Relocation Plan: \_\_\_\_\_ days; Construction: \_\_\_\_\_ days.
9. Any construction details unique to this location?  No  Yes, if yes describe: \_\_\_\_\_
10. Utility can be disconnected for: \_\_\_\_\_ days/hours.
11. Other proposed action: \_\_\_\_\_
12. Contractor Drawings confirming conflict must be attached  
 This section completed by: Utility Co. \_\_\_\_\_ Date: \_\_\_\_\_ DBC \_\_\_\_\_ Date: \_\_\_\_\_

**Computer File Information**

Creation Date:	11/1/2001	Author:	WJK
Last Modification Date:	01/29/03	Editor:	WJK
File Path:	F:\V\1010313\2\CONCEPTS	Printer:	WJK
Drawing File Name:	01-106-11300C	Plotter:	WJK
Acad Ver.:	2000	Source System:	AutoCAD

**Sheet Revisions**


**Colorado Department of Transportation**



1480 Gault Lake Loop - Suite A  
 Colorado Springs, Colorado 80905  
 Phone: (719) 524-2333 Fax: (719) 527-4288

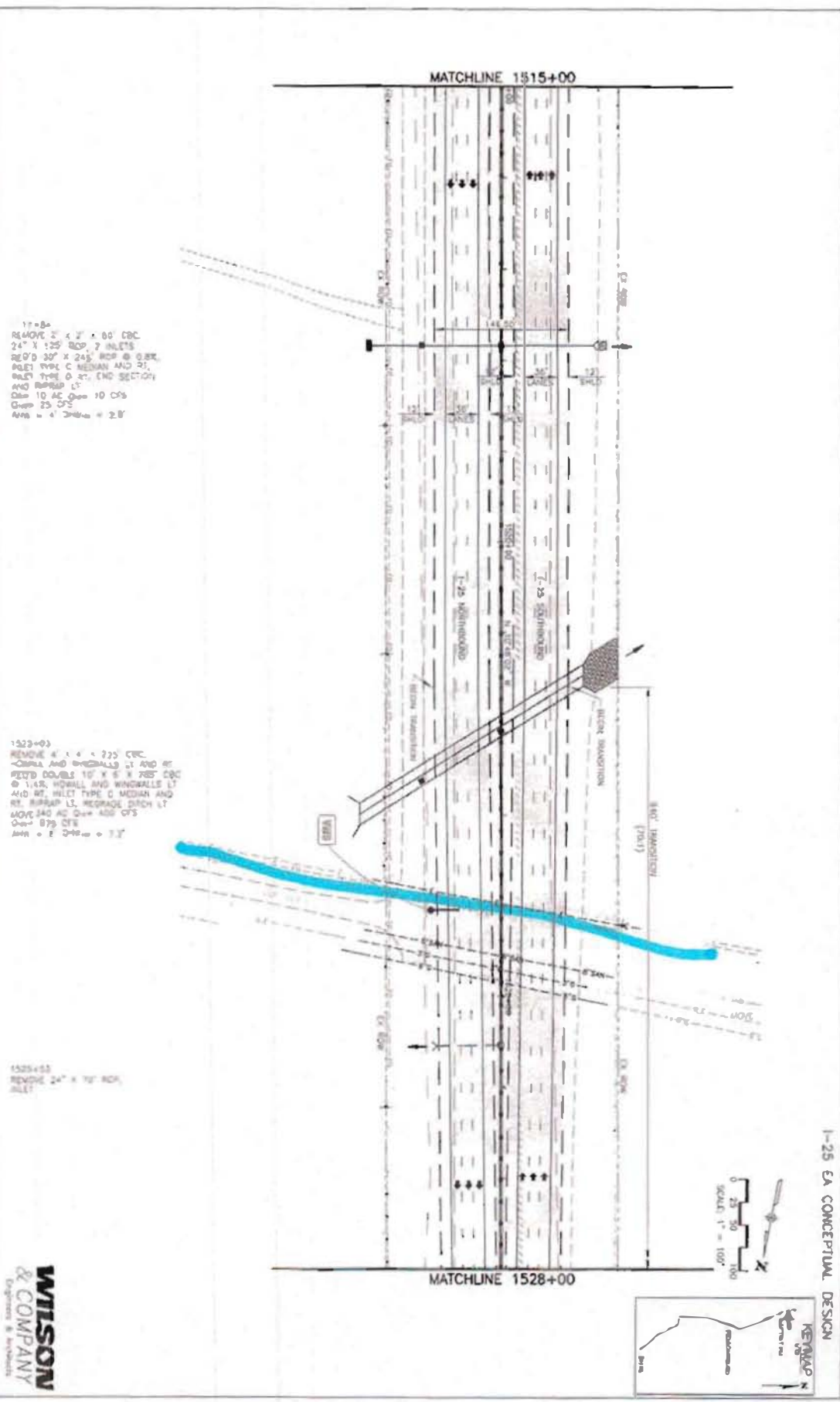
Region 2

**As Constructed**

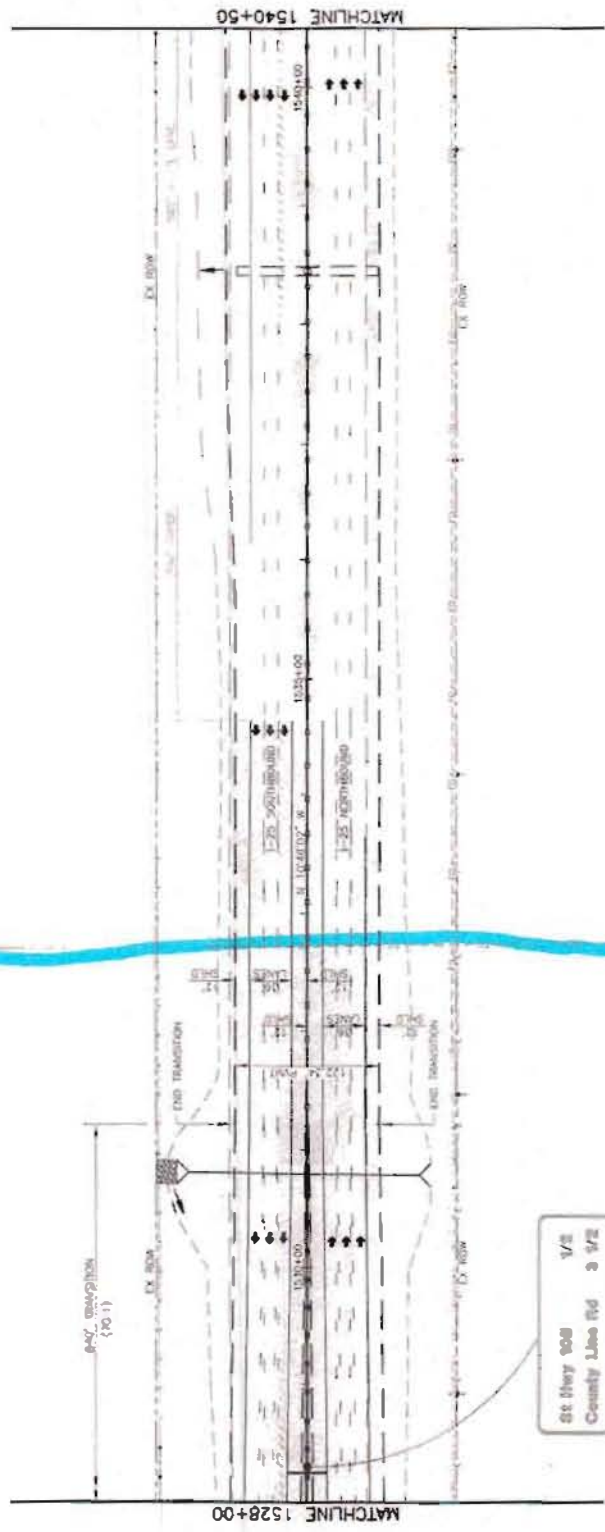
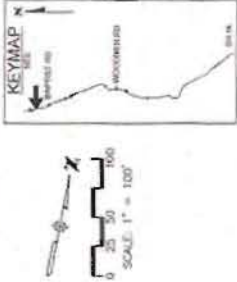
No. Sections:	
Revised:	
Total:	

**1-25 Roadway Plan**

Project No./Code:	C 0252-316
Sheet Number:	12210



I-25 EA CONCEPTUAL DESIGN



St Hwy 308 1/2  
County Line Rd 3 1/2

- 1530-78
- 1530-79
- 1530-80
- 1530-81
- 1530-82
- 1530-83
- 1530-84
- 1530-85
- 1530-86
- 1530-87
- 1530-88
- 1530-89
- 1530-90
- 1530-91
- 1530-92
- 1530-93
- 1530-94
- 1530-95
- 1530-96
- 1530-97
- 1530-98
- 1530-99

**WILSON & COMPANY**  
Engineers & Architects

<b>Computer File Information</b> Creation Date: 11/13/01 Last Modification: 01/29/03 File Path: P:\B1102015\ACAD\314115 Drawing File Name: BPA1101-1110AC Acad Ver.: 2000 Scale As Shown: Units: English		<b>Sheet Revisions</b> (Empty table)		<b>Colorado Department of Transportation</b>  1400 Stout Lake Loop - Suite A Colorado Springs, Colorado 80906 Phone: (719) 534-3253 Fax: (719) 227-3266 Region 2		<b>As Constructed</b> No Revisions Revised Total		<b>I-25 Roadway Plan</b> 1528+00 to 1540+50		Project No./Code C 0252-316 12210 Sheet Number	
--	--	---	--	--	--	---	--	--	--	---	--