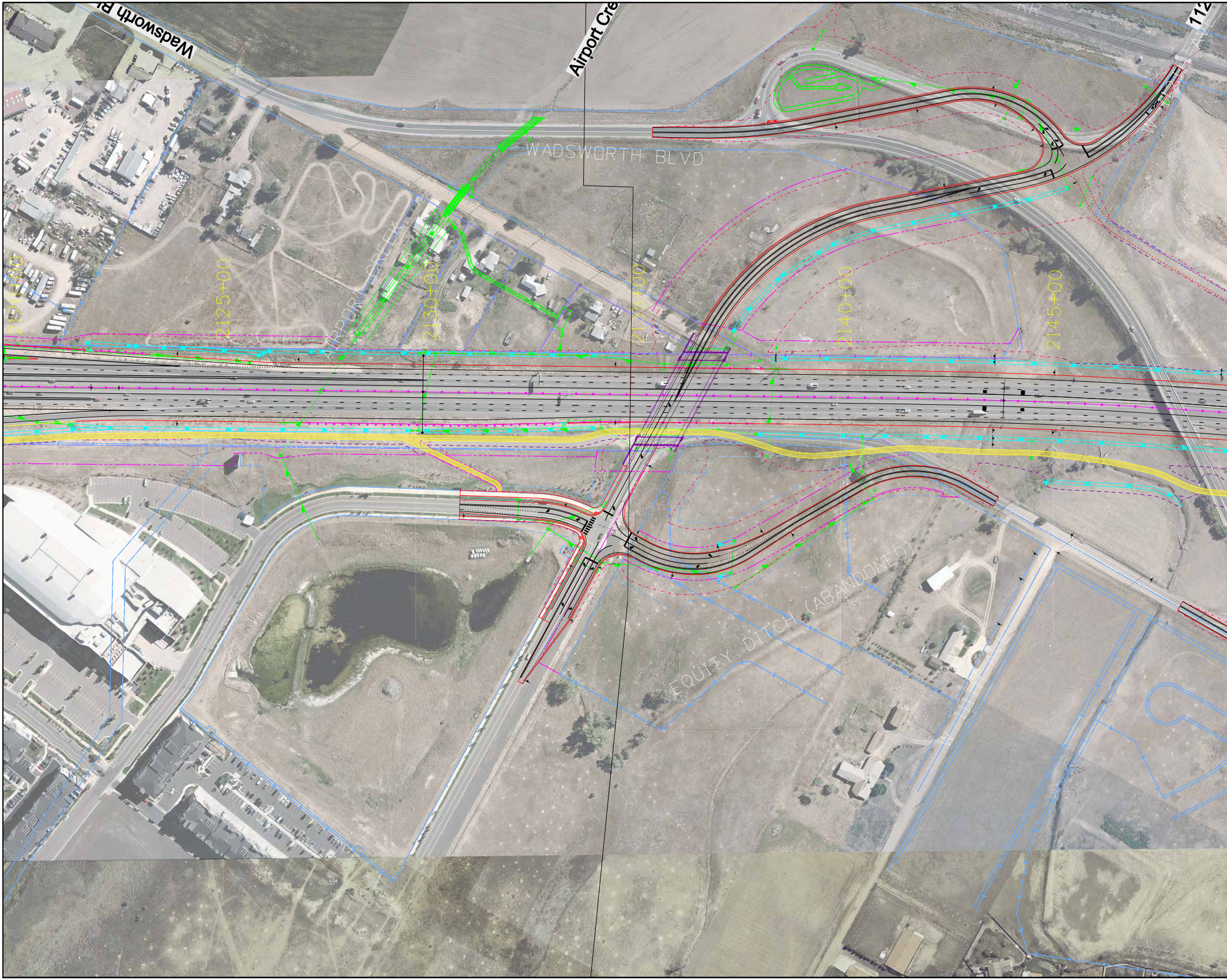
Wadsworth Bl
Airport Cre
112
RR
WADSWORTH BLVD
2120+00
2125+00
AIRPORT CREEK
2130+00
2135+00
2140+00
2145+00
EQUITY DITCH (ABANDONED)


INSTER BLVD
2150+00
2155+00
2160+00
2165+00
2170+00
2175+00
WADSWORTH BLVD
W 110TH AVE
LOWER CHURCH LAKE


2180+00
2185+00
2190+00
2195+00
2200+00
2205+00
CHURCH RANCH BLVD
CHURCH RANCH BLVD
BNSF RR


WESTMINSTER BLVD
2210+00
2215+00
2220+00
2225+00
2230+00
2235+00
BIG DRY CREEK
JAY ST

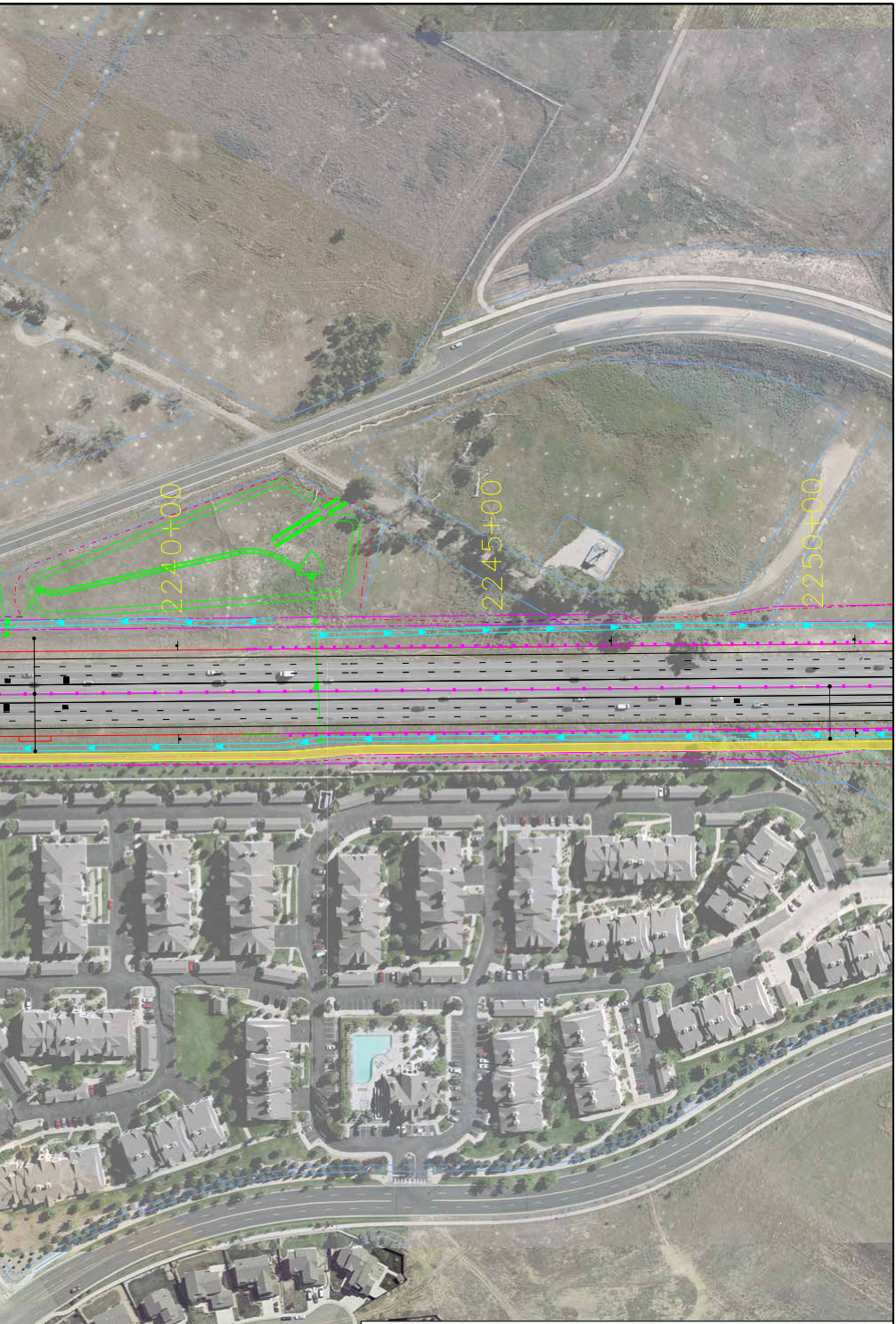
2240+00
2245+00
2250+00

LEGEND

🟨	Proposed Bikeway
☐☐☐☐	Existing Bikeway
- - - - -	Proposed Retaining Wall
—•—•—	Proposed Sound Wall

Scale In Feet
0' 50' 100' 200'

US-36 DESIGN-BUILD PROJECT

January 29, 2013