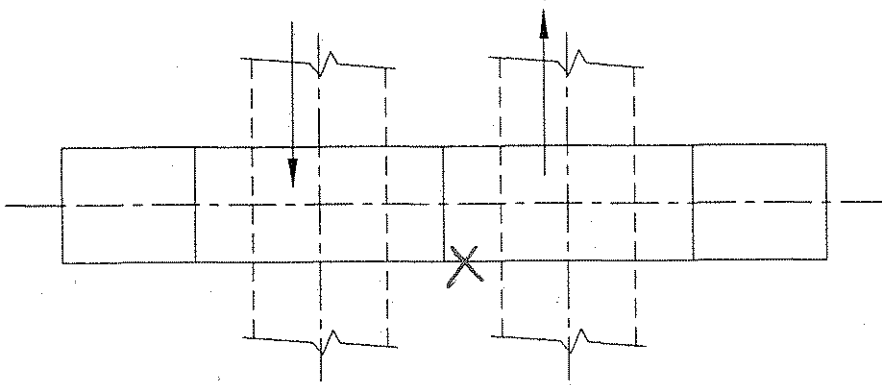


VERTICAL AND LATERAL UNDERCLEARANCE REPORT

LATERAL UNDERCLEARANCES

N./E. BND. \_\_\_\_\_ S./W. BND. \_\_\_\_\_  
 MIN. \_\_\_\_\_ MIN. 22'-04"  
 MAX. \_\_\_\_\_ MAX. \_\_\_\_\_  
 POSTED \_\_\_\_\_ POSTED \_\_\_\_\_

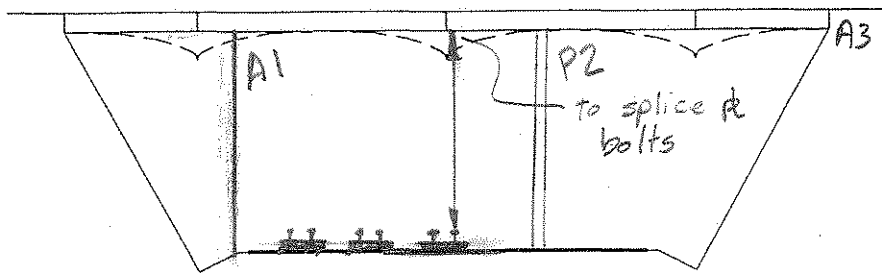
S. H. NO. 6  
 STR. NO. F-16-E1  
 LOG/MILE PT. 284.530  
 DISTRICT NO. 6



PLAN

PARABOLIC \_\_\_\_\_  
 NON-PARABOLIC \_\_\_\_\_

HWY NO. 6 Both Directions




HWY NO. \_\_\_\_\_

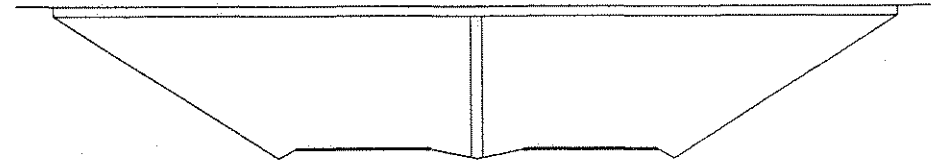
ELEVATION

LOOKING N

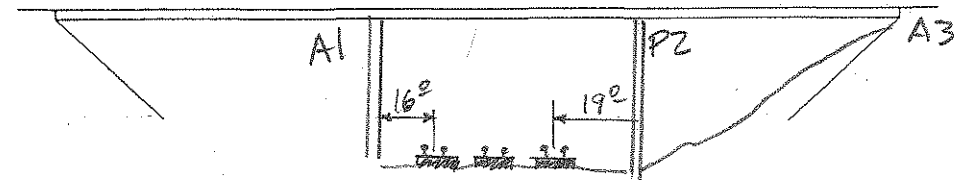
INSPECTORS Thomas A Moss DATE 11-08-93



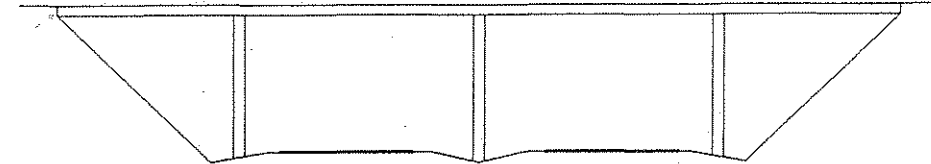
LOOKING \_\_\_\_\_ HWY NO. \_\_\_\_\_



LOOKING \_\_\_\_\_ HWY NO. \_\_\_\_\_



LOOKING \_\_\_\_\_ HWY NO. \_\_\_\_\_



LOOKING \_\_\_\_\_ HWY NO. \_\_\_\_\_


STRUCTURE NO. F-16-E1

# RAILROAD

## VERTICAL AND LATERAL UNDERCLEARANCE REPORT

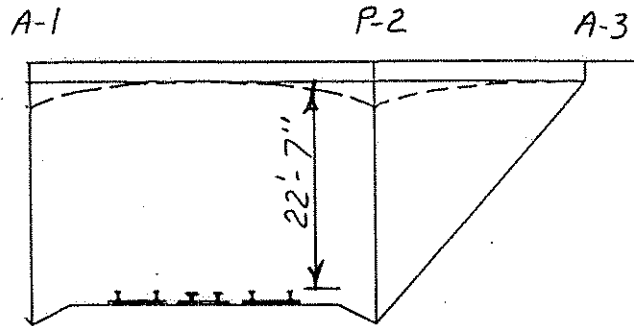
DIRECTION OF ROUTE E  
 MIN. 22'-7"  
 POSTED —

S. H. NO. 6  
 STR. NO. F-16-EJ  
 LOG/MILE PT. 284.53  
 DISTRICT NO. 6



PLAN

PARABOLIC —  
 NON-PARABOLIC X



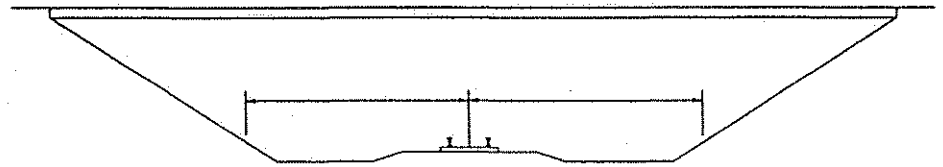
ELEVATION

LOOKING N

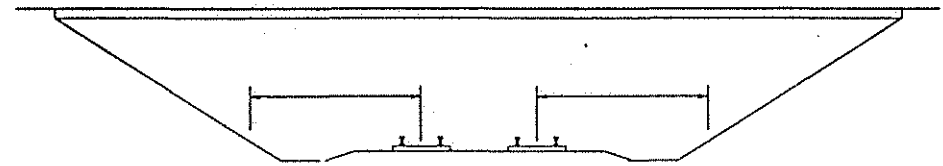
INSPECTORS RWS & JWB

DATE 5-23-91

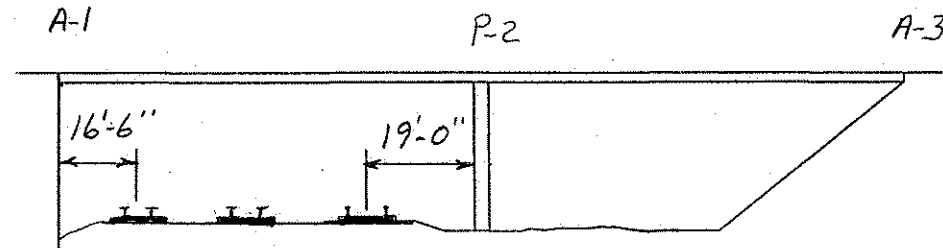
## LATERAL UNDERCLEARANCES - RAILROADS



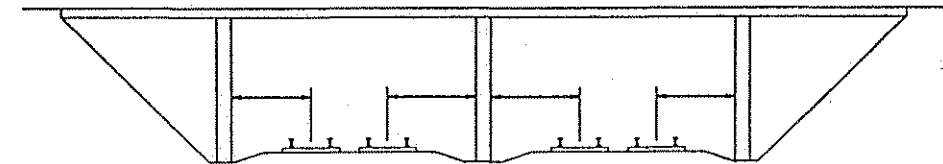
LOOKING —



LOOKING —



LOOKING N



LOOKING —

F-16-EJ