

VERTICAL AND LATERAL UNDERCLEARANCE REPORT

HWY UNDER Bryant St.

REF PT (M.P.) N/A

STR. # F-16-EN

HWY ON N/A

MAX N/A

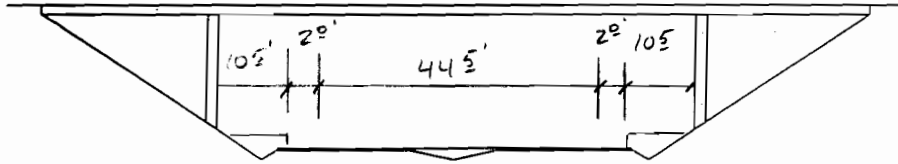
MIN N/A

MAX N/A

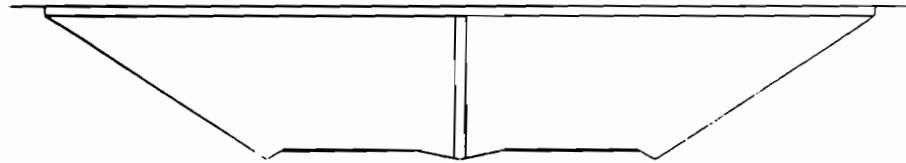
MIN N/A

M.P. ITEM 135
(Direction in which M.P.
is decreasing)


M.P. ITEM 134
(Direction in which M.P.
is increasing)



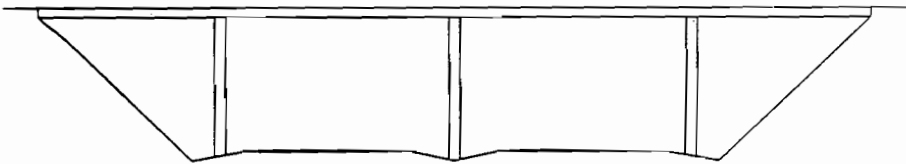
(SE) (NB)



() ()

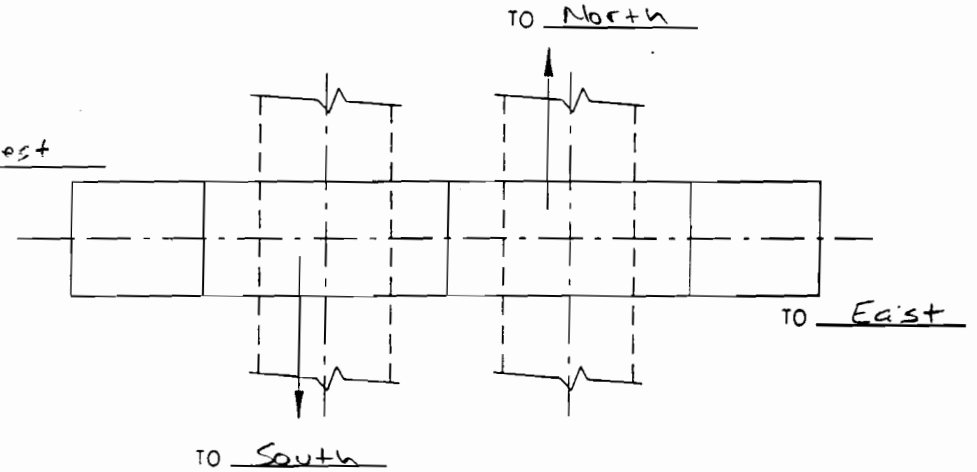


() ()



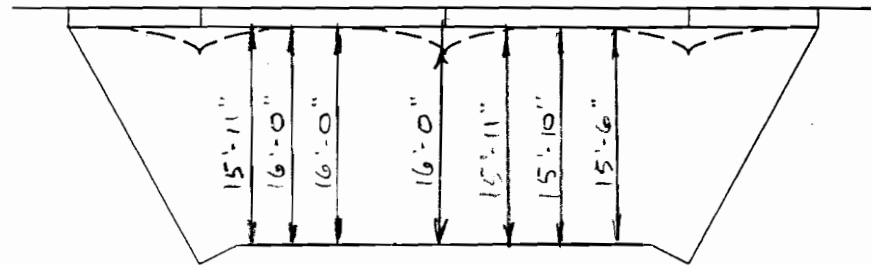
() ()

TO West



PARABOLIC
NON-PARABOLIC

HWY NO. 6



(SB) (NB)

INVENTORY DIRECTION (WB EB or SB NB)
LOOKING IN DIRECTION OF INCREASING M.P.

INSPECTORS Tony Macias DATE 12-17-03
Beth Rossart

STRUCTURE NO. F-16-EN

VERTICAL AND LATERAL UNDERCLEARANCE REPORT

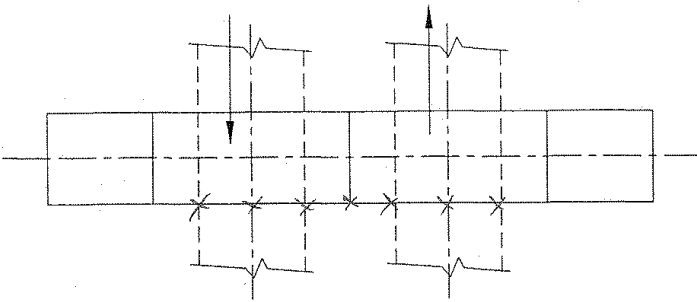
UNDIVIDED

N./E. BND. _____ S./W. BND. _____
 MIN. 15'-07" . MIN. 16' 00"
 MAX. 15'-10" MAX. 16' 01"
 POSTED No POSTED No

S. H. NO. 6
 STR. NO. F-16-EN Bryant St
 LOG/MILE PT. 284.187
 DISTRICT NO. 6

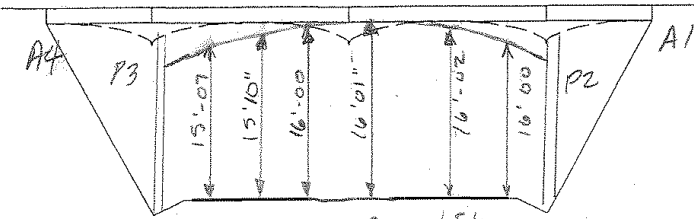
LATERAL UNDERCLEARANCES

HWY NO. 6 Both Dir.



PLAN

PARABOLIC X
 NON-PARABOLIC _____
 HWY NO. 6 Both Dir.




HWY NO. Bryant St

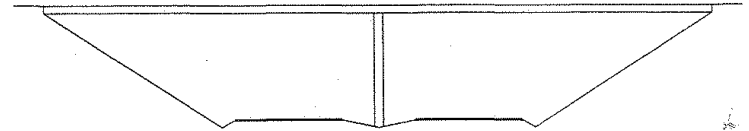
ELEVATION

LOOKING S

INSPECTORS Thomas A Moss DATE 10-28-93



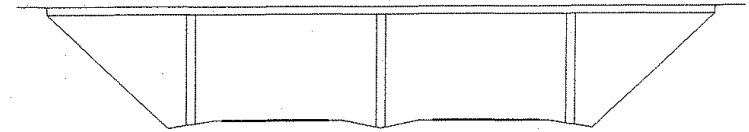
LOOKING _____ HWY NO. _____



LOOKING _____ HWY NO. _____



LOOKING _____ HWY NO. _____



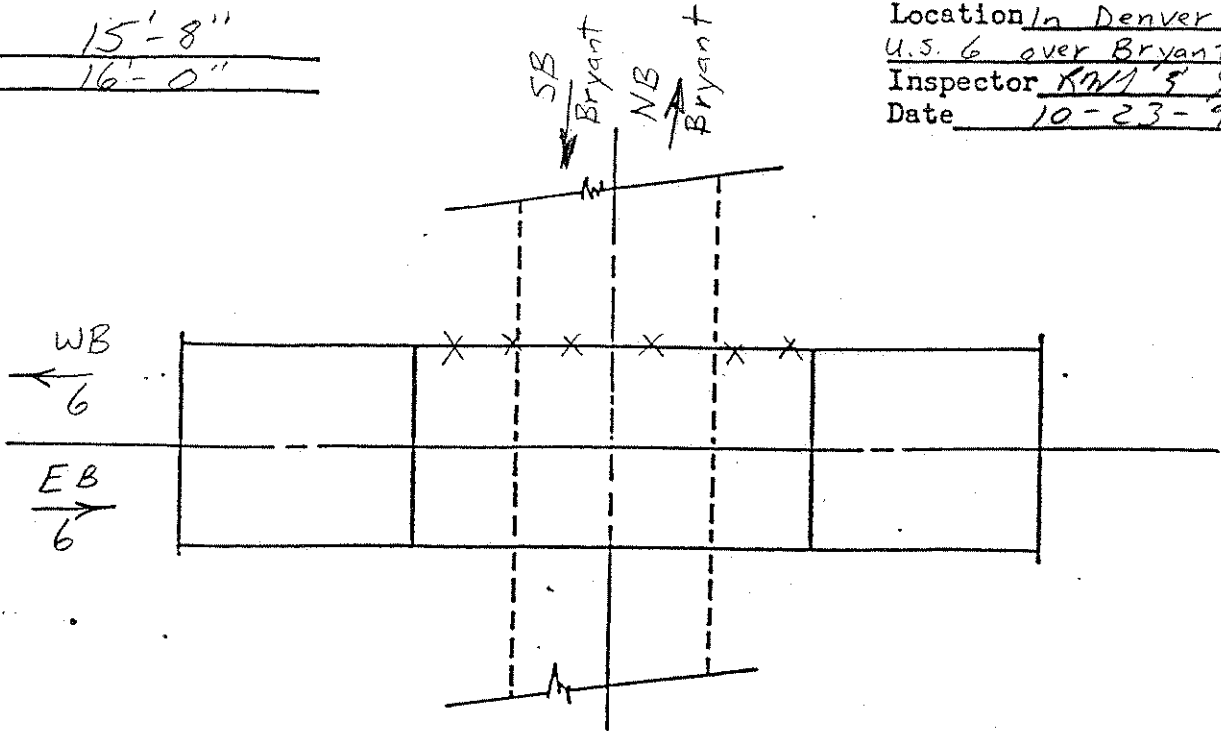
LOOKING _____ HWY NO. _____

STRUCTURE NO. F-16-EN

VERTICAL CLEARANCE REPORT

S.H. No. 6
 Str. No. F-16-EN
 Milepost 284.18
 Location In Denver -
 U.S. 6 over Bryant St
 Inspector KAM S JWB
 Date 10-23-91

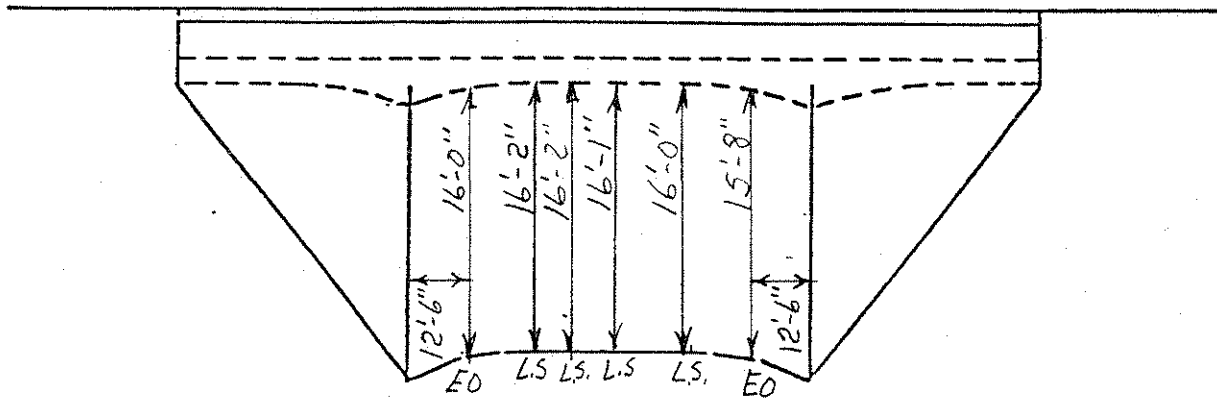
Min. 15'-8"
 Max. 16'-0"



PLAN

Parabolic
 Non-parabolic

A-1 P-2 P-3 A-4



ELEVATION