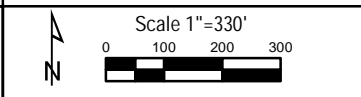
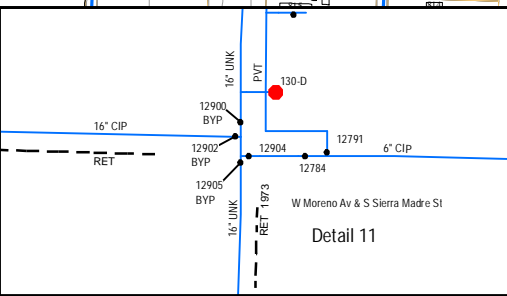
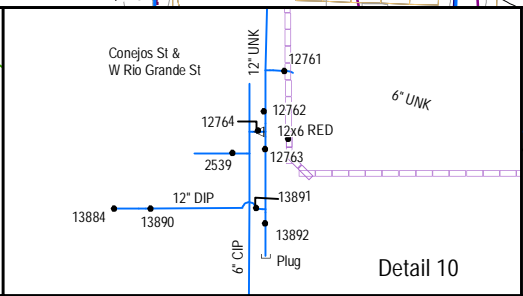
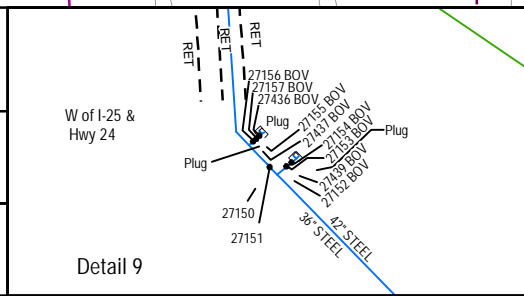


- Water Hydrants
- Water Valves
- Potable Main (Design)
- Raw Main (Design)
- Non-Potable Main (Design)
- Unknown Main (Design)
- Water Abandon Line
- Lot Line
- Paved parking lot
- Alley
- Unpaved Road
- Paved Road
- Stream, Creek or Ditch
- Bridge

Plot Date: 11/14/2012  
 Utility Data Mgmt 719-668-8779  
 Utility Locations 1-800-922-1987



**Colorado Springs Utilities**  
 Utility Data Management  
 Water Distribution Map



Detail 1	S Sierra Madre St & Alley S of Cimarron St 6x4 RED 4x2 RED
Detail 2	12887 BYP 175-D 12890 BYP 8x6 RED 8" DIP S Sierra Madre St & W Vermijo Ave
Detail 4	27123 BOV Plugs 27122 BOV 27121 BOV Alley North of Abbot Ln
Detail 6	12907 BYP 131-D 12911 BYP 12909 BYP 16" DIP 24385
Detail 7	27120 27119 36" STEEL 27118 27117 8" UNK 11611 S 8th St & Abbot Ln 24" DIP
Detail 8	27161 BOV Plugs 27160 BOV 27159 BOV 27158
Detail 3	12756 BYP 12758 BOV 16" DIP 12759 16" UNK Conejos St & W Moreno Av
Detail 5	12914 12916 BYP 12915 21-D 6964 6" 10814 3" UNK W Moreno Av & S Baltic St

F-34	G-34	H-34
F-35	G-35	H-35
F-36	G-36	H-36

Map Number  
**G-35**