











**LEGEND**

	FOCAL POINT
	BACKDROP LANDSCAPE
	VEHICULAR ARRIVALS
	PEDESTRIAN TRAILS
	ARRIVAL SEQUENCES
	VIEW CORRIDORS
	AFFECTED RIPARIAN AREAS
	BUFFER LANDSCAPES
	BRIDGES
	GATEWAY BRIDGES



**I-25/Cimarron Interchange  
Design-Build Project**

**CONCEPTUAL LANDSCAPE DIAGRAM**

SCALE: 1"=80'

031414