

I-70B 1ST STREET AND GRAND AVENUE IMPROVEMENTS

WELCOME

VIRTUAL PUBLIC ENGAGEMENT



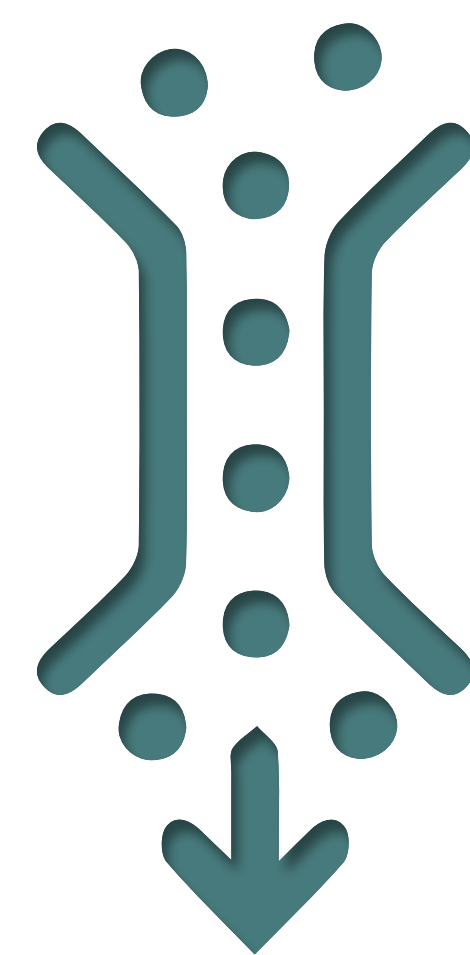
COLORADO
Department of Transportation

HOW DID WE GET HERE?



March 2008 I-70B West Environmental Assessment report

An Environmental Assessment (EA) is a high level evaluation of a corridor. This study includes environmental, safety, traffic, economic, demographic, and multimodal concerns



EA PURPOSE & NEED

- + Improve traffic flow/capacity
- + Safety
- + Multimodal
- + Access control

I-70B 1ST & GRAND PROJECT OUTCOMES

- + Roadway widening
- + Access Consolidation
- + Improving street connections
- + Separation of Traffic
- + Improving Bike/Pedestrian Connections
- + Improving Utility Infrastructure

FINDINGS OF 2018 TRAFFIC STUDY:

- + 2008 environmental assessment did consider the impact of Riverside Pkwy
- + 2008 environmental assessment reduced forecast to account for future Riverside Pkwy
- + 2018 traffic study confirmed 2008 EA assumptions

YOU SPOKE. WE LISTENED.

In addition to the 2008 Environmental Assessment process, CDOT also conducted a number of other public engagement activities to ensure the public had an opportunity to provide feedback on improvements to this corridor.

PUBLIC ENGAGEMENT EFFORTS:

- + One-on-one meetings with property owners along the corridor
- + Regular coordination with the City of Grand Junction and Mesa County to discuss mobility enhancement and traffic impacts
- + One design-phase public meeting to discuss changes to access, sidewalks and traffic flow

KEY THEMES FOUND THROUGHOUT THE OUTREACH EFFORTS THAT WERE TAKEN INTO CONSIDERATION IN THE FINAL DESIGN:

- + Maintain adequate business and property access
- + Focus on safety for drivers, pedestrians and bicyclists
- + Improve traffic movements to decrease congestion
- + Consider corridor aesthetic improvements



Fall 2019 Public Open House

PHASES & TIMELINE

PHASE 1
COMPLETED IN 2011
24 Road to 24 3/4 Road

PHASE 2
COMPLETED IN 2012
24 3/4 Road to 25 Road

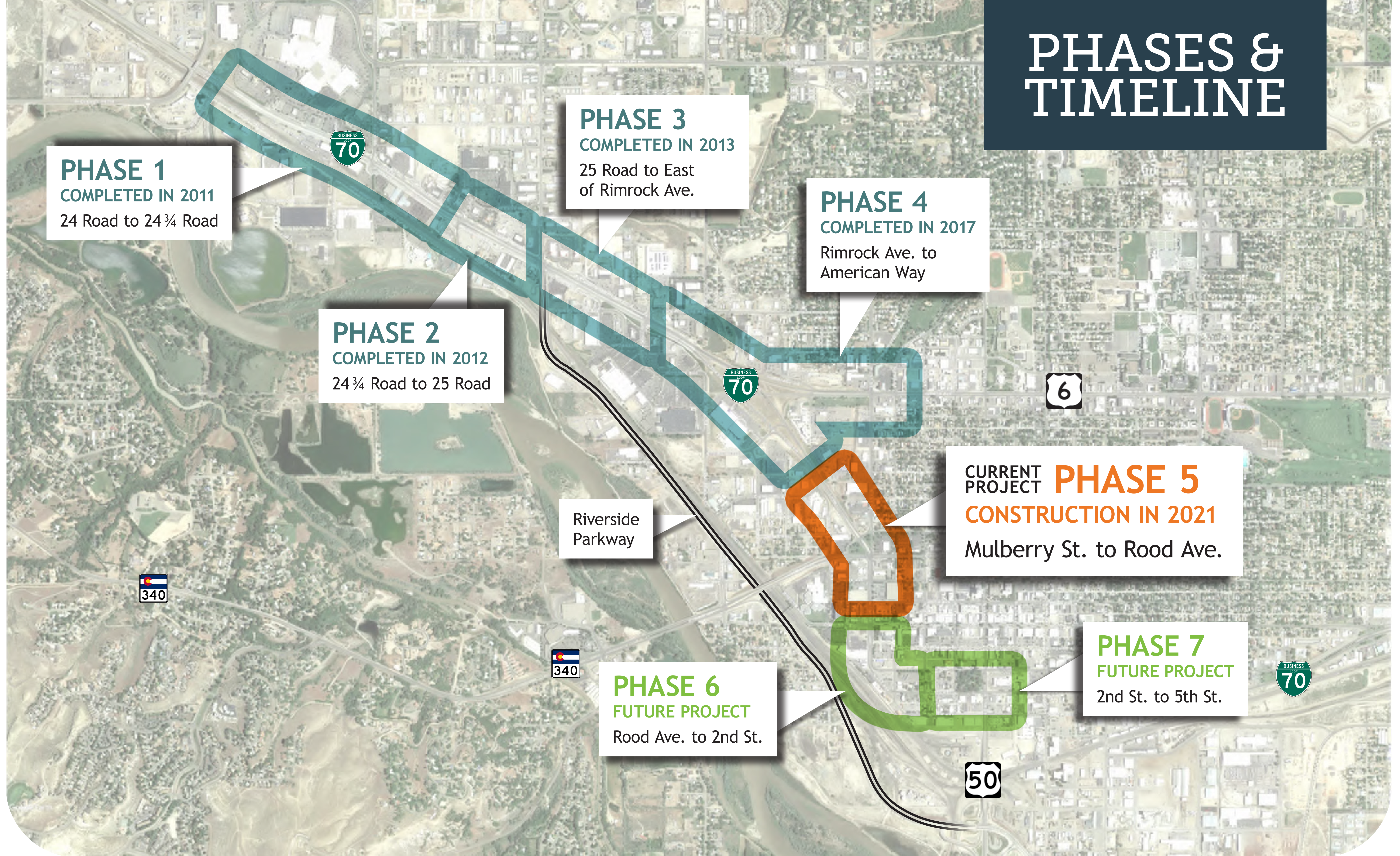
PHASE 3
COMPLETED IN 2013
25 Road to East of Rimrock Ave.

PHASE 4
COMPLETED IN 2017
Rimrock Ave. to American Way

CURRENT PROJECT PHASE 5
CONSTRUCTION IN 2021
Mulberry St. to Rood Ave.

PHASE 6
FUTURE PROJECT
Rood Ave. to 2nd St.

PHASE 7
FUTURE PROJECT
2nd St. to 5th St.

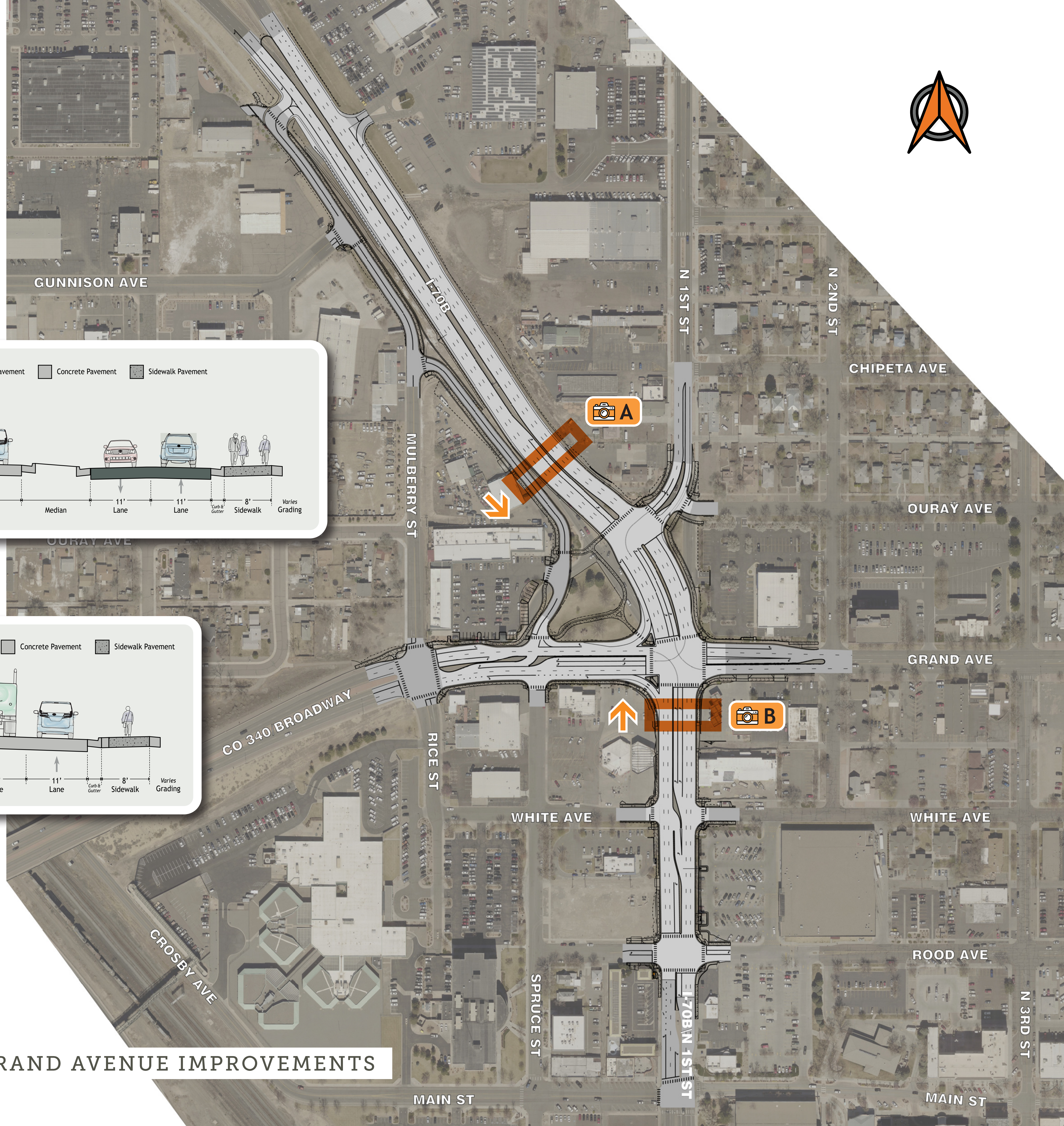
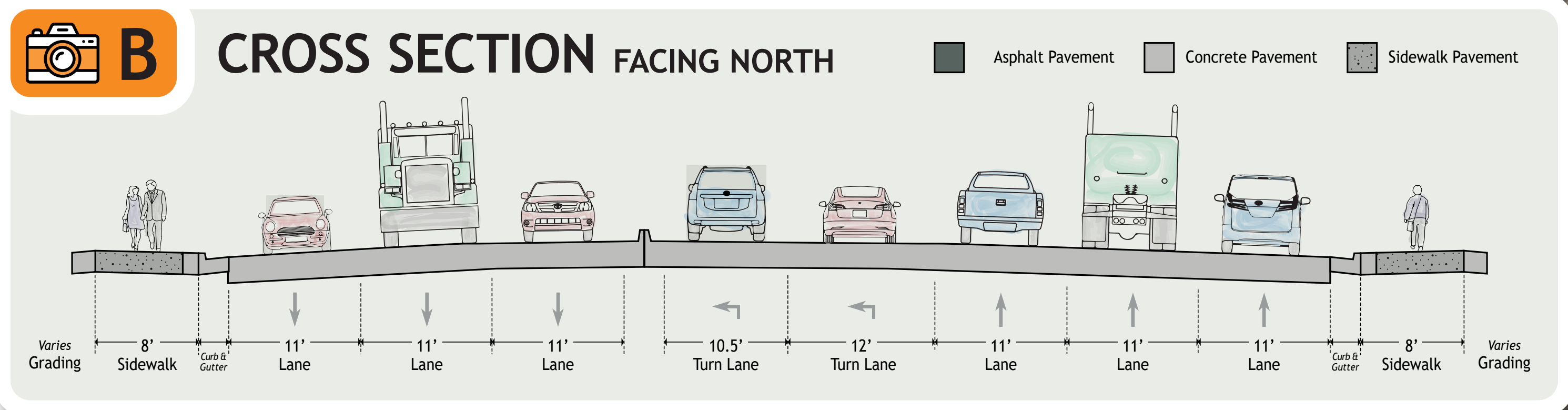
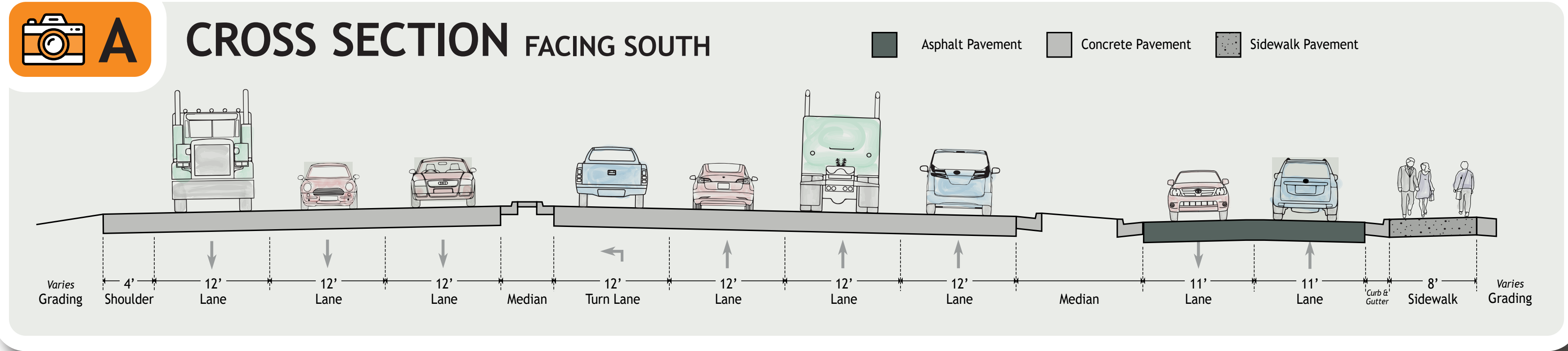


PHASE 5

PROJECT IMPROVEMENTS




Asphalt Pavement
 Concrete Pavement
 Sidewalk Pavement




QUESTIONS OR COMMENTS



Send your questions or comments via our project page



Call our hotline number at 970-416-4434



Email us at dot_I70BInfo@state.co.us

codot.gov/projects/i-70-b-1st-street-and-grand-avenue

I-70B 1ST STREET AND GRAND AVENUE IMPROVEMENTS

THANKS FOR PARTICIPATING

VIRTUAL PUBLIC ENGAGEMENT



COLORADO
Department of Transportation