



**EDR**® Environmental  
Data Resources Inc

## **The EDR Radius Map with GeoCheck®**

**Commuter Bus Station  
Commuter Bus Station  
Evans, CO 80620**

**Inquiry Number: 01855678.6r**

**February 12, 2007**

## **The Standard in Environmental Risk Management Information**

440 Wheelers Farms Road  
Milford, Connecticut 06461

### **Nationwide Customer Service**

Telephone: 1-800-352-0050  
Fax: 1-800-231-6802  
Internet: [www.edrnet.com](http://www.edrnet.com)

# TABLE OF CONTENTS

| <u>SECTION</u>   | <u>PAGE</u> |
|--|-------------|
| Executive Summary .....                                  | ES1         |
| Overview Map .....                                       | 2           |
| Detail Map .....   | 3           |
| Map Findings Summary .....                               | 4           |
| Map Findings .....                                       | 6           |
| Orphan Summary .....                                     | 12          |
| Government Records Searched/Data Currency Tracking ..... | GR-1        |
| <br><b><u>GEOCHECK ADDENDUM</u></b>                      |             |
| Physical Setting Source Addendum .....                   | A-1         |
| Physical Setting Source Summary .....                    | A-2         |
| Physical Setting Source Map .....                        | A-10        |
| Physical Setting Source Map Findings .....               | A-11        |
| Physical Setting Source Records Searched .....           | A-179       |

***Thank you for your business.***  
Please contact EDR at 1-800-352-0050  
with any questions or comments.

### Disclaimer - Copyright and Trademark Notice

This Report contains certain information obtained from a variety of public and other sources reasonably available to Environmental Data Resources, Inc. It cannot be concluded from this Report that coverage information for the target and surrounding properties does not exist from other sources. **NO WARRANTY EXPRESSED OR IMPLIED, IS MADE WHATSOEVER IN CONNECTION WITH THIS REPORT. ENVIRONMENTAL DATA RESOURCES, INC. SPECIFICALLY DISCLAIMS THE MAKING OF ANY SUCH WARRANTIES, INCLUDING WITHOUT LIMITATION, MERCHANTABILITY OR FITNESS FOR A PARTICULAR USE OR PURPOSE. ALL RISK IS ASSUMED BY THE USER. IN NO EVENT SHALL ENVIRONMENTAL DATA RESOURCES, INC. BE LIABLE TO ANYONE, WHETHER ARISING OUT OF ERRORS OR OMISSIONS, NEGLIGENCE, ACCIDENT OR ANY OTHER CAUSE, FOR ANY LOSS OF DAMAGE, INCLUDING, WITHOUT LIMITATION, SPECIAL, INCIDENTAL, CONSEQUENTIAL, OR EXEMPLARY DAMAGES. ANY LIABILITY ON THE PART OF ENVIRONMENTAL DATA RESOURCES, INC. IS STRICTLY LIMITED TO A REFUND OF THE AMOUNT PAID FOR THIS REPORT.** Purchaser accepts this Report "AS IS". Any analyses, estimates, ratings, environmental risk levels or risk codes provided in this Report are provided for illustrative purposes only, and are not intended to provide, nor should they be interpreted as providing any facts regarding, or prediction or forecast of, any environmental risk for any property. Only a Phase I Environmental Site Assessment performed by an environmental professional can provide information regarding the environmental risk for any property. Additionally, the information provided in this Report is not to be construed as legal advice.

Copyright 2007 by Environmental Data Resources, Inc. All rights reserved. Reproduction in any media or format, in whole or in part, of any report or map of Environmental Data Resources, Inc., or its affiliates, is prohibited without prior written permission.

EDR and its logos (including Sanborn and Sanborn Map) are trademarks of Environmental Data Resources, Inc. or its affiliates. All other trademarks used herein are the property of their respective owners.

## EXECUTIVE SUMMARY

A search of available environmental records was conducted by Environmental Data Resources, Inc (EDR). The report was designed to assist parties seeking to meet the search requirements of EPA's Standards and Practices for All Appropriate Inquiries (40 CFR Part 312), the ASTM Standard Practice for Environmental Site Assessments (E 1527-05) or custom requirements developed for the evaluation of environmental risk associated with a parcel of real estate.

### TARGET PROPERTY INFORMATION

#### ADDRESS

COMMUTER BUS STATION  
EVANS, CO 80620

#### COORDINATES

Latitude (North): 40.369100 - 40° 22' 8.8"  
Longitude (West): 104.694300 - 104° 41' 39.5"  
Universal Transverse Mercator: Zone 13  
UTM X (Meters): 525954.1  
UTM Y (Meters): 4468559.0  
Elevation: 4657 ft. above sea level

### USGS TOPOGRAPHIC MAP ASSOCIATED WITH TARGET PROPERTY

Target Property Map: 40104-C6 LA SALLE, CO  
Most Recent Revision: 1975  
  
North Map: 40104-D6 GREELEY, CO  
Most Recent Revision: 1975

### TARGET PROPERTY SEARCH RESULTS

The target property was not listed in any of the databases searched by EDR.

### DATABASES WITH NO MAPPED SITES

No mapped sites were found in EDR's search of available ("reasonably ascertainable ") government records either on the target property or within the search radius around the target property for the following databases:

#### FEDERAL RECORDS

**NPL**..... National Priority List  
**Proposed NPL**..... Proposed National Priority List Sites  
**Delisted NPL**..... National Priority List Deletions  
**NPL RECOVERY**..... Federal Superfund Liens  
**CERCLIS**..... Comprehensive Environmental Response, Compensation, and Liability Information System  
**CORRACTS**..... Corrective Action Report

## EXECUTIVE SUMMARY

|                              |   |
|------------------------------|---|
| <b>RCRA-TSDF</b> .....       | Resource Conservation and Recovery Act Information  |
| <b>RCRA-LQG</b> .....        | Resource Conservation and Recovery Act Information  |
| <b>RCRA-SQG</b> .....        | Resource Conservation and Recovery Act Information  |
| <b>ERNS</b> .....            | Emergency Response Notification System  |
| <b>HMIRS</b> .....           | Hazardous Materials Information Reporting System  |
| <b>US ENG CONTROLS</b> ..... | Engineering Controls Sites List   |
| <b>US INST CONTROL</b> ..... | Sites with Institutional Controls   |
| <b>DOD</b> .....             | Department of Defense Sites   |
| <b>FUDS</b> .....            | Formerly Used Defense Sites   |
| <b>US BROWNFIELDS</b> .....  | A Listing of Brownfields Sites  |
| <b>CONSENT</b> .....         | Superfund (CERCLA) Consent Decrees  |
| <b>ROD</b> .....             | Records Of Decision   |
| <b>UMTRA</b> .....           | Uranium Mill Tailings Sites   |
| <b>ODI</b> .....             | Open Dump Inventory   |
| <b>TRIS</b> .....            | Toxic Chemical Release Inventory System   |
| <b>TSCA</b> .....            | Toxic Substances Control Act  |
| <b>FTTS</b> .....            | FIFRA/ TSCA Tracking System - FIFRA (Federal Insecticide, Fungicide, & Rodenticide Act)/TSCA (Toxic Substances Control Act) |
| <b>SSTS</b> .....            | Section 7 Tracking Systems  |
| <b>ICIS</b> .....            | Integrated Compliance Information System  |
| <b>LUCIS</b> .....           | Land Use Control Information System   |
| <b>RADINFO</b> .....         | Radiation Information Database  |
| <b>US CDL</b> .....          | Clandestine Drug Labs   |
| <b>PADS</b> .....            | PCB Activity Database System  |
| <b>MLTS</b> .....            | Material Licensing Tracking System  |
| <b>MINES</b> .....           | Mines Master Index File   |
| <b>FINDS</b> .....           | Facility Index System/Facility Registry System  |
| <b>RAATS</b> .....           | RCRA Administrative Action Tracking System  |

### STATE AND LOCAL RECORDS

|                                    |  |
|------------------------------------|--|
| <b>SHWS</b> .....                  | This state does not maintain a SHWS list. See the Federal CERCLIS list and Federal NPL list. |
| <b>METHANE SITE</b> .....          | Methane Site Investigations - Jefferson County 1980  |
| <b>SWF/LF</b> .....                | Solid Waste Sites & Facilities   |
| <b>Methane Investigation</b> ..... | Methane Gas & Swamp Findings   |
| <b>HISTORICAL LANDFILL</b> .....   | Historical Landfill List   |
| <b>CO TRUST</b> .....              | Lust Trust Sites   |
| <b>AST</b> .....                   | Aboveground Tank List  |
| <b>CO ERNS</b> .....               | Spills Database  |
| <b>AUL</b> .....                   | Environmental Real Covenants List  |
| <b>VCP</b> .....                   | Voluntary Cleanup & Redevelopment Act Application Tracking Report                            |
| <b>DRYCLEANERS</b> .....           | Drycleaner Facilities  |
| <b>CDL</b> .....                   | Meth Lab Locations   |
| <b>NPDES</b> .....                 | Permitted Facility Listing   |
| <b>AIRS</b> .....                  | Permitted Facility & Emissions Listing   |
| <b>UMTRA</b> .....                 | Uranium Mill Tailings Sites  |
| <b>ASBESTOS</b> .....              | Asbestos Abatement & Demolition Projects   |

### TRIBAL RECORDS

|                            |  |
|----------------------------|--|
| <b>INDIAN RESERV</b> ..... | Indian Reservations                              |
| <b>INDIAN LUST</b> .....   | Leaking Underground Storage Tanks on Indian Land |
| <b>INDIAN UST</b> .....    | Underground Storage Tanks on Indian Land         |

### EDR PROPRIETARY RECORDS

|                                    |   |
|------------------------------------|---|
| <b>Manufactured Gas Plants</b> ... | EDR Proprietary Manufactured Gas Plants |
|------------------------------------|---|

# EXECUTIVE SUMMARY

## SURROUNDING SITES: SEARCH RESULTS

Surrounding sites were identified in the following databases.

Elevations have been determined from the USGS Digital Elevation Model and should be evaluated on a relative (not an absolute) basis. Relative elevation information between sites of close proximity should be field verified. Sites with an elevation equal to or higher than the target property have been differentiated below from sites with an elevation lower than the target property.

Page numbers and map identification numbers refer to the EDR Radius Map report where detailed data on individual sites can be reviewed.

Sites listed in ***bold italics*** are in multiple databases.

Unmappable (orphan) sites are not considered in the foregoing analysis.

## FEDERAL RECORDS

**CERCLIS-NFRAP:** Archived sites are sites that have been removed and archived from the inventory of CERCLIS sites. Archived status indicates that, to the best of EPA's knowledge, assessment at a site has been completed and that EPA has determined no further steps will be taken to list this site on the National Priorities List (NPL), unless information indicates this decision was not appropriate or other considerations require a recommendation for listing at a later time. This decision does not necessarily mean that there is no hazard associated with a given site; it only means that, based upon available information, the location is not judged to be a potential NPL site.

A review of the CERC-NFRAP list, as provided by EDR, and dated 10/10/2006 has revealed that there is 1 CERC-NFRAP site within approximately 0.5 miles of the target property.

| <u>Equal/Higher Elevation</u>           | <u>Address</u>                  | <u>Dist / Dir</u>        | <u>Map ID</u>   | <u>Page</u>     |
|---|---------------------------------|--------------------------|-----------------|-----------------|
| <b><i>SAUNDERS CHEMICAL COMPANY</i></b> | <b><i>3815 W SERVICE RD</i></b> | <b><i>1/4 - 1/2N</i></b> | <b><i>5</i></b> | <b><i>8</i></b> |

## STATE AND LOCAL RECORDS

**LUST:** The Leaking Underground Storage Tank Incident Reports contain an inventory of reported leaking underground storage tank incidents. The data come from the Department of Health's Leaking Underground Storage Tank List.

A review of the LUST list, as provided by EDR, and dated 01/03/2007 has revealed that there are 4 LUST sites within approximately 0.5 miles of the target property.

| <u>Equal/Higher Elevation</u>                             | <u>Address</u>              | <u>Dist / Dir</u>           | <u>Map ID</u>   | <u>Page</u>      |
|---|-----------------------------|-----------------------------|-----------------|------------------|
| <b><i>YELLOW FREIGHT SYSTEM INC</i></b><br>Status: Closed | <b><i>1300 42ND ST</i></b>  | <b><i>1/4 - 1/2 WNW</i></b> | <b><i>4</i></b> | <b><i>8</i></b>  |
| AIM NATIONAL LEASE<br>Status: Open                        | 3817 CARSON AVE             | 1/4 - 1/2NNW                | 7               | 11               |
| <u>Lower Elevation</u>                                    | <u>Address</u>              | <u>Dist / Dir</u>           | <u>Map ID</u>   | <u>Page</u>      |
| AGUILAR CONCRETE CORP<br>Status: Closed                   | 823 43RD ST                 | 0 - 1/8 ESE                 | A2              | 6                |
| <b><i>TOM MOORE</i></b><br>Status: Closed                 | <b><i>3809 STATE ST</i></b> | <b><i>1/4 - 1/2N</i></b>    | <b><i>6</i></b> | <b><i>10</i></b> |

## EXECUTIVE SUMMARY

**UST:** The Underground Storage Tank database contains registered USTs. USTs are regulated under Subtitle I of the Resource Conservation and Recovery Act (RCRA). The source is the State Oil Inspector's Office's Tank List.

A review of the UST list, as provided by EDR, and dated 01/03/2007 has revealed that there are 2 UST sites within approximately 0.25 miles of the target property.

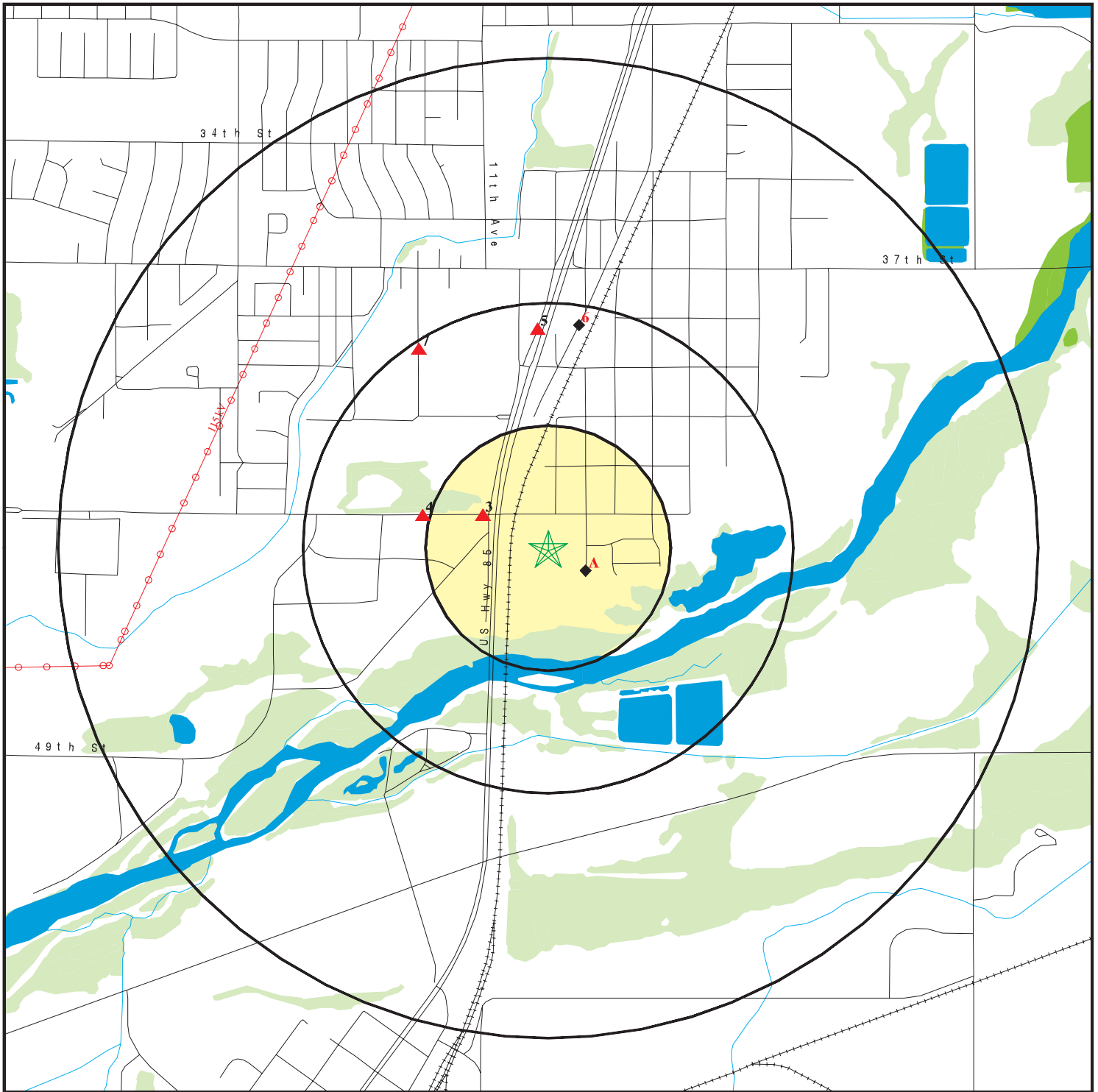
| <u>Equal/Higher Elevation</u> | <u>Address</u> | <u>Dist / Dir</u> | <u>Map ID</u> | <u>Page</u> |
|-------------------------------|----------------|-------------------|---------------|-------------|
| EVANS FAST BREAK              | 1100 42ND ST   | 1/8 - 1/4 WNW 3   |               | 7           |
| <u>Lower Elevation</u>        | <u>Address</u> | <u>Dist / Dir</u> | <u>Map ID</u> | <u>Page</u> |
| AGUILARS CONCRETE CORP        | 823 43RD ST    | 0 - 1/8 ESE       | A1            | 6           |

## EXECUTIVE SUMMARY

Due to poor or inadequate address information, the following sites were not mapped:

| <u>Site Name</u>               | <u>Database(s)</u> |
|--------------------------------|--------------------|
| BEOOMFIELD COMPOSTING FACILITY | SWF/LF             |
| H & S IRRIGATION               | LUST, UST          |
| COLORADO CITY CONOCO           | UST, AST           |
| CDOT UPRR BRIDGE PROJECT       | RCRA-SQG, FINDS    |

# OVERVIEW MAP - 01855678.6r



- ★ Target Property
- ▲ Sites at elevations higher than or equal to the target property
- ◆ Sites at elevations lower than the target property
- ▲ Manufactured Gas Plants
- National Priority List Sites
- Landfill Sites
- Dept. Defense Sites

- Indian Reservations BIA
- Power transmission lines
- Oil & Gas pipelines
- National Wetland Inventory
- State Wetlands



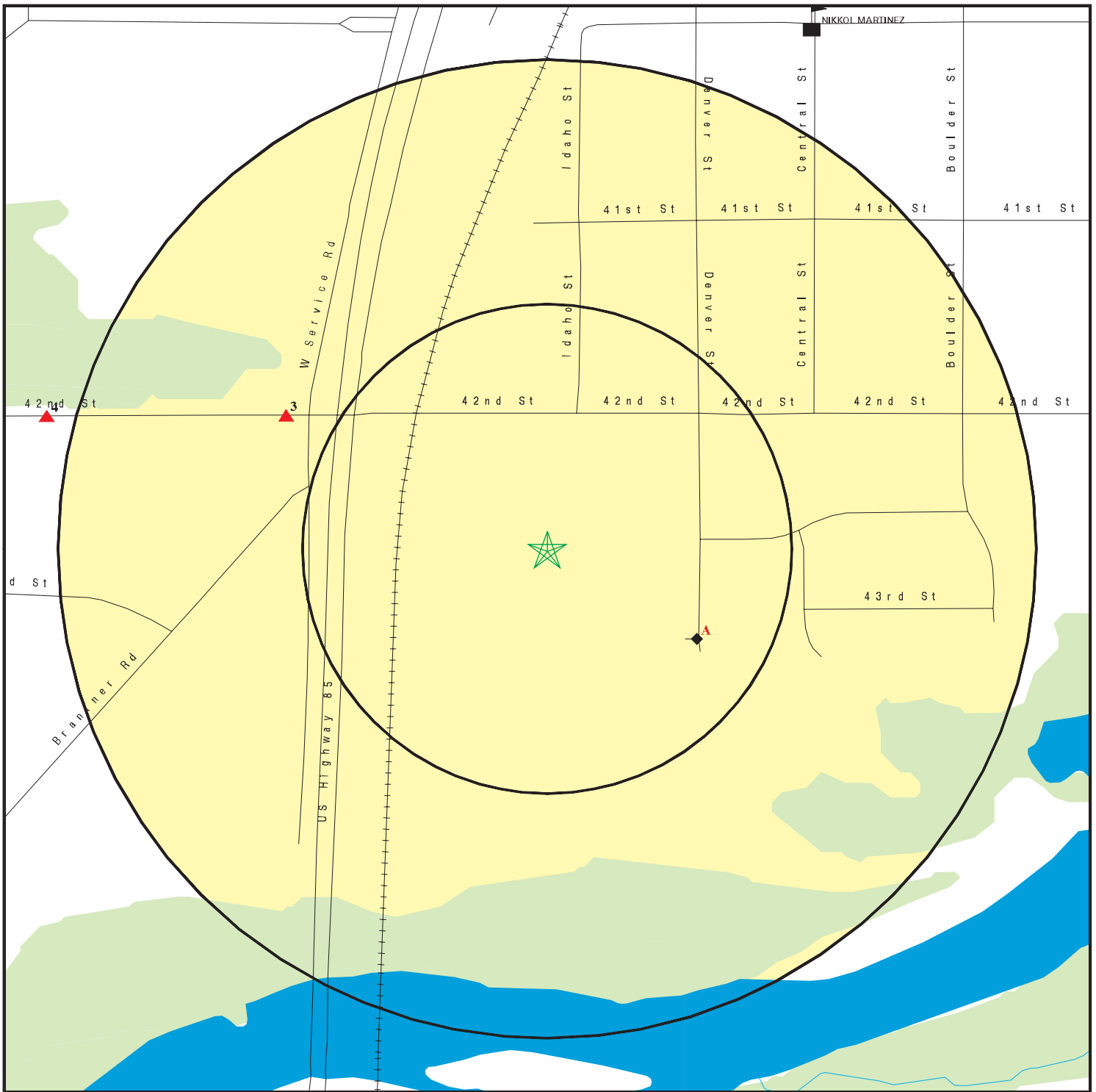
This report includes Interactive Map Layers to display and/or hide map information. The legend includes only those icons for the default map view.

SITE NAME: Commuter Bus Station  
 ADDRESS: Commuter Bus Station  
 Evans CO 80620  
 LAT/LONG: 40.3691 / 104.6943

CLIENT: Felsburg Holt & Ullevig  
 CONTACT: Laura Bingham  
 INQUIRY #: 01855678.6r  
 DATE: February 12, 2007 5:54 pm



# DETAIL MAP - 01855678.6r



- ★ Target Property
- ▲ Sites at elevations higher than or equal to the target property
- ◆ Sites at elevations lower than the target property
- ▲ Manufactured Gas Plants
- Sensitive Receptors
- National Priority List Sites
- Landfill Sites
- Dept. Defense Sites

- Indian Reservations BIA
- Oil & Gas pipelines
- National Wetland Inventory
- State Wetlands



This report includes Interactive Map Layers to display and/or hide map information. The legend includes only those icons for the default map view.

SITE NAME: Commuter Bus Station  
 ADDRESS: Commuter Bus Station  
 Evans CO 80620  
 LAT/LONG: 40.3691 / 104.6943

CLIENT: Felsburg Holt & Ullevig  
 CONTACT: Laura Bingham  
 INQUIRY #: 01855678.6r  
 DATE: February 12, 2007 5:54 pm

## MAP FINDINGS SUMMARY

| Database                              | Target<br>Property | Search<br>Distance<br>(Miles) | < 1/8 | 1/8 - 1/4 | 1/4 - 1/2 | 1/2 - 1 | > 1 | Total<br>Plotted |
|---------------------------------------|--------------------|-------------------------------|-------|-----------|-----------|---------|-----|------------------|
| <b><u>FEDERAL RECORDS</u></b>         |                    |                               |       |           |           |         |     |                  |
| NPL                                   |                    | 1.000                         | 0     | 0         | 0         | 0       | NR  | 0                |
| Proposed NPL                          |                    | 1.000                         | 0     | 0         | 0         | 0       | NR  | 0                |
| Delisted NPL                          |                    | 1.000                         | 0     | 0         | 0         | 0       | NR  | 0                |
| NPL RECOVERY                          | TP                 |                               | NR    | NR        | NR        | NR      | NR  | 0                |
| CERCLIS                               |                    | 0.500                         | 0     | 0         | 0         | NR      | NR  | 0                |
| CERC-NFRAP                            |                    | 0.500                         | 0     | 0         | 1         | NR      | NR  | 1                |
| CORRACTS                              |                    | 1.000                         | 0     | 0         | 0         | 0       | NR  | 0                |
| RCRA TSD                              |                    | 0.500                         | 0     | 0         | 0         | NR      | NR  | 0                |
| RCRA Lg. Quan. Gen.                   |                    | 0.250                         | 0     | 0         | NR        | NR      | NR  | 0                |
| RCRA Sm. Quan. Gen.                   |                    | 0.250                         | 0     | 0         | NR        | NR      | NR  | 0                |
| ERNS                                  | TP                 |                               | NR    | NR        | NR        | NR      | NR  | 0                |
| HMIRS                                 | TP                 |                               | NR    | NR        | NR        | NR      | NR  | 0                |
| US ENG CONTROLS                       |                    | 0.500                         | 0     | 0         | 0         | NR      | NR  | 0                |
| US INST CONTROL                       |                    | 0.500                         | 0     | 0         | 0         | NR      | NR  | 0                |
| DOD                                   |                    | 1.000                         | 0     | 0         | 0         | 0       | NR  | 0                |
| FUDS                                  |                    | 1.000                         | 0     | 0         | 0         | 0       | NR  | 0                |
| US BROWNFIELDS                        |                    | 0.500                         | 0     | 0         | 0         | NR      | NR  | 0                |
| CONSENT                               |                    | 1.000                         | 0     | 0         | 0         | 0       | NR  | 0                |
| ROD                                   |                    | 1.000                         | 0     | 0         | 0         | 0       | NR  | 0                |
| UMTRA                                 |                    | 0.500                         | 0     | 0         | 0         | NR      | NR  | 0                |
| ODI                                   |                    | 0.500                         | 0     | 0         | 0         | NR      | NR  | 0                |
| TRIS                                  | TP                 |                               | NR    | NR        | NR        | NR      | NR  | 0                |
| TSCA                                  | TP                 |                               | NR    | NR        | NR        | NR      | NR  | 0                |
| FTTS                                  | TP                 |                               | NR    | NR        | NR        | NR      | NR  | 0                |
| SSTS                                  | TP                 |                               | NR    | NR        | NR        | NR      | NR  | 0                |
| ICIS                                  | TP                 |                               | NR    | NR        | NR        | NR      | NR  | 0                |
| LUCIS                                 |                    | 0.500                         | 0     | 0         | 0         | NR      | NR  | 0                |
| RADINFO                               | TP                 |                               | NR    | NR        | NR        | NR      | NR  | 0                |
| CDL                                   | TP                 |                               | NR    | NR        | NR        | NR      | NR  | 0                |
| PADS                                  | TP                 |                               | NR    | NR        | NR        | NR      | NR  | 0                |
| MLTS                                  | TP                 |                               | NR    | NR        | NR        | NR      | NR  | 0                |
| MINES                                 |                    | 0.250                         | 0     | 0         | NR        | NR      | NR  | 0                |
| FINDS                                 | TP                 |                               | NR    | NR        | NR        | NR      | NR  | 0                |
| RAATS                                 | TP                 |                               | NR    | NR        | NR        | NR      | NR  | 0                |
| <b><u>STATE AND LOCAL RECORDS</u></b> |                    |                               |       |           |           |         |     |                  |
| State Haz. Waste                      |                    | N/A                           | N/A   | N/A       | N/A       | N/A     | N/A | N/A              |
| Methane Site                          | TP                 |                               | NR    | NR        | NR        | NR      | NR  | 0                |
| State Landfill                        |                    | 0.500                         | 0     | 0         | 0         | NR      | NR  | 0                |
| Methane Investigation                 | TP                 |                               | NR    | NR        | NR        | NR      | NR  | 0                |
| Historical Landfill                   |                    | 0.500                         | 0     | 0         | 0         | NR      | NR  | 0                |
| LUST                                  |                    | 0.500                         | 1     | 0         | 3         | NR      | NR  | 4                |
| CO TRUST                              |                    | 0.500                         | 0     | 0         | 0         | NR      | NR  | 0                |
| UST                                   |                    | 0.250                         | 1     | 1         | NR        | NR      | NR  | 2                |
| AST                                   |                    | 0.250                         | 0     | 0         | NR        | NR      | NR  | 0                |
| CO ERNS                               | TP                 |                               | NR    | NR        | NR        | NR      | NR  | 0                |
| AUL                                   |                    | 0.500                         | 0     | 0         | 0         | NR      | NR  | 0                |

## MAP FINDINGS SUMMARY

| Database                              | Target<br>Property | Search<br>Distance<br>(Miles) | < 1/8 | 1/8 - 1/4 | 1/4 - 1/2 | 1/2 - 1 | > 1 | Total<br>Plotted |
|---------------------------------------|--------------------|-------------------------------|-------|-----------|-----------|---------|-----|------------------|
| VCP                                   |                    | 0.500                         | 0     | 0         | 0         | NR      | NR  | 0                |
| DRYCLEANERS                           |                    | 0.250                         | 0     | 0         | NR        | NR      | NR  | 0                |
| CDL                                   |                    | TP                            | NR    | NR        | NR        | NR      | NR  | 0                |
| NPDES                                 |                    | TP                            | NR    | NR        | NR        | NR      | NR  | 0                |
| AIRS                                  |                    | TP                            | NR    | NR        | NR        | NR      | NR  | 0                |
| UMTRA                                 |                    | 0.500                         | 0     | 0         | 0         | NR      | NR  | 0                |
| ASBESTOS                              |                    | TP                            | NR    | NR        | NR        | NR      | NR  | 0                |
| <b><u>TRIBAL RECORDS</u></b>          |                    |                               |       |           |           |         |     |                  |
| INDIAN RESERV                         |                    | 1.000                         | 0     | 0         | 0         | 0       | NR  | 0                |
| INDIAN LUST                           |                    | 0.500                         | 0     | 0         | 0         | NR      | NR  | 0                |
| INDIAN UST                            |                    | 0.250                         | 0     | 0         | NR        | NR      | NR  | 0                |
| <b><u>EDR PROPRIETARY RECORDS</u></b> |                    |                               |       |           |           |         |     |                  |
| Manufactured Gas Plants               |                    | 1.000                         | 0     | 0         | 0         | 0       | NR  | 0                |

**NOTES:**

TP = Target Property

NR = Not Requested at this Search Distance

Sites may be listed in more than one database

N/A = This State does not maintain a SHWS list. See the Federal CERCLIS list.

MAP FINDINGS

Map ID  
 Direction  
 Distance  
 Distance (ft.)  
 Elevation

Site

Database(s)

EDR ID Number  
 EPA ID Number

**A1**  
**ESE**  
 < 1/8  
 472 ft.

**AGUILARS CONCRETE CORP**  
**823 43RD ST**  
**EVANS, CO 80620**

**UST**    **U003117672**  
           **N/A**

**Site 1 of 2 in cluster A**

**Relative:**  
**Lower**

CO UST:

**Facility Status:    CLOSED**  
 Tank ID:            8552  
 Tank Count:        23653  
 Facility ID:         3118  
 Tank Tag:           '3118-1  
 Tank Capacity:     500  
 Tank Chemical:     4 - Diesel  
 Tank Type:         UST  
 Tank Owner:        Not reported  
 Owner ID:           123  
 Owner Name:        AGUILARS CORP  
 Owner Address:     823 43RD ST  
 Owner City,St,Zip: EVANS, CO 80620  
 Owner County:      WELD

**Facility Status:    CLOSED**  
 Tank ID:            8553  
 Tank Count:        23653  
 Facility ID:         3118  
 Tank Tag:           '3118-2  
 Tank Capacity:     500  
 Tank Chemical:     6 - Used Oil (Waste Oil)  
 Tank Type:         UST  
 Tank Owner:        Not reported  
 Owner ID:           123  
 Owner Name:        AGUILARS CORP  
 Owner Address:     823 43RD ST  
 Owner City,St,Zip: EVANS, CO 80620  
 Owner County:      WELD

**A2**  
**ESE**  
 < 1/8  
 472 ft.

**AGUILAR CONCRETE CORP**  
**823 43RD ST**  
**EVANS, CO 80620**

**LUST**    **S107554691**  
           **N/A**

**Site 2 of 2 in cluster A**

**Relative:**  
**Lower**

CO LUST:

Log Date:            01/13/97  
 Facility Name 2:    AGUILARS CONCRETE CORP  
 Facility Addr 2:    823 43RD ST EVANS CO 80620  
 Event ID:           2912  
**Status:            Closed**

**Actual:**  
**4655 ft.**

Map ID  
Direction  
Distance  
Distance (ft.)  
Elevation    Site

MAP FINDINGS

Database(s)    EDR ID Number  
EPA ID Number

**3**            **EVANS FAST BREAK**  
**WNW**        **1100 42ND ST**  
**1/8-1/4**      **EVANS, CO 80620**  
**791 ft.**

**UST**    **U003932531**  
**N/A**

**Relative:**  
**Higher**

CO UST:

**Actual:**  
**4662 ft.**

**Facility Status:    OPEN**  
Tank ID:            35256  
Tank Count:        14877  
Facility ID:        16085  
Tank Tag:           '16085-1  
Tank Capacity:     12000  
Tank Chemical:    1 - Unleaded Regular (RUL)  
Tank Type:         UST  
Tank Owner:        Not reported  
Owner ID:          20344  
Owner Name:        MOHINDER SINGH  
Owner Address:    1100 42ND ST  
Owner City,St,Zip: EVANS, CO 80620  
Owner County:     WELD

**Facility Status:    OPEN**  
Tank ID:            35257  
Tank Count:        14877  
Facility ID:        16085  
Tank Tag:           '16085-2  
Tank Capacity:     10000  
Tank Chemical:    3 - Unleaded Premium (PUL)  
Tank Type:         UST  
Tank Owner:        Not reported  
Owner ID:          20344  
Owner Name:        MOHINDER SINGH  
Owner Address:    1100 42ND ST  
Owner City,St,Zip: EVANS, CO 80620  
Owner County:     WELD

**Facility Status:    OPEN**  
Tank ID:            35258  
Tank Count:        14877  
Facility ID:        16085  
Tank Tag:           '16085-3  
Tank Capacity:     8000  
Tank Chemical:    4 - Diesel  
Tank Type:         UST  
Tank Owner:        Not reported  
Owner ID:          20344  
Owner Name:        MOHINDER SINGH  
Owner Address:    1100 42ND ST  
Owner City,St,Zip: EVANS, CO 80620  
Owner County:     WELD

**Facility Status:    OPEN**  
Tank ID:            35259  
Tank Count:        14877  
Facility ID:        16085  
Tank Tag:           '16085-4  
Tank Capacity:     8000  
Tank Chemical:    Diesel Dyed #2  
Tank Type:         UST

Map ID  
Direction  
Distance  
Distance (ft.)  
Elevation

MAP FINDINGS

**EVANS FAST BREAK (Continued)**

EDR ID Number  
EPA ID Number

Database(s)

**U003932531**

Tank Owner: Not reported  
Owner ID: 20344  
Owner Name: MOHINDER SINGH  
Owner Address: 1100 42ND ST  
Owner City,St,Zip: EVANS, CO 80620  
Owner County: WELD

**4**  
**WNW**  
**1/4-1/2**  
**1397 ft.**

**YELLOW FREIGHT SYSTEM INC**  
**1300 42ND ST**  
**EVANS, CO 80620**

**RCRA-SQG 1004680100**  
**FINDS COR000005934**  
**LUST**

**Relative:**  
**Higher**

RCRAInfo:  
Owner: YELLOW FREIGHT SYSTEM INC  
(913) 344-5446  
EPA ID: COR000005934  
Contact: SUSAN LO  
(913) 344-5182

**Actual:**  
**4661 ft.**

Classification: Conditionally Exempt Small Quantity Generator  
TSDF Activities: Not reported  
Violation Status: No violations found

**FINDS:**

Other Pertinent Environmental Activity Identified at Site

RCRAInfo is a national information system that supports the Resource Conservation and Recovery Act (RCRA) program through the tracking of events and activities related to facilities that generate, transport, and treat, store, or dispose of hazardous waste. RCRAInfo allows RCRA program staff to track the notification, permit, compliance, and corrective action activities required under RCRA.

**CO LUST:**

Log Date: 11/14/94  
Facility Name 2: Not reported  
Facility Addr 2: 1300 42ND ST EVANS CO 80620  
Event ID: 2171  
**Status: Closed**

**5**  
**North**  
**1/4-1/2**  
**2368 ft.**

**SAUNDERS CHEMICAL COMPANY**  
**3815 W SERVICE RD**  
**EVANS, CO 80620**

**RCRA-SQG 1000310733**  
**FINDS COT000644187**  
**CERC-NFRAP**

**Relative:**  
**Higher**

**Actual:**  
**4659 ft.**

Map ID  
Direction  
Distance  
Distance (ft.)  
Elevation

MAP FINDINGS

**SAUNDERS CHEMICAL COMPANY (Continued)**

EDR ID Number  
EPA ID Number

Database(s)

**1000310733**

RCRAInfo:

Owner: SAUNDERS EQUIPMENT COMPANY  
(999) 999-9999

EPA ID: COT000644187

Contact: STEPHEN MCCARTHY  
(970) 352-0472

Classification: Small Quantity Generator  
TSD Activities: Not reported

Violation Status: No violations found

FINDS:

Other Pertinent Environmental Activity Identified at Site

RCRAInfo is a national information system that supports the Resource Conservation and Recovery Act (RCRA) program through the tracking of events and activities related to facilities that generate, transport, and treat, store, or dispose of hazardous waste. RCRAInfo allows RCRA program staff to track the notification, permit, compliance, and corrective action activities required under RCRA.

CERC-NFRAP:

Site ID: 0800338  
Federal Facility: Not a Federal Facility  
NPL Status: Not on the NPL  
Non NPL Status: NFRAP

CERCLIS-NFRAP Site Contact Name(s):

Contact Name: Pat Smith  
Contact Tel: (303) 312-6082  
Contact Title: Site Assessment Manager (SAM)

Contact Name: Sabrina Forrest  
Contact Tel: (303) 312-6484  
Contact Title: Site Assessment Manager (SAM)

Contact Name: Sabrina Forrest  
Contact Tel: (303) 312-6484  
Contact Title: Site Assessment Manager (SAM)

Site Description: HAZARDOUS MATERIALS STORED: WASTE SULFURIC ACID & CALCIUM CHLORIDE AVERAGING 85% TO 92% ACID. BEGAN OPERATION ON UNKNOWN DATE MANUFACTURING SOIL STABILIZERS. MAY STILL BE ACTIVE.

CERCLIS-NFRAP Assessment History:

Action: DISCOVERY  
Date Started: Not reported  
Date Completed: 08/01/1980  
Priority Level: Not reported

Action: PRELIMINARY ASSESSMENT  
Date Started: Not reported  
Date Completed: 12/01/1984

Map ID  
Direction  
Distance  
Distance (ft.)  
Elevation

MAP FINDINGS

SAUNDERS CHEMICAL COMPANY (Continued)

EDR ID Number  
EPA ID Number

Database(s)

1000310733

Priority Level: NFRAP (No Further Remedial Action Planned)  
Action: ARCHIVE SITE  
Date Started: Not reported  
Date Completed: 12/01/1984  
Priority Level: Not reported

6  
North  
1/4-1/2  
2427 ft.

**TOM MOORE**  
**3809 STATE ST**  
**EVANS, CO 80620**

**LUST U003517899**  
**UST N/A**

Relative:  
Lower

CO LUST:  
Log Date: 12/24/98  
Facility Name 2: Not reported  
Facility Addr 2: 3809 STATE ST EVANS CO 80620  
Event ID: 7112  
**Status: Closed**

Actual:  
4654 ft.

CO UST:  
**Facility Status: CLOSED**  
Tank ID: 32523  
Tank Count: 23653  
Facility ID: 14729  
Tank Tag: '14729-1  
Tank Capacity: 999999999  
Tank Chemical: Z Not Listed  
Tank Type: UST  
Tank Owner: Not reported  
Owner ID: 18062  
Owner Name: TOM MOORE  
Owner Address: 9062 APACHE RD  
Owner City,St,Zip: LONGMONT, CO 80504  
Owner County: WELD

**Facility Status: CLOSED**  
Tank ID: 32524  
Tank Count: 23653  
Facility ID: 14729  
Tank Tag: '14729-2  
Tank Capacity: 999999999  
Tank Chemical: Z Not Listed  
Tank Type: UST  
Tank Owner: Not reported  
Owner ID: 18062  
Owner Name: TOM MOORE  
Owner Address: 9062 APACHE RD  
Owner City,St,Zip: LONGMONT, CO 80504  
Owner County: WELD



MAP FINDINGS

Map ID  
Direction  
Distance  
Distance (ft.)  
Elevation

Site

Database(s)      EDR ID Number  
EPA ID Number

**7**            **AIM NATIONAL LEASE**  
**NNW**        **3817 CARSON AVE**  
**1/4-1/2**      **EVANS, CO 80620**  
**2561 ft.**

**LUST**      **S108084732**  
                 **N/A**

**Relative:**  
**Higher**

CO LUST:

Log Date:        09/15/06  
Facility Name 2: Not reported  
Facility Addr 2: 3817 CARSON AVE EVANS CO 80620  
Event ID:        10205  
**Status:         Open**

**Actual:**  
**4670 ft.**

ORPHAN SUMMARY

| City          | EDR ID     | Site Name                      | Site Address                  | Zip   | Database(s)     |
|---------------|------------|--------------------------------|-------------------------------|-------|-----------------|
| COLORADO CITY | U003120940 | COLORADO CITY CONOCO           | I-25 & HWY 165                | 80645 | UST, AST        |
| LA SALLE      | 1000858218 | CDOT UPRR BRIDGE PROJECT       | HWY 81 MP 261.34 TO MP 262.16 | 80645 | RCRA-SQG, FINDS |
| LA SALLE      | U003116748 | H & S IRRIGATION               | 23275 HWY 85                  | 80645 | LUST, UST       |
| WELD COUNTY   | S105437778 | BEOOMFIELD COMPOSTING FACILITY | 5 MI SE OF LASALLE            |       | SWF/LF          |

# GOVERNMENT RECORDS SEARCHED / DATA CURRENCY TRACKING

To maintain currency of the following federal and state databases, EDR contacts the appropriate governmental agency on a monthly or quarterly basis, as required.

**Number of Days to Update:** Provides confirmation that EDR is reporting records that have been updated within 90 days from the date the government agency made the information available to the public.

## **FEDERAL RECORDS**

### **NPL: National Priority List**

National Priorities List (Superfund). The NPL is a subset of CERCLIS and identifies over 1,200 sites for priority cleanup under the Superfund Program. NPL sites may encompass relatively large areas. As such, EDR provides polygon coverage for over 1,000 NPL site boundaries produced by EPA's Environmental Photographic Interpretation Center (EPIC) and regional EPA offices.

|   |  |
|---|--|
| Date of Government Version: 09/27/2006  | Source: EPA                            |
| Date Data Arrived at EDR: 11/01/2006    | Telephone: N/A                         |
| Date Made Active in Reports: 11/22/2006 | Last EDR Contact: 01/31/2007           |
| Number of Days to Update: 21            | Next Scheduled EDR Contact: 04/30/2007 |
|   | Data Release Frequency: Quarterly      |

### **NPL Site Boundaries**

Sources:

EPA's Environmental Photographic Interpretation Center (EPIC)  
Telephone: 202-564-7333

EPA Region 1  
Telephone 617-918-1143

EPA Region 6  
Telephone: 214-655-6659

EPA Region 3  
Telephone 215-814-5418

EPA Region 7  
Telephone: 913-551-7247

EPA Region 4  
Telephone 404-562-8033

EPA Region 8  
Telephone: 303-312-6774

EPA Region 5  
Telephone 312-886-6686

EPA Region 9  
Telephone: 415-947-4246

EPA Region 10  
Telephone 206-553-8665

### **Proposed NPL: Proposed National Priority List Sites**

A site that has been proposed for listing on the National Priorities List through the issuance of a proposed rule in the Federal Register. EPA then accepts public comments on the site, responds to the comments, and places on the NPL those sites that continue to meet the requirements for listing.

|   |  |
|---|--|
| Date of Government Version: 09/27/2006  | Source: EPA                            |
| Date Data Arrived at EDR: 11/01/2006    | Telephone: N/A                         |
| Date Made Active in Reports: 11/22/2006 | Last EDR Contact: 11/01/2006           |
| Number of Days to Update: 21            | Next Scheduled EDR Contact: 01/29/2007 |
|   | Data Release Frequency: Quarterly      |

### **DELISTED NPL: National Priority List Deletions**

The National Oil and Hazardous Substances Pollution Contingency Plan (NCP) establishes the criteria that the EPA uses to delete sites from the NPL. In accordance with 40 CFR 300.425.(e), sites may be deleted from the NPL where no further response is appropriate.

|   |  |
|---|--|
| Date of Government Version: 09/27/2006  | Source: EPA                            |
| Date Data Arrived at EDR: 11/01/2006    | Telephone: N/A                         |
| Date Made Active in Reports: 11/22/2006 | Last EDR Contact: 01/31/2007           |
| Number of Days to Update: 21            | Next Scheduled EDR Contact: 04/30/2007 |
|   | Data Release Frequency: Quarterly      |

# GOVERNMENT RECORDS SEARCHED / DATA CURRENCY TRACKING

## **NPL RECOVERY:** Federal Superfund Liens

Federal Superfund Liens. Under the authority granted the USEPA by CERCLA of 1980, the USEPA has the authority to file liens against real property in order to recover remedial action expenditures or when the property owner received notification of potential liability. USEPA compiles a listing of filed notices of Superfund Liens.

|   |   |
|---|---|
| Date of Government Version: 10/15/1991  | Source: EPA                               |
| Date Data Arrived at EDR: 02/02/1994    | Telephone: 202-564-4267                   |
| Date Made Active in Reports: 03/30/1994 | Last EDR Contact: 11/17/2006              |
| Number of Days to Update: 56            | Next Scheduled EDR Contact: 02/19/2007    |
|   | Data Release Frequency: No Update Planned |

## **CERCLIS:** Comprehensive Environmental Response, Compensation, and Liability Information System

CERCLIS contains data on potentially hazardous waste sites that have been reported to the USEPA by states, municipalities, private companies and private persons, pursuant to Section 103 of the Comprehensive Environmental Response, Compensation, and Liability Act (CERCLA). CERCLIS contains sites which are either proposed to or on the National Priorities List (NPL) and sites which are in the screening and assessment phase for possible inclusion on the NPL.

|   |  |
|---|--|
| Date of Government Version: 11/28/2006  | Source: EPA                            |
| Date Data Arrived at EDR: 12/19/2006    | Telephone: 703-603-8960                |
| Date Made Active in Reports: 01/29/2007 | Last EDR Contact: 12/19/2006           |
| Number of Days to Update: 41            | Next Scheduled EDR Contact: 03/19/2007 |
|   | Data Release Frequency: Quarterly      |

## **CERCLIS-NFRAP:** CERCLIS No Further Remedial Action Planned

Archived sites are sites that have been removed and archived from the inventory of CERCLIS sites. Archived status indicates that, to the best of EPA's knowledge, assessment at a site has been completed and that EPA has determined no further steps will be taken to list this site on the National Priorities List (NPL), unless information indicates this decision was not appropriate or other considerations require a recommendation for listing at a later time. This decision does not necessarily mean that there is no hazard associated with a given site; it only means that, based upon available information, the location is not judged to be a potential NPL site.

|   |  |
|---|--|
| Date of Government Version: 10/10/2006  | Source: EPA                            |
| Date Data Arrived at EDR: 10/25/2006    | Telephone: 703-603-8960                |
| Date Made Active in Reports: 11/22/2006 | Last EDR Contact: 12/18/2006           |
| Number of Days to Update: 28            | Next Scheduled EDR Contact: 03/19/2007 |
|   | Data Release Frequency: Quarterly      |

## **CORRACTS:** Corrective Action Report

CORRACTS identifies hazardous waste handlers with RCRA corrective action activity.

|   |  |
|---|--|
| Date of Government Version: 09/27/2006  | Source: EPA                            |
| Date Data Arrived at EDR: 10/11/2006    | Telephone: 800-424-9346                |
| Date Made Active in Reports: 12/13/2006 | Last EDR Contact: 12/04/2006           |
| Number of Days to Update: 63            | Next Scheduled EDR Contact: 03/05/2007 |
|   | Data Release Frequency: Quarterly      |

## **RCRA:** Resource Conservation and Recovery Act Information

## GOVERNMENT RECORDS SEARCHED / DATA CURRENCY TRACKING

RCRAInfo is EPA's comprehensive information system, providing access to data supporting the Resource Conservation and Recovery Act (RCRA) of 1976 and the Hazardous and Solid Waste Amendments (HSWA) of 1984. RCRAInfo replaces the data recording and reporting abilities of the Resource Conservation and Recovery Information System (RCRIS). The database includes selective information on sites which generate, transport, store, treat and/or dispose of hazardous waste as defined by the Resource Conservation and Recovery Act (RCRA). Conditionally exempt small quantity generators (CESQGs) generate less than 100 kg of hazardous waste, or less than 1 kg of acutely hazardous waste per month. Small quantity generators (SQGs) generate between 100 kg and 1,000 kg of hazardous waste per month. Large quantity generators (LQGs) generate over 1,000 kilograms (kg) of hazardous waste, or over 1 kg of acutely hazardous waste per month. Transporters are individuals or entities that move hazardous waste from the generator off-site to a facility that can recycle, treat, store, or dispose of the waste. TSDFs treat, store, or dispose of the waste.

|   |  |
|---|--|
| Date of Government Version: 06/13/2006  | Source: EPA                            |
| Date Data Arrived at EDR: 06/28/2006    | Telephone: 800-424-9346                |
| Date Made Active in Reports: 08/23/2006 | Last EDR Contact: 01/10/2007           |
| Number of Days to Update: 56            | Next Scheduled EDR Contact: 02/19/2007 |
|   | Data Release Frequency: Quarterly      |

### **ERNS:** Emergency Response Notification System

Emergency Response Notification System. ERNS records and stores information on reported releases of oil and hazardous substances.

|   |   |
|---|---|
| Date of Government Version: 12/31/2005  | Source: National Response Center, United States Coast Guard |
| Date Data Arrived at EDR: 01/12/2006    | Telephone: 202-260-2342                                     |
| Date Made Active in Reports: 02/21/2006 | Last EDR Contact: 01/24/2007                                |
| Number of Days to Update: 40            | Next Scheduled EDR Contact: 04/23/2007                      |
|   | Data Release Frequency: Annually                            |

### **HMIRS:** Hazardous Materials Information Reporting System

Hazardous Materials Incident Report System. HMIRS contains hazardous material spill incidents reported to DOT.

|   |   |
|---|---|
| Date of Government Version: 08/01/2006  | Source: U.S. Department of Transportation |
| Date Data Arrived at EDR: 10/18/2006    | Telephone: 202-366-4555                   |
| Date Made Active in Reports: 11/22/2006 | Last EDR Contact: 01/17/2007              |
| Number of Days to Update: 35            | Next Scheduled EDR Contact: 04/16/2007    |
|   | Data Release Frequency: Annually          |

### **US ENG CONTROLS:** Engineering Controls Sites List

A listing of sites with engineering controls in place. Engineering controls include various forms of caps, building foundations, liners, and treatment methods to create pathway elimination for regulated substances to enter environmental media or effect human health.

|   |   |
|---|---|
| Date of Government Version: 10/18/2006  | Source: Environmental Protection Agency |
| Date Data Arrived at EDR: 12/14/2006    | Telephone: 703-603-8905                 |
| Date Made Active in Reports: 01/11/2007 | Last EDR Contact: 01/02/2007            |
| Number of Days to Update: 28            | Next Scheduled EDR Contact: 04/02/2007  |
|   | Data Release Frequency: Varies          |

### **US INST CONTROL:** Sites with Institutional Controls

A listing of sites with institutional controls in place. Institutional controls include administrative measures, such as groundwater use restrictions, construction restrictions, property use restrictions, and post remediation care requirements intended to prevent exposure to contaminants remaining on site. Deed restrictions are generally required as part of the institutional controls.

|   |   |
|---|---|
| Date of Government Version: 10/18/2006  | Source: Environmental Protection Agency |
| Date Data Arrived at EDR: 12/14/2006    | Telephone: 703-603-8905                 |
| Date Made Active in Reports: 01/11/2007 | Last EDR Contact: 01/02/2007            |
| Number of Days to Update: 28            | Next Scheduled EDR Contact: 04/02/2007  |
|   | Data Release Frequency: Varies          |

# GOVERNMENT RECORDS SEARCHED / DATA CURRENCY TRACKING

## **DOD:** Department of Defense Sites

This data set consists of federally owned or administered lands, administered by the Department of Defense, that have any area equal to or greater than 640 acres of the United States, Puerto Rico, and the U.S. Virgin Islands.

|   |  |
|---|--|
| Date of Government Version: 12/31/2005  | Source: USGS                           |
| Date Data Arrived at EDR: 11/10/2006    | Telephone: 703-692-8801                |
| Date Made Active in Reports: 01/11/2007 | Last EDR Contact: 02/08/2007           |
| Number of Days to Update: 62            | Next Scheduled EDR Contact: 05/07/2007 |
|   | Data Release Frequency: Semi-Annually  |

## **FUDS:** Formerly Used Defense Sites

The listing includes locations of Formerly Used Defense Sites properties where the US Army Corps of Engineers is actively working or will take necessary cleanup actions.

|   |  |
|---|--|
| Date of Government Version: 12/31/2005  | Source: U.S. Army Corps of Engineers   |
| Date Data Arrived at EDR: 09/20/2006    | Telephone: 202-528-4285                |
| Date Made Active in Reports: 11/22/2006 | Last EDR Contact: 01/02/2007           |
| Number of Days to Update: 63            | Next Scheduled EDR Contact: 04/02/2007 |
|   | Data Release Frequency: Varies         |

## **US BROWNFIELDS:** A Listing of Brownfields Sites

Included in the listing are brownfields properties addresses by Cooperative Agreement Recipients and brownfields properties addressed by Targeted Brownfields Assessments. Targeted Brownfields Assessments-EPA's Targeted Brownfields Assessments (TBA) program is designed to help states, tribes, and municipalities--especially those without EPA Brownfields Assessment Demonstration Pilots--minimize the uncertainties of contamination often associated with brownfields. Under the TBA program, EPA provides funding and/or technical assistance for environmental assessments at brownfields sites throughout the country. Targeted Brownfields Assessments supplement and work with other efforts under EPA's Brownfields Initiative to promote cleanup and redevelopment of brownfields. Cooperative Agreement Recipients--States, political subdivisions, territories, and Indian tribes become Brownfields Cleanup Revolving Loan Fund (BCRLF) cooperative agreement recipients when they enter into BCRLF cooperative agreements with the U.S. EPA. EPA selects BCRLF cooperative agreement recipients based on a proposal and application process. BCRLF cooperative agreement recipients must use EPA funds provided through BCRLF cooperative agreement for specified brownfields-related cleanup activities.

|   |   |
|---|---|
| Date of Government Version: 10/17/2006  | Source: Environmental Protection Agency |
| Date Data Arrived at EDR: 10/20/2006    | Telephone: 202-566-2777                 |
| Date Made Active in Reports: 12/13/2006 | Last EDR Contact: 12/11/2006            |
| Number of Days to Update: 54            | Next Scheduled EDR Contact: 03/12/2007  |
|   | Data Release Frequency: Semi-Annually   |

## **CONSENT:** Superfund (CERCLA) Consent Decrees

Major legal settlements that establish responsibility and standards for cleanup at NPL (Superfund) sites. Released periodically by United States District Courts after settlement by parties to litigation matters.

|   |   |
|---|---|
| Date of Government Version: 12/14/2004  | Source: Department of Justice, Consent Decree Library |
| Date Data Arrived at EDR: 02/15/2005    | Telephone: Varies                                     |
| Date Made Active in Reports: 04/25/2005 | Last EDR Contact: 02/06/2007                          |
| Number of Days to Update: 69            | Next Scheduled EDR Contact: 04/23/2007                |
|   | Data Release Frequency: Varies                        |

## **ROD:** Records Of Decision

Record of Decision. ROD documents mandate a permanent remedy at an NPL (Superfund) site containing technical and health information to aid in the cleanup.

|   |  |
|---|--|
| Date of Government Version: 10/07/2006  | Source: EPA                            |
| Date Data Arrived at EDR: 10/13/2006    | Telephone: 703-416-0223                |
| Date Made Active in Reports: 12/13/2006 | Last EDR Contact: 01/22/2007           |
| Number of Days to Update: 61            | Next Scheduled EDR Contact: 04/02/2007 |
|   | Data Release Frequency: Annually       |

# GOVERNMENT RECORDS SEARCHED / DATA CURRENCY TRACKING

## **UMTRA:** Uranium Mill Tailings Sites

Uranium ore was mined by private companies for federal government use in national defense programs. When the mills shut down, large piles of the sand-like material (mill tailings) remain after uranium has been extracted from the ore. Levels of human exposure to radioactive materials from the piles are low; however, in some cases tailings were used as construction materials before the potential health hazards of the tailings were recognized.

|   |  |
|---|--|
| Date of Government Version: 12/31/2005  | Source: Department of Energy           |
| Date Data Arrived at EDR: 11/08/2006    | Telephone: 505-845-0011                |
| Date Made Active in Reports: 01/29/2007 | Last EDR Contact: 12/18/2006           |
| Number of Days to Update: 82            | Next Scheduled EDR Contact: 03/19/2007 |
|   | Data Release Frequency: Varies         |

## **ODI:** Open Dump Inventory

An open dump is defined as a disposal facility that does not comply with one or more of the Part 257 or Part 258 Subtitle D Criteria.

|   |   |
|---|---|
| Date of Government Version: 06/30/1985  | Source: Environmental Protection Agency   |
| Date Data Arrived at EDR: 08/09/2004    | Telephone: 800-424-9346                   |
| Date Made Active in Reports: 09/17/2004 | Last EDR Contact: 06/09/2004              |
| Number of Days to Update: 39            | Next Scheduled EDR Contact: N/A           |
|   | Data Release Frequency: No Update Planned |

## **TRIS:** Toxic Chemical Release Inventory System

Toxic Release Inventory System. TRIS identifies facilities which release toxic chemicals to the air, water and land in reportable quantities under SARA Title III Section 313.

|   |  |
|---|--|
| Date of Government Version: 12/31/2004  | Source: EPA                            |
| Date Data Arrived at EDR: 06/22/2006    | Telephone: 202-566-0250                |
| Date Made Active in Reports: 08/23/2006 | Last EDR Contact: 12/19/2006           |
| Number of Days to Update: 62            | Next Scheduled EDR Contact: 03/19/2007 |
|   | Data Release Frequency: Annually       |

## **TSCA:** Toxic Substances Control Act

Toxic Substances Control Act. TSCA identifies manufacturers and importers of chemical substances included on the TSCA Chemical Substance Inventory list. It includes data on the production volume of these substances by plant site.

|   |  |
|---|--|
| Date of Government Version: 12/31/2002  | Source: EPA                            |
| Date Data Arrived at EDR: 04/14/2006    | Telephone: 202-260-5521                |
| Date Made Active in Reports: 05/30/2006 | Last EDR Contact: 01/15/2007           |
| Number of Days to Update: 46            | Next Scheduled EDR Contact: 04/16/2007 |
|   | Data Release Frequency: Every 4 Years  |

## **FTTS:** FIFRA/ TSCA Tracking System - FIFRA (Federal Insecticide, Fungicide, & Rodenticide Act)/TSCA (Toxic Substances Control Act)

FTTS tracks administrative cases and pesticide enforcement actions and compliance activities related to FIFRA, TSCA and EPCRA (Emergency Planning and Community Right-to-Know Act). To maintain currency, EDR contacts the Agency on a quarterly basis.

|   |   |
|---|---|
| Date of Government Version: 10/19/2006  | Source: EPA/Office of Prevention, Pesticides and Toxic Substances |
| Date Data Arrived at EDR: 10/27/2006    | Telephone: 202-566-1667   |
| Date Made Active in Reports: 11/22/2006 | Last EDR Contact: 12/18/2006                                      |
| Number of Days to Update: 26            | Next Scheduled EDR Contact: 03/19/2007                            |
|   | Data Release Frequency: Quarterly                                 |

## **FTTS INSP:** FIFRA/ TSCA Tracking System - FIFRA (Federal Insecticide, Fungicide, & Rodenticide Act)/TSCA (Toxic Substances Control Act)

|   |  |
|---|--|
| Date of Government Version: 10/19/2006  | Source: EPA                            |
| Date Data Arrived at EDR: 10/27/2006    | Telephone: 202-566-1667                |
| Date Made Active in Reports: 11/22/2006 | Last EDR Contact: 12/18/2006           |
| Number of Days to Update: 26            | Next Scheduled EDR Contact: 03/19/2007 |
|   | Data Release Frequency: Quarterly      |

# GOVERNMENT RECORDS SEARCHED / DATA CURRENCY TRACKING

## **SSTS:** Section 7 Tracking Systems

Section 7 of the Federal Insecticide, Fungicide and Rodenticide Act, as amended (92 Stat. 829) requires all registered pesticide-producing establishments to submit a report to the Environmental Protection Agency by March 1st each year. Each establishment must report the types and amounts of pesticides, active ingredients and devices being produced, and those having been produced and sold or distributed in the past year.

|   |  |
|---|--|
| Date of Government Version: 12/31/2004  | Source: EPA                            |
| Date Data Arrived at EDR: 05/11/2006    | Telephone: 202-564-4203                |
| Date Made Active in Reports: 05/22/2006 | Last EDR Contact: 01/29/2007           |
| Number of Days to Update: 11            | Next Scheduled EDR Contact: 04/16/2007 |
|   | Data Release Frequency: Annually       |

## **ICIS:** Integrated Compliance Information System

The Integrated Compliance Information System (ICIS) supports the information needs of the national enforcement and compliance program as well as the unique needs of the National Pollutant Discharge Elimination System (NPDES) program.

|   |   |
|---|---|
| Date of Government Version: 02/13/2006  | Source: Environmental Protection Agency |
| Date Data Arrived at EDR: 04/21/2006    | Telephone: 202-564-5088                 |
| Date Made Active in Reports: 05/11/2006 | Last EDR Contact: 01/15/2007            |
| Number of Days to Update: 20            | Next Scheduled EDR Contact: 04/16/2007  |
|   | Data Release Frequency: Quarterly       |

## **CDL:** Clandestine Drug Labs

A listing of clandestine drug lab locations. The U.S. Department of Justice ("the Department") provides this web site as a public service. It contains addresses of some locations where law enforcement agencies reported they found chemicals or other items that indicated the presence of either clandestine drug laboratories or dumpsites. In most cases, the source of the entries is not the Department, and the Department has not verified the entry and does not guarantee its accuracy. Members of the public must verify the accuracy of all entries by, for example, contacting local law enforcement and local health departments.

|   |   |
|---|---|
| Date of Government Version: 12/01/2006  | Source: Drug Enforcement Administration |
| Date Data Arrived at EDR: 01/08/2007    | Telephone: 202-307-1000                 |
| Date Made Active in Reports: 01/11/2007 | Last EDR Contact: 01/08/2007            |
| Number of Days to Update: 3             | Next Scheduled EDR Contact: 03/26/2007  |
|   | Data Release Frequency: Quarterly       |

## **RADINFO:** Radiation Information Database

The Radiation Information Database (RADINFO) contains information about facilities that are regulated by U.S. Environmental Protection Agency (EPA) regulations for radiation and radioactivity.

|   |   |
|---|---|
| Date of Government Version: 11/03/2006  | Source: Environmental Protection Agency |
| Date Data Arrived at EDR: 11/03/2006    | Telephone: 202-343-9775                 |
| Date Made Active in Reports: 01/11/2007 | Last EDR Contact: 01/31/2007            |
| Number of Days to Update: 69            | Next Scheduled EDR Contact: 04/30/2007  |
|   | Data Release Frequency: Quarterly       |

## **LUCIS:** Land Use Control Information System

LUCIS contains records of land use control information pertaining to the former Navy Base Realignment and Closure properties.

|   |  |
|---|--|
| Date of Government Version: 12/09/2005  | Source: Department of the Navy         |
| Date Data Arrived at EDR: 12/11/2006    | Telephone: 843-820-7326                |
| Date Made Active in Reports: 01/11/2007 | Last EDR Contact: 12/11/2006           |
| Number of Days to Update: 31            | Next Scheduled EDR Contact: 03/12/2007 |
|   | Data Release Frequency: Varies         |

## **PADS:** PCB Activity Database System

PCB Activity Database. PADS identifies generators, transporters, commercial storers and/or brokers and disposers of PCB's who are required to notify the EPA of such activities.



# GOVERNMENT RECORDS SEARCHED / DATA CURRENCY TRACKING

Date of Government Version: 10/17/2006  
Date Data Arrived at EDR: 11/29/2006  
Date Made Active in Reports: 01/11/2007  
Number of Days to Update: 43

Source: EPA  
Telephone: 202-566-0500  
Last EDR Contact: 02/09/2007  
Next Scheduled EDR Contact: 05/07/2007  
Data Release Frequency: Annually

## **MLTS:** Material Licensing Tracking System

MLTS is maintained by the Nuclear Regulatory Commission and contains a list of approximately 8,100 sites which possess or use radioactive materials and which are subject to NRC licensing requirements. To maintain currency, EDR contacts the Agency on a quarterly basis.

Date of Government Version: 10/19/2006  
Date Data Arrived at EDR: 10/31/2006  
Date Made Active in Reports: 12/13/2006  
Number of Days to Update: 43

Source: Nuclear Regulatory Commission  
Telephone: 301-415-7169  
Last EDR Contact: 01/02/2007  
Next Scheduled EDR Contact: 04/02/2007  
Data Release Frequency: Quarterly

## **MINES:** Mines Master Index File

Contains all mine identification numbers issued for mines active or opened since 1971. The data also includes violation information.

Date of Government Version: 11/15/2006  
Date Data Arrived at EDR: 12/28/2006  
Date Made Active in Reports: 01/29/2007  
Number of Days to Update: 32

Source: Department of Labor, Mine Safety and Health Administration  
Telephone: 303-231-5959  
Last EDR Contact: 12/28/2006  
Next Scheduled EDR Contact: 03/26/2007  
Data Release Frequency: Semi-Annually

## **FINDS:** Facility Index System/Facility Registry System

Facility Index System. FINDS contains both facility information and 'pointers' to other sources that contain more detail. EDR includes the following FINDS databases in this report: PCS (Permit Compliance System), AIRS (Aerometric Information Retrieval System), DOCKET (Enforcement Docket used to manage and track information on civil judicial enforcement cases for all environmental statutes), FURS (Federal Underground Injection Control), C-DOCKET (Criminal Docket System used to track criminal enforcement actions for all environmental statutes), FFIS (Federal Facilities Information System), STATE (State Environmental Laws and Statutes), and PADS (PCB Activity Data System).

Date of Government Version: 10/11/2006  
Date Data Arrived at EDR: 10/18/2006  
Date Made Active in Reports: 12/13/2006  
Number of Days to Update: 56

Source: EPA  
Telephone: N/A  
Last EDR Contact: 01/02/2007  
Next Scheduled EDR Contact: 04/02/2007  
Data Release Frequency: Quarterly

## **RAATS:** RCRA Administrative Action Tracking System

RCRA Administration Action Tracking System. RAATS contains records based on enforcement actions issued under RCRA pertaining to major violators and includes administrative and civil actions brought by the EPA. For administration actions after September 30, 1995, data entry in the RAATS database was discontinued. EPA will retain a copy of the database for historical records. It was necessary to terminate RAATS because a decrease in agency resources made it impossible to continue to update the information contained in the database.

Date of Government Version: 04/17/1995  
Date Data Arrived at EDR: 07/03/1995  
Date Made Active in Reports: 08/07/1995  
Number of Days to Update: 35

Source: EPA  
Telephone: 202-564-4104  
Last EDR Contact: 12/04/2006  
Next Scheduled EDR Contact: 03/05/2007  
Data Release Frequency: No Update Planned

## **BRS:** Biennial Reporting System

The Biennial Reporting System is a national system administered by the EPA that collects data on the generation and management of hazardous waste. BRS captures detailed data from two groups: Large Quantity Generators (LQG) and Treatment, Storage, and Disposal Facilities.

# GOVERNMENT RECORDS SEARCHED / DATA CURRENCY TRACKING

Date of Government Version: 12/31/2003  
Date Data Arrived at EDR: 06/17/2005  
Date Made Active in Reports: 08/04/2005  
Number of Days to Update: 48

Source: EPA/NTIS  
Telephone: 800-424-9346  
Last EDR Contact: 02/08/2007  
Next Scheduled EDR Contact: 03/12/2007  
Data Release Frequency: Biennially

## STATE AND LOCAL RECORDS

**SHWS:** This state does not maintain a SHWS list. See the Federal CERCLIS list and Federal NPL list.  
State Hazardous Waste Sites. State hazardous waste site records are the states' equivalent to CERCLIS. These sites may or may not already be listed on the federal CERCLIS list. Priority sites planned for cleanup using state funds (state equivalent of Superfund) are identified along with sites where cleanup will be paid for by potentially responsible parties. Available information varies by state.

Date of Government Version: N/A  
Date Data Arrived at EDR: N/A  
Date Made Active in Reports: N/A  
Number of Days to Update: N/A

Source: Department of Public Health & Environment  
Telephone: 303-692-3300  
Last EDR Contact: 12/18/2006  
Next Scheduled EDR Contact: 03/19/2007  
Data Release Frequency: N/A

### **METHANE SITE:** Methane Site Investigations - Jefferson County 1980

The objectives of the study are to define as closely as possible the boundaries of methane producing solid waste landfills.

Date of Government Version: 12/31/1980  
Date Data Arrived at EDR: 02/13/1995  
Date Made Active in Reports: 04/04/1995  
Number of Days to Update: 50

Source: Jefferson County Health Department  
Telephone: 303-239-7175  
Last EDR Contact: 01/27/1995  
Next Scheduled EDR Contact: N/A  
Data Release Frequency: No Update Planned

### **SWF/LF:** Solid Waste Sites & Facilities

Solid Waste Facilities/Landfill Sites. SWF/LF type records typically contain an inventory of solid waste disposal facilities or landfills in a particular state. Depending on the state, these may be active or inactive facilities or open dumps that failed to meet RCRA Subtitle D Section 4004 criteria for solid waste landfills or disposal sites.

Date of Government Version: 05/22/2006  
Date Data Arrived at EDR: 06/21/2006  
Date Made Active in Reports: 07/26/2006  
Number of Days to Update: 35

Source: Department of Public Health & Environment  
Telephone: 303-692-3300  
Last EDR Contact: 12/08/2006  
Next Scheduled EDR Contact: 03/05/2007  
Data Release Frequency: Annually

### **METHANE INVESTIGATION:** Methane Gas & Swamp Findings

The primary objective of this study was to assess methane gas related hazards at selected landfill sites in Colorado. These sites were selected by the Colorado Department of Health following evaluation of responses received from County and Municipal agencies about completed and existing landfills within their jurisdiction.

Date of Government Version: 03/15/1979  
Date Data Arrived at EDR: 02/13/1995  
Date Made Active in Reports: 04/04/1995  
Number of Days to Update: 50

Source: Department of Health  
Telephone: 303-640-3335  
Last EDR Contact: 01/27/1995  
Next Scheduled EDR Contact: N/A  
Data Release Frequency: No Update Planned

### **HISTORICAL LANDFILL:** Historical Landfill List

Abandoned/Inactive Landfills.

Date of Government Version: 01/31/1993  
Date Data Arrived at EDR: 04/24/1994  
Date Made Active in Reports: 05/30/1994  
Number of Days to Update: 36

Source: Department of Public Health & Environment  
Telephone: 303-692-3300  
Last EDR Contact: 09/05/1996  
Next Scheduled EDR Contact: N/A  
Data Release Frequency: No Update Planned

# GOVERNMENT RECORDS SEARCHED / DATA CURRENCY TRACKING

## **LUST:** Leaking Underground Storage Tank List

Leaking Underground Storage Tank Incident Reports. LUST records contain an inventory of reported leaking underground storage tank incidents. Not all states maintain these records, and the information stored varies by state.

Date of Government Version: 01/03/2007  
Date Data Arrived at EDR: 01/04/2007  
Date Made Active in Reports: 01/31/2007  
Number of Days to Update: 27

Source: Department of Labor and Employment, Oil Inspection Section  
Telephone: 303-318-8521  
Last EDR Contact: 01/03/2007  
Next Scheduled EDR Contact: 04/02/2007  
Data Release Frequency: Quarterly

## **TRUST:** Lust Trust Sites

The listing tracks the reimbursement of costs approved and paid to eligible applicants.

Date of Government Version: 11/28/2006  
Date Data Arrived at EDR: 11/29/2006  
Date Made Active in Reports: 01/04/2007  
Number of Days to Update: 36

Source: Department of Labor and Employment, Oil Inspection Section  
Telephone: 303-318-8521  
Last EDR Contact: 02/01/2007  
Next Scheduled EDR Contact: 04/23/2007  
Data Release Frequency: Varies

## **UST:** Underground Storage Tank Database

Registered Underground Storage Tanks. UST's are regulated under Subtitle I of the Resource Conservation and Recovery Act (RCRA) and must be registered with the state department responsible for administering the UST program. Available information varies by state program.

Date of Government Version: 01/03/2007  
Date Data Arrived at EDR: 01/04/2007  
Date Made Active in Reports: 01/31/2007  
Number of Days to Update: 27

Source: Department of Labor and Employment, Oil Inspection Section  
Telephone: 303-318-8521  
Last EDR Contact: 01/03/2007  
Next Scheduled EDR Contact: 04/02/2007  
Data Release Frequency: Quarterly

## **AST:** Aboveground Tank List

Aboveground storage tank locations.

Date of Government Version: 01/03/2007  
Date Data Arrived at EDR: 01/04/2007  
Date Made Active in Reports: 01/31/2007  
Number of Days to Update: 27

Source: Department of Labor and Employment, Oil Inspection Section  
Telephone: 303-318-8521  
Last EDR Contact: 01/04/2007  
Next Scheduled EDR Contact: 04/02/2007  
Data Release Frequency: Semi-Annually

## **CO ERNS:** Spills Database

State reported spills.

Date of Government Version: 10/23/2006  
Date Data Arrived at EDR: 11/03/2006  
Date Made Active in Reports: 11/22/2006  
Number of Days to Update: 19

Source: Department of Public Health and Environmental  
Telephone: 303-692-2000  
Last EDR Contact: 02/12/2007  
Next Scheduled EDR Contact: 04/30/2007  
Data Release Frequency: Quarterly

## **AUL:** Environmental Real Covenants List

Activity and use limitations include both engineering controls and institutional controls. The Colorado Department of Public Health and Environment to approve requests to restrict the future use of a property using an enforceable agreement called an environmental real covenant. When a contaminated site is not cleaned up completely, land use restrictions may be used to ensure that the selected cleanup remedy is adequately protective of human health and the environment.

Date of Government Version: 12/04/2006  
Date Data Arrived at EDR: 12/04/2006  
Date Made Active in Reports: 01/04/2007  
Number of Days to Update: 31

Source: Department of Public Health & Environment  
Telephone: 303-692-3331  
Last EDR Contact: 11/27/2006  
Next Scheduled EDR Contact: 02/26/2007  
Data Release Frequency: Varies

# GOVERNMENT RECORDS SEARCHED / DATA CURRENCY TRACKING

## **VCP:** Voluntary Cleanup & Redevelopment Act Application Tracking Report

The Voluntary Cleanup and Redevelopment Act is intended to permit and encourage voluntary cleanups by providing a method to determine clean-up responsibilities in planning the reuse of property. The VCRA was intended for sites which were not covered by existing regulatory programs.

Date of Government Version: 11/01/2006  
Date Data Arrived at EDR: 11/08/2006  
Date Made Active in Reports: 11/22/2006  
Number of Days to Update: 14

Source: Department of Public Health and Environmental  
Telephone: 303-692-3331  
Last EDR Contact: 01/24/2007  
Next Scheduled EDR Contact: 04/23/2007  
Data Release Frequency: Semi-Annually

## **DRYCLEANERS:** Drycleaner Facilities

A listing of drycleaning facilities.

Date of Government Version: 01/16/2007  
Date Data Arrived at EDR: 01/17/2007  
Date Made Active in Reports: 01/31/2007  
Number of Days to Update: 14

Source: Department of Public Health & Environment  
Telephone: 303-692-3213  
Last EDR Contact: 01/15/2007  
Next Scheduled EDR Contact: 04/16/2007  
Data Release Frequency: Varies

## **CDL:** Meth Lab Locations

Meth lab locations that were reported to the Department of Public Health & Environment.

Date of Government Version: 10/23/2006  
Date Data Arrived at EDR: 11/03/2006  
Date Made Active in Reports: 11/22/2006  
Number of Days to Update: 19

Source: Department of Public Health and Environment  
Telephone: 303-692-3023  
Last EDR Contact: 02/12/2007  
Next Scheduled EDR Contact: 04/30/2007  
Data Release Frequency: Quarterly

## **NPDES:** Permitted Facility Listing

A listing of permitted facilities from the Water Quality Control Division.

Date of Government Version: 11/29/2006  
Date Data Arrived at EDR: 11/29/2006  
Date Made Active in Reports: 01/04/2007  
Number of Days to Update: 36

Source: Department of Public Health & Environment  
Telephone: 303-692-3611  
Last EDR Contact: 11/27/2006  
Next Scheduled EDR Contact: 02/26/2007  
Data Release Frequency: Varies

## **AIRS:** Permitted Facility & Emissions Listing

A listing of Air Pollution Control Division permits and emissions data.

Date of Government Version: 01/08/2007  
Date Data Arrived at EDR: 01/10/2007  
Date Made Active in Reports: 01/31/2007  
Number of Days to Update: 21

Source: Department of Public Health & Environment  
Telephone: 303-692-3213  
Last EDR Contact: 01/02/2007  
Next Scheduled EDR Contact: 04/02/2007  
Data Release Frequency: Varies

## **UMTRA:** Uranium Mill Tailings Sites

There were nine uranium mill tailings sites in Colorado designated for cleanup under the federal Uranium Mill Tailings Radiation Control Act. These nine sites, known commonly as UMTRA sites, were remediated jointly by the State of Colorado and the U.S. Department of Energy during the late 1980's and early 1990's. Mill tailings were removed from 8 of the mill sites and relocated in engineered disposal cells. A disposal cell is designed to encapsulate the material, reduce radon emanation, and prevent the movement of water through the material. At one site, Maybell, CO, the tailings were stabilized in-place at the mill site. After remediation of the tailings was completed, the State and DOE began to investigate the residual impacts to groundwater at the mill sites. The groundwater phase of the UMTRA program is on-going.

Date of Government Version: 06/30/2003  
Date Data Arrived at EDR: 05/26/2004  
Date Made Active in Reports: 06/24/2004  
Number of Days to Update: 29

Source: Department of Public Health & Environment  
Telephone: 970-248-7164  
Last EDR Contact: 12/19/2006  
Next Scheduled EDR Contact: 03/19/2007  
Data Release Frequency: Varies

# GOVERNMENT RECORDS SEARCHED / DATA CURRENCY TRACKING

## **ASBESTOS:** Asbestos Abatement & Demolition Projects

Asbestos abatement and demolition projects by the contractor.

|   |   |
|---|---|
| Date of Government Version: 11/15/2005  | Source: Department of Public Health & Environment |
| Date Data Arrived at EDR: 05/22/2006    | Telephone: 303-692-3100                           |
| Date Made Active in Reports: 06/29/2006 | Last EDR Contact: 01/03/2007                      |
| Number of Days to Update: 38            | Next Scheduled EDR Contact: 03/05/2007            |
|   | Data Release Frequency: Semi-Annually             |

## **TRIBAL RECORDS**

### **INDIAN RESERV:** Indian Reservations

This map layer portrays Indian administered lands of the United States that have any area equal to or greater than 640 acres.

|   |  |
|---|--|
| Date of Government Version: 12/31/2005  | Source: USGS                           |
| Date Data Arrived at EDR: 02/06/2006    | Telephone: 202-208-3710                |
| Date Made Active in Reports: 01/11/2007 | Last EDR Contact: 02/08/2007           |
| Number of Days to Update: 339           | Next Scheduled EDR Contact: 05/07/2007 |
|   | Data Release Frequency: Semi-Annually  |

### **INDIAN LUST R1:** Leaking Underground Storage Tanks on Indian Land

A listing of leaking underground storage tank locations on Indian Land.

|   |  |
|---|--|
| Date of Government Version: 12/01/2006  | Source: EPA Region 1                   |
| Date Data Arrived at EDR: 12/01/2006    | Telephone: 617-918-1313                |
| Date Made Active in Reports: 01/29/2007 | Last EDR Contact: 11/17/2006           |
| Number of Days to Update: 59            | Next Scheduled EDR Contact: 02/19/2007 |
|   | Data Release Frequency: Varies         |

### **INDIAN LUST R8:** Leaking Underground Storage Tanks on Indian Land

LUSTs on Indian land in Colorado, Montana, North Dakota, South Dakota, Utah and Wyoming.

|   |  |
|---|--|
| Date of Government Version: 11/30/2006  | Source: EPA Region 8                   |
| Date Data Arrived at EDR: 12/08/2006    | Telephone: 303-312-6271                |
| Date Made Active in Reports: 01/29/2007 | Last EDR Contact: 11/17/2006           |
| Number of Days to Update: 52            | Next Scheduled EDR Contact: 02/19/2007 |
|   | Data Release Frequency: Quarterly      |

### **INDIAN LUST R10:** Leaking Underground Storage Tanks on Indian Land

LUSTs on Indian land in Alaska, Idaho, Oregon and Washington.

|   |  |
|---|--|
| Date of Government Version: 11/21/2006  | Source: EPA Region 10                  |
| Date Data Arrived at EDR: 12/08/2006    | Telephone: 206-553-2857                |
| Date Made Active in Reports: 01/29/2007 | Last EDR Contact: 11/17/2006           |
| Number of Days to Update: 52            | Next Scheduled EDR Contact: 02/19/2007 |
|   | Data Release Frequency: Quarterly      |

### **INDIAN LUST R9:** Leaking Underground Storage Tanks on Indian Land

LUSTs on Indian land in Arizona, California, New Mexico and Nevada

|   |   |
|---|---|
| Date of Government Version: 12/19/2006  | Source: Environmental Protection Agency |
| Date Data Arrived at EDR: 12/19/2006    | Telephone: 415-972-3372                 |
| Date Made Active in Reports: 01/29/2007 | Last EDR Contact: 11/17/2006            |
| Number of Days to Update: 41            | Next Scheduled EDR Contact: 02/19/2007  |
|   | Data Release Frequency: Quarterly       |

### **INDIAN LUST R7:** Leaking Underground Storage Tanks on Indian Land

LUSTs on Indian land in Iowa, Kansas, and Nebraska

|   |  |
|---|--|
| Date of Government Version: 09/06/2006  | Source: EPA Region 7                   |
| Date Data Arrived at EDR: 10/04/2006    | Telephone: 913-551-7003                |
| Date Made Active in Reports: 11/08/2006 | Last EDR Contact: 11/17/2006           |
| Number of Days to Update: 35            | Next Scheduled EDR Contact: 02/19/2007 |
|   | Data Release Frequency: Varies         |

# GOVERNMENT RECORDS SEARCHED / DATA CURRENCY TRACKING

## **INDIAN LUST R4:** Leaking Underground Storage Tanks on Indian Land

LUSTs on Indian land in Florida, Minnesota, Mississippi and North Carolina.

|   |  |
|---|--|
| Date of Government Version: 08/24/2006  | Source: EPA Region 4                   |
| Date Data Arrived at EDR: 09/11/2006    | Telephone: 404-562-8677                |
| Date Made Active in Reports: 11/08/2006 | Last EDR Contact: 11/17/2006           |
| Number of Days to Update: 58            | Next Scheduled EDR Contact: 02/19/2007 |
|   | Data Release Frequency: Semi-Annually  |

## **INDIAN LUST R6:** Leaking Underground Storage Tanks on Indian Land

LUSTs on Indian land in New Mexico and Oklahoma.

|   |  |
|---|--|
| Date of Government Version: 01/04/2005  | Source: EPA Region 6                   |
| Date Data Arrived at EDR: 01/21/2005    | Telephone: 214-665-6597                |
| Date Made Active in Reports: 02/28/2005 | Last EDR Contact: 11/17/2006           |
| Number of Days to Update: 38            | Next Scheduled EDR Contact: 02/19/2007 |
|   | Data Release Frequency: Varies         |

## **INDIAN UST R4:** Underground Storage Tanks on Indian Land

|   |  |
|---|--|
| Date of Government Version: 08/24/2006  | Source: EPA Region 4                   |
| Date Data Arrived at EDR: 09/11/2006    | Telephone: 404-562-9424                |
| Date Made Active in Reports: 11/08/2006 | Last EDR Contact: 11/17/2006           |
| Number of Days to Update: 58            | Next Scheduled EDR Contact: 02/19/2007 |
|   | Data Release Frequency: Semi-Annually  |

## **INDIAN UST R5:** Underground Storage Tanks on Indian Land

|   |  |
|---|--|
| Date of Government Version: 12/02/2004  | Source: EPA Region 5                   |
| Date Data Arrived at EDR: 12/29/2004    | Telephone: 312-886-6136                |
| Date Made Active in Reports: 02/04/2005 | Last EDR Contact: 11/17/2006           |
| Number of Days to Update: 37            | Next Scheduled EDR Contact: 02/19/2007 |
|   | Data Release Frequency: Varies         |

## **INDIAN UST R8:** Underground Storage Tanks on Indian Land

|   |  |
|---|--|
| Date of Government Version: 11/30/2006  | Source: EPA Region 8                   |
| Date Data Arrived at EDR: 12/08/2006    | Telephone: 303-312-6137                |
| Date Made Active in Reports: 01/29/2007 | Last EDR Contact: 11/17/2006           |
| Number of Days to Update: 52            | Next Scheduled EDR Contact: 02/19/2007 |
|   | Data Release Frequency: Quarterly      |

## **INDIAN UST R10:** Underground Storage Tanks on Indian Land

|   |  |
|---|--|
| Date of Government Version: 11/21/2006  | Source: EPA Region 10                  |
| Date Data Arrived at EDR: 12/08/2006    | Telephone: 206-553-2857                |
| Date Made Active in Reports: 01/29/2007 | Last EDR Contact: 11/17/2006           |
| Number of Days to Update: 52            | Next Scheduled EDR Contact: 02/19/2007 |
|   | Data Release Frequency: Quarterly      |

## **INDIAN UST R1:** Underground Storage Tanks on Indian Land

A listing of underground storage tank locations on Indian Land.

|   |  |
|---|--|
| Date of Government Version: 12/01/2006  | Source: EPA, Region 1                  |
| Date Data Arrived at EDR: 12/01/2006    | Telephone: 617-918-1313                |
| Date Made Active in Reports: 01/29/2007 | Last EDR Contact: 11/17/2006           |
| Number of Days to Update: 59            | Next Scheduled EDR Contact: 02/19/2007 |
|   | Data Release Frequency: Varies         |

## **INDIAN UST R6:** Underground Storage Tanks on Indian Land

# GOVERNMENT RECORDS SEARCHED / DATA CURRENCY TRACKING

Date of Government Version: 01/11/2007  
Date Data Arrived at EDR: 01/12/2007  
Date Made Active in Reports: 01/29/2007  
Number of Days to Update: 17

Source: EPA Region 6  
Telephone: 214-665-7591  
Last EDR Contact: 11/17/2006  
Next Scheduled EDR Contact: 02/19/2007  
Data Release Frequency: Semi-Annually

## **INDIAN UST R9:** Underground Storage Tanks on Indian Land

Date of Government Version: 12/19/2006  
Date Data Arrived at EDR: 12/19/2006  
Date Made Active in Reports: 01/29/2007  
Number of Days to Update: 41

Source: EPA Region 9  
Telephone: 415-972-3368  
Last EDR Contact: 11/17/2006  
Next Scheduled EDR Contact: 02/19/2007  
Data Release Frequency: Quarterly

## **INDIAN UST R7:** Underground Storage Tanks on Indian Land

Date of Government Version: 09/06/2006  
Date Data Arrived at EDR: 10/04/2006  
Date Made Active in Reports: 11/08/2006  
Number of Days to Update: 35

Source: EPA Region 7  
Telephone: 913-551-7003  
Last EDR Contact: 11/17/2006  
Next Scheduled EDR Contact: 02/19/2007  
Data Release Frequency: Varies

## **EDR PROPRIETARY RECORDS**

### **Manufactured Gas Plants:** EDR Proprietary Manufactured Gas Plants

The EDR Proprietary Manufactured Gas Plant Database includes records of coal gas plants (manufactured gas plants) compiled by EDR's researchers. Manufactured gas sites were used in the United States from the 1800's to 1950's to produce a gas that could be distributed and used as fuel. These plants used whale oil, rosin, coal, or a mixture of coal, oil, and water that also produced a significant amount of waste. Many of the byproducts of the gas production, such as coal tar (oily waste containing volatile and non-volatile chemicals), sludges, oils and other compounds are potentially hazardous to human health and the environment. The byproduct from this process was frequently disposed of directly at the plant site and can remain or spread slowly, serving as a continuous source of soil and groundwater contamination.

Date of Government Version: N/A  
Date Data Arrived at EDR: N/A  
Date Made Active in Reports: N/A  
Number of Days to Update: N/A

Source: EDR, Inc.  
Telephone: N/A  
Last EDR Contact: N/A  
Next Scheduled EDR Contact: N/A  
Data Release Frequency: No Update Planned

## **COUNTY RECORDS**

### **ADAMS COUNTY:**

#### **Summary Report on Methane Gas Hazards and Surveys Conducted on Domestic and Demolition Landfills in Adams County**

As of May 8, 1978, all known landfills or dumping sites in the Adams County area have been surveyed.

Date of Government Version: 05/08/1978  
Date Data Arrived at EDR: 02/16/1995  
Date Made Active in Reports: 04/04/1995  
Number of Days to Update: 47

Source: Tri-County Health Department  
Telephone: 303-761-1340  
Last EDR Contact: 01/27/1995  
Next Scheduled EDR Contact: N/A  
Data Release Frequency: No Update Planned

### **ARAPAHOE COUNTY:**

#### **A Survey of Landfills in Arapahoe County**

A survey of Arapahoe County was conducted from August through November, 1977, of all open and closed landfills and dumpsites in the county. Each of the sites found was classified as domestic or demolition.

# GOVERNMENT RECORDS SEARCHED / DATA CURRENCY TRACKING

Date of Government Version: 12/31/1978  
Date Data Arrived at EDR: 02/16/1995  
Date Made Active in Reports: 04/04/1995  
Number of Days to Update: 47

Source: Tri-County Health Department  
Telephone: 303-761-1340  
Last EDR Contact: 01/27/1995  
Next Scheduled EDR Contact: N/A  
Data Release Frequency: No Update Planned

## BOULDER COUNTY:

### Old Landfill Sites

Date of Government Version: 05/01/1986  
Date Data Arrived at EDR: 11/14/1995  
Date Made Active in Reports: 12/07/1995  
Number of Days to Update: 23

Source: Boulder County Health Department  
Telephone: 303-441-1182  
Last EDR Contact: 01/30/1998  
Next Scheduled EDR Contact: N/A  
Data Release Frequency: No Update Planned

## DENVER COUNTY:

### Landfills in Denver County

Date of Government Version: 12/01/1994  
Date Data Arrived at EDR: 12/28/1994  
Date Made Active in Reports: 01/31/1995  
Number of Days to Update: 34

Source: City and County of Denver  
Telephone: 303-436-7300  
Last EDR Contact: 12/18/1994  
Next Scheduled EDR Contact: N/A  
Data Release Frequency: No Update Planned

## DOUGLAS COUNTY:

### Douglas County Landfill Key

Date of Government Version: 06/12/1991  
Date Data Arrived at EDR: 02/16/1995  
Date Made Active in Reports: 04/04/1995  
Number of Days to Update: 47

Source: Tri-County Health Department  
Telephone: 303-761-1340  
Last EDR Contact: 01/27/1995  
Next Scheduled EDR Contact: N/A  
Data Release Frequency: No Update Planned

## PUEBLO COUNTY:

### Designated Disposal & Landfill Sites

Only inert materials. Asphalt, cement, dirt & rock unless otherwise specified. These sites are no longer active.

Date of Government Version: 04/30/1990  
Date Data Arrived at EDR: 11/16/1995  
Date Made Active in Reports: 12/07/1995  
Number of Days to Update: 21

Source: Pueblo City-County Health Department  
Telephone: 719-583-4300  
Last EDR Contact: 11/13/1995  
Next Scheduled EDR Contact: N/A  
Data Release Frequency: No Update Planned

## TRI COUNTY:

### Tri-County Area Solid Waste Facilities List (Adams, Arapahoe and Douglas Counties)

Closed Domestic Landfills in Adams County, Closed Domestic Landfills in Arapahoe County, Closed Demolition Landfills in Arapahoe County, Closed Domestic Landfills in Douglas County.

Date of Government Version: 10/15/1983  
Date Data Arrived at EDR: 02/16/1995  
Date Made Active in Reports: 04/04/1995  
Number of Days to Update: 47

Source: Tri-County Health Department  
Telephone: 303-761-1340  
Last EDR Contact: 01/27/1995  
Next Scheduled EDR Contact: N/A  
Data Release Frequency: No Update Planned

## WELD COUNTY:



# GOVERNMENT RECORDS SEARCHED / DATA CURRENCY TRACKING

## Solid Waste Facilities in Weld County

Date of Government Version: 03/01/2006  
Date Data Arrived at EDR: 03/27/2006  
Date Made Active in Reports: 04/24/2006  
Number of Days to Update: 28

Source: Weld County Department of Public Health  
Telephone: 970-304-6415  
Last EDR Contact: 12/06/2006  
Next Scheduled EDR Contact: 03/05/2007  
Data Release Frequency: No Update Planned

## OTHER DATABASE(S)

Depending on the geographic area covered by this report, the data provided in these specialty databases may or may not be complete. For example, the existence of wetlands information data in a specific report does not mean that all wetlands in the area covered by the report are included. Moreover, the absence of any reported wetlands information does not necessarily mean that wetlands do not exist in the area covered by the report.

### **CT MANIFEST:** Hazardous Waste Manifest Data

Facility and manifest data. Manifest is a document that lists and tracks hazardous waste from the generator through transporters to a tsd facility.

Date of Government Version: 12/31/2004  
Date Data Arrived at EDR: 02/17/2006  
Date Made Active in Reports: 04/07/2006  
Number of Days to Update: 49

Source: Department of Environmental Protection  
Telephone: 860-424-3375  
Last EDR Contact: 12/11/2006  
Next Scheduled EDR Contact: 03/12/2007  
Data Release Frequency: Annually

### **NY MANIFEST:** Facility and Manifest Data

Manifest is a document that lists and tracks hazardous waste from the generator through transporters to a TSD facility.

Date of Government Version: 10/26/2006  
Date Data Arrived at EDR: 11/29/2006  
Date Made Active in Reports: 01/05/2007  
Number of Days to Update: 37

Source: Department of Environmental Conservation  
Telephone: 518-402-8651  
Last EDR Contact: 11/29/2006  
Next Scheduled EDR Contact: 02/26/2007  
Data Release Frequency: Annually

### **PA MANIFEST:** Manifest Information

Hazardous waste manifest information.

Date of Government Version: 12/31/2005  
Date Data Arrived at EDR: 03/17/2006  
Date Made Active in Reports: 06/06/2006  
Number of Days to Update: 81

Source: Department of Environmental Protection  
Telephone: N/A  
Last EDR Contact: 12/11/2006  
Next Scheduled EDR Contact: 03/12/2007  
Data Release Frequency: Annually

### **WI MANIFEST:** Manifest Information

Hazardous waste manifest information.

Date of Government Version: 12/31/2005  
Date Data Arrived at EDR: 03/17/2006  
Date Made Active in Reports: 05/02/2006  
Number of Days to Update: 46

Source: Department of Natural Resources  
Telephone: N/A  
Last EDR Contact: 02/06/2007  
Next Scheduled EDR Contact: 04/09/2007  
Data Release Frequency: Annually

**Oil/Gas Pipelines:** This data was obtained by EDR from the USGS in 1994. It is referred to by USGS as GeoData Digital Line Graphs from 1:100,000-Scale Maps. It was extracted from the transportation category including some oil, but primarily gas pipelines.

### **Electric Power Transmission Line Data**

Source: PennWell Corporation  
Telephone: (800) 823-6277

This map includes information copyrighted by PennWell Corporation. This information is provided on a best effort basis and PennWell Corporation does not guarantee its accuracy nor warrant its fitness for any particular purpose. Such information has been reprinted with the permission of PennWell.

# GOVERNMENT RECORDS SEARCHED / DATA CURRENCY TRACKING

**Sensitive Receptors:** There are individuals deemed sensitive receptors due to their fragile immune systems and special sensitivity to environmental discharges. These sensitive receptors typically include the elderly, the sick, and children. While the location of all sensitive receptors cannot be determined, EDR indicates those buildings and facilities - schools, daycares, hospitals, medical centers, and nursing homes - where individuals who are sensitive receptors are likely to be located.

**AHA Hospitals:**

Source: American Hospital Association, Inc.

Telephone: 312-280-5991

The database includes a listing of hospitals based on the American Hospital Association's annual survey of hospitals.

**Medical Centers: Provider of Services Listing**

Source: Centers for Medicare & Medicaid Services

Telephone: 410-786-3000

A listing of hospitals with Medicare provider number, produced by Centers of Medicare & Medicaid Services, a federal agency within the U.S. Department of Health and Human Services.

**Nursing Homes**

Source: National Institutes of Health

Telephone: 301-594-6248

Information on Medicare and Medicaid certified nursing homes in the United States.

**Public Schools**

Source: National Center for Education Statistics

Telephone: 202-502-7300

The National Center for Education Statistics' primary database on elementary and secondary public education in the United States. It is a comprehensive, annual, national statistical database of all public elementary and secondary schools and school districts, which contains data that are comparable across all states.

**Private Schools**

Source: National Center for Education Statistics

Telephone: 202-502-7300

The National Center for Education Statistics' primary database on private school locations in the United States.

**Daycare Centers: Daycare Listing**

Source: Department of Human Services

Telephone: 303-866-5958

**Flood Zone Data:** This data, available in select counties across the country, was obtained by EDR in 1999 from the Federal Emergency Management Agency (FEMA). Data depicts 100-year and 500-year flood zones as defined by FEMA.

**NWI:** National Wetlands Inventory. This data, available in select counties across the country, was obtained by EDR in 2002 and 2005 from the U.S. Fish and Wildlife Service.

**State Wetlands Data: Riparian Vegetation Data**

Source: Division of Wildlife

Telephone: 970-416-3360

**STREET AND ADDRESS INFORMATION**

© 2007 Tele Atlas North America, Inc. All rights reserved. This material is proprietary and the subject of copyright protection and other intellectual property rights owned by or licensed to Tele Atlas North America, Inc. The use of this material is subject to the terms of a license agreement. You will be held liable for any unauthorized copying or disclosure of this material.

## GEOCHECK<sup>®</sup> - PHYSICAL SETTING SOURCE ADDENDUM

### TARGET PROPERTY ADDRESS

COMMUTER BUS STATION  
COMMUTER BUS STATION  
EVANS, CO 80620

### TARGET PROPERTY COORDINATES

|                               |                           |
|-------------------------------|---------------------------|
| Latitude (North):             | 40.36910 - 40° 22' 8.8"   |
| Longitude (West):             | 104.6943 - 104° 41' 39.5" |
| Universal Tranverse Mercator: | Zone 13                   |
| UTM X (Meters):               | 525954.1                  |
| UTM Y (Meters):               | 4468559.0                 |
| Elevation:                    | 4657 ft. above sea level  |

### USGS TOPOGRAPHIC MAP

|                       |                       |
|-----------------------|-----------------------|
| Target Property Map:  | 40104-C6 LA SALLE, CO |
| Most Recent Revision: | 1975                  |
| North Map:            | 40104-D6 GREELEY, CO  |
| Most Recent Revision: | 1975                  |

EDR's GeoCheck Physical Setting Source Addendum is provided to assist the environmental professional in forming an opinion about the impact of potential contaminant migration.

Assessment of the impact of contaminant migration generally has two principle investigative components:

1. Groundwater flow direction, and
2. Groundwater flow velocity.

Groundwater flow direction may be impacted by surface topography, hydrology, hydrogeology, characteristics of the soil, and nearby wells. Groundwater flow velocity is generally impacted by the nature of the geologic strata.

# GEOCHECK® - PHYSICAL SETTING SOURCE SUMMARY

## GROUNDWATER FLOW DIRECTION INFORMATION

Groundwater flow direction for a particular site is best determined by a qualified environmental professional using site-specific well data. If such data is not reasonably ascertainable, it may be necessary to rely on other sources of information, such as surface topographic information, hydrologic information, hydrogeologic data collected on nearby properties, and regional groundwater flow information (from deep aquifers).

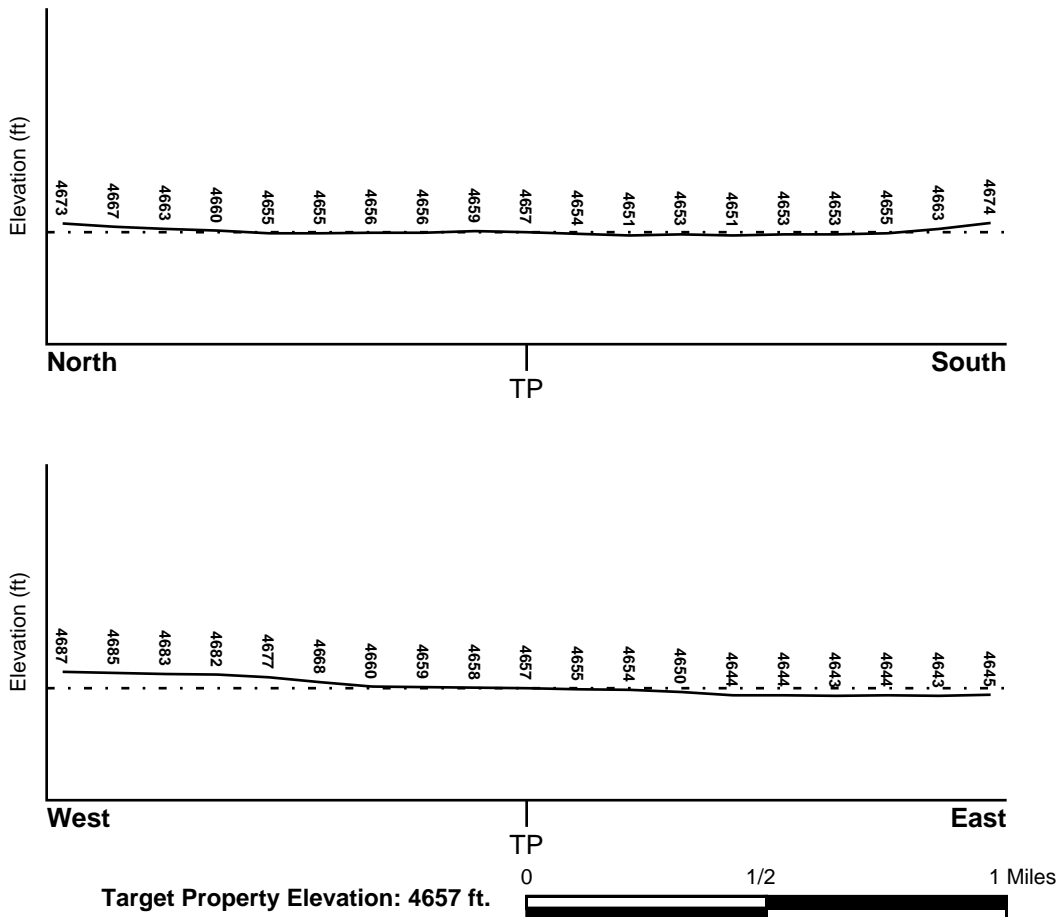
## TOPOGRAPHIC INFORMATION

Surface topography may be indicative of the direction of surficial groundwater flow. This information can be used to assist the environmental professional in forming an opinion about the impact of nearby contaminated properties or, should contamination exist on the target property, what downgradient sites might be impacted.

## TARGET PROPERTY TOPOGRAPHY

General Topographic Gradient: General SE

## SURROUNDING TOPOGRAPHY: ELEVATION PROFILES



Source: Topography has been determined from the USGS 7.5' Digital Elevation Model and should be evaluated on a relative (not an absolute) basis. Relative elevation information between sites of close proximity should be field verified.

# GEOCHECK® - PHYSICAL SETTING SOURCE SUMMARY

## HYDROLOGIC INFORMATION

Surface water can act as a hydrologic barrier to groundwater flow. Such hydrologic information can be used to assist the environmental professional in forming an opinion about the impact of nearby contaminated properties or, should contamination exist on the target property, what downgradient sites might be impacted.

Refer to the Physical Setting Source Map following this summary for hydrologic information (major waterways and bodies of water).

## FEMA FLOOD ZONE

|                               |                                   |
|-------------------------------|-----------------------------------|
| <u>Target Property County</u> | <u>FEMA Flood Electronic Data</u> |
| WELD, CO                      | Not Available                     |

Flood Plain Panel at Target Property: Not Reported

Additional Panels in search area: Not Reported

## NATIONAL WETLAND INVENTORY

|                                    |                                     |
|------------------------------------|-------------------------------------|
| <u>NWI Quad at Target Property</u> | <u>NWI Electronic Data Coverage</u> |
| LA SALLE                           | Not Available                       |

## HYDROGEOLOGIC INFORMATION

Hydrogeologic information obtained by installation of wells on a specific site can often be an indicator of groundwater flow direction in the immediate area. Such hydrogeologic information can be used to assist the environmental professional in forming an opinion about the impact of nearby contaminated properties or, should contamination exist on the target property, what downgradient sites might be impacted.

## AQUIFLOW®

Search Radius: 1.000 Mile.

EDR has developed the AQUIFLOW Information System to provide data on the general direction of groundwater flow at specific points. EDR has reviewed reports submitted by environmental professionals to regulatory authorities at select sites and has extracted the date of the report, groundwater flow direction as determined hydrogeologically, and the depth to water table.

| <u>MAP ID</u> | <u>LOCATION FROM TP</u> | <u>GENERAL DIRECTION GROUNDWATER FLOW</u> |
|---------------|-------------------------|---|
| Not Reported  |                         |   |

## GEOCHECK® - PHYSICAL SETTING SOURCE SUMMARY

### GROUNDWATER FLOW VELOCITY INFORMATION

Groundwater flow velocity information for a particular site is best determined by a qualified environmental professional using site specific geologic and soil strata data. If such data are not reasonably ascertainable, it may be necessary to rely on other sources of information, including geologic age identification, rock stratigraphic unit and soil characteristics data collected on nearby properties and regional soil information. In general, contaminant plumes move more quickly through sandy-gravelly types of soils than silty-clayey types of soils.

### GEOLOGIC INFORMATION IN GENERAL AREA OF TARGET PROPERTY

Geologic information can be used by the environmental professional in forming an opinion about the relative speed at which contaminant migration may be occurring.

#### ROCK STRATIGRAPHIC UNIT

Era: Mesozoic  
System: Cretaceous  
Series: Navarro Group  
Code: uK4 (*decoded above as Era, System & Series*)

#### GEOLOGIC AGE IDENTIFICATION

Category: Stratified Sequence

Geologic Age and Rock Stratigraphic Unit Source: P.G. Schruben, R.E. Arndt and W.J. Bawiec, Geology of the Conterminous U.S. at 1:2,500,000 Scale - a digital representation of the 1974 P.B. King and H.M. Beikman Map, USGS Digital Data Series DDS - 11 (1994).

### DOMINANT SOIL COMPOSITION IN GENERAL AREA OF TARGET PROPERTY

The U.S. Department of Agriculture's (USDA) Soil Conservation Service (SCS) leads the National Cooperative Soil Survey (NCSS) and is responsible for collecting, storing, maintaining and distributing soil survey information for privately owned lands in the United States. A soil map in a soil survey is a representation of soil patterns in a landscape. Soil maps for STATSGO are compiled by generalizing more detailed (SSURGO) soil survey maps. The following information is based on Soil Conservation Service STATSGO data.

Soil Component Name: OLNEY

Soil Surface Texture: fine sandy loam

Hydrologic Group: Class B - Moderate infiltration rates. Deep and moderately deep, moderately well and well drained soils with moderately coarse textures.

Soil Drainage Class: Well drained. Soils have intermediate water holding capacity. Depth to water table is more than 6 feet.

Hydric Status: Soil does not meet the requirements for a hydric soil.

Corrosion Potential - Uncoated Steel: HIGH

Depth to Bedrock Min: > 60 inches

Depth to Bedrock Max: > 60 inches

## GEOCHECK® - PHYSICAL SETTING SOURCE SUMMARY

| Soil Layer Information |           |           |                    |   |   |                           |                        |
|------------------------|-----------|-----------|--------------------|---|---|---------------------------|------------------------|
| Layer                  | Boundary  |           | Soil Texture Class | Classification  |   | Permeability Rate (in/hr) | Soil Reaction (pH)     |
|                        | Upper     | Lower     |                    | AASHTO Group  | Unified Soil  |                           |                        |
| 1                      | 0 inches  | 8 inches  | fine sandy loam    | Granular materials (35 pct. or less passing No. 200), Silty, or Clayey Gravel and Sand. | COARSE-GRAINED SOILS, Sands, Sands with fines, Silty Sand.  | Max: 6.00<br>Min: 0.60    | Max: 7.80<br>Min: 6.60 |
| 2                      | 8 inches  | 16 inches | sandy clay loam    | Silt-Clay Materials (more than 35 pct. passing No. 200), Clayey Soils.                  | COARSE-GRAINED SOILS, Sands, Sands with fines, Clayey sand. | Max: 2.00<br>Min: 0.60    | Max: 7.80<br>Min: 6.60 |
| 3                      | 16 inches | 22 inches | sandy loam         | Silt-Clay Materials (more than 35 pct. passing No. 200), Silty Soils.                   | COARSE-GRAINED SOILS, Sands, Sands with fines, Clayey sand. | Max: 6.00<br>Min: 0.60    | Max: 8.40<br>Min: 7.90 |
| 4                      | 22 inches | 60 inches | fine sandy loam    | Granular materials (35 pct. or less passing No. 200), Silty, or Clayey Gravel and Sand. | COARSE-GRAINED SOILS, Sands, Sands with fines, Silty Sand.  | Max: 6.00<br>Min: 2.00    | Max: 8.40<br>Min: 7.90 |

### OTHER SOIL TYPES IN AREA

Based on Soil Conservation Service STATSGO data, the following additional subordinant soil types may appear within the general area of target property.

Soil Surface Textures: loam  
clay loam  
silt loam  
loamy sand

Surficial Soil Types: loam  
clay loam  
silt loam  
loamy sand

Shallow Soil Types: clay  
clay loam  
silty clay loam  
fine sandy loam

Deeper Soil Types: gravelly - sandy loam  
sandy loam  
sandy clay loam  
silt loam  
loam

# GEOCHECK® - PHYSICAL SETTING SOURCE SUMMARY

unweathered bedrock  
weathered bedrock

## LOCAL / REGIONAL WATER AGENCY RECORDS

EDR Local/Regional Water Agency records provide water well information to assist the environmental professional in assessing sources that may impact ground water flow direction, and in forming an opinion about the impact of contaminant migration on nearby drinking water wells.

## WELL SEARCH DISTANCE INFORMATION

| <u>DATABASE</u>  | <u>SEARCH DISTANCE (miles)</u> |
|------------------|--------------------------------|
| Federal USGS     | 1.000                          |
| Federal FRDS PWS | Nearest PWS within 1 mile      |
| State Database   | 1.000                          |

## **FEDERAL USGS WELL INFORMATION**

| <u>MAP ID</u> | <u>WELL ID</u> | <u>LOCATION FROM TP</u> |
|---------------|----------------|-------------------------|
| 8             | USGS2959381    | 1/4 - 1/2 Mile ESE      |
| 33            | USGS2959374    | 1/2 - 1 Mile SW         |
| 68            | USGS2959259    | 1/2 - 1 Mile NE         |
| 129           | USGS2959345    | 1/2 - 1 Mile SSE        |

## **FEDERAL FRDS PUBLIC WATER SUPPLY SYSTEM INFORMATION**

| <u>MAP ID</u>       | <u>WELL ID</u> | <u>LOCATION FROM TP</u> |
|---------------------|----------------|-------------------------|
| No PWS System Found |                |                         |

Note: PWS System location is not always the same as well location.

## **STATE DATABASE WELL INFORMATION**

| <u>MAP ID</u> | <u>WELL ID</u> | <u>LOCATION FROM TP</u> |
|---------------|----------------|-------------------------|
| A1            | CO10196946     | 1/8 - 1/4 Mile NE       |
| A2            | CO10196947     | 1/8 - 1/4 Mile ENE      |
| 3             | CO10344843     | 1/8 - 1/4 Mile North    |
| B4            | CO10347247     | 1/8 - 1/4 Mile NE       |
| 5             | CO10345835     | 1/4 - 1/2 Mile WSW      |
| B6            | CO10162064     | 1/4 - 1/2 Mile NE       |
| B7            | CO10162063     | 1/4 - 1/2 Mile NE       |
| C9            | CO10218444     | 1/4 - 1/2 Mile WSW      |
| C10           | CO10218443     | 1/4 - 1/2 Mile WSW      |
| D11           | CO10345642     | 1/4 - 1/2 Mile NE       |
| D12           | CO10344875     | 1/4 - 1/2 Mile NE       |



## GEOCHECK® - PHYSICAL SETTING SOURCE SUMMARY

### STATE DATABASE WELL INFORMATION

| MAP ID | WELL ID    | LOCATION<br>FROM TP  |
|--------|------------|----------------------|
| D13    | CO10345706 | 1/4 - 1/2 Mile NE    |
| 14     | CO10346372 | 1/4 - 1/2 Mile NNE   |
| 15     | CO10340238 | 1/4 - 1/2 Mile SW    |
| 16     | CO10342502 | 1/4 - 1/2 Mile SE    |
| E17    | CO10347160 | 1/4 - 1/2 Mile North |
| F18    | CO10016313 | 1/4 - 1/2 Mile SSW   |
| F19    | CO10195964 | 1/4 - 1/2 Mile SSW   |
| E20    | CO10347161 | 1/4 - 1/2 Mile North |
| E21    | CO10341047 | 1/4 - 1/2 Mile North |
| E22    | CO10018421 | 1/4 - 1/2 Mile North |
| 23     | CO10016314 | 1/4 - 1/2 Mile SSW   |
| G24    | CO10346836 | 1/4 - 1/2 Mile NNE   |
| G25    | CO10347146 | 1/4 - 1/2 Mile NNE   |
| E26    | CO10347162 | 1/4 - 1/2 Mile North |
| H27    | CO10016371 | 1/4 - 1/2 Mile NW    |
| H28    | CO10028305 | 1/4 - 1/2 Mile NW    |
| 29     | CO10342123 | 1/2 - 1 Mile West    |
| G30    | CO10112065 | 1/2 - 1 Mile NNE     |
| G31    | CO10272742 | 1/2 - 1 Mile NNE     |
| G32    | CO10344536 | 1/2 - 1 Mile NNE     |
| I34    | CO10269233 | 1/2 - 1 Mile ENE     |
| I35    | CO10009329 | 1/2 - 1 Mile ENE     |
| I36    | CO10344746 | 1/2 - 1 Mile ENE     |
| 37     | CO10340689 | 1/2 - 1 Mile WNW     |
| J38    | CO10108724 | 1/2 - 1 Mile South   |
| J39    | CO10108723 | 1/2 - 1 Mile South   |
| J40    | CO10008492 | 1/2 - 1 Mile South   |
| 41     | CO10347961 | 1/2 - 1 Mile NNE     |
| K42    | CO10202286 | 1/2 - 1 Mile SSE     |
| K43    | CO10202287 | 1/2 - 1 Mile SSE     |
| L44    | CO10340711 | 1/2 - 1 Mile WSW     |
| L45    | CO10340237 | 1/2 - 1 Mile WSW     |
| 46     | CO10340784 | 1/2 - 1 Mile ESE     |
| K47    | CO10198469 | 1/2 - 1 Mile SSE     |
| 48     | CO10340190 | 1/2 - 1 Mile NE      |
| M49    | CO10190597 | 1/2 - 1 Mile SE      |
| 50     | CO10181049 | 1/2 - 1 Mile SSE     |
| M51    | CO10190596 | 1/2 - 1 Mile SE      |
| M52    | CO10190599 | 1/2 - 1 Mile SE      |
| M53    | CO10162173 | 1/2 - 1 Mile SE      |
| M54    | CO10162174 | 1/2 - 1 Mile SE      |
| 55     | CO10346681 | 1/2 - 1 Mile West    |
| M56    | CO10190598 | 1/2 - 1 Mile SE      |
| N57    | CO10243827 | 1/2 - 1 Mile NNW     |
| N58    | CO10243828 | 1/2 - 1 Mile NNW     |
| O59    | CO10010151 | 1/2 - 1 Mile NE      |
| O60    | CO10345701 | 1/2 - 1 Mile NE      |
| O61    | CO10344962 | 1/2 - 1 Mile NE      |
| P62    | CO10245508 | 1/2 - 1 Mile ESE     |
| 63     | CO10344831 | 1/2 - 1 Mile NW      |
| 64     | CO10347987 | 1/2 - 1 Mile NNE     |
| P65    | CO10245507 | 1/2 - 1 Mile ESE     |

## GEOCHECK® - PHYSICAL SETTING SOURCE SUMMARY

### STATE DATABASE WELL INFORMATION

| MAP ID | WELL ID    | LOCATION<br>FROM TP |
|--------|------------|---------------------|
| Q66    | CO10346275 | 1/2 - 1 Mile North  |
| Q67    | CO10020984 | 1/2 - 1 Mile North  |
| R69    | CO10340253 | 1/2 - 1 Mile NNE    |
| R70    | CO10346442 | 1/2 - 1 Mile NNE    |
| R71    | CO10107195 | 1/2 - 1 Mile NNE    |
| T2     | CO10347825 | 1/2 - 1 Mile West   |
| T3     | CO10341588 | 1/2 - 1 Mile West   |
| S74    | CO10344488 | 1/2 - 1 Mile WNW    |
| S75    | CO10343247 | 1/2 - 1 Mile WNW    |
| S76    | CO10345795 | 1/2 - 1 Mile WNW    |
| T77    | CO10347975 | 1/2 - 1 Mile NNE    |
| U78    | CO10344849 | 1/2 - 1 Mile South  |
| U79    | CO10345122 | 1/2 - 1 Mile South  |
| V80    | CO10069631 | 1/2 - 1 Mile WNW    |
| W81    | CO10345248 | 1/2 - 1 Mile WSW    |
| W82    | CO10345659 | 1/2 - 1 Mile WSW    |
| W83    | CO10342670 | 1/2 - 1 Mile WSW    |
| V84    | CO10347678 | 1/2 - 1 Mile WNW    |
| V85    | CO10347218 | 1/2 - 1 Mile WNW    |
| T86    | CO10126158 | 1/2 - 1 Mile NNE    |
| 87     | CO10341001 | 1/2 - 1 Mile SSE    |
| T88    | CO10346371 | 1/2 - 1 Mile NNE    |
| 89     | CO10222656 | 1/2 - 1 Mile SSW    |
| X90    | CO10085887 | 1/2 - 1 Mile NE     |
| X91    | CO10346055 | 1/2 - 1 Mile NE     |
| X92    | CO10346400 | 1/2 - 1 Mile NE     |
| X93    | CO10270079 | 1/2 - 1 Mile NE     |
| X94    | CO10005352 | 1/2 - 1 Mile NE     |
| Y95    | CO10347778 | 1/2 - 1 Mile NW     |
| Z96    | CO10228308 | 1/2 - 1 Mile WSW    |
| AA97   | CO10347773 | 1/2 - 1 Mile West   |
| AA98   | CO10170009 | 1/2 - 1 Mile West   |
| AA99   | CO10170010 | 1/2 - 1 Mile West   |
| AA100  | CO10025795 | 1/2 - 1 Mile West   |
| Y101   | CO10267550 | 1/2 - 1 Mile NW     |
| Y102   | CO10077630 | 1/2 - 1 Mile NW     |
| Y103   | CO10343249 | 1/2 - 1 Mile NW     |
| Y104   | CO10343431 | 1/2 - 1 Mile NW     |
| Y105   | CO10343019 | 1/2 - 1 Mile NW     |
| Y106   | CO10340912 | 1/2 - 1 Mile NW     |
| Y107   | CO10342336 | 1/2 - 1 Mile NW     |
| Z108   | CO10228307 | 1/2 - 1 Mile WSW    |
| Z109   | CO10016312 | 1/2 - 1 Mile WSW    |
| 110    | CO10345219 | 1/2 - 1 Mile South  |
| AB111  | CO10112279 | 1/2 - 1 Mile WNW    |
| AB112  | CO10112278 | 1/2 - 1 Mile WNW    |
| AB113  | CO10344881 | 1/2 - 1 Mile WNW    |
| AB114  | CO10344868 | 1/2 - 1 Mile WNW    |
| AB115  | CO10344465 | 1/2 - 1 Mile WNW    |
| AC116  | CO10148292 | 1/2 - 1 Mile NE     |
| AC117  | CO10148293 | 1/2 - 1 Mile NE     |
| AD118  | CO10269668 | 1/2 - 1 Mile SW     |

# GEOCHECK® - PHYSICAL SETTING SOURCE SUMMARY

## STATE DATABASE WELL INFORMATION

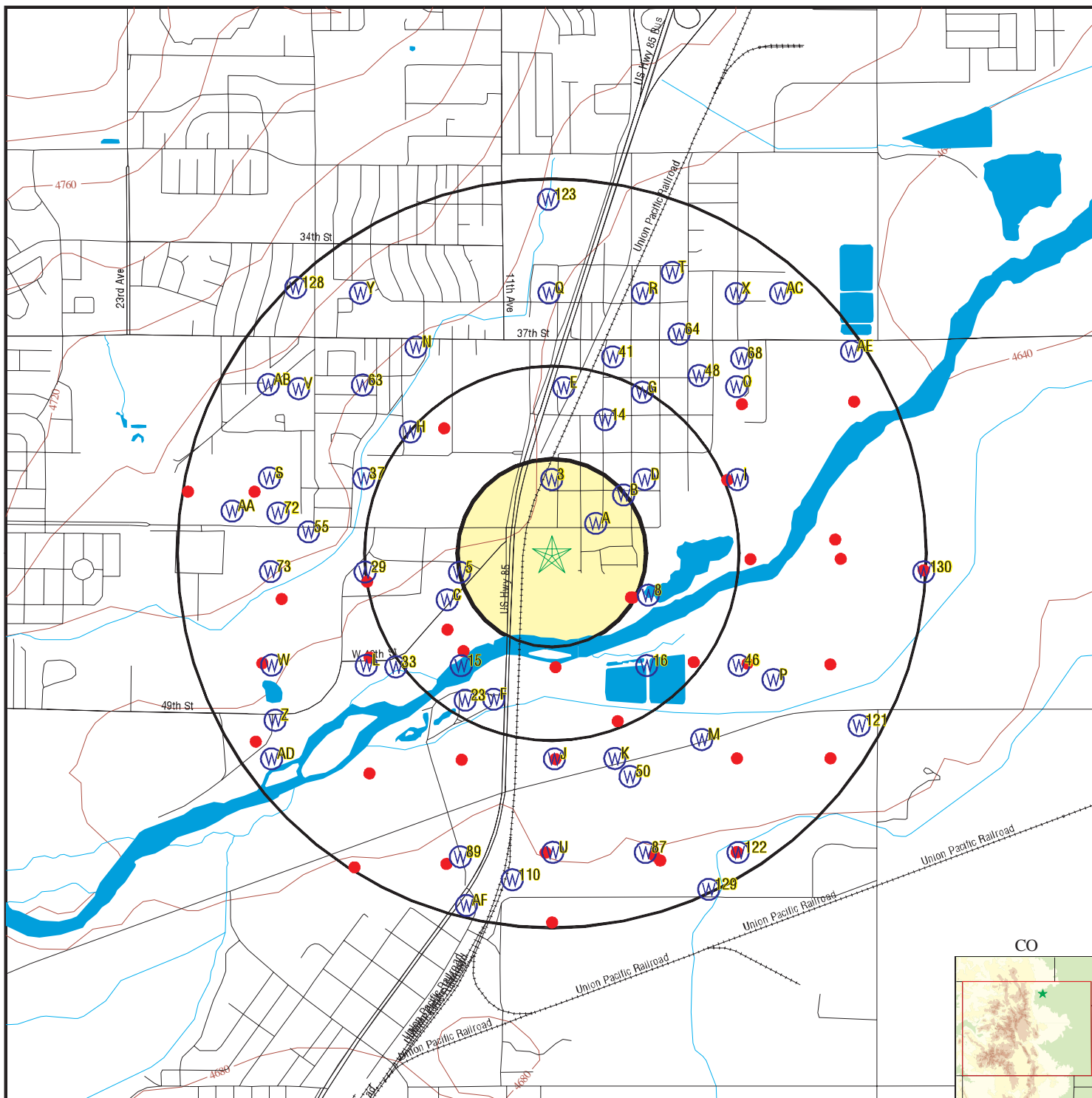
| MAP ID | WELL ID    | LOCATION<br>FROM TP |
|--------|------------|---------------------|
| AD119  | CO10345081 | 1/2 - 1 Mile SW     |
| AD120  | CO10346107 | 1/2 - 1 Mile SW     |
| 121    | CO10224234 | 1/2 - 1 Mile ESE    |
| 122    | CO10340931 | 1/2 - 1 Mile SSE    |
| 123    | CO10269856 | 1/2 - 1 Mile North  |
| AE124  | CO10027475 | 1/2 - 1 Mile NE     |
| AE125  | CO10176915 | 1/2 - 1 Mile NE     |
| AF126  | CO10120040 | 1/2 - 1 Mile SSW    |
| AF127  | CO10120041 | 1/2 - 1 Mile SSW    |
| 128    | CO10347269 | 1/2 - 1 Mile NW     |
| 130    | CO10341226 | 1/2 - 1 Mile East   |

## OTHER STATE DATABASE INFORMATION

### STATE OIL/GAS WELL INFORMATION

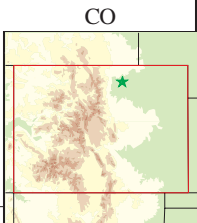
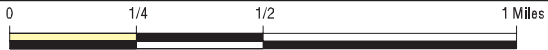
| <u>DISTANCE<br/>FROM TP (Miles)</u> | <u>DISTANCE<br/>FROM TP (Miles)</u> |
|-------------------------------------|-------------------------------------|
| 1/2 - 1 Mile ENE                    | 1/2 - 1 Mile NE                     |
| 1/4 - 1/2 Mile NW                   | 1/2 - 1 Mile ENE                    |
| 1/2 - 1 Mile WNW                    | 1/2 - 1 Mile West                   |
| 1/2 - 1 Mile East                   | 1/2 - 1 Mile East                   |
| 1/2 - 1 Mile East                   | 1/2 - 1 Mile East                   |
| 1/4 - 1/2 Mile West                 | 1/8 - 1/4 Mile ESE                  |
| 1/8 - 1/4 Mile ESE                  | 1/2 - 1 Mile West                   |
| 1/4 - 1/2 Mile SW                   | 1/4 - 1/2 Mile SW                   |
| 1/2 - 1 Mile WSW                    | 1/4 - 1/2 Mile SE                   |
| 1/2 - 1 Mile WSW                    | 1/2 - 1 Mile ESE                    |
| 1/2 - 1 Mile ESE                    | 1/4 - 1/2 Mile South                |
| 1/4 - 1/2 Mile SSE                  | 1/2 - 1 Mile WSW                    |
| 1/2 - 1 Mile SE                     | 1/2 - 1 Mile SE                     |
| 1/2 - 1 Mile South                  | 1/2 - 1 Mile SSW                    |
| 1/2 - 1 Mile SW                     | 1/2 - 1 Mile SSE                    |
| 1/2 - 1 Mile SSE                    | 1/2 - 1 Mile South                  |
| 1/2 - 1 Mile SSE                    | 1/2 - 1 Mile SSE                    |
| 1/2 - 1 Mile SSW                    | 1/2 - 1 Mile SSW                    |
| 1/2 - 1 Mile South                  |                                     |

# PHYSICAL SETTING SOURCE MAP - 01855678.6r



- County Boundary
- Major Roads
- Contour Lines
- Earthquake epicenter, Richter 5 or greater
- Water Wells
- Public Water Supply Wells
- Cluster of Multiple Icons

- Groundwater Flow Direction
- Indeterminate Groundwater Flow at Location
- Groundwater Flow Varies at Location
- Oil, gas or related wells



**SITE NAME:** Commuter Bus Station  
**ADDRESS:** Commuter Bus Station  
 Evans CO 80620  
**LAT/LONG:** 40.3691 / 104.6943

**CLIENT:** Felsburg Holt & Ullevig  
**CONTACT:** Laura Bingham  
**INQUIRY #:** 01855678.6r  
**DATE:** February 12, 2007 5:54 pm

# GEOCHECK® - PHYSICAL SETTING SOURCE MAP FINDINGS

Map ID  
 Direction  
 Distance  
 Elevation

Database      EDR ID Number

**A1**  
**NE**  
**1/8 - 1/4 Mile**  
**Lower**

**CO WELLS      CO10196946**

|              |                           |            |                      |
|--------------|---------------------------|------------|----------------------|
| Full name:   | STOLPE LLOYD S            |            |                      |
| Address:     | 4128 DENVER ST            |            |                      |
| Address2:    | Not Reported              |            |                      |
| City:        | EVANS                     | State:     | CO                   |
| Zip1:        | 80620                     | Zip2:      | 2932                 |
| Phone:       | 9703811501                |            |                      |
| Receipt:     | 0419447A                  |            |                      |
| Division:    | 1                         |            |                      |
| County:      | WELD                      |            |                      |
| Permitno:    | 206728                    |            |                      |
| Permitsuf:   | Not Reported              | Permitrpl: | Not Reported         |
| Actdate:     | 08/05/1997 00:00:00       |            |                      |
| Actcode:     | Well permit issued        |            |                      |
| Water Dist:  | SAND HILLS                | Basin:     | 00                   |
| Mgmt Dist:   | 00                        | Prin Mer:  | Sixth                |
| Range num:   | 0650W                     | Township:  | 050N                 |
| Section num: | 29                        | Seca:      | Not Reported         |
| Qtr160:      | NW                        | Qtr40:     | SW                   |
| Qtr10:       | Not Reported              | Coordsns:  | 2700S                |
| Coordsew:    | 1190W                     | Aquifer1:  | ALL UNNAMED AQUIFERS |
| Aquifer2:    | Not Reported              | Subdiv:    | Not Reported         |
| Lot:         | Not Reported              | Block num: | Not Reported         |
| Filing:      | Not Reported              | Engineer:  | JSG                  |
| Designee:    | Not Reported              | Usecodes:  | Domestic             |
| Driller:     | LR                        | Pumpinst:  | Not Reported         |
| Pidate:      | Not Reported              | Statute:   | 6025                 |
| Statcode:    | Code OC - Undefined       |            |                      |
| Statdate:    | 03/25/2004 00:00:00       |            |                      |
| Npdate:      | 11/28/1997 00:00:00       | Wadate:    | Not Reported         |
| Trancode:    | Code OC - Undefined       |            |                      |
| Trandate:    | 03/25/2004 00:00:00       |            |                      |
| Sadate:      | 12/31/1950 00:00:00       | Sbudate:   | Not Reported         |
| Amdate:      | Not Reported              | Exdate:    | Not Reported         |
| Abrrdate:    | Not Reported              | Abcodate:  | Not Reported         |
| Abreq:       | N                         | Acreft:    | 1                    |
| Tperf:       | 0000                      | Bperf:     | 0000                 |
| Caseno:      | Not Reported              | Yield:     | 15                   |
| Depth:       | 28                        |            |                      |
| Levels:      | 0                         |            |                      |
| Elev:        | 0                         |            |                      |
| Acreirr:     | 0                         |            |                      |
| Comments:    | Not Reported              |            |                      |
| Meter:       | N                         | Wellxref:  | Not Reported         |
| Sb5cmp:      | Not Reported              | Sb5use:    | Not Reported         |
| Ident:       | 00000                     | Wcdate:    | 12/31/1950 00:00:00  |
| Pcdate:      | Not Reported              | Log exist: | N                    |
| Ctl:         | Not Reported              | Origin:    | Not Reported         |
| Qual:        | N                         | User1:     | AOT                  |
| Pyield:      | 15                        |            |                      |
| Pdepth:      | 0                         |            |                      |
| Pacref:      | 0                         | Filler:    | Not Reported         |
| App type:    | Not Reported              |            |                      |
| Well type:   | Exchange and Augmentation |            |                      |

## GEOCHECK® - PHYSICAL SETTING SOURCE MAP FINDINGS

|             |                            |          |              |
|-------------|----------------------------|----------|--------------|
| Valid well: | Y                          | Parcel:  | 0            |
| Ex notice:  | Not Reported               | Wndate:  | Not Reported |
| Utm x:      | 526119                     |          |              |
| Utm y:      | 4468911                    |          |              |
| Loc source: | Spotted from section lines | Site id: | CO10196946   |

**A2  
ENE  
1/8 - 1/4 Mile  
Lower**

**CO WELLS      CO10196947**

|              |                       |            |                      |
|--------------|-----------------------|------------|----------------------|
| Full name:   | JOHNS GARRY W & PAM A |            |                      |
| Address:     | 4125 CENTRAL STREET   |            |                      |
| Address2:    | Not Reported          |            |                      |
| City:        | EVANS                 | State:     | CO                   |
| Zip1:        | 80620                 | Zip2:      | Not Reported         |
| Phone:       | Not Reported          |            |                      |
| Receipt:     | 0419447B              |            |                      |
| Division:    | 1                     |            |                      |
| County:      | WELD                  |            |                      |
| Permitno:    | 206729                |            |                      |
| Permitsuf:   | Not Reported          | Permitrpl: | Not Reported         |
| Actdate:     | 08/05/1997 00:00:00   |            |                      |
| Actcode:     | Well permit issued    |            |                      |
| Water Dist:  | SAND HILLS            | Basin:     | 00                   |
| Mgmt Dist:   | 00                    | Prin Mer:  | Sixth                |
| Range num:   | 0650W                 | Township:  | 050N                 |
| Section num: | 29                    | Seca:      | Not Reported         |
| Qtr160:      | SW                    | Qtr40:     | NE                   |
| Qtr10:       | Not Reported          | Coordsns:  | 2620S                |
| Coordsew:    | 1340W                 | Aquifer1:  | ALL UNNAMED AQUIFERS |
| Aquifer2:    | Not Reported          | Subdiv:    | CITY OF EVANS        |
| Lot:         | 15                    | Block num: | 34                   |
| Filing:      | Not Reported          | Engineer:  | JSG                  |
| Designee:    | Not Reported          | Usecodes:  | Domestic             |
| Driller:     | LR                    | Pumpinst:  | Not Reported         |
| Pidate:      | Not Reported          | Statute:   | 6025                 |
| Statcode:    | Code OC - Undefined   |            |                      |
| Statdate:    | 09/01/1999 00:00:00   |            |                      |
| Npdate:      | 11/28/1997 00:00:00   | Wadate:    | Not Reported         |
| Trancode:    | Code OC - Undefined   |            |                      |
| Trandate:    | 09/01/1999 00:00:00   |            |                      |
| Sadate:      | 12/31/1950 00:00:00   | Sbudate:   | Not Reported         |
| Amdate:      | Not Reported          | Exdate:    | Not Reported         |
| Abrrdate:    | Not Reported          | Abcodate:  | Not Reported         |
| Abreq:       | N                     | Acreft:    | 1                    |
| Tperf:       | 0000                  | Bperf:     | 0000                 |
| Caseno:      | Not Reported          | Yield:     | 15                   |
| Depth:       | 21                    |            |                      |
| Levels:      | 0                     |            |                      |
| Elev:        | 0                     |            |                      |
| Acreirr:     | 7300                  |            |                      |
| Comments:    | lots 16 17 18         |            |                      |
| Meter:       | N                     | Wellxref:  | Not Reported         |
| Sb5cmp:      | Not Reported          | Sb5use:    | Not Reported         |
| Ident:       | 00000                 | Wcdate:    | Not Reported         |

## GEOCHECK® - PHYSICAL SETTING SOURCE MAP FINDINGS

|             |                            |            |              |
|-------------|----------------------------|------------|--------------|
| Pcdate:     | Not Reported               | Log exist: | N            |
| Ctl:        | Not Reported               | Origin:    | Not Reported |
| Qual:       | N                          | User1:     | SCK          |
| Pyield:     | 15                         |            |              |
| Pdepth:     | 0                          |            |              |
| Pacref:     | 0                          | Filler:    | Not Reported |
| App type:   | Not Reported               |            |              |
| Well type:  | Exchange and Augmentation  |            |              |
| Valid well: | Y                          | Parcel:    | 0            |
| Ex notice:  | Not Reported               | Wndate:    | Not Reported |
| Utm x:      | 526165.2                   |            |              |
| Utm y:      | 4468887                    |            |              |
| Loc source: | Spotted from section lines | Site id:   | CO10196947   |

3

**North**  
**1/8 - 1/4 Mile**  
**Lower**

**CO WELLS      CO10344843**

|              |                     |            |                      |
|--------------|---------------------|------------|----------------------|
| Full name:   | MINER INA           |            |                      |
| Address:     | 1201 5TH ST         |            |                      |
| Address2:    | Not Reported        |            |                      |
| City:        | EVANS               | State:     | CO                   |
| Zip1:        | 80620               | Zip2:      | Not Reported         |
| Phone:       | Not Reported        |            |                      |
| Receipt:     | 9063362             |            |                      |
| Division:    | 1                   |            |                      |
| County:      | WELD                |            |                      |
| Permitno:    | 27843               |            |                      |
| Permitsuf:   | Not Reported        | Permitrpl: | Not Reported         |
| Actdate:     | Not Reported        |            |                      |
| Actcode:     | Not Reported        |            |                      |
| Water Dist:  | SAND HILLS          | Basin:     | 00                   |
| Mgmt Dist:   | 00                  | Prin Mer:  | Sixth                |
| Range num:   | 0650W               | Township:  | 050N                 |
| Section num: | 29                  | Seca:      | Not Reported         |
| Qtr160:      | NW                  | Qtr40:     | SW                   |
| Qtr10:       | Not Reported        | Coordsns:  | 0000                 |
| Coordsew:    | 0000                | Aquifer1:  | ALL UNNAMED AQUIFERS |
| Aquifer2:    | Not Reported        | Subdiv:    | Not Reported         |
| Lot:         | Not Reported        | Block num: | Not Reported         |
| Filing:      | Not Reported        | Engineer:  | Not Reported         |
| Designee:    | Not Reported        | Usecodes:  | Domestic             |
| Driller:     | Not Reported        | Pumpinst:  | Not Reported         |
| Pidate:      | Not Reported        | Statute:   | Not Reported         |
| Statcode:    | Not Reported        |            |                      |
| Statdate:    | Not Reported        |            |                      |
| Npdate:      | Not Reported        | Wadate:    | Not Reported         |
| Trancode:    | Not Reported        |            |                      |
| Trandate:    | Not Reported        |            |                      |
| Sadate:      | 07/07/1966 00:00:00 | Sbudate:   | Not Reported         |
| Amdate:      | Not Reported        | Exdate:    | Not Reported         |
| Abrrdate:    | Not Reported        | Abcodate:  | Not Reported         |

## GEOCHECK® - PHYSICAL SETTING SOURCE MAP FINDINGS

|             |                           |            |              |
|-------------|---------------------------|------------|--------------|
| Abreq:      | N                         | Acreft:    | 0            |
| Tperf:      | 0000                      | Bperf:     | 0000         |
| Caseno:     | Not Reported              | Yield:     | 15           |
| Depth:      | 40                        |            |              |
| Levels:     | 9                         |            |              |
| Elev:       | 0                         |            |              |
| Acreirr:    | 0                         |            |              |
| Comments:   | Not Reported              |            |              |
| Meter:      | N                         | Wellxref:  | Not Reported |
| Sb5cmp:     | Not Reported              | Sb5use:    | Not Reported |
| Ident:      | 00000                     | Wcdate:    | Not Reported |
| Pcdate:     | Not Reported              | Log exist: | N            |
| Ctl:        | Not Reported              | Origin:    | Not Reported |
| Qual:       | N                         | User1:     | Not Reported |
| Pyield:     | 0                         |            |              |
| Pdepth:     | 0                         |            |              |
| Pacraft:    | 0                         | Filler:    | Not Reported |
| App type:   | Not Reported              |            |              |
| Well type:  | Exchange and Augmentation |            |              |
| Valid well: | Y                         | Parcel:    | 0            |
| Ex notice:  | Not Reported              | Wndate:    | Not Reported |
| Utm x:      | 525952.2                  |            |              |
| Utm y:      | 4469087                   |            |              |
| Loc source: | Spotted from quarters     | Site id:   | CO10344843   |

**B4  
NE  
1/8 - 1/4 Mile  
Lower**

**CO WELLS      CO10347247**

|              |                   |            |                      |
|--------------|-------------------|------------|----------------------|
| Full name:   | LEADABRAND THELMA |            |                      |
| Address:     | 4018 CENTRAL ST.  |            |                      |
| Address2:    | Not Reported      |            |                      |
| City:        | EVANS             | State:     | CO                   |
| Zip1:        | 80620             | Zip2:      | Not Reported         |
| Phone:       | Not Reported      |            |                      |
| Receipt:     | 9065771           |            |                      |
| Division:    | 1                 |            |                      |
| County:      | WELD              |            |                      |
| Permitno:    | 84897             |            |                      |
| Permitsuf:   | Not Reported      | Permitrpl: | Not Reported         |
| Actdate:     | Not Reported      |            |                      |
| Actcode:     | Not Reported      |            |                      |
| Water Dist:  | SAND HILLS        | Basin:     | 00                   |
| Mgmt Dist:   | 00                | Prin Mer:  | Sixth                |
| Range num:   | 0650W             | Township:  | 050N                 |
| Section num: | 29                | Seca:      | Not Reported         |
| Qtr160:      | NW                | Qtr40:     | SE                   |
| Qtr10:       | Not Reported      | Coordsns:  | 2100N                |
| Coordsew:    | 1500W             | Aquifer1:  | ALL UNNAMED AQUIFERS |
| Aquifer2:    | Not Reported      | Subdiv:    | Not Reported         |
| Lot:         | Not Reported      | Block num: | Not Reported         |
| Filing:      | Not Reported      | Engineer:  | Not Reported         |
| Designee:    | Not Reported      | Usecodes:  | Domestic             |
| Driller:     | Not Reported      | Pumpinst:  | Not Reported         |
| Pidate:      | Not Reported      | Statute:   | Not Reported         |
| Statcode:    | Not Reported      |            |                      |
| Statdate:    | Not Reported      |            |                      |
| Npdate:      | Not Reported      | Wadate:    | Not Reported         |
| Trancode:    | Not Reported      |            |                      |
| Trandate:    | Not Reported      |            |                      |



## GEOCHECK® - PHYSICAL SETTING SOURCE MAP FINDINGS

|             |                            |            |              |
|-------------|----------------------------|------------|--------------|
| Sadate:     | 10/19/1976 00:00:00        | Sbudate:   | Not Reported |
| Amdate:     | Not Reported               | Exdate:    | Not Reported |
| Abrrdate:   | Not Reported               | Abcodate:  | Not Reported |
| Abreq:      | N                          | Acreft:    | 0            |
| Tperf:      | 0000                       | Bperf:     | 0000         |
| Caseno:     | Not Reported               | Yield:     | 15           |
| Depth:      | 76                         |            |              |
| Levels:     | 12                         |            |              |
| Elev:       | 0                          |            |              |
| Acreirr:    | 10                         |            |              |
| Comments:   | Not Reported               |            |              |
| Meter:      | N                          | Wellxref:  | Not Reported |
| Sb5cmp:     | Not Reported               | Sb5use:    | Not Reported |
| Ident:      | 00000                      | Wcdate:    | Not Reported |
| Pcdate:     | Not Reported               | Log exist: | N            |
| Ctl:        | Not Reported               | Origin:    | Not Reported |
| Qual:       | N                          | User1:     | Not Reported |
| Pyield:     | 0                          |            |              |
| Pdepth:     | 0                          |            |              |
| Pacref:     | 0                          | Filler:    | Not Reported |
| App type:   | Not Reported               |            |              |
| Well type:  | Exchange and Augmentation  |            |              |
| Valid well: | Y                          | Parcel:    | 0            |
| Ex notice:  | Not Reported               | Wndate:    | Not Reported |
| Utm x:      | 526210.5                   |            |              |
| Utm y:      | 4469048                    |            |              |
| Loc source: | Spotted from section lines | Site id:   | CO10347247   |

**5**  
**WSW**  
**1/4 - 1/2 Mile**  
**Higher**

**CO WELLS    CO10345835**

|              |                    |            |                      |
|--------------|--------------------|------------|----------------------|
| Full name:   | BRUBACHER EDWARD M |            |                      |
| Address:     | RT 3               |            |                      |
| Address2:    | Not Reported       |            |                      |
| City:        | GREELEY            | State:     | CO                   |
| Zip1:        | 80631              | Zip2:      | Not Reported         |
| Phone:       | Not Reported       |            |                      |
| Receipt:     | 9064356            |            |                      |
| Division:    | 1                  |            |                      |
| County:      | WELD               |            |                      |
| Permitno:    | 43723              |            |                      |
| Permitsuf:   | Not Reported       | Permitrpl: | Not Reported         |
| Actdate:     | Not Reported       |            |                      |
| Actcode:     | Not Reported       |            |                      |
| Water Dist:  | SAND HILLS         | Basin:     | 00                   |
| Mgmt Dist:   | 00                 | Prin Mer:  | Sixth                |
| Range num:   | 0650W              | Township:  | 050N                 |
| Section num: | 30                 | Seca:      | Not Reported         |
| Qtr160:      | SE                 | Qtr40:     | NE                   |
| Qtr10:       | Not Reported       | Coordsns:  | 0000                 |
| Coordsew:    | 0000               | Aquifer1:  | ALL UNNAMED AQUIFERS |
| Aquifer2:    | Not Reported       | Subdiv:    | Not Reported         |
| Lot:         | Not Reported       | Block num: | Not Reported         |

## GEOCHECK® - PHYSICAL SETTING SOURCE MAP FINDINGS

|             |                           |            |              |
|-------------|---------------------------|------------|--------------|
| Filing:     | Not Reported              | Engineer:  | Not Reported |
| Designee:   | Not Reported              | Usecodes:  | Domestic     |
| Driller:    | Not Reported              | Pumpinst:  | Not Reported |
| Pidate:     | Not Reported              | Statute:   | Not Reported |
| Statcode:   | Not Reported              |            |              |
| Statdate:   | Not Reported              |            |              |
| Npdate:     | Not Reported              | Wadate:    | Not Reported |
| Trancode:   | Not Reported              |            |              |
| Trandate:   | Not Reported              |            |              |
| Sadate:     | 11/17/1970 00:00:00       | Sbudate:   | Not Reported |
| Amdate:     | Not Reported              | Exdate:    | Not Reported |
| Abrrdate:   | Not Reported              | Abcodate:  | Not Reported |
| Abreq:      | N                         | Acreft:    | 0            |
| Tperf:      | 0000                      | Bperf:     | 0000         |
| Caseno:     | Not Reported              | Yield:     | 20           |
| Depth:      | 37                        |            |              |
| Levels:     | 11                        |            |              |
| Elev:       | 0                         |            |              |
| Acreirr:    | 0                         |            |              |
| Comments:   | Not Reported              |            |              |
| Meter:      | N                         | Wellxref:  | Not Reported |
| Sb5cmp:     | Not Reported              | Sb5use:    | Not Reported |
| Ident:      | 00000                     | Wcdate:    | Not Reported |
| Pcdate:     | Not Reported              | Log exist: | N            |
| Ctl:        | Not Reported              | Origin:    | Not Reported |
| Qual:       | N                         | User1:     | Not Reported |
| Pyield:     | 0                         |            |              |
| Pdepth:     | 0                         |            |              |
| Pacraft:    | 0                         | Filler:    | Not Reported |
| App type:   | Not Reported              |            |              |
| Well type:  | Exchange and Augmentation |            |              |
| Valid well: | Y                         | Parcel:    | 0            |
| Ex notice:  | Not Reported              | Wndate:    | Not Reported |
| Utm x:      | 525557.9                  |            |              |
| Utm y:      | 4468687                   |            |              |
| Loc source: | Spotted from quarters     | Site id:   | CO10345835   |

**B6**  
**NE**  
**1/4 - 1/2 Mile**  
**Lower**

**CO WELLS      CO10162064**

|             |                     |            |              |
|-------------|---------------------|------------|--------------|
| Full name:  | BECKER MURRAY       |            |              |
| Address:    | 4103 BOULDER ST     |            |              |
| Address2:   | Not Reported        |            |              |
| City:       | EVANS               | State:     | CO           |
| Zip1:       | 80620               | Zip2:      | Not Reported |
| Phone:      | 3033393575          |            |              |
| Receipt:    | 0369889B            |            |              |
| Division:   | 1                   |            |              |
| County:     | WELD                |            |              |
| Permitno:   | 182390              |            |              |
| Permitsuf:  | Not Reported        | Permitrpl: | A            |
| Actdate:    | 05/19/1994 00:00:00 |            |              |
| Actcode:    | Well permit issued  |            |              |
| Water Dist: | SAND HILLS          | Basin:     | 00           |

## GEOCHECK® - PHYSICAL SETTING SOURCE MAP FINDINGS

|              |  |            |                      |
|--------------|--|------------|----------------------|
| Mgmt Dist:   | 00   | Prin Mer:  | Sixth                |
| Range num:   | 0650W  | Township:  | 050N                 |
| Section num: | 29   | Seca:      | Not Reported         |
| Qtr160:      | NW   | Qtr40:     | SE                   |
| Qtr10:       | Not Reported   | Coordsns:  | 2230N                |
| Coordsew:    | 1750W  | Aquifer1:  | ALL UNNAMED AQUIFERS |
| Aquifer2:    | Not Reported   | Subdiv:    | EVANS CITY OF        |
| Lot:         | 1  | Block num: | 33                   |
| Filing:      | Not Reported   | Engineer:  | MAS                  |
| Designee:    | REPLACES LR  | Usecodes:  | Domestic             |
| Driller:     | 857  | Pumpinst:  | Not Reported         |
| Pidate:      | Not Reported   | Statute:   | 6023                 |
| Statcode:    | Application for permit resubmitted to DWR                    |            |                      |
| Statdate:    | 09/08/1994 00:00:00  |            |                      |
| Npdate:      | 10/06/1994 00:00:00  | Wadate:    | 12/27/1994 00:00:00  |
| Trancode:    | Well construction report received                            |            |                      |
| Trandate:    | 01/10/1995 00:00:00  |            |                      |
| Sadate:      | Not Reported   | Sbudate:   | Not Reported         |
| Amdate:      | Not Reported   | Exdate:    | 10/06/1996 00:00:00  |
| Abrrdate:    | Not Reported   | Abcodate:  | Not Reported         |
| Abreq:       | Y  | Acreft:    | 0                    |
| Tperf:       | 0025   | Bperf:     | 0060                 |
| Caseno:      | Not Reported   | Yield:     | 15                   |
| Depth:       | 60   |            |                      |
| Levels:      | 11   |            |                      |
| Elev:        | 0  |            |                      |
| Acreirr:     | 0  |            |                      |
| Comments:    | ALSO 2-3-4-5; RPL 1942 WELL; 0.43 AC PARCEL; 10,000 SQFT IRR |            |                      |
| Meter:       | N  | Wellxref:  | 182390               |
| Sb5cmp:      | Not Reported   | Sb5use:    | Not Reported         |
| Ident:       | 00000  | Wcdate:    | 10/25/1994 00:00:00  |
| Pcdate:      | Not Reported   | Log exist: | N                    |
| Ctl:         | Not Reported   | Origin:    | Not Reported         |
| Qual:        | N  | User1:     | NLH                  |
| Pyield:      | 15   |            |                      |
| Pdepth:      | 40   |            |                      |
| Pacft:       | 1  | Filler:    | Not Reported         |
| App type:    | Not Reported   |            |                      |
| Well type:   | Exchange and Augmentation                                    |            |                      |
| Valid well:  | Y  | Parcel:    | 0                    |
| Ex notice:   | Not Reported   | Wndate:    | Not Reported         |
| Utm x:       | 526287.6   |            |                      |
| Utm y:       | 4469008.5  |            |                      |
| Loc source:  | Spotted from section lines                                   | Site id:   | CO10162064           |

**B7  
NE  
1/4 - 1/2 Mile  
Lower**

**CO WELLS    CO10162063**

Full name:            BECKER MURRAY  
Address:              4103 BOULDER ST  
Address2:            Not Reported

## GEOCHECK® - PHYSICAL SETTING SOURCE MAP FINDINGS

|              |   |            |                      |
|--------------|---|------------|----------------------|
| City:        | EVANS   | State:     | CO                   |
| Zip1:        | 80620   | Zip2:      | Not Reported         |
| Phone:       | 3033393575  |            |                      |
| Receipt:     | 0369889A  |            |                      |
| Division:    | 1   |            |                      |
| County:      | WELD  |            |                      |
| Permitno:    | 182390  |            |                      |
| Permitsuf:   | Not Reported  | Permitrpl: | Not Reported         |
| Actdate:     | 05/19/1994 00:00:00   |            |                      |
| Actcode:     | Well permit issued  |            |                      |
| Water Dist:  | SAND HILLS  | Basin:     | 00                   |
| Mgmt Dist:   | 00  | Prin Mer:  | Sixth                |
| Range num:   | 0650W   | Township:  | 050N                 |
| Section num: | 29  | Seca:      | Not Reported         |
| Qtr160:      | NW  | Qtr40:     | SE                   |
| Qtr10:       | Not Reported  | Coordsns:  | 2230N                |
| Coordsew:    | 1750W   | Aquifer1:  | ALL UNNAMED AQUIFERS |
| Aquifer2:    | Not Reported  | Subdiv:    | EVANS CITY OF        |
| Lot:         | 1   | Block num: | 33                   |
| Filing:      | Not Reported  | Engineer:  | MAS                  |
| Designee:    | Not Reported  | Usecodes:  | Domestic             |
| Driller:     | LR  | Pumpinst:  | Not Reported         |
| Pidate:      | Not Reported  | Statute:   | 6025                 |
| Statcode:    | Application for permit resubmitted to DWR                   |            |                      |
| Statdate:    | 09/08/1994 00:00:00   |            |                      |
| Npdate:      | 10/06/1994 00:00:00   | Wadate:    | Not Reported         |
| Trancode:    | Well permit issued  |            |                      |
| Trandate:    | 10/06/1994 00:00:00   |            |                      |
| Sadate:      | 06/01/1942 00:00:00   | Sbudate:   | Not Reported         |
| Amdate:      | Not Reported  | Exdate:    | Not Reported         |
| Abrrdate:    | Not Reported  | Abcdate:   | Not Reported         |
| Abreq:       | N   | Acreft:    | 1                    |
| Tperf:       | 0000  | Bperf:     | 0000                 |
| Caseno:      | Not Reported  | Yield:     | 15                   |
| Depth:       | 40  |            |                      |
| Levels:      | 0   |            |                      |
| Elev:        | 0   |            |                      |
| Acreirr:     | 0   |            |                      |
| Comments:    | ALSO 2-3-4-5; 1ST USE 1942; 0.43 AC PARCEL; 10,000 SQFT IRR |            |                      |
| Meter:       | N   | Wellxref:  | 182390 A             |
| Sb5cmp:      | Not Reported  | Sb5use:    | Not Reported         |
| Ident:       | 00000   | Wcdate:    | Not Reported         |
| Pcdate:      | Not Reported  | Log exist: | N                    |
| Ctl:         | Not Reported  | Origin:    | Not Reported         |
| Qual:        | N   | User1:     | LMD                  |
| Pyield:      | 0   |            |                      |
| Pdepth:      | 0   |            |                      |
| Pacref:      | 0   | Filler:    | Not Reported         |
| App type:    | Not Reported  |            |                      |
| Well type:   | Exchange and Augmentation                                   |            |                      |
| Valid well:  | Y   | Parcel:    | 0                    |
| Ex notice:   | Not Reported  | Wndate:    | Not Reported         |
| Utm x:       | 526287.6  |            |                      |
| Utm y:       | 4469008.5   |            |                      |
| Loc source:  | Spotted from section lines                                  | Site id:   | CO10162063           |

# GEOCHECK® - PHYSICAL SETTING SOURCE MAP FINDINGS

Map ID  
Direction  
Distance  
Elevation

Database      EDR ID Number

**8**  
**ESE**  
**1/4 - 1/2 Mile**  
**Lower**

**FED USGS      USGS2959381**

|                               |   |                                |                        |
|-------------------------------|---|--------------------------------|------------------------|
| Agency cd:                    | USGS  | Site no:                       | 402203104412001        |
| Site name:                    | SB00506529CBA1  |                                |                        |
| Latitude:                     | 402203  |                                |                        |
| Longitude:                    | 1044120   | Dec lat:                       | 40.36748122            |
| Dec lon:                      | -104.68940947   | Coor meth:                     | M                      |
| Coor accr:                    | M   | Latlong datum:                 | NAD27                  |
| Dec latlong datum:            | NAD83   | District:                      | 08                     |
| State:                        | 08  | County:                        | 123                    |
| Country:                      | US  | Land net:                      | NENWSWS29 T005N R065 S |
| Location map:                 | RPT 9   | Map scale:                     | 99000                  |
| Altitude:                     | 4652.40   |                                |                        |
| Altitude method:              | Interpolated from topographic map                             |                                |                        |
| Altitude accuracy:            | 1   |                                |                        |
| Altitude datum:               | National Geodetic Vertical Datum of 1929                      |                                |                        |
| Hydrologic:                   | Middle South PlatteCherry Creek. Colorado. Area = 2870 sq.mi. |                                |                        |
| Topographic:                  | Not Reported  |                                |                        |
| Site type:                    | Ground-water other than Spring                                | Date construction:             | 19560101               |
| Date inventoried:             | Not Reported  | Mean greenwich time offset:    | MST                    |
| Local standard time flag:     | Y   |                                |                        |
| Type of ground water site:    | Single well, other than collector or Ranney type              |                                |                        |
| Aquifer Type:                 | Not Reported  |                                |                        |
| Aquifer:                      | VALLEY-FILL DEPOSITS  |                                |                        |
| Well depth:                   | 27.0  | Hole depth:                    | Not Reported           |
| Source of depth data:         | Not Reported  |                                |                        |
| Project number:               | Not Reported  |                                |                        |
| Real time data flag:          | 0   | Daily flow data begin date:    | 0000-00-00             |
| Daily flow data end date:     | 0000-00-00  | Daily flow data count:         | 0                      |
| Peak flow data begin date:    | 0000-00-00  | Peak flow data end date:       | 0000-00-00             |
| Peak flow data count:         | 0   | Water quality data begin date: | 0000-00-00             |
| Water quality data end date:  | 0000-00-00  | Water quality data count:      | 0                      |
| Ground water data begin date: | 1957-11-03  | Ground water data end date:    | 1957-11-03             |
| Ground water data count:      | 1   |                                |                        |

Ground-water levels, Number of Measurements: 1

| Date       | Feet below<br>Surface | Feet to<br>Sealevel |
|------------|-----------------------|---------------------|
| -----      |                       |                     |
| 1957-11-03 | 9.50                  |                     |

**C9**  
**WSW**  
**1/4 - 1/2 Mile**  
**Lower**

**CO WELLS      CO10218444**

Full name:            DOWNING JOE  
Address:              1425 BRANTNER RD  
Address2:            Not Reported

## GEOCHECK® - PHYSICAL SETTING SOURCE MAP FINDINGS

|              |                            |            |                      |
|--------------|----------------------------|------------|----------------------|
| City:        | GREELEY                    | State:     | CO                   |
| Zip1:        | 80634                      | Zip2:      | Not Reported         |
| Phone:       | 9703395933                 |            |                      |
| Receipt:     | 0450299B                   |            |                      |
| Division:    | 1                          |            |                      |
| County:      | WELD                       |            |                      |
| Permitno:    | 220646                     |            |                      |
| Permitsuf:   | Not Reported               | Permitrpl: | A                    |
| Actdate:     | 08/30/1999 00:00:00        |            |                      |
| Actcode:     | Well permit issued         |            |                      |
| Water Dist:  | SAND HILLS                 | Basin:     | 00                   |
| Mgmt Dist:   | 00                         | Prin Mer:  | Sixth                |
| Range num:   | 0650W                      | Township:  | 050N                 |
| Section num: | 30                         | Seca:      | Not Reported         |
| Qtr160:      | SE                         | Qtr40:     | NE                   |
| Qtr10:       | Not Reported               | Coordsns:  | 1584S                |
| Coordsew:    | 0844E                      | Aquifer1:  | ALL UNNAMED AQUIFERS |
| Aquifer2:    | Not Reported               | Subdiv:    | Not Reported         |
| Lot:         | Not Reported               | Block num: | Not Reported         |
| Filing:      | Not Reported               | Engineer:  | JLL                  |
| Designee:    | Not Reported               | Usecodes:  | Domestic             |
| Driller:     | 857                        | Pumpinst:  | Not Reported         |
| Pidate:      | Not Reported               | Statute:   | 6023                 |
| Statcode:    | Not Reported               |            |                      |
| Statdate:    | Not Reported               |            |                      |
| Npdate:      | 09/24/1999 00:00:00        | Wadate:    | Not Reported         |
| Trancode:    | Well permit issued         |            |                      |
| Trandate:    | 09/24/1999 00:00:00        |            |                      |
| Sadate:      | Not Reported               | Sbudate:   | Not Reported         |
| Amdate:      | Not Reported               | Exdate:    | 09/24/2001 00:00:00  |
| Abrrdate:    | Not Reported               | Abcdate:   | Not Reported         |
| Abreq:       | N                          | Acreft:    | 0                    |
| Tperf:       | 0000                       | Bperf:     | 0000                 |
| Caseno:      | Not Reported               | Yield:     | 0                    |
| Depth:       | 0                          |            |                      |
| Levels:      | 0                          |            |                      |
| Elev:        | 0                          |            |                      |
| Acreirr:     | 10000                      |            |                      |
| Comments:    | Not Reported               |            |                      |
| Meter:       | N                          | Wellxref:  | 220646               |
| Sb5cmp:      | Not Reported               | Sb5use:    | Not Reported         |
| Ident:       | 00000                      | Wcdate:    | Not Reported         |
| Pcdate:      | Not Reported               | Log exist: | N                    |
| Ctl:         | Not Reported               | Origin:    | Not Reported         |
| Qual:        | N                          | User1:     | RJG                  |
| Pyield:      | 15                         |            |                      |
| Pdepth:      | 50                         |            |                      |
| Pacref:      | 1                          | Filler:    | Not Reported         |
| App type:    | Not Reported               |            |                      |
| Well type:   | Not Reported               |            |                      |
| Valid well:  | N                          | Parcel:    | 1                    |
| Ex notice:   | Not Reported               | Wndate:    | Not Reported         |
| Utm x:       | 525506.2                   |            |                      |
| Utm y:       | 4468568                    |            |                      |
| Loc source:  | Spotted from section lines | Site id:   | CO10218444           |

# GEOCHECK® - PHYSICAL SETTING SOURCE MAP FINDINGS

Map ID  
 Direction  
 Distance  
 Elevation

Database      EDR ID Number

**C10**  
**WSW**  
**1/4 - 1/2 Mile**  
**Lower**

**CO WELLS      CO10218443**

|              |                     |            |                      |
|--------------|---------------------|------------|----------------------|
| Full name:   | DOWNING JOE         |            |                      |
| Address:     | 1425 BRANTNER RD    |            |                      |
| Address2:    | Not Reported        |            |                      |
| City:        | GREELEY             | State:     | CO                   |
| Zip1:        | 80634               | Zip2:      | Not Reported         |
| Phone:       | 9703395933          |            |                      |
| Receipt:     | 0450299A            |            |                      |
| Division:    | 1                   |            |                      |
| County:      | WELD                |            |                      |
| Permitno:    | 220646              |            |                      |
| Permitsuf:   | Not Reported        | Permitrpl: | Not Reported         |
| Actdate:     | 08/30/1999 00:00:00 |            |                      |
| Actcode:     | Well permit issued  |            |                      |
| Water Dist:  | SAND HILLS          | Basin:     | 00                   |
| Mgmt Dist:   | 00                  | Prin Mer:  | Sixth                |
| Range num:   | 0650W               | Township:  | 050N                 |
| Section num: | 30                  | Seca:      | Not Reported         |
| Qtr160:      | SE                  | Qtr40:     | NE                   |
| Qtr10:       | Not Reported        | Coordsns:  | 1587S                |
| Coordsew:    | 0853E               | Aquifer1:  | ALL UNNAMED AQUIFERS |
| Aquifer2:    | Not Reported        | Subdiv:    | Not Reported         |
| Lot:         | Not Reported        | Block num: | Not Reported         |
| Filing:      | Not Reported        | Engineer:  | JLL                  |
| Designee:    | Not Reported        | Usecodes:  | Domestic             |
| Driller:     | LR                  | Pumpinst:  | Not Reported         |
| Pidate:      | Not Reported        | Statute:   | 6025                 |
| Statcode:    | Not Reported        |            |                      |
| Statdate:    | Not Reported        |            |                      |
| Npdate:      | 09/24/1999 00:00:00 | Wadate:    | Not Reported         |
| Trancode:    | Well permit issued  |            |                      |
| Trandate:    | 09/24/1999 00:00:00 |            |                      |
| Sadate:      | 02/19/1951 00:00:00 | Sbudate:   | Not Reported         |
| Amdate:      | Not Reported        | Exdate:    | Not Reported         |
| Abrrdate:    | Not Reported        | Abcodate:  | Not Reported         |
| Abreq:       | N                   | Acreft:    | 0                    |
| Tperf:       | 0000                | Bperf:     | 0000                 |
| Caseno:      | Not Reported        | Yield:     | 15                   |
| Depth:       | 40                  |            |                      |
| Levels:      | 0                   |            |                      |
| Elev:        | 0                   |            |                      |
| Acreirr:     | 0                   |            |                      |
| Comments:    | Not Reported        |            |                      |
| Meter:       | N                   | Wellxref:  | 220646 A             |
| Sb5cmp:      | Not Reported        | Sb5use:    | Not Reported         |
| Ident:       | 00000               | Wcdate:    | Not Reported         |
| Pcdate:      | Not Reported        | Log exist: | N                    |
| Ctl:         | Not Reported        | Origin:    | Not Reported         |
| Qual:        | N                   | User1:     | RJG                  |
| Pyield:      | 0                   |            |                      |
| Pdepth:      | 0                   |            |                      |
| Pacref:      | 0                   | Filler:    | Not Reported         |
| App type:    | Not Reported        |            |                      |
| Well type:   | Not Reported        |            |                      |

## GEOCHECK® - PHYSICAL SETTING SOURCE MAP FINDINGS

|             |                            |          |              |
|-------------|----------------------------|----------|--------------|
| Valid well: | N                          | Parcel:  | 0            |
| Ex notice:  | Not Reported               | Wndate:  | Not Reported |
| Utm x:      | 525503.4                   |          |              |
| Utm y:      | 4468569                    |          |              |
| Loc source: | Spotted from section lines | Site id: | CO10218443   |

**D11  
NE  
1/4 - 1/2 Mile  
Lower**

**CO WELLS    CO10345642**

|              |                           |            |                      |
|--------------|---------------------------|------------|----------------------|
| Full name:   | CARLSON GENE S & DENISE L |            |                      |
| Address:     | 25147 WCR 47              |            |                      |
| Address2:    | Not Reported              |            |                      |
| City:        | GREELEY                   | State:     | CO                   |
| Zip1:        | 80631                     | Zip2:      | Not Reported         |
| Phone:       | 9703390006                |            |                      |
| Receipt:     | 9064162                   |            |                      |
| Division:    | 1                         |            |                      |
| County:      | WELD                      |            |                      |
| Permitno:    | 40126                     |            |                      |
| Permitsuf:   | Not Reported              | Permitrpl: | Not Reported         |
| Actdate:     | Not Reported              |            |                      |
| Actcode:     | Not Reported              |            |                      |
| Water Dist:  | SAND HILLS                | Basin:     | 00                   |
| Mgmt Dist:   | 00                        | Prin Mer:  | Sixth                |
| Range num:   | 0650W                     | Township:  | 050N                 |
| Section num: | 29                        | Seca:      | Not Reported         |
| Qtr160:      | NW                        | Qtr40:     | SE                   |
| Qtr10:       | Not Reported              | Coordsns:  | 0000                 |
| Coordsew:    | 0000                      | Aquifer1:  | ALL UNNAMED AQUIFERS |
| Aquifer2:    | Not Reported              | Subdiv:    | Not Reported         |
| Lot:         | Not Reported              | Block num: | Not Reported         |
| Filing:      | Not Reported              | Engineer:  | SMJ                  |
| Designee:    | Not Reported              | Usecodes:  | Domestic             |
| Driller:     | Not Reported              | Pumpinst:  | Not Reported         |
| Pidate:      | Not Reported              | Statute:   | Not Reported         |
| Statcode:    | Code OC - Undefined       |            |                      |
| Statdate:    | 02/20/2004 00:00:00       |            |                      |
| Npdate:      | Not Reported              | Wadate:    | Not Reported         |
| Trancode:    | Code OC - Undefined       |            |                      |
| Trandate:    | 02/20/2004 00:00:00       |            |                      |
| Sadate:      | 01/15/1970 00:00:00       | Sbudate:   | Not Reported         |
| Amdate:      | Not Reported              | Exdate:    | Not Reported         |
| Abrrdate:    | Not Reported              | Abcodate:  | Not Reported         |
| Abreq:       | N                         | Acreft:    | 0                    |
| Tperf:       | 0000                      | Bperf:     | 0000                 |
| Caseno:      | Not Reported              | Yield:     | 16                   |
| Depth:       | 72                        |            |                      |
| Levels:      | 10                        |            |                      |
| Elev:        | 0                         |            |                      |
| Acreirr:     | 0                         |            |                      |
| Comments:    | Not Reported              |            |                      |
| Meter:       | N                         | Wellxref:  | Not Reported         |
| Sb5cmp:      | Not Reported              | Sb5use:    | Not Reported         |
| Ident:       | 00000                     | Wcdate:    | Not Reported         |



## GEOCHECK® - PHYSICAL SETTING SOURCE MAP FINDINGS

|             |                           |            |              |
|-------------|---------------------------|------------|--------------|
| Pcdate:     | Not Reported              | Log exist: | N            |
| Ctl:        | Not Reported              | Origin:    | Not Reported |
| Qual:       | N                         | User1:     | SMJ          |
| Pyield:     | 0                         |            |              |
| Pdepth:     | 0                         |            |              |
| Pacref:     | 0                         | Filler:    | Not Reported |
| App type:   | Not Reported              |            |              |
| Well type:  | Exchange and Augmentation |            |              |
| Valid well: | Y                         | Parcel:    | 0            |
| Ex notice:  | Not Reported              | Wndate:    | Not Reported |
| Utm x:      | 526351.1                  |            |              |
| Utm y:      | 4469088.5                 |            |              |
| Loc source: | Spotted from quarters     | Site id:   | CO10345642   |

**D12  
NE  
1/4 - 1/2 Mile  
Lower**

**CO WELLS    CO10344875**

|              |                     |            |                      |
|--------------|---------------------|------------|----------------------|
| Full name:   | FUGATE JAMES R      |            |                      |
| Address:     | 1525 6TH ST         |            |                      |
| Address2:    | Not Reported        |            |                      |
| City:        | EVANS               | State:     | CO                   |
| Zip1:        | 80620               | Zip2:      | Not Reported         |
| Phone:       | Not Reported        |            |                      |
| Receipt:     | 9063394             |            |                      |
| Division:    | 1                   |            |                      |
| County:      | WELD                |            |                      |
| Permitno:    | 28551               |            |                      |
| Permitsuf:   | Not Reported        | Permitrpl: | Not Reported         |
| Actdate:     | Not Reported        |            |                      |
| Actcode:     | Not Reported        |            |                      |
| Water Dist:  | SAND HILLS          | Basin:     | 00                   |
| Mgmt Dist:   | 00                  | Prin Mer:  | Sixth                |
| Range num:   | 0650W               | Township:  | 050N                 |
| Section num: | 29                  | Seca:      | Not Reported         |
| Qtr160:      | NW                  | Qtr40:     | SE                   |
| Qtr10:       | Not Reported        | Coordsns:  | 0000                 |
| Coordsew:    | 0000                | Aquifer1:  | ALL UNNAMED AQUIFERS |
| Aquifer2:    | Not Reported        | Subdiv:    | Not Reported         |
| Lot:         | Not Reported        | Block num: | Not Reported         |
| Filing:      | Not Reported        | Engineer:  | Not Reported         |
| Designee:    | Not Reported        | Usecodes:  | Domestic             |
| Driller:     | Not Reported        | Pumpinst:  | Not Reported         |
| Pidate:      | Not Reported        | Statute:   | Not Reported         |
| Statcode:    | Not Reported        |            |                      |
| Statdate:    | Not Reported        |            |                      |
| Npdate:      | Not Reported        | Wadate:    | Not Reported         |
| Trancode:    | Not Reported        |            |                      |
| Trandate:    | Not Reported        |            |                      |
| Sadate:      | 08/30/1966 00:00:00 | Sbudate:   | Not Reported         |
| Amdate:      | Not Reported        | Exdate:    | Not Reported         |
| Abrrdate:    | Not Reported        | Abcodate:  | Not Reported         |

## GEOCHECK® - PHYSICAL SETTING SOURCE MAP FINDINGS

|             |                           |            |              |
|-------------|---------------------------|------------|--------------|
| Abreq:      | N                         | Acreft:    | 0            |
| Tperf:      | 0000                      | Bperf:     | 0000         |
| Caseno:     | Not Reported              | Yield:     | 15           |
| Depth:      | 40                        |            |              |
| Levels:     | 14                        |            |              |
| Elev:       | 0                         |            |              |
| Acreirr:    | 0                         |            |              |
| Comments:   | Not Reported              |            |              |
| Meter:      | N                         | Wellxref:  | Not Reported |
| Sb5cmp:     | Not Reported              | Sb5use:    | Not Reported |
| Ident:      | 00000                     | Wcdate:    | Not Reported |
| Pcdate:     | Not Reported              | Log exist: | N            |
| Ctl:        | Not Reported              | Origin:    | Not Reported |
| Qual:       | N                         | User1:     | Not Reported |
| Pyield:     | 0                         |            |              |
| Pdepth:     | 0                         |            |              |
| Pacref:     | 0                         | Filler:    | Not Reported |
| App type:   | Not Reported              |            |              |
| Well type:  | Exchange and Augmentation |            |              |
| Valid well: | Y                         | Parcel:    | 0            |
| Ex notice:  | Not Reported              | Wndate:    | Not Reported |
| Utm x:      | 526351.1                  |            |              |
| Utm y:      | 4469088.5                 |            |              |
| Loc source: | Spotted from quarters     | Site id:   | CO10344875   |

**D13  
NE  
1/4 - 1/2 Mile  
Lower**

**CO WELLS      CO10345706**

|              |                  |            |                      |
|--------------|------------------|------------|----------------------|
| Full name:   | NICKOLS CURTIS W |            |                      |
| Address:     | 1102 BOULDER     |            |                      |
| Address2:    | Not Reported     |            |                      |
| City:        | EVANS            | State:     | CO                   |
| Zip1:        | 80620            | Zip2:      | Not Reported         |
| Phone:       | Not Reported     |            |                      |
| Receipt:     | 9064226          |            |                      |
| Division:    | 1                |            |                      |
| County:      | WELD             |            |                      |
| Permitno:    | 41197            |            |                      |
| Permitsuf:   | Not Reported     | Permitrpl: | Not Reported         |
| Actdate:     | Not Reported     |            |                      |
| Actcode:     | Not Reported     |            |                      |
| Water Dist:  | SAND HILLS       | Basin:     | 00                   |
| Mgmt Dist:   | 00               | Prin Mer:  | Sixth                |
| Range num:   | 0650W            | Township:  | 050N                 |
| Section num: | 29               | Seca:      | Not Reported         |
| Qtr160:      | NW               | Qtr40:     | SE                   |
| Qtr10:       | Not Reported     | Coordsns:  | 0000                 |
| Coordsew:    | 0000             | Aquifer1:  | ALL UNNAMED AQUIFERS |
| Aquifer2:    | Not Reported     | Subdiv:    | Not Reported         |
| Lot:         | Not Reported     | Block num: | Not Reported         |
| Filing:      | Not Reported     | Engineer:  | Not Reported         |
| Designee:    | Not Reported     | Usecodes:  | Domestic             |
| Driller:     | Not Reported     | Pumpinst:  | Not Reported         |
| Pidate:      | Not Reported     | Statute:   | Not Reported         |
| Statcode:    | Not Reported     |            |                      |
| Statdate:    | Not Reported     |            |                      |
| Npdate:      | Not Reported     | Wadate:    | Not Reported         |
| Trancode:    | Not Reported     |            |                      |
| Trandate:    | Not Reported     |            |                      |

## GEOCHECK® - PHYSICAL SETTING SOURCE MAP FINDINGS

|             |                           |            |              |
|-------------|---------------------------|------------|--------------|
| Sadate:     | 06/19/1970 00:00:00       | Sbudate:   | Not Reported |
| Amdate:     | Not Reported              | Exdate:    | Not Reported |
| Abrrdate:   | Not Reported              | Abcodate:  | Not Reported |
| Abreq:      | N                         | Acreft:    | 0            |
| Tperf:      | 0000                      | Bperf:     | 0000         |
| Caseno:     | Not Reported              | Yield:     | 50           |
| Depth:      | 36                        |            |              |
| Levels:     | 10                        |            |              |
| Elev:       | 0                         |            |              |
| Acreirr:    | 0                         |            |              |
| Comments:   | Not Reported              |            |              |
| Meter:      | N                         | Wellxref:  | Not Reported |
| Sb5cmp:     | Not Reported              | Sb5use:    | Not Reported |
| Ident:      | 00000                     | Wcdate:    | Not Reported |
| Pcdate:     | Not Reported              | Log exist: | N            |
| Ctl:        | Not Reported              | Origin:    | Not Reported |
| Qual:       | N                         | User1:     | Not Reported |
| Pyield:     | 0                         |            |              |
| Pdepth:     | 0                         |            |              |
| Pacref:     | 0                         | Filler:    | Not Reported |
| App type:   | Not Reported              |            |              |
| Well type:  | Exchange and Augmentation |            |              |
| Valid well: | Y                         | Parcel:    | 0            |
| Ex notice:  | Not Reported              | Wndate:    | Not Reported |
| Utm x:      | 526351.1                  |            |              |
| Utm y:      | 4469088.5                 |            |              |
| Loc source: | Spotted from quarters     | Site id:   | CO10345706   |

**14  
NNE  
1/4 - 1/2 Mile  
Lower**

**CO WELLS    CO10346372**

|              |                         |            |                      |
|--------------|-------------------------|------------|----------------------|
| Full name:   | CRISP JOHN E & VIRGIE F |            |                      |
| Address:     | 1508 11TH ST            |            |                      |
| Address2:    | Not Reported            |            |                      |
| City:        | EVANS                   | State:     | CO                   |
| Zip1:        | 80620                   | Zip2:      | Not Reported         |
| Phone:       | Not Reported            |            |                      |
| Receipt:     | 9064895                 |            |                      |
| Division:    | 1                       |            |                      |
| County:      | WELD                    |            |                      |
| Permitno:    | 59057                   |            |                      |
| Permitsuf:   | Not Reported            | Permitrpl: | Not Reported         |
| Actdate:     | 04/10/1972 00:00:00     |            |                      |
| Actcode:     | Not Reported            |            |                      |
| Water Dist:  | SAND HILLS              | Basin:     | 00                   |
| Mgmt Dist:   | 00                      | Prin Mer:  | Sixth                |
| Range num:   | 0650W                   | Township:  | 050N                 |
| Section num: | 29                      | Seca:      | Not Reported         |
| Qtr160:      | NE                      | Qtr40:     | NW                   |
| Qtr10:       | Not Reported            | Coordsns:  | 1125N                |
| Coordsew:    | 3825E                   | Aquifer1:  | ALL UNNAMED AQUIFERS |
| Aquifer2:    | Not Reported            | Subdiv:    | Not Reported         |
| Lot:         | Not Reported            | Block num: | Not Reported         |

## GEOCHECK® - PHYSICAL SETTING SOURCE MAP FINDINGS

|             |   |            |              |
|-------------|---|------------|--------------|
| Filing:     | Not Reported                                      | Engineer:  | Not Reported |
| Designee:   | Not Reported                                      | Usecodes:  | Domestic     |
| Driller:    | LR  | Pumpinst:  | Not Reported |
| Pidate:     | Not Reported                                      | Statute:   | 6025         |
| Statcode:   | Not Reported                                      |            |              |
| Statdate:   | Not Reported                                      |            |              |
| Npdate:     | 04/21/1972 00:00:00                               | Wadate:    | Not Reported |
| Trancode:   | Record change. A portion of the file was modified |            |              |
| Trandate:   | 07/13/2004 00:00:00                               |            |              |
| Sadate:     | 10/23/1963 00:00:00                               | Sbudate:   | Not Reported |
| Amdate:     | Not Reported                                      | Exdate:    | Not Reported |
| Abrrdate:   | Not Reported                                      | Abcodate:  | Not Reported |
| Abreq:      | N   | Acreft:    | 0            |
| Tperf:      | 0000  | Bperf:     | 0000         |
| Caseno:     | Not Reported                                      | Yield:     | 8            |
| Depth:      | 11  |            |              |
| Levels:     | 0   |            |              |
| Elev:       | 0   |            |              |
| Acreirr:    | 0   |            |              |
| Comments:   | Not Reported                                      |            |              |
| Meter:      | N   | Wellxref:  | Not Reported |
| Sb5cmp:     | Not Reported                                      | Sb5use:    | Not Reported |
| Ident:      | 00000   | Wcdate:    | Not Reported |
| Pcdate:     | Not Reported                                      | Log exist: | N            |
| Ctl:        | Not Reported                                      | Origin:    | Not Reported |
| Qual:       | N   | User1:     | AOT          |
| Pyield:     | 0   |            |              |
| Pdepth:     | 0   |            |              |
| Pacraft:    | 0   | Filler:    | Not Reported |
| App type:   | Not Reported                                      |            |              |
| Well type:  | Exchange and Augmentation                         |            |              |
| Valid well: | Y   | Parcel:    | 0            |
| Ex notice:  | Not Reported                                      | Wndate:    | Not Reported |
| Utm x:      | 526180.9  |            |              |
| Utm y:      | 4469345   |            |              |
| Loc source: | Spotted from section lines                        | Site id:   | CO10346372   |

**15  
SW  
1/4 - 1/2 Mile  
Lower**

**CO WELLS      CO10340238**

|             |                    |            |              |
|-------------|--------------------|------------|--------------|
| Full name:  | OCHSNER DANIEL L   |            |              |
| Address:    | 2888 BLUFF ST #186 |            |              |
| Address2:   | Not Reported       |            |              |
| City:       | BOULDER            | State:     | CO           |
| Zip1:       | 80302              | Zip2:      | Not Reported |
| Phone:      | Not Reported       |            |              |
| Receipt:    | 9058734            |            |              |
| Division:   | 1                  |            |              |
| County:     | WELD               |            |              |
| Permitno:   | 1523               |            |              |
| Permitsuf:  | R                  | Permitrpl: | Not Reported |
| Actdate:    | Not Reported       |            |              |
| Actcode:    | Not Reported       |            |              |
| Water Dist: | SAND HILLS         | Basin:     | 00           |

## GEOCHECK® - PHYSICAL SETTING SOURCE MAP FINDINGS

|              |   |            |                      |
|--------------|---|------------|----------------------|
| Mgmt Dist:   | 00  | Prin Mer:  | Sixth                |
| Range num:   | 0650W   | Township:  | 050N                 |
| Section num: | 30  | Seca:      | Not Reported         |
| Qtr160:      | SE  | Qtr40:     | SE                   |
| Qtr10:       | Not Reported  | Coordsns:  | 0000                 |
| Coordsew:    | 0000  | Aquifer1:  | ALL UNNAMED AQUIFERS |
| Aquifer2:    | Not Reported  | Subdiv:    | Not Reported         |
| Lot:         | Not Reported  | Block num: | Not Reported         |
| Filing:      | Not Reported  | Engineer:  | Not Reported         |
| Designee:    | Not Reported  | Usecodes:  | Crop Irrigation      |
| Driller:     | LR  | Pumpinst:  | Not Reported         |
| Pidate:      | Not Reported  | Statute:   | Not Reported         |
| Statcode:    | Not Reported  |            |                      |
| Statdate:    | 02/19/1991 00:00:00   |            |                      |
| Npdate:      | 02/15/1960 00:00:00   | Wadate:    | Not Reported         |
| Trancode:    | A portion of the file was updated with general review and update of records |            |                      |
| Trandate:    | 03/17/1992 00:00:00   |            |                      |
| Sadate:      | 05/16/1955 00:00:00   | Sbudate:   | Not Reported         |
| Amdate:      | Not Reported  | Exdate:    | Not Reported         |
| Abrrdate:    | Not Reported  | Abcodate:  | Not Reported         |
| Abreq:       | N   | Acreft:    | 0                    |
| Tperf:       | 0000  | Bperf:     | 0000                 |
| Caseno:      | Not Reported  | Yield:     | 500                  |
| Depth:       | 39  |            |                      |
| Levels:      | 8   |            |                      |
| Elev:        | 0   |            |                      |
| Acreirr:     | 0   |            |                      |
| Comments:    | Not Reported  |            |                      |
| Meter:       | N   | Wellxref:  | Not Reported         |
| Sb5cmp:      | Not Reported  | Sb5use:    | Not Reported         |
| Ident:       | 00000   | Wcdate:    | Not Reported         |
| Pcdate:      | Not Reported  | Log exist: | N                    |
| Ctl:         | Not Reported  | Origin:    | Not Reported         |
| Qual:        | N   | User1:     | Not Reported         |
| Pyield:      | 0   |            |                      |
| Pdepth:      | 0   |            |                      |
| Pacref:      | 0   | Filler:    | Not Reported         |
| App type:    | Not Reported  |            |                      |
| Well type:   | N   |            |                      |
| Valid well:  | Y   | Parcel:    | 0                    |
| Ex notice:   | Not Reported  | Wndate:    | Not Reported         |
| Utm x:       | 525565.9  |            |                      |
| Utm y:       | 4468286   |            |                      |
| Loc source:  | Spotted from quarters   | Site id:   | CO10340238           |

**16**  
**SE**  
**1/4 - 1/2 Mile**  
**Lower**

**CO WELLS    CO10342502**

Full name:            LASALLE TOWN OF  
Address:              PO BOX 276  
Address2:             Not Reported

## GEOCHECK® - PHYSICAL SETTING SOURCE MAP FINDINGS

|              |   |            |                      |
|--------------|---|------------|----------------------|
| City:        | LA SALLE  | State:     | CO                   |
| Zip1:        | 80645   | Zip2:      | Not Reported         |
| Phone:       | Not Reported  |            |                      |
| Receipt:     | 9060994   |            |                      |
| Division:    | 1   |            |                      |
| County:      | WELD  |            |                      |
| Permitno:    | 12019   |            |                      |
| Permitsuf:   | F   | Permitrpl: | Not Reported         |
| Actdate:     | 05/31/1967 00:00:00   |            |                      |
| Actcode:     | Well permit issued  |            |                      |
| Water Dist:  | SAND HILLS  | Basin:     | 00                   |
| Mgmt Dist:   | 00  | Prin Mer:  | Sixth                |
| Range num:   | 0650W   | Township:  | 050N                 |
| Section num: | 29  | Seca:      | Not Reported         |
| Qtr160:      | SW  | Qtr40:     | SE                   |
| Qtr10:       | Not Reported  | Coordsns:  | 0000                 |
| Coordsew:    | 0000  | Aquifer1:  | ALL UNNAMED AQUIFERS |
| Aquifer2:    | Not Reported  | Subdiv:    | Not Reported         |
| Lot:         | Not Reported  | Block num: | Not Reported         |
| Filing:      | Not Reported  | Engineer:  | Not Reported         |
| Designee:    | Not Reported  | Usecodes:  | Municipal            |
| Driller:     | 73  | Pumpinst:  | Not Reported         |
| Pidate:      | Not Reported  | Statute:   | Not Reported         |
| Statcode:    | Not Reported  |            |                      |
| Statdate:    | Not Reported  |            |                      |
| Npdate:      | 06/05/1967 00:00:00   | Wadate:    | 12/15/1967 00:00:00  |
| Trancode:    | A portion of the file was updated with general review and update of records |            |                      |
| Trandate:    | 02/21/1991 00:00:00   |            |                      |
| Sadate:      | 06/21/1967 00:00:00   | Sbudate:   | Not Reported         |
| Amdate:      | Not Reported  | Exdate:    | Not Reported         |
| Abrrdate:    | Not Reported  | Abcdate:   | Not Reported         |
| Abreq:       | N   | Acreft:    | 0                    |
| Tperf:       | 0021  | Bperf:     | 0045                 |
| Caseno:      | Not Reported  | Yield:     | 700                  |
| Depth:       | 45  |            |                      |
| Levels:      | 7   |            |                      |
| Elev:        | 0   |            |                      |
| Acreirr:     | 0   |            |                      |
| Comments:    | Not Reported  |            |                      |
| Meter:       | N   | Wellxref:  | Not Reported         |
| Sb5cmp:      | Not Reported  | Sb5use:    | Not Reported         |
| Ident:       | 00000   | Wcdate:    | 06/21/1967 00:00:00  |
| Pcdate:      | Not Reported  | Log exist: | N                    |
| Ctl:         | Not Reported  | Origin:    | Not Reported         |
| Qual:        | N   | User1:     | Not Reported         |
| Pyield:      | 0   |            |                      |
| Pdepth:      | 0   |            |                      |
| Pacref:      | 0   | Filler:    | Not Reported         |
| App type:    | Not Reported  |            |                      |
| Well type:   | N   |            |                      |
| Valid well:  | Y   | Parcel:    | 0                    |
| Ex notice:   | Not Reported  | Wndate:    | Not Reported         |
| Utm x:       | 526363.6  |            |                      |
| Utm y:       | 4468289   |            |                      |
| Loc source:  | Spotted from quarters   | Site id:   | CO10342502           |

# GEOCHECK® - PHYSICAL SETTING SOURCE MAP FINDINGS

Map ID  
 Direction  
 Distance  
 Elevation

Database      EDR ID Number

**E17**  
**North**  
**1/4 - 1/2 Mile**  
**Lower**

**CO WELLS      CO10347160**

|              |                           |            |                      |
|--------------|---------------------------|------------|----------------------|
| Full name:   | ROBERTS ARTHUR C          |            |                      |
| Address:     | 3819 IDAHO ST, BOX 98     |            |                      |
| Address2:    | Not Reported              |            |                      |
| City:        | EVANS                     | State:     | CO                   |
| Zip1:        | 80620                     | Zip2:      | Not Reported         |
| Phone:       | Not Reported              |            |                      |
| Receipt:     | 9065683                   |            |                      |
| Division:    | 1                         |            |                      |
| County:      | WELD                      |            |                      |
| Permitno:    | 82420                     |            |                      |
| Permitsuf:   | Not Reported              | Permitrpl: | Not Reported         |
| Actdate:     | Not Reported              |            |                      |
| Actcode:     | Not Reported              |            |                      |
| Water Dist:  | SAND HILLS                | Basin:     | 00                   |
| Mgmt Dist:   | 00                        | Prin Mer:  | Sixth                |
| Range num:   | 0650W                     | Township:  | 050N                 |
| Section num: | 29                        | Seca:      | Not Reported         |
| Qtr160:      | NW                        | Qtr40:     | NW                   |
| Qtr10:       | Not Reported              | Coordsns:  | 0832N                |
| Coordsew:    | 0840W                     | Aquifer1:  | ALL UNNAMED AQUIFERS |
| Aquifer2:    | Not Reported              | Subdiv:    | Not Reported         |
| Lot:         | Not Reported              | Block num: | Not Reported         |
| Filing:      | Not Reported              | Engineer:  | Not Reported         |
| Designee:    | Not Reported              | Usecodes:  | Domestic             |
| Driller:     | Not Reported              | Pumpinst:  | Not Reported         |
| Pidate:      | Not Reported              | Statute:   | Not Reported         |
| Statcode:    | Not Reported              |            |                      |
| Statdate:    | Not Reported              |            |                      |
| Npdate:      | Not Reported              | Wadate:    | Not Reported         |
| Trancode:    | Not Reported              |            |                      |
| Trandate:    | Not Reported              |            |                      |
| Sadate:      | 05/15/1952 00:00:00       | Sbudate:   | Not Reported         |
| Amdate:      | Not Reported              | Exdate:    | Not Reported         |
| Abrrdate:    | Not Reported              | Abcodate:  | Not Reported         |
| Abreq:       | N                         | Acreft:    | 0                    |
| Tperf:       | 0000                      | Bperf:     | 0000                 |
| Caseno:      | Not Reported              | Yield:     | 36                   |
| Depth:       | 0                         |            |                      |
| Levels:      | 0                         |            |                      |
| Elev:        | 0                         |            |                      |
| Acreirr:     | 0                         |            |                      |
| Comments:    | Not Reported              |            |                      |
| Meter:       | N                         | Wellxref:  | Not Reported         |
| Sb5cmp:      | Not Reported              | Sb5use:    | Not Reported         |
| Ident:       | 00000                     | Wcdate:    | Not Reported         |
| Pcdate:      | Not Reported              | Log exist: | N                    |
| Ctl:         | Not Reported              | Origin:    | Not Reported         |
| Qual:        | N                         | User1:     | Not Reported         |
| Pyield:      | 0                         |            |                      |
| Pdepth:      | 0                         |            |                      |
| Pacref:      | 0                         | Filler:    | Not Reported         |
| App type:    | Not Reported              |            |                      |
| Well type:   | Exchange and Augmentation |            |                      |

## GEOCHECK® - PHYSICAL SETTING SOURCE MAP FINDINGS

|             |                            |          |              |
|-------------|----------------------------|----------|--------------|
| Valid well: | Y                          | Parcel:  | 0            |
| Ex notice:  | Not Reported               | Wndate:  | Not Reported |
| Utm x:      | 526001.2                   |          |              |
| Utm y:      | 4469434.5                  |          |              |
| Loc source: | Spotted from section lines | Site id: | CO10347160   |

**F18**  
**SSW**  
**1/4 - 1/2 Mile**  
**Lower**

**CO WELLS    CO10016313**

|              |                     |            |                      |
|--------------|---------------------|------------|----------------------|
| Full name:   | OCHSNER DANIEL      |            |                      |
| Address:     | 18905 W C R 394     |            |                      |
| Address2:    | Not Reported        |            |                      |
| City:        | LASALLE             | State:     | CO                   |
| Zip1:        | 80645               | Zip2:      | Not Reported         |
| Phone:       | Not Reported        |            |                      |
| Receipt:     | 0017859B            |            |                      |
| Division:    | 1                   |            |                      |
| County:      | WELD                |            |                      |
| Permitno:    | 39369               |            |                      |
| Permitsuf:   | F                   | Permitrpl: | Not Reported         |
| Actdate:     | 07/23/1991 00:00:00 |            |                      |
| Actcode:     | Well permit issued  |            |                      |
| Water Dist:  | SAND HILLS          | Basin:     | 00                   |
| Mgmt Dist:   | 00                  | Prin Mer:  | Sixth                |
| Range num:   | 0650W               | Township:  | 050N                 |
| Section num: | 30                  | Seca:      | Not Reported         |
| Qtr160:      | SE                  | Qtr40:     | SE                   |
| Qtr10:       | Not Reported        | Coordsns:  | 0185S                |
| Coordsew:    | 0197E               | Aquifer1:  | ALL UNNAMED AQUIFERS |
| Aquifer2:    | Not Reported        | Subdiv:    | Not Reported         |
| Lot:         | Not Reported        | Block num: | Not Reported         |
| Filing:      | Not Reported        | Engineer:  | RAB                  |
| Designee:    | #1                  | Usecodes:  | Municipal            |
| Driller:     | LR                  | Pumpinst:  | Not Reported         |
| Pidate:      | Not Reported        | Statute:   | Not Reported         |
| Statcode:    | Not Reported        |            |                      |
| Statdate:    | Not Reported        |            |                      |
| Npdate:      | 07/23/1991 00:00:00 | Wadate:    | Not Reported         |
| Trancode:    | Well permit issued  |            |                      |
| Trandate:    | 08/22/1991 00:00:00 |            |                      |
| Sadate:      | 03/03/1952 00:00:00 | Sbudate:   | Not Reported         |
| Amdate:      | Not Reported        | Exdate:    | Not Reported         |
| Abrrdate:    | Not Reported        | Abcodate:  | Not Reported         |
| Abreq:       | N                   | Acreft:    | 0                    |
| Tperf:       | 0000                | Bperf:     | 0000                 |
| Caseno:      | W-4513              | Yield:     | 117                  |
| Depth:       | 25                  |            |                      |
| Levels:      | 0                   |            |                      |
| Elev:        | 0                   |            |                      |
| Acreirr:     | 0                   |            |                      |
| Comments:    | Not Reported        |            |                      |
| Meter:       | N                   | Wellxref:  | Not Reported         |
| Sb5cmp:      | Not Reported        | Sb5use:    | Not Reported         |
| Ident:       | 00000               | Wcdate:    | 03/03/1952 00:00:00  |



## GEOCHECK® - PHYSICAL SETTING SOURCE MAP FINDINGS

|             |                            |            |              |
|-------------|----------------------------|------------|--------------|
| Pcdate:     | 03/03/1952 00:00:00        | Log exist: | N            |
| Ctl:        | Not Reported               | Origin:    | Not Reported |
| Qual:       | N                          | User1:     | Not Reported |
| Pyield:     | 0                          |            |              |
| Pdepth:     | 0                          |            |              |
| Pacref:     | 0                          | Filler:    | Not Reported |
| App type:   | Not Reported               |            |              |
| Well type:  | N                          |            |              |
| Valid well: | Y                          | Parcel:    | 0            |
| Ex notice:  | Not Reported               | Wndate:    | Not Reported |
| Utm x:      | 525712.4                   |            |              |
| Utm y:      | 4468142                    |            |              |
| Loc source: | Spotted from section lines | Site id:   | CO10016313   |

**F19  
SSW  
1/4 - 1/2 Mile  
Lower**

**CO WELLS      CO10195964**

|              |   |            |                      |
|--------------|---|------------|----------------------|
| Full name:   | OCHSNER DANIEL                            |            |                      |
| Address:     | 18905 WCR 394                             |            |                      |
| Address2:    | Not Reported                              |            |                      |
| City:        | LASALLE                                   | State:     | CO                   |
| Zip1:        | 80645                                     | Zip2:      | Not Reported         |
| Phone:       | 9703303839                                |            |                      |
| Receipt:     | 0418033                                   |            |                      |
| Division:    | 1   |            |                      |
| County:      | WELD                                      |            |                      |
| Permitno:    | 39369                                     |            |                      |
| Permitsuf:   | F   | Permitrpl: | R                    |
| Actdate:     | 07/07/1997 00:00:00                       |            |                      |
| Actcode:     | Well permit issued                        |            |                      |
| Water Dist:  | SAND HILLS                                | Basin:     | 00                   |
| Mgmt Dist:   | 00  | Prin Mer:  | Sixth                |
| Range num:   | 0650W                                     | Township:  | 050N                 |
| Section num: | 30  | Seca:      | Not Reported         |
| Qtr160:      | SE  | Qtr40:     | SE                   |
| Qtr10:       | Not Reported                              | Coordsns:  | 0185S                |
| Coordsew:    | 0237E                                     | Aquifer1:  | ALL UNNAMED AQUIFERS |
| Aquifer2:    | Not Reported                              | Subdiv:    | Not Reported         |
| Lot:         | Not Reported                              | Block num: | Not Reported         |
| Filing:      | Not Reported                              | Engineer:  | RAN                  |
| Designee:    | Not Reported                              | Usecodes:  | Q                    |
| Driller:     | 21  | Pumpinst:  | Not Reported         |
| Pidate:      | Not Reported                              | Statute:   | 1372                 |
| Statcode:    | Application for permit resubmitted to DWR |            |                      |
| Statdate:    | 08/26/1997 00:00:00                       |            |                      |
| Npdate:      | 10/10/1997 00:00:00                       | Wadate:    | Not Reported         |
| Trancode:    | Well permit issued                        |            |                      |
| Trandate:    | 10/10/1997 00:00:00                       |            |                      |
| Sadate:      | Not Reported                              | Sbudate:   | Not Reported         |
| Amdate:      | Not Reported                              | Exdate:    | 10/10/1998 00:00:00  |
| Abrrdate:    | Not Reported                              | Abcodate:  | Not Reported         |

## GEOCHECK® - PHYSICAL SETTING SOURCE MAP FINDINGS

|             |                            |            |              |
|-------------|----------------------------|------------|--------------|
| Abreq:      | Y                          | Acreft:    | 0            |
| Tperf:      | 0000                       | Bperf:     | 0000         |
| Caseno:     | W-4513                     | Yield:     | 0            |
| Depth:      | 0                          |            |              |
| Levels:     | 0                          |            |              |
| Elev:       | 0                          |            |              |
| Acreirr:    | 0                          |            |              |
| Comments:   | Not Reported               |            |              |
| Meter:      | Y                          | Wellxref:  | 039369F      |
| Sb5cmp:     | Not Reported               | Sb5use:    | Not Reported |
| Ident:      | 00000                      | Wcdate:    | Not Reported |
| Pcdate:     | Not Reported               | Log exist: | N            |
| Ctl:        | Not Reported               | Origin:    | Not Reported |
| Qual:       | N                          | User1:     | SMJ          |
| Pyield:     | 117                        |            |              |
| Pdepth:     | 50                         |            |              |
| Pacref:     | 30                         | Filler:    | Not Reported |
| App type:   | Not Reported               |            |              |
| Well type:  | N                          |            |              |
| Valid well: | N                          | Parcel:    | 10           |
| Ex notice:  | Not Reported               | Wndate:    | Not Reported |
| Utm x:      | 525700.3                   |            |              |
| Utm y:      | 4468142                    |            |              |
| Loc source: | Spotted from section lines | Site id:   | CO10195964   |

**E20  
North  
1/4 - 1/2 Mile  
Lower**

**CO WELLS    CO10347161**

|              |                       |            |                      |
|--------------|-----------------------|------------|----------------------|
| Full name:   | ROBERTS ARTHUR C      |            |                      |
| Address:     | 3819 IDAHO ST, BOX 98 |            |                      |
| Address2:    | Not Reported          |            |                      |
| City:        | EVANS                 | State:     | CO                   |
| Zip1:        | 80620                 | Zip2:      | Not Reported         |
| Phone:       | Not Reported          |            |                      |
| Receipt:     | 9065684               |            |                      |
| Division:    | 1                     |            |                      |
| County:      | WELD                  |            |                      |
| Permitno:    | 82421                 |            |                      |
| Permitsuf:   | Not Reported          | Permitrpl: | Not Reported         |
| Actdate:     | Not Reported          |            |                      |
| Actcode:     | Not Reported          |            |                      |
| Water Dist:  | SAND HILLS            | Basin:     | 00                   |
| Mgmt Dist:   | 00                    | Prin Mer:  | Sixth                |
| Range num:   | 0650W                 | Township:  | 050N                 |
| Section num: | 29                    | Seca:      | Not Reported         |
| Qtr160:      | NW                    | Qtr40:     | NW                   |
| Qtr10:       | Not Reported          | Coordsns:  | 0688N                |
| Coordsew:    | 1037W                 | Aquifer1:  | ALL UNNAMED AQUIFERS |
| Aquifer2:    | Not Reported          | Subdiv:    | Not Reported         |
| Lot:         | Not Reported          | Block num: | Not Reported         |
| Filing:      | Not Reported          | Engineer:  | Not Reported         |
| Designee:    | Not Reported          | Usecodes:  | Domestic             |
| Driller:     | Not Reported          | Pumpinst:  | Not Reported         |
| Pidate:      | Not Reported          | Statute:   | Not Reported         |
| Statcode:    | Not Reported          |            |                      |
| Statdate:    | Not Reported          |            |                      |
| Npdate:      | Not Reported          | Wadate:    | Not Reported         |
| Trancode:    | Not Reported          |            |                      |
| Trandate:    | Not Reported          |            |                      |

## GEOCHECK® - PHYSICAL SETTING SOURCE MAP FINDINGS

|             |                            |            |              |
|-------------|----------------------------|------------|--------------|
| Sadate:     | 05/15/1952 00:00:00        | Sbudate:   | Not Reported |
| Amdate:     | Not Reported               | Exdate:    | Not Reported |
| Abrrdate:   | Not Reported               | Abcodate:  | Not Reported |
| Abreq:      | N                          | Acreft:    | 0            |
| Tperf:      | 0000                       | Bperf:     | 0000         |
| Caseno:     | Not Reported               | Yield:     | 27           |
| Depth:      | 0                          |            |              |
| Levels:     | 0                          |            |              |
| Elev:       | 0                          |            |              |
| Acreirr:    | 0                          |            |              |
| Comments:   | Not Reported               |            |              |
| Meter:      | N                          | Wellxref:  | Not Reported |
| Sb5cmp:     | Not Reported               | Sb5use:    | Not Reported |
| Ident:      | 00000                      | Wcdate:    | Not Reported |
| Pcdate:     | Not Reported               | Log exist: | N            |
| Ctl:        | Not Reported               | Origin:    | Not Reported |
| Qual:       | N                          | User1:     | Not Reported |
| Pyield:     | 0                          |            |              |
| Pdepth:     | 0                          |            |              |
| Pacref:     | 0                          | Filler:    | Not Reported |
| App type:   | Not Reported               |            |              |
| Well type:  | Exchange and Augmentation  |            |              |
| Valid well: | Y                          | Parcel:    | 0            |
| Ex notice:  | Not Reported               | Wndate:    | Not Reported |
| Utm x:      | 526060.3                   |            |              |
| Utm y:      | 4469478.5                  |            |              |
| Loc source: | Spotted from section lines | Site id:   | CO10347161   |

**E21  
North  
1/4 - 1/2 Mile  
Higher**

**CO WELLS    CO10341047**

|              |               |            |                      |
|--------------|---------------|------------|----------------------|
| Full name:   | JOHNSON ROY E |            |                      |
| Address:     | 824 PUEBLO    |            |                      |
| Address2:    | Not Reported  |            |                      |
| City:        | EVANS         | State:     | CO                   |
| Zip1:        | 80620         | Zip2:      | Not Reported         |
| Phone:       | Not Reported  |            |                      |
| Receipt:     | 9059544       |            |                      |
| Division:    | 1             |            |                      |
| County:      | WELD          |            |                      |
| Permitno:    | 6300          |            |                      |
| Permitsuf:   | Not Reported  | Permitrpl: | Not Reported         |
| Actdate:     | Not Reported  |            |                      |
| Actcode:     | Not Reported  |            |                      |
| Water Dist:  | SAND HILLS    | Basin:     | 00                   |
| Mgmt Dist:   | 00            | Prin Mer:  | Sixth                |
| Range num:   | 0650W         | Township:  | 050N                 |
| Section num: | 29            | Seca:      | Not Reported         |
| Qtr160:      | NW            | Qtr40:     | NW                   |
| Qtr10:       | Not Reported  | Coordsns:  | 0000                 |
| Coordsew:    | 0000          | Aquifer1:  | ALL UNNAMED AQUIFERS |
| Aquifer2:    | Not Reported  | Subdiv:    | Not Reported         |
| Lot:         | Not Reported  | Block num: | Not Reported         |

## GEOCHECK® - PHYSICAL SETTING SOURCE MAP FINDINGS

|             |                           |            |              |
|-------------|---------------------------|------------|--------------|
| Filing:     | Not Reported              | Engineer:  | Not Reported |
| Designee:   | Not Reported              | Usecodes:  | Domestic     |
| Driller:    | Not Reported              | Pumpinst:  | Not Reported |
| Pidate:     | Not Reported              | Statute:   | Not Reported |
| Statcode:   | Not Reported              |            |              |
| Statdate:   | Not Reported              |            |              |
| Npdate:     | Not Reported              | Wadate:    | Not Reported |
| Trancode:   | Not Reported              |            |              |
| Trandate:   | 11/06/1992 00:00:00       |            |              |
| Sadate:     | 07/06/1960 00:00:00       | Sbudate:   | Not Reported |
| Amdate:     | Not Reported              | Exdate:    | Not Reported |
| Abrrdate:   | Not Reported              | Abcodate:  | Not Reported |
| Abreq:      | N                         | Acreft:    | 0            |
| Tperf:      | 0000                      | Bperf:     | 0000         |
| Caseno:     | Not Reported              | Yield:     | 50           |
| Depth:      | 25                        |            |              |
| Levels:     | 8                         |            |              |
| Elev:       | 0                         |            |              |
| Acreirr:    | 0                         |            |              |
| Comments:   | Not Reported              |            |              |
| Meter:      | N                         | Wellxref:  | Not Reported |
| Sb5cmp:     | Not Reported              | Sb5use:    | Not Reported |
| Ident:      | 00000                     | Wcdate:    | Not Reported |
| Pcdate:     | Not Reported              | Log exist: | N            |
| Ctl:        | Not Reported              | Origin:    | Not Reported |
| Qual:       | N                         | User1:     | LMD          |
| Pyield:     | 0                         |            |              |
| Pdepth:     | 0                         |            |              |
| Pacraft:    | 0                         | Filler:    | Not Reported |
| App type:   | Not Reported              |            |              |
| Well type:  | Exchange and Augmentation |            |              |
| Valid well: | Y                         | Parcel:    | 0            |
| Ex notice:  | Not Reported              | Wndate:    | Not Reported |
| Utm x:      | 525944.4                  |            |              |
| Utm y:      | 4469487.5                 |            |              |
| Loc source: | Spotted from quarters     | Site id:   | CO10341047   |

**E22  
North  
1/4 - 1/2 Mile  
Higher**

**CO WELLS    CO10018421**

|             |  |            |              |
|-------------|--|------------|--------------|
| Full name:  | SOUTHLAND CORP % SCI & ENGR ANAL CP  |            |              |
| Address:    | 1658 COLE BVD DEN W 6 210  |            |              |
| Address2:   | Not Reported   |            |              |
| City:       | GOLDEN   | State:     | CO           |
| Zip1:       | 80401  | Zip2:      | Not Reported |
| Phone:      | Not Reported   |            |              |
| Receipt:    | 0019299  |            |              |
| Division:   | 1  |            |              |
| County:     | WELD   |            |              |
| Permitno:   | 19299  |            |              |
| Permitsuf:  | MH   | Permitrpl: | Not Reported |
| Actdate:    | 06/22/1992 00:00:00  |            |              |
| Actcode:    | Monitoring hole notice of construction. File number and date entered in permit number and permit date fields |            |              |
| Water Dist: | PLAINS   | Basin:     | 00           |

## GEOCHECK® - PHYSICAL SETTING SOURCE MAP FINDINGS

|              |  |            |                      |
|--------------|--|------------|----------------------|
| Mgmt Dist:   | 00   | Prin Mer:  | Sixth                |
| Range num:   | 0650W  | Township:  | 050N                 |
| Section num: | 29   | Seca:      | Not Reported         |
| Qtr160:      | NW   | Qtr40:     | NW                   |
| Qtr10:       | Not Reported   | Coordsns:  | 0000                 |
| Coordsew:    | 0000   | Aquifer1:  | ALL UNNAMED AQUIFERS |
| Aquifer2:    | Not Reported   | Subdiv:    | Not Reported         |
| Lot:         | Not Reported   | Block num: | Not Reported         |
| Filing:      | Not Reported   | Engineer:  | Not Reported         |
| Designee:    | Not Reported   | Usecodes:  | Other - Monitoring   |
| Driller:     | AUTH   | Pumpinst:  | Not Reported         |
| Pidate:      | Not Reported   | Statute:   | Not Reported         |
| Statcode:    | Not Reported   |            |                      |
| Statdate:    | Not Reported   |            |                      |
| Npdate:      | 06/22/1992 00:00:00  | Wadate:    | Not Reported         |
| Trancode:    | Monitoring hole notice of construction. File number and date entered in permit number and permit date fields |            |                      |
| Trandate:    | 06/24/1992 00:00:00  |            |                      |
| Sadate:      | Not Reported   | Sbudate:   | Not Reported         |
| Amdate:      | Not Reported   | Exdate:    | 09/20/1992 00:00:00  |
| Abrrdate:    | Not Reported   | Abcodate:  | Not Reported         |
| Abreq:       | N  | Acreft:    | 0                    |
| Tperf:       | 0000   | Bperf:     | 0000                 |
| Caseno:      | Not Reported   | Yield:     | 0                    |
| Depth:       | 0  |            |                      |
| Levels:      | 0  |            |                      |
| Elev:        | 0  |            |                      |
| Acreirr:     | 0  |            |                      |
| Comments:    | Not Reported   |            |                      |
| Meter:       | N  | Wellxref:  | Not Reported         |
| Sb5cmp:      | Not Reported   | Sb5use:    | Not Reported         |
| Ident:       | 00000  | Wcdate:    | Not Reported         |
| Pcdate:      | Not Reported   | Log exist: | N                    |
| Ctl:         | Not Reported   | Origin:    | Not Reported         |
| Qual:        | N  | User1:     | Not Reported         |
| Pyield:      | 0  |            |                      |
| Pdepth:      | 0  |            |                      |
| Pacref:      | 0  | Filler:    | Not Reported         |
| App type:    | Not Reported   |            |                      |
| Well type:   | Exchange and Augmentation  |            |                      |
| Valid well:  | N  | Parcel:    | 0                    |
| Ex notice:   | Not Reported   | Wndate:    | Not Reported         |
| Utm x:       | 525944.4   |            |                      |
| Utm y:       | 4469487.5  |            |                      |
| Loc source:  | Spotted from quarters  | Site id:   | CO10018421           |

23  
SSW  
1/4 - 1/2 Mile  
Lower

CO WELLS    CO10016314

Full name:            OCHSNER DANIEL  
Address:              18905 W C R 394  
Address2:            Not Reported

## GEOCHECK® - PHYSICAL SETTING SOURCE MAP FINDINGS

|              |                            |            |                      |
|--------------|----------------------------|------------|----------------------|
| City:        | LASALLE                    | State:     | CO                   |
| Zip1:        | 80645                      | Zip2:      | Not Reported         |
| Phone:       | Not Reported               |            |                      |
| Receipt:     | 0017859C                   |            |                      |
| Division:    | 1                          |            |                      |
| County:      | WELD                       |            |                      |
| Permitno:    | 39370                      |            |                      |
| Permitsuf:   | F                          | Permitrpl: | Not Reported         |
| Actdate:     | 07/23/1991 00:00:00        |            |                      |
| Actcode:     | Well permit issued         |            |                      |
| Water Dist:  | SAND HILLS                 | Basin:     | 00                   |
| Mgmt Dist:   | 00                         | Prin Mer:  | Sixth                |
| Range num:   | 0650W                      | Township:  | 050N                 |
| Section num: | 30                         | Seca:      | Not Reported         |
| Qtr160:      | SE                         | Qtr40:     | SE                   |
| Qtr10:       | Not Reported               | Coordsns:  | 0170S                |
| Coordsew:    | 0620E                      | Aquifer1:  | ALL UNNAMED AQUIFERS |
| Aquifer2:    | Not Reported               | Subdiv:    | Not Reported         |
| Lot:         | Not Reported               | Block num: | Not Reported         |
| Filing:      | Not Reported               | Engineer:  | RAB                  |
| Designee:    | #2                         | Usecodes:  | Municipal            |
| Driller:     | LR                         | Pumpinst:  | Not Reported         |
| Pidate:      | Not Reported               | Statute:   | Not Reported         |
| Statcode:    | Not Reported               |            |                      |
| Statdate:    | Not Reported               |            |                      |
| Npdate:      | 07/23/1991 00:00:00        | Wadate:    | Not Reported         |
| Trancode:    | Well permit issued         |            |                      |
| Trandate:    | 08/22/1991 00:00:00        |            |                      |
| Sadate:      | 03/03/1952 00:00:00        | Sbudate:   | Not Reported         |
| Amdate:      | Not Reported               | Exdate:    | Not Reported         |
| Abrrdate:    | Not Reported               | Abcdate:   | Not Reported         |
| Abreq:       | N                          | Acreft:    | 0                    |
| Tperf:       | 0000                       | Bperf:     | 0000                 |
| Caseno:      | W-4513                     | Yield:     | 235                  |
| Depth:       | 25                         |            |                      |
| Levels:      | 0                          |            |                      |
| Elev:        | 0                          |            |                      |
| Acreirr:     | 0                          |            |                      |
| Comments:    | Not Reported               |            |                      |
| Meter:       | N                          | Wellxref:  | Not Reported         |
| Sb5cmp:      | Not Reported               | Sb5use:    | Not Reported         |
| Ident:       | 00000                      | Wcdate:    | 03/03/1952 00:00:00  |
| Pcdate:      | 03/03/1952 00:00:00        | Log exist: | N                    |
| Ctl:         | Not Reported               | Origin:    | Not Reported         |
| Qual:        | N                          | User1:     | Not Reported         |
| Pyield:      | 0                          |            |                      |
| Pdepth:      | 0                          |            |                      |
| Pacreft:     | 0                          | Filler:    | Not Reported         |
| App type:    | Not Reported               |            |                      |
| Well type:   | N                          |            |                      |
| Valid well:  | Y                          | Parcel:    | 0                    |
| Ex notice:   | Not Reported               | Wndate:    | Not Reported         |
| Utm x:       | 525583.6                   |            |                      |
| Utm y:       | 4468137.5                  |            |                      |
| Loc source:  | Spotted from section lines | Site id:   | CO10016314           |

# GEOCHECK® - PHYSICAL SETTING SOURCE MAP FINDINGS

Map ID  
 Direction  
 Distance  
 Elevation

Database      EDR ID Number

**G24**  
**NNE**  
**1/4 - 1/2 Mile**  
**Lower**

**CO WELLS      CO10346836**

|              |                           |            |                      |
|--------------|---------------------------|------------|----------------------|
| Full name:   | GIBSON DELIA ANN          |            |                      |
| Address:     | 3816 BOULDER              |            |                      |
| Address2:    | Not Reported              |            |                      |
| City:        | EVANS                     | State:     | CO                   |
| Zip1:        | 80620                     | Zip2:      | Not Reported         |
| Phone:       | Not Reported              |            |                      |
| Receipt:     | 9065360                   |            |                      |
| Division:    | 1                         |            |                      |
| County:      | WELD                      |            |                      |
| Permitno:    | 74543                     |            |                      |
| Permitsuf:   | Not Reported              | Permitrpl: | Not Reported         |
| Actdate:     | Not Reported              |            |                      |
| Actcode:     | Not Reported              |            |                      |
| Water Dist:  | SAND HILLS                | Basin:     | 00                   |
| Mgmt Dist:   | 00                        | Prin Mer:  | Sixth                |
| Range num:   | 0650W                     | Township:  | 050N                 |
| Section num: | 29                        | Seca:      | Not Reported         |
| Qtr160:      | NW                        | Qtr40:     | NE                   |
| Qtr10:       | Not Reported              | Coordsns:  | 0858N                |
| Coordsew:    | 1930W                     | Aquifer1:  | ALL UNNAMED AQUIFERS |
| Aquifer2:    | Not Reported              | Subdiv:    | Not Reported         |
| Lot:         | Not Reported              | Block num: | Not Reported         |
| Filing:      | Not Reported              | Engineer:  | Not Reported         |
| Designee:    | Not Reported              | Usecodes:  | Domestic             |
| Driller:     | Not Reported              | Pumpinst:  | Not Reported         |
| Pidate:      | Not Reported              | Statute:   | Not Reported         |
| Statcode:    | Not Reported              |            |                      |
| Statdate:    | Not Reported              |            |                      |
| Npdate:      | Not Reported              | Wadate:    | Not Reported         |
| Trancode:    | Not Reported              |            |                      |
| Trandate:    | Not Reported              |            |                      |
| Sadate:      | 05/12/1956 00:00:00       | Sbudate:   | Not Reported         |
| Amdate:      | Not Reported              | Exdate:    | Not Reported         |
| Abrrdate:    | Not Reported              | Abcodate:  | Not Reported         |
| Abreq:       | N                         | Acreft:    | 0                    |
| Tperf:       | 0000                      | Bperf:     | 0000                 |
| Caseno:      | Not Reported              | Yield:     | 50                   |
| Depth:       | 30                        |            |                      |
| Levels:      | 0                         |            |                      |
| Elev:        | 0                         |            |                      |
| Acreirr:     | 1                         |            |                      |
| Comments:    | Not Reported              |            |                      |
| Meter:       | N                         | Wellxref:  | Not Reported         |
| Sb5cmp:      | Not Reported              | Sb5use:    | Not Reported         |
| Ident:       | 00000                     | Wcdate:    | Not Reported         |
| Pcdate:      | Not Reported              | Log exist: | N                    |
| Ctl:         | Not Reported              | Origin:    | Not Reported         |
| Qual:        | N                         | User1:     | Not Reported         |
| Pyield:      | 0                         |            |                      |
| Pdepth:      | 0                         |            |                      |
| Pacref:      | 0                         | Filler:    | Not Reported         |
| App type:    | Not Reported              |            |                      |
| Well type:   | Exchange and Augmentation |            |                      |

## GEOCHECK® - PHYSICAL SETTING SOURCE MAP FINDINGS

|             |                            |          |              |
|-------------|----------------------------|----------|--------------|
| Valid well: | Y                          | Parcel:  | 0            |
| Ex notice:  | Not Reported               | Wndate:  | Not Reported |
| Utm x:      | 526333.6                   |          |              |
| Utm y:      | 4469426.5                  |          |              |
| Loc source: | Spotted from section lines | Site id: | CO10346836   |

**G25  
NNE  
1/4 - 1/2 Mile  
Lower**

**CO WELLS    CO10347146**

|              |                     |            |                      |
|--------------|---------------------|------------|----------------------|
| Full name:   | GIBSON DELIA ANN    |            |                      |
| Address:     | 3816 BOULDER        |            |                      |
| Address2:    | Not Reported        |            |                      |
| City:        | EVANS               | State:     | CO                   |
| Zip1:        | 80620               | Zip2:      | Not Reported         |
| Phone:       | Not Reported        |            |                      |
| Receipt:     | 9065669             |            |                      |
| Division:    | 1                   |            |                      |
| County:      | WELD                |            |                      |
| Permitno:    | 82309               |            |                      |
| Permitsuf:   | Not Reported        | Permitrpl: | Not Reported         |
| Actdate:     | Not Reported        |            |                      |
| Actcode:     | Not Reported        |            |                      |
| Water Dist:  | SAND HILLS          | Basin:     | 00                   |
| Mgmt Dist:   | 00                  | Prin Mer:  | Sixth                |
| Range num:   | 0650W               | Township:  | 050N                 |
| Section num: | 29                  | Seca:      | Not Reported         |
| Qtr160:      | NW                  | Qtr40:     | NE                   |
| Qtr10:       | Not Reported        | Coordsns:  | 0858N                |
| Coordsew:    | 1930W               | Aquifer1:  | ALL UNNAMED AQUIFERS |
| Aquifer2:    | Not Reported        | Subdiv:    | Not Reported         |
| Lot:         | Not Reported        | Block num: | Not Reported         |
| Filing:      | Not Reported        | Engineer:  | Not Reported         |
| Designee:    | Not Reported        | Usecodes:  | Domestic             |
| Driller:     | Not Reported        | Pumpinst:  | Not Reported         |
| Pidate:      | Not Reported        | Statute:   | Not Reported         |
| Statcode:    | Not Reported        |            |                      |
| Statdate:    | Not Reported        |            |                      |
| Npdate:      | Not Reported        | Wadate:    | Not Reported         |
| Trancode:    | Not Reported        |            |                      |
| Trandate:    | Not Reported        |            |                      |
| Sadate:      | 05/12/1956 00:00:00 | Sbudate:   | Not Reported         |
| Amdate:      | Not Reported        | Exdate:    | Not Reported         |
| Abrrdate:    | Not Reported        | Abcodate:  | Not Reported         |
| Abreq:       | N                   | Acreft:    | 0                    |
| Tperf:       | 0000                | Bperf:     | 0000                 |
| Caseno:      | Not Reported        | Yield:     | 49                   |
| Depth:       | 0                   |            |                      |
| Levels:      | 0                   |            |                      |
| Elev:        | 0                   |            |                      |
| Acreirr:     | 0                   |            |                      |
| Comments:    | Not Reported        |            |                      |
| Meter:       | N                   | Wellxref:  | Not Reported         |
| Sb5cmp:      | Not Reported        | Sb5use:    | Not Reported         |
| Ident:       | 00000               | Wcdate:    | Not Reported         |



## GEOCHECK® - PHYSICAL SETTING SOURCE MAP FINDINGS

|             |                            |            |              |
|-------------|----------------------------|------------|--------------|
| Pcdate:     | Not Reported               | Log exist: | N            |
| Ctl:        | Not Reported               | Origin:    | Not Reported |
| Qual:       | N                          | User1:     | Not Reported |
| Pyield:     | 0                          |            |              |
| Pdepth:     | 0                          |            |              |
| Pacref:     | 0                          | Filler:    | Not Reported |
| App type:   | Not Reported               |            |              |
| Well type:  | Exchange and Augmentation  |            |              |
| Valid well: | Y                          | Parcel:    | 0            |
| Ex notice:  | Not Reported               | Wndate:    | Not Reported |
| Utm x:      | 526333.6                   |            |              |
| Utm y:      | 4469426.5                  |            |              |
| Loc source: | Spotted from section lines | Site id:   | CO10347146   |

**E26**  
**North**  
**1/4 - 1/2 Mile**  
**Lower**

**CO WELLS    CO10347162**

|              |                       |            |                      |
|--------------|-----------------------|------------|----------------------|
| Full name:   | ROBERTS ARTHUR C      |            |                      |
| Address:     | 3819 IDAHO ST, BOX 98 |            |                      |
| Address2:    | Not Reported          |            |                      |
| City:        | EVANS                 | State:     | CO                   |
| Zip1:        | 80620                 | Zip2:      | Not Reported         |
| Phone:       | Not Reported          |            |                      |
| Receipt:     | 9065685               |            |                      |
| Division:    | 1                     |            |                      |
| County:      | WELD                  |            |                      |
| Permitno:    | 82422                 |            |                      |
| Permitsuf:   | Not Reported          | Permitrpl: | Not Reported         |
| Actdate:     | Not Reported          |            |                      |
| Actcode:     | Not Reported          |            |                      |
| Water Dist:  | SAND HILLS            | Basin:     | 00                   |
| Mgmt Dist:   | 00                    | Prin Mer:  | Sixth                |
| Range num:   | 0650W                 | Township:  | 050N                 |
| Section num: | 29                    | Seca:      | Not Reported         |
| Qtr160:      | NW                    | Qtr40:     | NW                   |
| Qtr10:       | Not Reported          | Coordsns:  | 0545N                |
| Coordsew:    | 1048W                 | Aquifer1:  | ALL UNNAMED AQUIFERS |
| Aquifer2:    | Not Reported          | Subdiv:    | Not Reported         |
| Lot:         | Not Reported          | Block num: | Not Reported         |
| Filing:      | Not Reported          | Engineer:  | Not Reported         |
| Designee:    | Not Reported          | Usecodes:  | Domestic             |
| Driller:     | Not Reported          | Pumpinst:  | Not Reported         |
| Pidate:      | Not Reported          | Statute:   | Not Reported         |
| Statcode:    | Not Reported          |            |                      |
| Statdate:    | Not Reported          |            |                      |
| Npdate:      | Not Reported          | Wadate:    | Not Reported         |
| Trancode:    | Not Reported          |            |                      |
| Trandate:    | Not Reported          |            |                      |
| Sadate:      | 05/15/1952 00:00:00   | Sbudate:   | Not Reported         |
| Amdate:      | Not Reported          | Exdate:    | Not Reported         |
| Abrrdate:    | Not Reported          | Abcodate:  | Not Reported         |

## GEOCHECK® - PHYSICAL SETTING SOURCE MAP FINDINGS

|             |                            |            |              |
|-------------|----------------------------|------------|--------------|
| Abreq:      | N                          | Acreft:    | 0            |
| Tperf:      | 0000                       | Bperf:     | 0000         |
| Caseno:     | Not Reported               | Yield:     | 27           |
| Depth:      | 0                          |            |              |
| Levels:     | 0                          |            |              |
| Elev:       | 0                          |            |              |
| Acreirr:    | 0                          |            |              |
| Comments:   | Not Reported               |            |              |
| Meter:      | N                          | Wellxref:  | Not Reported |
| Sb5cmp:     | Not Reported               | Sb5use:    | Not Reported |
| Ident:      | 00000                      | Wcdate:    | Not Reported |
| Pcdate:     | Not Reported               | Log exist: | N            |
| Ctl:        | Not Reported               | Origin:    | Not Reported |
| Qual:       | N                          | User1:     | Not Reported |
| Pyield:     | 0                          |            |              |
| Pdepth:     | 0                          |            |              |
| Pacraft:    | 0                          | Filler:    | Not Reported |
| App type:   | Not Reported               |            |              |
| Well type:  | Exchange and Augmentation  |            |              |
| Valid well: | Y                          | Parcel:    | 0            |
| Ex notice:  | Not Reported               | Wndate:    | Not Reported |
| Utm x:      | 526062.7                   |            |              |
| Utm y:      | 4469522                    |            |              |
| Loc source: | Spotted from section lines | Site id:   | CO10347162   |

**H27  
NW  
1/4 - 1/2 Mile  
Higher**

**CO WELLS    CO10016371**

|              |   |            |                      |
|--------------|---|------------|----------------------|
| Full name:   | NORWEST PUBLISHING CO                             |            |                      |
| Address:     | % PO BOX 429                                      |            |                      |
| Address2:    | Not Reported                                      |            |                      |
| City:        | FT COLLINS  | State:     | CO                   |
| Zip1:        | 80522   | Zip2:      | Not Reported         |
| Phone:       | Not Reported                                      |            |                      |
| Receipt:     | 0017913   |            |                      |
| Division:    | 1   |            |                      |
| County:      | WELD  |            |                      |
| Permitno:    | 17913   |            |                      |
| Permitsuf:   | MH  | Permitrpl: | Not Reported         |
| Actdate:     | 07/31/1991 00:00:00                               |            |                      |
| Actcode:     | Abandoned Well                                    |            |                      |
| Water Dist:  | SAND HILLS  | Basin:     | 00                   |
| Mgmt Dist:   | 00  | Prin Mer:  | Sixth                |
| Range num:   | 0650W   | Township:  | 050N                 |
| Section num: | 30  | Seca:      | Not Reported         |
| Qtr160:      | NE  | Qtr40:     | Not Reported         |
| Qtr10:       | Not Reported                                      | Coordsns:  | 0000                 |
| Coordsew:    | 0000  | Aquifer1:  | ALL UNNAMED AQUIFERS |
| Aquifer2:    | Not Reported                                      | Subdiv:    | Not Reported         |
| Lot:         | Not Reported                                      | Block num: | Not Reported         |
| Filing:      | Not Reported                                      | Engineer:  | RAB                  |
| Designee:    | Not Reported                                      | Usecodes:  | Other - Monitoring   |
| Driller:     | LIC   | Pumpinst:  | Not Reported         |
| Pidate:      | Not Reported                                      | Statute:   | Not Reported         |
| Statcode:    | Abandoned Well                                    |            |                      |
| Statdate:    | 04/15/1998 00:00:00                               |            |                      |
| Npdate:      | 07/31/1991 00:00:00                               | Wadate:    | Not Reported         |
| Trancode:    | Record change. A portion of the file was modified |            |                      |
| Trandate:    | 06/10/2004 00:00:00                               |            |                      |

## GEOCHECK® - PHYSICAL SETTING SOURCE MAP FINDINGS

|             |                       |            |                     |
|-------------|-----------------------|------------|---------------------|
| Sadate:     | Not Reported          | Sbudate:   | Not Reported        |
| Amdate:     | Not Reported          | Exdate:    | 10/29/1991 00:00:00 |
| Abrrdate:   | 01/12/1996 00:00:00   | Abcodate:  | Not Reported        |
| Abreq:      | N                     | Acreft:    | 0                   |
| Tperf:      | 0000                  | Bperf:     | 0000                |
| Caseno:     | Not Reported          | Yield:     | 0                   |
| Depth:      | 0                     |            |                     |
| Levels:     | 0                     |            |                     |
| Elev:       | 0                     |            |                     |
| Acreirr:    | 0                     |            |                     |
| Comments:   | 2 WELLS               |            |                     |
| Meter:      | N                     | Wellxref:  | Not Reported        |
| Sb5cmp:     | Not Reported          | Sb5use:    | Not Reported        |
| Ident:      | 00000                 | Wcdate:    | Not Reported        |
| Pcdate:     | Not Reported          | Log exist: | N                   |
| Ctl:        | Not Reported          | Origin:    | Not Reported        |
| Qual:       | N                     | User1:     | RAB                 |
| Pyield:     | 0                     |            |                     |
| Pdepth:     | 0                     |            |                     |
| Pacref:     | 0                     | Filler:    | Not Reported        |
| App type:   | Not Reported          |            |                     |
| Well type:  | N                     |            |                     |
| Valid well: | N                     | Parcel:    | 0                   |
| Ex notice:  | Not Reported          | Wndate:    | Not Reported        |
| Utm x:      | 525343.9              |            |                     |
| Utm y:      | 4469289.5             |            |                     |
| Loc source: | Spotted from quarters | Site id:   | CO10016371          |

**H28  
NW  
1/4 - 1/2 Mile  
Higher**

**CO WELLS    CO10028305**

|              |  |            |                      |
|--------------|--|------------|----------------------|
| Full name:   | RR DONNELLEY NORTHWEST INC   |            |                      |
| Address:     | % STEWART ENVIRONMENTAL  |            |                      |
| Address2:    | 3801 AUTOMATION WY #200  |            |                      |
| City:        | FORT COLLINS   | State:     | CO                   |
| Zip1:        | 80525  | Zip2:      | Not Reported         |
| Phone:       | 9704821348   |            |                      |
| Receipt:     | 0027193  |            |                      |
| Division:    | 1  |            |                      |
| County:      | WELD   |            |                      |
| Permitno:    | 27193  |            |                      |
| Permitsuf:   | MH   | Permitrpl: | Not Reported         |
| Actdate:     | 12/20/1995 00:00:00  |            |                      |
| Actcode:     | Monitoring hole notice of construction. File number and date entered in permit number and permit date fields |            |                      |
| Water Dist:  | SAND HILLS   | Basin:     | 00                   |
| Mgmt Dist:   | 00   | Prin Mer:  | Sixth                |
| Range num:   | 0650W  | Township:  | 050N                 |
| Section num: | 30   | Seca:      | Not Reported         |
| Qtr160:      | NE   | Qtr40:     | Not Reported         |
| Qtr10:       | Not Reported   | Coordsns:  | 0000                 |
| Coordsew:    | 0000   | Aquifer1:  | ALL UNNAMED AQUIFERS |
| Aquifer2:    | Not Reported   | Subdiv:    | Not Reported         |
| Lot:         | Not Reported   | Block num: | Not Reported         |

## GEOCHECK® - PHYSICAL SETTING SOURCE MAP FINDINGS

|             |  |            |                     |
|-------------|--|------------|---------------------|
| Filing:     | Not Reported   | Engineer:  | Not Reported        |
| Designee:   | Not Reported   | Usecodes:  | Other - Monitoring  |
| Driller:    | AUTH   | Pumpinst:  | Not Reported        |
| Pidate:     | Not Reported   | Statute:   | Not Reported        |
| Statcode:   | Not Reported   |            |                     |
| Statdate:   | Not Reported   |            |                     |
| Npdate:     | 12/20/1995 00:00:00  | Wadate:    | Not Reported        |
| Trancode:   | Monitoring hole notice of construction. File number and date entered in permit number and permit date fields |            |                     |
| Trandate:   | 12/29/1995 00:00:00  |            |                     |
| Sadate:     | Not Reported   | Sbudate:   | Not Reported        |
| Amdate:     | Not Reported   | Exdate:    | 03/20/1996 00:00:00 |
| Abrrdate:   | Not Reported   | Abcodate:  | Not Reported        |
| Abreq:      | N  | Acreft:    | 0                   |
| Tperf:      | 0000   | Bperf:     | 0000                |
| Caseno:     | Not Reported   | Yield:     | 0                   |
| Depth:      | 0  |            |                     |
| Levels:     | 0  |            |                     |
| Elev:       | 0  |            |                     |
| Acreirr:    | 0  |            |                     |
| Comments:   | Not Reported   |            |                     |
| Meter:      | N  | Wellxref:  | 017193MH            |
| Sb5cmp:     | Not Reported   | Sb5use:    | Not Reported        |
| Ident:      | 00000  | Wcdate:    | Not Reported        |
| Pcdate:     | Not Reported   | Log exist: | N                   |
| Ctl:        | Not Reported   | Origin:    | Not Reported        |
| Qual:       | N  | User1:     | RAB                 |
| Pyield:     | 0  |            |                     |
| Pdepth:     | 0  |            |                     |
| Pacraft:    | 0  | Filler:    | Not Reported        |
| App type:   | Not Reported   |            |                     |
| Well type:  | Exchange and Augmentation  |            |                     |
| Valid well: | N  | Parcel:    | 0                   |
| Ex notice:  | Not Reported   | Wndate:    | Not Reported        |
| Utm x:      | 525343.9   |            |                     |
| Utm y:      | 4469289.5  |            |                     |
| Loc source: | Spotted from quarters  | Site id:   | CO10028305          |

**29**  
**West**  
**1/2 - 1 Mile**  
**Higher**

**CO WELLS      CO10342123**

|             |              |            |              |
|-------------|--------------|------------|--------------|
| Full name:  | ALFORD C T   |            |              |
| Address:    | RT 3 BOX 455 |            |              |
| Address2:   | Not Reported |            |              |
| City:       | GREELEY      | State:     | CO           |
| Zip1:       | 80631        | Zip2:      | Not Reported |
| Phone:      | Not Reported |            |              |
| Receipt:    | 9060617      |            |              |
| Division:   | 1            |            |              |
| County:     | WELD         |            |              |
| Permitno:   | 11250        |            |              |
| Permitsuf:  | Not Reported | Permitrpl: | Not Reported |
| Actdate:    | Not Reported |            |              |
| Actcode:    | Not Reported |            |              |
| Water Dist: | SAND HILLS   | Basin:     | 00           |

## GEOCHECK® - PHYSICAL SETTING SOURCE MAP FINDINGS

|              |                           |            |                      |
|--------------|---------------------------|------------|----------------------|
| Mgmt Dist:   | 00                        | Prin Mer:  | Sixth                |
| Range num:   | 0650W                     | Township:  | 050N                 |
| Section num: | 30                        | Seca:      | Not Reported         |
| Qtr160:      | SE                        | Qtr40:     | NW                   |
| Qtr10:       | Not Reported              | Coordsns:  | 0000                 |
| Coordsew:    | 0000                      | Aquifer1:  | ALL UNNAMED AQUIFERS |
| Aquifer2:    | Not Reported              | Subdiv:    | Not Reported         |
| Lot:         | Not Reported              | Block num: | Not Reported         |
| Filing:      | Not Reported              | Engineer:  | Not Reported         |
| Designee:    | Not Reported              | Usecodes:  | Domestic             |
| Driller:     | Not Reported              | Pumpinst:  | Not Reported         |
| Pidate:      | Not Reported              | Statute:   | Not Reported         |
| Statcode:    | Not Reported              |            |                      |
| Statdate:    | Not Reported              | Wadate:    | Not Reported         |
| Npdate:      | Not Reported              |            |                      |
| Trancode:    | Not Reported              |            |                      |
| Trandate:    | Not Reported              |            |                      |
| Sadate:      | 04/25/1962 00:00:00       | Sbudate:   | Not Reported         |
| Amdate:      | Not Reported              | Exdate:    | Not Reported         |
| Abrrdate:    | Not Reported              | Abcodate:  | Not Reported         |
| Abreq:       | N                         | Acreft:    | 0                    |
| Tperf:       | 0000                      | Bperf:     | 0000                 |
| Caseno:      | Not Reported              | Yield:     | 12                   |
| Depth:       | 36                        |            |                      |
| Levels:      | 16                        |            |                      |
| Elev:        | 0                         |            |                      |
| Acreirr:     | 0                         |            |                      |
| Comments:    | Not Reported              |            |                      |
| Meter:       | N                         | Wellxref:  | Not Reported         |
| Sb5cmp:      | Not Reported              | Sb5use:    | Not Reported         |
| Ident:       | 00000                     | Wcdate:    | Not Reported         |
| Pcdate:      | Not Reported              | Log exist: | N                    |
| Ctl:         | Not Reported              | Origin:    | Not Reported         |
| Qual:        | N                         | User1:     | Not Reported         |
| Pyield:      | 0                         |            |                      |
| Pdepth:      | 0                         |            |                      |
| Pacref:      | 0                         | Filler:    | Not Reported         |
| App type:    | Not Reported              |            |                      |
| Well type:   | Exchange and Augmentation |            |                      |
| Valid well:  | Y                         | Parcel:    | 0                    |
| Ex notice:   | Not Reported              | Wndate:    | Not Reported         |
| Utm x:       | 525151.6                  |            |                      |
| Utm y:       | 4468687                   |            |                      |
| Loc source:  | Spotted from quarters     | Site id:   | CO10342123           |

**G30**  
**NNE**  
**1/2 - 1 Mile**  
**Lower**

**CO WELLS    CO10112065**

Full name:           LATOS WALTER  
 Address:             Not Reported  
 Address2:            Not Reported

## GEOCHECK® - PHYSICAL SETTING SOURCE MAP FINDINGS

|              |                       |            |                      |
|--------------|-----------------------|------------|----------------------|
| City:        | LOVELAND              | State:     | CO                   |
| Zip1:        | 80538                 | Zip2:      | Not Reported         |
| Phone:       | Not Reported          |            |                      |
| Receipt:     | 0276806               |            |                      |
| Division:    | 1                     |            |                      |
| County:      | WELD                  |            |                      |
| Permitno:    | 148828                |            |                      |
| Permitsuf:   | Not Reported          | Permitrpl: | Not Reported         |
| Actdate:     | 06/16/1987 00:00:00   |            |                      |
| Actcode:     | Well permit issued    |            |                      |
| Water Dist:  | SAND HILLS            | Basin:     | 00                   |
| Mgmt Dist:   | 00                    | Prin Mer:  | Sixth                |
| Range num:   | 0650W                 | Township:  | 050N                 |
| Section num: | 29                    | Seca:      | Not Reported         |
| Qtr160:      | NW                    | Qtr40:     | NE                   |
| Qtr10:       | Not Reported          | Coordsns:  | 0000                 |
| Coordsew:    | 0000                  | Aquifer1:  | ALL UNNAMED AQUIFERS |
| Aquifer2:    | Not Reported          | Subdiv:    | EVANS, CITY OF       |
| Lot:         | Not Reported          | Block num: | 3                    |
| Filing:      | Not Reported          | Engineer:  | Not Reported         |
| Designee:    | Not Reported          | Usecodes:  | Crop Irrigation      |
| Driller:     | LR                    | Pumpinst:  | Not Reported         |
| Pidate:      | Not Reported          | Statute:   | Not Reported         |
| Statcode:    | Not Reported          |            |                      |
| Statdate:    | Not Reported          |            |                      |
| Npdate:      | 08/07/1987 00:00:00   | Wadate:    | Not Reported         |
| Trancode:    | Well permit issued    |            |                      |
| Trandate:    | 08/10/1987 00:00:00   |            |                      |
| Sadate:      | Not Reported          | Sbudate:   | Not Reported         |
| Amdate:      | Not Reported          | Exdate:    | Not Reported         |
| Abrrdate:    | Not Reported          | Abcdate:   | Not Reported         |
| Abreq:       | N                     | Acreft:    | 0                    |
| Tperf:       | 0000                  | Bperf:     | 0000                 |
| Caseno:      | Not Reported          | Yield:     | 15                   |
| Depth:       | 120                   |            |                      |
| Levels:      | 0                     |            |                      |
| Elev:        | 0                     |            |                      |
| Acreirr:     | 0                     |            |                      |
| Comments:    | Not Reported          |            |                      |
| Meter:       | N                     | Wellxref:  | Not Reported         |
| Sb5cmp:      | Not Reported          | Sb5use:    | Not Reported         |
| Ident:       | 00000                 | Wcdate:    | Not Reported         |
| Pcdate:      | Not Reported          | Log exist: | N                    |
| Ctl:         | Not Reported          | Origin:    | Not Reported         |
| Qual:        | N                     | User1:     | Not Reported         |
| Pyield:      | 0                     |            |                      |
| Pdepth:      | 0                     |            |                      |
| Pacref:      | 0                     | Filler:    | Not Reported         |
| App type:    | Not Reported          |            |                      |
| Well type:   | N                     |            |                      |
| Valid well:  | N                     | Parcel:    | 0                    |
| Ex notice:   | Not Reported          | Wndate:    | Not Reported         |
| Utm x:       | 526344.9              |            |                      |
| Utm y:       | 4469488               |            |                      |
| Loc source:  | Spotted from quarters | Site id:   | CO10112065           |

# GEOCHECK® - PHYSICAL SETTING SOURCE MAP FINDINGS

Map ID  
 Direction  
 Distance  
 Elevation

Database      EDR ID Number

**G31**  
**NNE**  
**1/2 - 1 Mile**  
**Lower**

**CO WELLS      CO10272742**

|              |   |            |                      |
|--------------|---|------------|----------------------|
| Full name:   | MARTIN V A  |            |                      |
| Address:     | 716 EMPIRE ST                                     |            |                      |
| Address2:    | Not Reported                                      |            |                      |
| City:        | EVANS   | State:     | CO                   |
| Zip1:        | 80620   | Zip2:      | Not Reported         |
| Phone:       | Not Reported                                      |            |                      |
| Receipt:     | 0905731   |            |                      |
| Division:    | 1   |            |                      |
| County:      | WELD  |            |                      |
| Permitno:    | 57892   |            |                      |
| Permitsuf:   | Not Reported                                      | Permitrpl: | Not Reported         |
| Actdate:     | 04/06/1972 00:00:00                               |            |                      |
| Actcode:     | Expired well permit                               |            |                      |
| Water Dist:  | Not reported                                      | Basin:     | 00                   |
| Mgmt Dist:   | 00  | Prin Mer:  | Sixth                |
| Range num:   | 0650W   | Township:  | 050N                 |
| Section num: | 29  | Seca:      | Not Reported         |
| Qtr160:      | NW  | Qtr40:     | NE                   |
| Qtr10:       | Not Reported                                      | Coordsns:  | 0000                 |
| Coordsew:    | 0000  | Aquifer1:  | ALL UNNAMED AQUIFERS |
| Aquifer2:    | Not Reported                                      | Subdiv:    | Not Reported         |
| Lot:         | Not Reported                                      | Block num: | Not Reported         |
| Filing:      | Not Reported                                      | Engineer:  | Not Reported         |
| Designee:    | Not Reported                                      | Usecodes:  | Domestic             |
| Driller:     | LIC   | Pumpinst:  | Not Reported         |
| Pidate:      | Not Reported                                      | Statute:   | 6023                 |
| Statcode:    | Expired well permit                               |            |                      |
| Statdate:    | 05/08/1974 00:00:00                               |            |                      |
| Npdate:      | 04/19/1972 00:00:00                               | Wadate:    | Not Reported         |
| Trancode:    | Record change. A portion of the file was modified |            |                      |
| Trandate:    | 06/24/2004 00:00:00                               |            |                      |
| Sadate:      | Not Reported                                      | Sbudate:   | Not Reported         |
| Amdate:      | Not Reported                                      | Exdate:    | Not Reported         |
| Abrrdate:    | Not Reported                                      | Abcodate:  | Not Reported         |
| Abreq:       | N   | Acreft:    | 0                    |
| Tperf:       | 0000  | Bperf:     | 0000                 |
| Caseno:      | Not Reported                                      | Yield:     | 0                    |
| Depth:       | 0   |            |                      |
| Levels:      | 0   |            |                      |
| Elev:        | 0   |            |                      |
| Acreirr:     | 0   |            |                      |
| Comments:    | Not Reported                                      |            |                      |
| Meter:       | N   | Wellxref:  | Not Reported         |
| Sb5cmp:      | Not Reported                                      | Sb5use:    | Not Reported         |
| Ident:       | 00000   | Wcdate:    | Not Reported         |
| Pcdate:      | Not Reported                                      | Log exist: | N                    |
| Ctl:         | Not Reported                                      | Origin:    | Not Reported         |
| Qual:        | N   | User1:     | AOT                  |
| Pyield:      | 10  |            |                      |
| Pdepth:      | 150   |            |                      |
| Pacref:      | 0   | Filler:    | Not Reported         |
| App type:    | Not Reported                                      |            |                      |
| Well type:   | Not Reported                                      |            |                      |

## GEOCHECK® - PHYSICAL SETTING SOURCE MAP FINDINGS

|             |                       |          |              |
|-------------|-----------------------|----------|--------------|
| Valid well: | N                     | Parcel:  | 0            |
| Ex notice:  | Not Reported          | Wndate:  | Not Reported |
| Utm x:      | 526344.9              |          |              |
| Utm y:      | 4469488               |          |              |
| Loc source: | Spotted from quarters | Site id: | CO10272742   |

**G32  
NNE  
1/2 - 1 Mile  
Lower**

**CO WELLS    CO10344536**

|              |                     |            |                      |
|--------------|---------------------|------------|----------------------|
| Full name:   | KLINE JOHN          |            |                      |
| Address:     | 619 GOLDEN ST       |            |                      |
| Address2:    | Not Reported        |            |                      |
| City:        | EVANS               | State:     | CO                   |
| Zip1:        | 80620               | Zip2:      | Not Reported         |
| Phone:       | Not Reported        |            |                      |
| Receipt:     | 9063010             |            |                      |
| Division:    | 1                   |            |                      |
| County:      | WELD                |            |                      |
| Permitno:    | 23693               |            |                      |
| Permitsuf:   | Not Reported        | Permitrpl: | Not Reported         |
| Actdate:     | Not Reported        |            |                      |
| Actcode:     | Not Reported        |            |                      |
| Water Dist:  | SAND HILLS          | Basin:     | 00                   |
| Mgmt Dist:   | 00                  | Prin Mer:  | Sixth                |
| Range num:   | 0650W               | Township:  | 050N                 |
| Section num: | 29                  | Seca:      | Not Reported         |
| Qtr160:      | NW                  | Qtr40:     | NE                   |
| Qtr10:       | Not Reported        | Coordsns:  | 0000                 |
| Coordsew:    | 0000                | Aquifer1:  | ALL UNNAMED AQUIFERS |
| Aquifer2:    | Not Reported        | Subdiv:    | Not Reported         |
| Lot:         | Not Reported        | Block num: | Not Reported         |
| Filing:      | Not Reported        | Engineer:  | Not Reported         |
| Designee:    | Not Reported        | Usecodes:  | Domestic             |
| Driller:     | Not Reported        | Pumpinst:  | Not Reported         |
| Pidate:      | Not Reported        | Statute:   | Not Reported         |
| Statcode:    | Not Reported        |            |                      |
| Statdate:    | Not Reported        |            |                      |
| Npdate:      | Not Reported        | Wadate:    | Not Reported         |
| Trancode:    | Not Reported        |            |                      |
| Trandate:    | Not Reported        |            |                      |
| Sadate:      | 05/09/1965 00:00:00 | Sbudate:   | Not Reported         |
| Amdate:      | Not Reported        | Exdate:    | Not Reported         |
| Abrrdate:    | Not Reported        | Abcodate:  | Not Reported         |
| Abreq:       | N                   | Acreft:    | 0                    |
| Tperf:       | 0000                | Bperf:     | 0000                 |
| Caseno:      | Not Reported        | Yield:     | 10                   |
| Depth:       | 17                  |            |                      |
| Levels:      | 9                   |            |                      |
| Elev:        | 0                   |            |                      |
| Acreirr:     | 0                   |            |                      |
| Comments:    | Not Reported        |            |                      |
| Meter:       | N                   | Wellxref:  | Not Reported         |
| Sb5cmp:      | Not Reported        | Sb5use:    | Not Reported         |
| Ident:       | 00000               | Wcdate:    | Not Reported         |



# GEOCHECK® - PHYSICAL SETTING SOURCE MAP FINDINGS

|             |                           |            |              |
|-------------|---------------------------|------------|--------------|
| Pcdate:     | Not Reported              | Log exist: | N            |
| Ctl:        | Not Reported              | Origin:    | Not Reported |
| Qual:       | N                         | User1:     | Not Reported |
| Pyield:     | 0                         |            |              |
| Pdepth:     | 0                         |            |              |
| Pacref:     | 0                         | Filler:    | Not Reported |
| App type:   | Not Reported              |            |              |
| Well type:  | Exchange and Augmentation |            |              |
| Valid well: | Y                         | Parcel:    | 0            |
| Ex notice:  | Not Reported              | Wndate:    | Not Reported |
| Utm x:      | 526344.9                  |            |              |
| Utm y:      | 4469488                   |            |              |
| Loc source: | Spotted from quarters     | Site id:   | CO10344536   |

**33  
SW  
1/2 - 1 Mile  
Lower**

**FED USGS      USGS2959374**

|                               |   |                                |                         |
|-------------------------------|---|--------------------------------|-------------------------|
| Agency cd:                    | USGS  | Site no:                       | 402153104420600         |
| Site name:                    | SB00506530DCA1  |                                |                         |
| Latitude:                     | 402153  |                                |                         |
| Longitude:                    | 1044206   | Dec lat:                       | 40.36470348             |
| Dec lon:                      | -104.70218786   | Coor meth:                     | M                       |
| Coor accr:                    | M   | Latlong datum:                 | NAD27                   |
| Dec latlong datum:            | NAD83   | District:                      | 08                      |
| State:                        | 08  | County:                        | 123                     |
| Country:                      | US  | Land net:                      | NESWSES030T0005NR0065WS |
| Location map:                 | Not Reported  | Map scale:                     | Not Reported            |
| Altitude:                     | 4647.00   |                                |                         |
| Altitude method:              | Interpolated from topographic map                             |                                |                         |
| Altitude accuracy:            | 5.  |                                |                         |
| Altitude datum:               | National Geodetic Vertical Datum of 1929                      |                                |                         |
| Hydrologic:                   | Middle South PlatteCherry Creek. Colorado. Area = 2870 sq.mi. |                                |                         |
| Topographic:                  | Not Reported  |                                |                         |
| Site type:                    | Ground-water other than Spring                                | Date construction:             | Not Reported            |
| Date inventoried:             | Not Reported  | Mean greenwich time offset:    | MST                     |
| Local standard time flag:     | Y   |                                |                         |
| Type of ground water site:    | Single well, other than collector or Ranney type              |                                |                         |
| Aquifer Type:                 | Not Reported  |                                |                         |
| Aquifer:                      | VALLEY-FILL DEPOSITS  |                                |                         |
| Well depth:                   | 23.0  | Hole depth:                    | Not Reported            |
| Source of depth data:         | Not Reported  |                                |                         |
| Project number:               | Not Reported  |                                |                         |
| Real time data flag:          | 0   | Daily flow data begin date:    | 0000-00-00              |
| Daily flow data end date:     | 0000-00-00  | Daily flow data count:         | 0                       |
| Peak flow data begin date:    | 0000-00-00  | Peak flow data end date:       | 0000-00-00              |
| Peak flow data count:         | 0   | Water quality data begin date: | 0000-00-00              |
| Water quality data end date:  | 0000-00-00  | Water quality data count:      | 0                       |
| Ground water data begin date: | 1967-11-08  | Ground water data end date:    | 1984-04-04              |
| Ground water data count:      | 23  |                                |                         |

Ground-water levels, Number of Measurements: 23

| Date       | Feet below<br>Surface | Feet to<br>Sealevel | Date       | Feet below<br>Surface | Feet to<br>Sealevel |
|------------|-----------------------|---------------------|------------|-----------------------|---------------------|
| 1984-04-04 | 4.79                  |                     | 1983-03-11 | 6.27                  |                     |
| 1982-03-09 | 6.64                  |                     | 1981-03-09 | 5.40                  |                     |

## GEOCHECK® - PHYSICAL SETTING SOURCE MAP FINDINGS

Ground-water levels, continued.

| Date       | Feet below Surface | Feet to Sealevel | Date       | Feet below Surface | Feet to Sealevel |
|------------|--------------------|------------------|------------|--------------------|------------------|
| 1980-03-05 | 6.10               |                  | 1979-03-05 | 9.35               |                  |
| 1978-03-10 | 10.67              |                  | 1977-02-28 | 7.47               |                  |
| 1976-03-01 | 7.31               |                  | 1974-12-30 | 7.66               |                  |
| 1974-03-13 | 7.00               |                  | 1973-03-22 | 6.97               |                  |
| 1972-11-14 | 6.63               |                  | 1972-03-22 | 7.32               |                  |
| 1971-11-14 | 6.95               |                  | 1971-03-22 | 7.02               |                  |
| 1970-10-23 | 6.62               |                  | 1970-03-17 | 6.88               |                  |
| 1969-11-06 | 4.74               |                  | 1969-03-11 | 7.11               |                  |
| 1968-11-06 | 7.34               |                  | 1968-03-22 | 7.26               |                  |
| 1967-11-08 | 7.30               |                  |            |                    |                  |

**I34  
ENE  
1/2 - 1 Mile  
Lower**

**CO WELLS      CO10269233**

|              |  |            |                      |
|--------------|--|------------|----------------------|
| Full name:   | LAWS JOHNNY  | State:     | CO                   |
| Address:     | Not Reported   | Zip2:      | Not Reported         |
| Address2:    | Not Reported   |            |                      |
| City:        | EVANS  |            |                      |
| Zip1:        | -  |            |                      |
| Phone:       | Not Reported   |            |                      |
| Receipt:     | 0902137  |            |                      |
| Division:    | 1  |            |                      |
| County:      | WELD   |            |                      |
| Permitno:    | 26822  |            |                      |
| Permitsuf:   | Not Reported   | Permitrpl: | Not Reported         |
| Actdate:     | 04/11/1966 00:00:00  |            |                      |
| Actcode:     | Canceled well permit. Code and date also entered in status and date fields |            |                      |
| Water Dist:  | Not reported   | Basin:     | 00                   |
| Mgmt Dist:   | 0  | Prin Mer:  | Sixth                |
| Range num:   | 0650W  | Township:  | 050N                 |
| Section num: | 29   | Seca:      | Not Reported         |
| Qtr160:      | NE   | Qtr40:     | SW                   |
| Qtr10:       | Not Reported   | Coordsns:  | 0000                 |
| Coordsew:    | 0000   | Aquifer1:  | ALL UNNAMED AQUIFERS |
| Aquifer2:    | Not Reported   | Subdiv:    | Not Reported         |
| Lot:         | Not Reported   | Block num: | 39                   |
| Filing:      | Not Reported   | Engineer:  | Not Reported         |
| Designee:    | 1  | Usecodes:  | Domestic             |
| Driller:     | 73   | Pumpinst:  | Not Reported         |
| Pidate:      | Not Reported   | Statute:   | Not Reported         |
| Statcode:    | Not Reported   |            |                      |
| Statdate:    | Not Reported   |            |                      |
| Npdate:      | Not Reported   | Wadate:    | Not Reported         |
| Trancode:    | Code YY - Undefined  |            |                      |
| Trandate:    | 12/23/1999 00:00:00  |            |                      |
| Sadate:      | Not Reported   | Sbudate:   | Not Reported         |
| Amdate:      | Not Reported   | Exdate:    | Not Reported         |
| Abrrdate:    | Not Reported   | Abcodate:  | Not Reported         |

## GEOCHECK® - PHYSICAL SETTING SOURCE MAP FINDINGS

|             |                       |            |              |
|-------------|-----------------------|------------|--------------|
| Abreq:      | N                     | Acreft:    | 0            |
| Tperf:      | 0000                  | Bperf:     | 0000         |
| Caseno:     | Not Reported          | Yield:     | 0            |
| Depth:      | 0                     |            |              |
| Levels:     | 0                     |            |              |
| Elev:       | 0                     |            |              |
| Acreirr:    | 0                     |            |              |
| Comments:   | Not Reported          |            |              |
| Meter:      | N                     | Wellxref:  | Not Reported |
| Sb5cmp:     | Not Reported          | Sb5use:    | Not Reported |
| Ident:      | 00000                 | Wcdate:    | Not Reported |
| Pcdate:     | Not Reported          | Log exist: | N            |
| Ctl:        | Not Reported          | Origin:    | Not Reported |
| Qual:       | N                     | User1:     | JD3          |
| Pyield:     | 0                     |            |              |
| Pdepth:     | 0                     |            |              |
| Pacraft:    | 0                     | Filler:    | Not Reported |
| App type:   | Not Reported          |            |              |
| Well type:  | Not Reported          |            |              |
| Valid well: | N                     | Parcel:    | 0            |
| Ex notice:  | Not Reported          | Wndate:    | Not Reported |
| Utm x:      | 526750.1              |            |              |
| Utm y:      | 4469089.5             |            |              |
| Loc source: | Spotted from quarters | Site id:   | CO10269233   |

**I35  
ENE  
1/2 - 1 Mile  
Lower**

**CO WELLS      CO10009329**

|              |   |            |                      |
|--------------|---|------------|----------------------|
| Full name:   | ELSRO INC.  |            |                      |
| Address:     | Not Reported                                      |            |                      |
| Address2:    | Not Reported                                      |            |                      |
| City:        | ALBERTA CANADA                                    | State:     | Not Reported         |
| Zip1:        | Not Reported                                      | Zip2:      | Not Reported         |
| Phone:       | Not Reported                                      |            |                      |
| Receipt:     | 0011870   |            |                      |
| Division:    | 1   |            |                      |
| County:      | WELD  |            |                      |
| Permitno:    | 149306  |            |                      |
| Permitsuf:   | Not Reported                                      | Permitrpl: | Not Reported         |
| Actdate:     | 06/18/1987 00:00:00                               |            |                      |
| Actcode:     | Well permit issued                                |            |                      |
| Water Dist:  | SAND HILLS  | Basin:     | 00                   |
| Mgmt Dist:   | 00  | Prin Mer:  | Sixth                |
| Range num:   | 0650W   | Township:  | 050N                 |
| Section num: | 29  | Seca:      | Not Reported         |
| Qtr160:      | NE  | Qtr40:     | SW                   |
| Qtr10:       | Not Reported                                      | Coordsns:  | 0000                 |
| Coordsew:    | 0000  | Aquifer1:  | ALL UNNAMED AQUIFERS |
| Aquifer2:    | Not Reported                                      | Subdiv:    | Not Reported         |
| Lot:         | Not Reported                                      | Block num: | Not Reported         |
| Filing:      | Not Reported                                      | Engineer:  | Not Reported         |
| Designee:    | Not Reported                                      | Usecodes:  | Commercial           |
| Driller:     | EXST  | Pumpinst:  | LIC                  |
| Pidate:      | 10/16/1995 00:00:00                               | Statute:   | Not Reported         |
| Statcode:    | Not Reported                                      |            |                      |
| Statdate:    | Not Reported                                      |            |                      |
| Npdate:      | 09/08/1987 00:00:00                               | Wadate:    | Not Reported         |
| Trancode:    | Record change. A portion of the file was modified |            |                      |
| Trandate:    | 11/08/1995 00:00:00                               |            |                      |

## GEOCHECK® - PHYSICAL SETTING SOURCE MAP FINDINGS

|             |                       |            |                     |
|-------------|-----------------------|------------|---------------------|
| Sadate:     | Not Reported          | Sbudate:   | Not Reported        |
| Amdate:     | Not Reported          | Exdate:    | Not Reported        |
| Abrrdate:   | 10/16/1995 00:00:00   | Abcodate:  | 10/12/1995 00:00:00 |
| Abreq:      | N                     | Acرفت:     | 0                   |
| Tperf:      | 0000                  | Bperf:     | 0000                |
| Caseno:     | Not Reported          | Yield:     | 0                   |
| Depth:      | 0                     |            |                     |
| Levels:     | 0                     |            |                     |
| Elev:       | 0                     |            |                     |
| Acreirr:    | 0                     |            |                     |
| Comments:   | Not Reported          |            |                     |
| Meter:      | N                     | Wellxref:  | Not Reported        |
| Sb5cmp:     | Not Reported          | Sb5use:    | Not Reported        |
| Ident:      | 00000                 | Wcdate:    | Not Reported        |
| Pcdate:     | 09/13/1995 00:00:00   | Log exist: | N                   |
| Ctl:        | Not Reported          | Origin:    | Not Reported        |
| Qual:       | N                     | User1:     | KJV                 |
| Pyield:     | 0                     |            |                     |
| Pdepth:     | 0                     |            |                     |
| Pacرفت:     | 0                     | Filler:    | Not Reported        |
| App type:   | Not Reported          |            |                     |
| Well type:  | N                     |            |                     |
| Valid well: | N                     | Parcel:    | 0                   |
| Ex notice:  | Not Reported          | Wndate:    | Not Reported        |
| Utm x:      | 526750.1              |            |                     |
| Utm y:      | 4469089.5             |            |                     |
| Loc source: | Spotted from quarters | Site id:   | CO10009329          |

**I36  
ENE  
1/2 - 1 Mile  
Lower**

**CO WELLS    CO10344746**

|              |              |            |                      |
|--------------|--------------|------------|----------------------|
| Full name:   | LAWS JOHNNY  |            |                      |
| Address:     | Not Reported |            |                      |
| Address2:    | Not Reported |            |                      |
| City:        | EVANS        | State:     | CO                   |
| Zip1:        | 80620        | Zip2:      | Not Reported         |
| Phone:       | Not Reported |            |                      |
| Receipt:     | 9063248      |            |                      |
| Division:    | 1            |            |                      |
| County:      | WELD         |            |                      |
| Permitno:    | 26823        |            |                      |
| Permitsuf:   | Not Reported | Permitrpl: | Not Reported         |
| Actdate:     | Not Reported |            |                      |
| Actcode:     | Not Reported |            |                      |
| Water Dist:  | SAND HILLS   | Basin:     | 00                   |
| Mgmt Dist:   | 00           | Prin Mer:  | Sixth                |
| Range num:   | 0650W        | Township:  | 050N                 |
| Section num: | 29           | Seca:      | Not Reported         |
| Qtr160:      | NE           | Qtr40:     | SW                   |
| Qtr10:       | Not Reported | Coordsns:  | 0000                 |
| Coordsew:    | 0000         | Aquifer1:  | ALL UNNAMED AQUIFERS |
| Aquifer2:    | Not Reported | Subdiv:    | Not Reported         |
| Lot:         | Not Reported | Block num: | Not Reported         |

## GEOCHECK® - PHYSICAL SETTING SOURCE MAP FINDINGS

|             |                           |            |              |
|-------------|---------------------------|------------|--------------|
| Filing:     | Not Reported              | Engineer:  | Not Reported |
| Designee:   | Not Reported              | Usecodes:  | Domestic     |
| Driller:    | Not Reported              | Pumpinst:  | Not Reported |
| Pidate:     | Not Reported              | Statute:   | Not Reported |
| Statcode:   | Not Reported              |            |              |
| Statdate:   | Not Reported              |            |              |
| Npdate:     | Not Reported              | Wadate:    | Not Reported |
| Trancode:   | Not Reported              |            |              |
| Trandate:   | Not Reported              |            |              |
| Sadate:     | 04/21/1966 00:00:00       | Sbudate:   | Not Reported |
| Amdate:     | Not Reported              | Exdate:    | Not Reported |
| Abrrdate:   | Not Reported              | Abcodate:  | Not Reported |
| Abreq:      | N                         | Acreft:    | 0            |
| Tperf:      | 0000                      | Bperf:     | 0000         |
| Caseno:     | Not Reported              | Yield:     | 20           |
| Depth:      | 37                        |            |              |
| Levels:     | 8                         |            |              |
| Elev:       | 0                         |            |              |
| Acreirr:    | 0                         |            |              |
| Comments:   | Not Reported              |            |              |
| Meter:      | N                         | Wellxref:  | Not Reported |
| Sb5cmp:     | Not Reported              | Sb5use:    | Not Reported |
| Ident:      | 00000                     | Wcdate:    | Not Reported |
| Pcdate:     | Not Reported              | Log exist: | N            |
| Ctl:        | Not Reported              | Origin:    | Not Reported |
| Qual:       | N                         | User1:     | Not Reported |
| Pyield:     | 0                         |            |              |
| Pdepth:     | 0                         |            |              |
| Pacraft:    | 0                         | Filler:    | Not Reported |
| App type:   | Not Reported              |            |              |
| Well type:  | Exchange and Augmentation |            |              |
| Valid well: | Y                         | Parcel:    | 0            |
| Ex notice:  | Not Reported              | Wndate:    | Not Reported |
| Utm x:      | 526750.1                  |            |              |
| Utm y:      | 4469089.5                 |            |              |
| Loc source: | Spotted from quarters     | Site id:   | CO10344746   |

**37**  
**WNW**  
**1/2 - 1 Mile**  
**Higher**

**CO WELLS      CO10340689**

|             |                |            |              |
|-------------|----------------|------------|--------------|
| Full name:  | BRANTNER A F   |            |              |
| Address:    | 1011 GOLDEN ST |            |              |
| Address2:   | Not Reported   |            |              |
| City:       | EVANS          | State:     | CO           |
| Zip1:       | 80620          | Zip2:      | Not Reported |
| Phone:      | Not Reported   |            |              |
| Receipt:    | 9059189        |            |              |
| Division:   | 1              |            |              |
| County:     | WELD           |            |              |
| Permitno:   | 4410           |            |              |
| Permitsuf:  | R              | Permitrpl: | Not Reported |
| Actdate:    | Not Reported   |            |              |
| Actcode:    | Not Reported   |            |              |
| Water Dist: | SAND HILLS     | Basin:     | 00           |

## GEOCHECK® - PHYSICAL SETTING SOURCE MAP FINDINGS

|              |                       |            |                      |
|--------------|-----------------------|------------|----------------------|
| Mgmt Dist:   | 00                    | Prin Mer:  | Sixth                |
| Range num:   | 0650W                 | Township:  | 050N                 |
| Section num: | 30                    | Seca:      | Not Reported         |
| Qtr160:      | NE                    | Qtr40:     | SW                   |
| Qtr10:       | Not Reported          | Coordsns:  | 0000                 |
| Coordsew:    | 0000                  | Aquifer1:  | ALL UNNAMED AQUIFERS |
| Aquifer2:    | Not Reported          | Subdiv:    | Not Reported         |
| Lot:         | Not Reported          | Block num: | Not Reported         |
| Filing:      | Not Reported          | Engineer:  | Not Reported         |
| Designee:    | Not Reported          | Usecodes:  | Crop Irrigation      |
| Driller:     | Not Reported          | Pumpinst:  | Not Reported         |
| Pidate:      | Not Reported          | Statute:   | Not Reported         |
| Statcode:    | Not Reported          |            |                      |
| Statdate:    | Not Reported          |            |                      |
| Npdate:      | Not Reported          | Wadate:    | Not Reported         |
| Trancode:    | Not Reported          |            |                      |
| Trandate:    | Not Reported          |            |                      |
| Sadate:      | 05/21/1954 00:00:00   | Sbudate:   | Not Reported         |
| Amdate:      | Not Reported          | Exdate:    | Not Reported         |
| Abrrdate:    | Not Reported          | Abcodate:  | Not Reported         |
| Abreq:       | N                     | Acreft:    | 0                    |
| Tperf:       | 0000                  | Bperf:     | 0000                 |
| Caseno:      | Not Reported          | Yield:     | 125                  |
| Depth:       | 0                     |            |                      |
| Levels:      | 0                     |            |                      |
| Elev:        | 0                     |            |                      |
| Acreirr:     | 0                     |            |                      |
| Comments:    | Not Reported          |            |                      |
| Meter:       | N                     | Wellxref:  | Not Reported         |
| Sb5cmp:      | Not Reported          | Sb5use:    | Not Reported         |
| Ident:       | 00000                 | Wcdate:    | Not Reported         |
| Pcdate:      | Not Reported          | Log exist: | N                    |
| Ctl:         | Not Reported          | Origin:    | Not Reported         |
| Qual:        | N                     | User1:     | Not Reported         |
| Pyield:      | 0                     |            |                      |
| Pdepth:      | 0                     |            |                      |
| Pacref:      | 0                     | Filler:    | Not Reported         |
| App type:    | Not Reported          |            |                      |
| Well type:   | N                     |            |                      |
| Valid well:  | Y                     | Parcel:    | 0                    |
| Ex notice:   | Not Reported          | Wndate:    | Not Reported         |
| Utm x:       | 525144.6              |            |                      |
| Utm y:       | 4469088.5             |            |                      |
| Loc source:  | Spotted from quarters | Site id:   | CO10340689           |

**J38  
South  
1/2 - 1 Mile  
Lower**

**CO WELLS    CO10108724**

Full name:            BURRIER KERRY D & MARIANNE  
Address:              19120 WCR 52  
Address2:             Not Reported

## GEOCHECK® - PHYSICAL SETTING SOURCE MAP FINDINGS

|              |   |            |                      |
|--------------|---|------------|----------------------|
| City:        | LASALLE   | State:     | CO                   |
| Zip1:        | 80645   | Zip2:      | Not Reported         |
| Phone:       | Not Reported                                      |            |                      |
| Receipt:     | 0269121B  |            |                      |
| Division:    | 1   |            |                      |
| County:      | WELD  |            |                      |
| Permitno:    | 146285  |            |                      |
| Permitsuf:   | Not Reported                                      | Permitrpl: | A                    |
| Actdate:     | 10/09/1986 00:00:00                               |            |                      |
| Actcode:     | Well permit issued                                |            |                      |
| Water Dist:  | SAND HILLS  | Basin:     | 00                   |
| Mgmt Dist:   | 00  | Prin Mer:  | Sixth                |
| Range num:   | 0650W   | Township:  | 050N                 |
| Section num: | 32  | Seca:      | Not Reported         |
| Qtr160:      | NW  | Qtr40:     | NW                   |
| Qtr10:       | Not Reported                                      | Coordsns:  | 0000                 |
| Coordsew:    | 0000  | Aquifer1:  | ALL UNNAMED AQUIFERS |
| Aquifer2:    | Not Reported                                      | Subdiv:    | Not Reported         |
| Lot:         | Not Reported                                      | Block num: | Not Reported         |
| Filing:      | Not Reported                                      | Engineer:  | Not Reported         |
| Designee:    | Not Reported                                      | Usecodes:  | Domestic             |
| Driller:     | 21  | Pumpinst:  | Not Reported         |
| Pidate:      | 06/05/1987 00:00:00                               | Statute:   | 6023                 |
| Statcode:    | Record change. A portion of the file was modified |            |                      |
| Statdate:    | 09/01/1993 00:00:00                               |            |                      |
| Npdate:      | 11/28/1986 00:00:00                               | Wadate:    | 06/05/1987 00:00:00  |
| Trancode:    | Record change. A portion of the file was modified |            |                      |
| Trandate:    | 09/21/1993 00:00:00                               |            |                      |
| Sadate:      | Not Reported                                      | Sbudate:   | Not Reported         |
| Amdate:      | Not Reported                                      | Exdate:    | 11/28/1988 00:00:00  |
| Abrrdate:    | Not Reported                                      | Abcodate:  | Not Reported         |
| Abreq:       | Y   | Acreft:    | 0                    |
| Tperf:       | 0060  | Bperf:     | 0090                 |
| Caseno:      | Not Reported                                      | Yield:     | 30                   |
| Depth:       | 90  |            |                      |
| Levels:      | 6   |            |                      |
| Elev:        | 0   |            |                      |
| Acreirr:     | 0   |            |                      |
| Comments:    | Not Reported                                      |            |                      |
| Meter:       | N   | Wellxref:  | Not Reported         |
| Sb5cmp:      | Not Reported                                      | Sb5use:    | Not Reported         |
| Ident:       | 00000   | Wcdate:    | 05/18/1987 00:00:00  |
| Pcdate:      | 05/28/1987 00:00:00                               | Log exist: | N                    |
| Ctl:         | Not Reported                                      | Origin:    | Not Reported         |
| Qual:        | N   | User1:     | VJT                  |
| Pyield:      | 30  |            |                      |
| Pdepth:      | 100   |            |                      |
| Pacref:      | 3   | Filler:    | Not Reported         |
| App type:    | Not Reported                                      |            |                      |
| Well type:   | Exchange and Augmentation                         |            |                      |
| Valid well:  | Y   | Parcel:    | 0                    |
| Ex notice:   | Not Reported                                      | Wndate:    | Not Reported         |
| Utm x:       | 525968.3  |            |                      |
| Utm y:       | 4467886.5   |            |                      |
| Loc source:  | Spotted from quarters                             | Site id:   | CO10108724           |

# GEOCHECK® - PHYSICAL SETTING SOURCE MAP FINDINGS

Map ID  
 Direction  
 Distance  
 Elevation

Database      EDR ID Number

**J39**  
**South**  
**1/2 - 1 Mile**  
**Lower**

**CO WELLS      CO10108723**

|              |   |            |                      |
|--------------|---|------------|----------------------|
| Full name:   | JERKE WILLIAM H.                                  |            |                      |
| Address:     | Not Reported                                      |            |                      |
| Address2:    | Not Reported                                      |            |                      |
| City:        | LA SALLE  | State:     | CO                   |
| Zip1:        | 80645   | Zip2:      | Not Reported         |
| Phone:       | Not Reported                                      |            |                      |
| Receipt:     | 0269121A  |            |                      |
| Division:    | 1   |            |                      |
| County:      | WELD  |            |                      |
| Permitno:    | 146285  |            |                      |
| Permitsuf:   | Not Reported                                      | Permitrpl: | Not Reported         |
| Actdate:     | 10/09/1986 00:00:00                               |            |                      |
| Actcode:     | Well permit issued                                |            |                      |
| Water Dist:  | SAND HILLS  | Basin:     | 00                   |
| Mgmt Dist:   | 00  | Prin Mer:  | Sixth                |
| Range num:   | 0650W   | Township:  | 050N                 |
| Section num: | 32  | Seca:      | Not Reported         |
| Qtr160:      | NW  | Qtr40:     | NW                   |
| Qtr10:       | Not Reported                                      | Coordsns:  | 0000                 |
| Coordsew:    | 0000  | Aquifer1:  | ALL UNNAMED AQUIFERS |
| Aquifer2:    | Not Reported                                      | Subdiv:    | Not Reported         |
| Lot:         | Not Reported                                      | Block num: | Not Reported         |
| Filing:      | Not Reported                                      | Engineer:  | Not Reported         |
| Designee:    | Not Reported                                      | Usecodes:  | Domestic             |
| Driller:     | LR  | Pumpinst:  | Not Reported         |
| Pidate:      | Not Reported                                      | Statute:   | Not Reported         |
| Statcode:    | Not Reported                                      |            |                      |
| Statdate:    | Not Reported                                      |            |                      |
| Npdate:      | 11/28/1986 00:00:00                               | Wadate:    | Not Reported         |
| Trancode:    | Record change. A portion of the file was modified |            |                      |
| Trandate:    | 07/27/1992 00:00:00                               |            |                      |
| Sadate:      | 12/31/1910 00:00:00                               | Sbudate:   | Not Reported         |
| Amdate:      | Not Reported                                      | Exdate:    | Not Reported         |
| Abrrdate:    | Not Reported                                      | Abcodate:  | Not Reported         |
| Abreq:       | N   | Acreft:    | 3                    |
| Tperf:       | 0000  | Bperf:     | 0000                 |
| Caseno:      | Not Reported                                      | Yield:     | 30                   |
| Depth:       | 40  |            |                      |
| Levels:      | 0   |            |                      |
| Elev:        | 0   |            |                      |
| Acreirr:     | 0   |            |                      |
| Comments:    | Not Reported                                      |            |                      |
| Meter:       | N   | Wellxref:  | Not Reported         |
| Sb5cmp:      | Not Reported                                      | Sb5use:    | Not Reported         |
| Ident:       | 00000   | Wcdate:    | Not Reported         |
| Pcdate:      | Not Reported                                      | Log exist: | N                    |
| Ctl:         | Not Reported                                      | Origin:    | Not Reported         |
| Qual:        | N   | User1:     | Not Reported         |
| Pyield:      | 0   |            |                      |
| Pdepth:      | 0   |            |                      |
| Pacref:      | 0   | Filler:    | Not Reported         |
| App type:    | Not Reported                                      |            |                      |
| Well type:   | Exchange and Augmentation                         |            |                      |



## GEOCHECK® - PHYSICAL SETTING SOURCE MAP FINDINGS

|             |                       |          |              |
|-------------|-----------------------|----------|--------------|
| Valid well: | Y                     | Parcel:  | 0            |
| Ex notice:  | Not Reported          | Wndate:  | Not Reported |
| Utm x:      | 525968.3              |          |              |
| Utm y:      | 4467886.5             |          |              |
| Loc source: | Spotted from quarters | Site id: | CO10108723   |

**J40  
South  
1/2 - 1 Mile  
Lower**

**CO WELLS    CO10008492**

|              |   |            |                      |
|--------------|---|------------|----------------------|
| Full name:   | JERKE WILLIAM H.                                  |            |                      |
| Address:     | Not Reported                                      |            |                      |
| Address2:    | Not Reported                                      |            |                      |
| City:        | LA SALLE  | State:     | CO                   |
| Zip1:        | 80645   | Zip2:      | Not Reported         |
| Phone:       | Not Reported                                      |            |                      |
| Receipt:     | 0011058B  |            |                      |
| Division:    | 1   |            |                      |
| County:      | WELD  |            |                      |
| Permitno:    | 144962  |            |                      |
| Permitsuf:   | Not Reported                                      | Permitrpl: | A                    |
| Actdate:     | 05/06/1986 00:00:00                               |            |                      |
| Actcode:     | Well permit issued                                |            |                      |
| Water Dist:  | SAND HILLS  | Basin:     | 00                   |
| Mgmt Dist:   | 00  | Prin Mer:  | Sixth                |
| Range num:   | 0650W   | Township:  | 050N                 |
| Section num: | 32  | Seca:      | Not Reported         |
| Qtr160:      | NW  | Qtr40:     | NW                   |
| Qtr10:       | Not Reported                                      | Coordsns:  | 0000                 |
| Coordsew:    | 0000  | Aquifer1:  | ALL UNNAMED AQUIFERS |
| Aquifer2:    | Not Reported                                      | Subdiv:    | Not Reported         |
| Lot:         | Not Reported                                      | Block num: | Not Reported         |
| Filing:      | Not Reported                                      | Engineer:  | Not Reported         |
| Designee:    | Not Reported                                      | Usecodes:  | Domestic             |
| Driller:     | 21  | Pumpinst:  | Not Reported         |
| Pidate:      | Not Reported                                      | Statute:   | Not Reported         |
| Statcode:    | Record change. A portion of the file was modified |            |                      |
| Statdate:    | Not Reported                                      |            |                      |
| Npdate:      | 08/12/1986 00:00:00                               | Wadate:    | 08/26/1986 00:00:00  |
| Trancode:    | Well construction report received                 |            |                      |
| Trandate:    | 08/28/1986 00:00:00                               |            |                      |
| Sadate:      | Not Reported                                      | Sbudate:   | Not Reported         |
| Amdate:      | Not Reported                                      | Exdate:    | Not Reported         |
| Abrrdate:    | Not Reported                                      | Abcodate:  | Not Reported         |
| Abreq:       | N   | Acreft:    | 0                    |
| Tperf:       | 0000  | Bperf:     | 0000                 |
| Caseno:      | Not Reported                                      | Yield:     | 0                    |
| Depth:       | 0   |            |                      |
| Levels:      | 0   |            |                      |
| Elev:        | 0   |            |                      |
| Acreirr:     | 0   |            |                      |
| Comments:    | Not Reported                                      |            |                      |
| Meter:       | N   | Wellxref:  | Not Reported         |
| Sb5cmp:      | Not Reported                                      | Sb5use:    | Not Reported         |
| Ident:       | 00000   | Wcdate:    | Not Reported         |

## GEOCHECK® - PHYSICAL SETTING SOURCE MAP FINDINGS

|             |                           |            |              |
|-------------|---------------------------|------------|--------------|
| Pcdate:     | Not Reported              | Log exist: | N            |
| Ctl:        | Not Reported              | Origin:    | Not Reported |
| Qual:       | N                         | User1:     | Not Reported |
| Pyield:     | 0                         |            |              |
| Pdepth:     | 0                         |            |              |
| Pacref:     | 0                         | Filler:    | Not Reported |
| App type:   | Not Reported              |            |              |
| Well type:  | Exchange and Augmentation |            |              |
| Valid well: | Y                         | Parcel:    | 0            |
| Ex notice:  | Not Reported              | Wndate:    | Not Reported |
| Utm x:      | 525968.3                  |            |              |
| Utm y:      | 4467886.5                 |            |              |
| Loc source: | Spotted from quarters     | Site id:   | CO10008492   |

**41**  
**NNE**  
**1/2 - 1 Mile**  
**Lower**

**CO WELLS    CO10347961**

|              |                       |            |                      |
|--------------|-----------------------|------------|----------------------|
| Full name:   | KEEFER MARY I.        |            |                      |
| Address:     | 30671 WELD CO. RD. 68 |            |                      |
| Address2:    | Not Reported          |            |                      |
| City:        | GILL                  | State:     | CO                   |
| Zip1:        | 80624                 | Zip2:      | Not Reported         |
| Phone:       | Not Reported          |            |                      |
| Receipt:     | 9066539               |            |                      |
| Division:    | 1                     |            |                      |
| County:      | WELD                  |            |                      |
| Permitno:    | 141639                |            |                      |
| Permitsuf:   | Not Reported          | Permitrpl: | Not Reported         |
| Actdate:     | Not Reported          |            |                      |
| Actcode:     | Not Reported          |            |                      |
| Water Dist:  | SAND HILLS            | Basin:     | 00                   |
| Mgmt Dist:   | 00                    | Prin Mer:  | Sixth                |
| Range num:   | 0650W                 | Township:  | 050N                 |
| Section num: | 29                    | Seca:      | Not Reported         |
| Qtr160:      | NW                    | Qtr40:     | NE                   |
| Qtr10:       | Not Reported          | Coordsns:  | 0240N                |
| Coordsew:    | 3715E                 | Aquifer1:  | ALL UNNAMED AQUIFERS |
| Aquifer2:    | Not Reported          | Subdiv:    | Not Reported         |
| Lot:         | Not Reported          | Block num: | Not Reported         |
| Filing:      | Not Reported          | Engineer:  | Not Reported         |
| Designee:    | Not Reported          | Usecodes:  | Q                    |
| Driller:     | Not Reported          | Pumpinst:  | Not Reported         |
| Pidate:      | Not Reported          | Statute:   | Not Reported         |
| Statcode:    | Not Reported          |            |                      |
| Statdate:    | Not Reported          |            |                      |
| Npdate:      | Not Reported          | Wadate:    | Not Reported         |
| Trancode:    | Not Reported          |            |                      |
| Trandate:    | Not Reported          |            |                      |
| Sadate:      | 05/15/1960 00:00:00   | Sbudate:   | Not Reported         |
| Amdate:      | Not Reported          | Exdate:    | Not Reported         |
| Abrrdate:    | Not Reported          | Abcodate:  | Not Reported         |

## GEOCHECK® - PHYSICAL SETTING SOURCE MAP FINDINGS

|             |                            |            |              |
|-------------|----------------------------|------------|--------------|
| Abreq:      | N                          | Acreft:    | 0            |
| Tperf:      | 0000                       | Bperf:     | 0000         |
| Caseno:     | Not Reported               | Yield:     | 15           |
| Depth:      | 10                         |            |              |
| Levels:     | 0                          |            |              |
| Elev:       | 0                          |            |              |
| Acreirr:    | 0                          |            |              |
| Comments:   | Not Reported               |            |              |
| Meter:      | N                          | Wellxref:  | Not Reported |
| Sb5cmp:     | Not Reported               | Sb5use:    | Not Reported |
| Ident:      | 00000                      | Wcdate:    | Not Reported |
| Pcdate:     | Not Reported               | Log exist: | N            |
| Ctl:        | Not Reported               | Origin:    | Not Reported |
| Qual:       | N                          | User1:     | Not Reported |
| Pyield:     | 0                          |            |              |
| Pdepth:     | 0                          |            |              |
| Pacref:     | 0                          | Filler:    | Not Reported |
| App type:   | Not Reported               |            |              |
| Well type:  | N                          |            |              |
| Valid well: | Y                          | Parcel:    | 0            |
| Ex notice:  | Not Reported               | Wndate:    | Not Reported |
| Utm x:      | 526212.9                   |            |              |
| Utm y:      | 4469615                    |            |              |
| Loc source: | Spotted from section lines | Site id:   | CO10347961   |

**K42  
SSE  
1/2 - 1 Mile  
Lower**

**CO WELLS    CO10202286**

|              |                     |            |                      |
|--------------|---------------------|------------|----------------------|
| Full name:   | ORTIZ FLOYD JR      |            |                      |
| Address:     | 3631 W 49TH ST      |            |                      |
| Address2:    | Not Reported        |            |                      |
| City:        | GREELEY             | State:     | CO                   |
| Zip1:        | 80634               | Zip2:      | Not Reported         |
| Phone:       | 9705060460          |            |                      |
| Receipt:     | 0427890A            |            |                      |
| Division:    | 1                   |            |                      |
| County:      | WELD                |            |                      |
| Permitno:    | 208863              |            |                      |
| Permitsuf:   | Not Reported        | Permitrpl: | Not Reported         |
| Actdate:     | 03/18/1998 00:00:00 |            |                      |
| Actcode:     | Abandoned Well      |            |                      |
| Water Dist:  | SAND HILLS          | Basin:     | 00                   |
| Mgmt Dist:   | 00                  | Prin Mer:  | Sixth                |
| Range num:   | 0650W               | Township:  | 050N                 |
| Section num: | 32                  | Seca:      | Not Reported         |
| Qtr160:      | NW                  | Qtr40:     | NE                   |
| Qtr10:       | Not Reported        | Coordsns:  | 0585N                |
| Coordsew:    | 1500W               | Aquifer1:  | ALL UNNAMED AQUIFERS |
| Aquifer2:    | Not Reported        | Subdiv:    | Not Reported         |
| Lot:         | Not Reported        | Block num: | Not Reported         |
| Filing:      | Not Reported        | Engineer:  | KGR                  |
| Designee:    | Not Reported        | Usecodes:  | Domestic             |
| Driller:     | LR                  | Pumpinst:  | Not Reported         |
| Pidate:      | Not Reported        | Statute:   | 6025                 |
| Statcode:    | Abandoned Well      |            |                      |
| Statdate:    | 07/07/1998 00:00:00 |            |                      |
| Npdate:      | 04/07/1998 00:00:00 | Wadate:    | Not Reported         |
| Trancode:    | Abandoned Well      |            |                      |
| Trandate:    | 07/13/1998 00:00:00 |            |                      |

## GEOCHECK® - PHYSICAL SETTING SOURCE MAP FINDINGS

|             |                            |            |                     |
|-------------|----------------------------|------------|---------------------|
| Sadate:     | 04/01/1951 00:00:00        | Sbudate:   | Not Reported        |
| Amdate:     | Not Reported               | Exdate:    | Not Reported        |
| Abrrdate:   | 07/07/1998 00:00:00        | Abcodate:  | 04/29/1998 00:00:00 |
| Abreq:      | N                          | Acرفت:     | 1                   |
| Tperf:      | 0000                       | Bperf:     | 0000                |
| Caseno:     | Not Reported               | Yield:     | 15                  |
| Depth:      | 60                         |            |                     |
| Levels:     | 0                          |            |                     |
| Elev:       | 0                          |            |                     |
| Acreirr:    | 0                          |            |                     |
| Comments:   | Not Reported               |            |                     |
| Meter:      | N                          | Wellxref:  | 208863 A            |
| Sb5cmp:     | Not Reported               | Sb5use:    | Not Reported        |
| Ident:      | 00000                      | Wcdate:    | 04/01/1951 00:00:00 |
| Pcdate:     | Not Reported               | Log exist: | N                   |
| Ctl:        | Not Reported               | Origin:    | Not Reported        |
| Qual:       | N                          | User1:     | NLH                 |
| Pyield:     | 0                          |            |                     |
| Pdepth:     | 0                          |            |                     |
| Pacرفت:     | 0                          | Filler:    | Not Reported        |
| App type:   | Not Reported               |            |                     |
| Well type:  | Exchange and Augmentation  |            |                     |
| Valid well: | Y                          | Parcel:    | 0                   |
| Ex notice:  | Not Reported               | Wndate:    | Not Reported        |
| Utm x:      | 526227.9                   |            |                     |
| Utm y:      | 4467910.4                  |            |                     |
| Loc source: | Spotted from section lines | Site id:   | CO10202286          |

**K43  
SSE  
1/2 - 1 Mile  
Lower**

**CO WELLS      CO10202287**

|              |                     |            |                      |
|--------------|---------------------|------------|----------------------|
| Full name:   | ORTIZ FLOYD JR      |            |                      |
| Address:     | 3631 W 49TH ST      |            |                      |
| Address2:    | Not Reported        |            |                      |
| City:        | GREELEY             | State:     | CO                   |
| Zip1:        | 80634               | Zip2:      | Not Reported         |
| Phone:       | 9705060460          |            |                      |
| Receipt:     | 0427890B            |            |                      |
| Division:    | 1                   |            |                      |
| County:      | WELD                |            |                      |
| Permitno:    | 208863              |            |                      |
| Permitsuf:   | Not Reported        | Permitrpl: | A                    |
| Actdate:     | 03/18/1998 00:00:00 |            |                      |
| Actcode:     | Well permit issued  |            |                      |
| Water Dist:  | SAND HILLS          | Basin:     | 00                   |
| Mgmt Dist:   | 00                  | Prin Mer:  | Sixth                |
| Range num:   | 0650W               | Township:  | 050N                 |
| Section num: | 32                  | Seca:      | Not Reported         |
| Qtr160:      | NW                  | Qtr40:     | NE                   |
| Qtr10:       | Not Reported        | Coordsns:  | 0600N                |
| Coordsew:    | 1500W               | Aquifer1:  | ALL UNNAMED AQUIFERS |
| Aquifer2:    | Not Reported        | Subdiv:    | Not Reported         |
| Lot:         | Not Reported        | Block num: | Not Reported         |

## GEOCHECK® - PHYSICAL SETTING SOURCE MAP FINDINGS

|             |                                   |            |                     |
|-------------|-----------------------------------|------------|---------------------|
| Filing:     | Not Reported                      | Engineer:  | KGR                 |
| Designee:   | Not Reported                      | Usecodes:  | Domestic            |
| Driller:    | 857                               | Pumpinst:  | 857                 |
| Pidate:     | 06/22/1998 00:00:00               | Statute:   | 6023                |
| Statcode:   | Not Reported                      |            |                     |
| Statdate:   | Not Reported                      |            |                     |
| Npdate:     | 04/07/1998 00:00:00               | Wadate:    | 06/22/1998 00:00:00 |
| Trancode:   | Well construction report received |            |                     |
| Trandate:   | 06/29/1998 00:00:00               |            |                     |
| Sadate:     | Not Reported                      | Sbudate:   | Not Reported        |
| Amdate:     | Not Reported                      | Exdate:    | 04/07/2000 00:00:00 |
| Abrrdate:   | Not Reported                      | Abcodate:  | Not Reported        |
| Abreq:      | N                                 | Acreft:    | 0                   |
| Tperf:      | 0020                              | Bperf:     | 0040                |
| Caseno:     | Not Reported                      | Yield:     | 15                  |
| Depth:      | 40                                |            |                     |
| Levels:     | 6                                 |            |                     |
| Elev:       | 0                                 |            |                     |
| Acreirr:    | 0                                 |            |                     |
| Comments:   | Not Reported                      |            |                     |
| Meter:      | N                                 | Wellxref:  | 208863              |
| Sb5cmp:     | Not Reported                      | Sb5use:    | Not Reported        |
| Ident:      | 00000                             | Wcdate:    | 04/29/1998 00:00:00 |
| Pcdate:     | 05/26/1998 00:00:00               | Log exist: | N                   |
| Ctl:        | Not Reported                      | Origin:    | Not Reported        |
| Qual:       | N                                 | User1:     | NLH                 |
| Pyield:     | 15                                |            |                     |
| Pdepth:     | 70                                |            |                     |
| Pacraft:    | 1                                 | Filler:    | Not Reported        |
| App type:   | Not Reported                      |            |                     |
| Well type:  | Exchange and Augmentation         |            |                     |
| Valid well: | Y                                 | Parcel:    | 4                   |
| Ex notice:  | Not Reported                      | Wndate:    | Not Reported        |
| Utm x:      | 526227.8                          |            |                     |
| Utm y:      | 4467905.9                         |            |                     |
| Loc source: | Spotted from section lines        | Site id:   | CO10202287          |

**L44  
WSW  
1/2 - 1 Mile  
Higher**

**CO WELLS    CO10340711**

|             |                |            |              |
|-------------|----------------|------------|--------------|
| Full name:  | ALFORD CLYDE T |            |              |
| Address:    | RT 3 BX 447    |            |              |
| Address2:   | Not Reported   |            |              |
| City:       | GREELEY        | State:     | CO           |
| Zip1:       | 80631          | Zip2:      | Not Reported |
| Phone:      | Not Reported   |            |              |
| Receipt:    | 9059211        |            |              |
| Division:   | 1              |            |              |
| County:     | WELD           |            |              |
| Permitno:   | 4475           |            |              |
| Permitsuf:  | R              | Permitrpl: | Not Reported |
| Actdate:    | Not Reported   |            |              |
| Actcode:    | Not Reported   |            |              |
| Water Dist: | SAND HILLS     | Basin:     | 00           |

## GEOCHECK® - PHYSICAL SETTING SOURCE MAP FINDINGS

|              |                       |            |                      |
|--------------|-----------------------|------------|----------------------|
| Mgmt Dist:   | 00                    | Prin Mer:  | Sixth                |
| Range num:   | 0650W                 | Township:  | 050N                 |
| Section num: | 30                    | Seca:      | Not Reported         |
| Qtr160:      | SE                    | Qtr40:     | SW                   |
| Qtr10:       | Not Reported          | Coordsns:  | 0000                 |
| Coordsew:    | 0000                  | Aquifer1:  | ALL UNNAMED AQUIFERS |
| Aquifer2:    | Not Reported          | Subdiv:    | Not Reported         |
| Lot:         | Not Reported          | Block num: | Not Reported         |
| Filing:      | Not Reported          | Engineer:  | Not Reported         |
| Designee:    | Not Reported          | Usecodes:  | Crop Irrigation      |
| Driller:     | Not Reported          | Pumpinst:  | Not Reported         |
| Pidate:      | Not Reported          | Statute:   | Not Reported         |
| Statcode:    | Not Reported          |            |                      |
| Statdate:    | Not Reported          |            |                      |
| Npdate:      | Not Reported          | Wadate:    | Not Reported         |
| Trancode:    | Not Reported          |            |                      |
| Trandate:    | Not Reported          |            |                      |
| Sadate:      | Not Reported          | Sbudate:   | Not Reported         |
| Amdate:      | Not Reported          | Exdate:    | Not Reported         |
| Abrrdate:    | Not Reported          | Abcodate:  | Not Reported         |
| Abreq:       | N                     | Acreft:    | 0                    |
| Tperf:       | 0000                  | Bperf:     | 0000                 |
| Caseno:      | Not Reported          | Yield:     | 1000                 |
| Depth:       | 22                    |            |                      |
| Levels:      | 16                    |            |                      |
| Elev:        | 0                     |            |                      |
| Acreirr:     | 0                     |            |                      |
| Comments:    | Not Reported          |            |                      |
| Meter:       | N                     | Wellxref:  | Not Reported         |
| Sb5cmp:      | Not Reported          | Sb5use:    | Not Reported         |
| Ident:       | 00000                 | Wcdate:    | Not Reported         |
| Pcdate:      | Not Reported          | Log exist: | N                    |
| Ctl:         | Not Reported          | Origin:    | Not Reported         |
| Qual:        | N                     | User1:     | Not Reported         |
| Pyield:      | 0                     |            |                      |
| Pdepth:      | 0                     |            |                      |
| Pacref:      | 0                     | Filler:    | Not Reported         |
| App type:    | Not Reported          |            |                      |
| Well type:   | N                     |            |                      |
| Valid well:  | N                     | Parcel:    | 0                    |
| Ex notice:   | Not Reported          | Wndate:    | Not Reported         |
| Utm x:       | 525158.6              |            |                      |
| Utm y:       | 4468286               |            |                      |
| Loc source:  | Spotted from quarters | Site id:   | CO10340711           |

**L45  
WSW  
1/2 - 1 Mile  
Higher**

**CO WELLS    CO10340237**

Full name:            BRANTNER LOUIS & BURTIS  
Address:              RT 3  
Address2:             Not Reported

## GEOCHECK® - PHYSICAL SETTING SOURCE MAP FINDINGS

|              |   |            |                      |
|--------------|---|------------|----------------------|
| City:        | GREELEY   | State:     | CO                   |
| Zip1:        | 80631   | Zip2:      | Not Reported         |
| Phone:       | Not Reported  |            |                      |
| Receipt:     | 9058733   |            |                      |
| Division:    | 1   |            |                      |
| County:      | WELD  |            |                      |
| Permitno:    | 1522  |            |                      |
| Permitsuf:   | R   | Permitrpl: | Not Reported         |
| Actdate:     | Not Reported  |            |                      |
| Actcode:     | Not Reported  |            |                      |
| Water Dist:  | SAND HILLS  | Basin:     | 00                   |
| Mgmt Dist:   | 00  | Prin Mer:  | Sixth                |
| Range num:   | 0650W   | Township:  | 050N                 |
| Section num: | 30  | Seca:      | Not Reported         |
| Qtr160:      | SE  | Qtr40:     | SW                   |
| Qtr10:       | Not Reported  | Coordsns:  | 0000                 |
| Coordsew:    | 0000  | Aquifer1:  | ALL UNNAMED AQUIFERS |
| Aquifer2:    | Not Reported  | Subdiv:    | Not Reported         |
| Lot:         | Not Reported  | Block num: | Not Reported         |
| Filing:      | Not Reported  | Engineer:  | Not Reported         |
| Designee:    | Not Reported  | Usecodes:  | Crop Irrigation      |
| Driller:     | LR  | Pumpinst:  | Not Reported         |
| Pidate:      | Not Reported  | Statute:   | Not Reported         |
| Statcode:    | Not Reported  |            |                      |
| Statdate:    | Not Reported  |            |                      |
| Npdate:      | 02/15/1960 00:00:00   | Wadate:    | Not Reported         |
| Trancode:    | A portion of the file was updated with general review and update of records |            |                      |
| Trandate:    | 03/17/1992 00:00:00   |            |                      |
| Sadate:      | 02/28/1934 00:00:00   | Sbudate:   | Not Reported         |
| Amdate:      | Not Reported  | Exdate:    | Not Reported         |
| Abrrdate:    | Not Reported  | Abcdate:   | Not Reported         |
| Abreq:       | N   | Acreft:    | 0                    |
| Tperf:       | 0000  | Bperf:     | 0000                 |
| Caseno:      | Not Reported  | Yield:     | 400                  |
| Depth:       | 39  |            |                      |
| Levels:      | 8   |            |                      |
| Elev:        | 0   |            |                      |
| Acreirr:     | 0   |            |                      |
| Comments:    | Not Reported  |            |                      |
| Meter:       | N   | Wellxref:  | Not Reported         |
| Sb5cmp:      | Not Reported  | Sb5use:    | Not Reported         |
| Ident:       | 00000   | Wcdate:    | Not Reported         |
| Pcdate:      | Not Reported  | Log exist: | N                    |
| Ctl:         | Not Reported  | Origin:    | Not Reported         |
| Qual:        | N   | User1:     | Not Reported         |
| Pyield:      | 0   |            |                      |
| Pdepth:      | 0   |            |                      |
| Pacref:      | 0   | Filler:    | Not Reported         |
| App type:    | Not Reported  |            |                      |
| Well type:   | N   |            |                      |
| Valid well:  | Y   | Parcel:    | 0                    |
| Ex notice:   | Not Reported  | Wndate:    | Not Reported         |
| Utm x:       | 525158.6  |            |                      |
| Utm y:       | 4468286   |            |                      |
| Loc source:  | Spotted from quarters   | Site id:   | CO10340237           |

# GEOCHECK® - PHYSICAL SETTING SOURCE MAP FINDINGS

Map ID  
 Direction  
 Distance  
 Elevation

Database      EDR ID Number

**46**  
**ESE**  
**1/2 - 1 Mile**  
**Lower**

**CO WELLS      CO10340784**

|              |                           |            |                      |
|--------------|---------------------------|------------|----------------------|
| Full name:   | FREDERICKS HARRY M        |            |                      |
| Address:     | Not Reported              |            |                      |
| Address2:    | Not Reported              |            |                      |
| City:        | LASALLE                   | State:     | CO                   |
| Zip1:        | 80643                     | Zip2:      | Not Reported         |
| Phone:       | Not Reported              |            |                      |
| Receipt:     | 9059281                   |            |                      |
| Division:    | 1                         |            |                      |
| County:      | WELD                      |            |                      |
| Permitno:    | 4638                      |            |                      |
| Permitsuf:   | Not Reported              | Permitrpl: | Not Reported         |
| Actdate:     | Not Reported              |            |                      |
| Actcode:     | Not Reported              |            |                      |
| Water Dist:  | SAND HILLS                | Basin:     | 00                   |
| Mgmt Dist:   | 00                        | Prin Mer:  | Sixth                |
| Range num:   | 0650W                     | Township:  | 050N                 |
| Section num: | 29                        | Seca:      | Not Reported         |
| Qtr160:      | SE                        | Qtr40:     | SW                   |
| Qtr10:       | Not Reported              | Coordsns:  | 0000                 |
| Coordsew:    | 0000                      | Aquifer1:  | ALL UNNAMED AQUIFERS |
| Aquifer2:    | Not Reported              | Subdiv:    | Not Reported         |
| Lot:         | Not Reported              | Block num: | Not Reported         |
| Filing:      | Not Reported              | Engineer:  | Not Reported         |
| Designee:    | Not Reported              | Usecodes:  | Domestic             |
| Driller:     | Not Reported              | Pumpinst:  | Not Reported         |
| Pidate:      | Not Reported              | Statute:   | Not Reported         |
| Statcode:    | Not Reported              |            |                      |
| Statdate:    | Not Reported              |            |                      |
| Npdate:      | Not Reported              | Wadate:    | Not Reported         |
| Trancode:    | Not Reported              |            |                      |
| Trandate:    | Not Reported              |            |                      |
| Sadate:      | 10/07/1959 00:00:00       | Sbudate:   | Not Reported         |
| Amdate:      | Not Reported              | Exdate:    | Not Reported         |
| Abrrdate:    | Not Reported              | Abcodate:  | Not Reported         |
| Abreq:       | N                         | Acreft:    | 0                    |
| Tperf:       | 0000                      | Bperf:     | 0000                 |
| Caseno:      | Not Reported              | Yield:     | 0                    |
| Depth:       | 52                        |            |                      |
| Levels:      | 5                         |            |                      |
| Elev:        | 0                         |            |                      |
| Acreirr:     | 0                         |            |                      |
| Comments:    | Not Reported              |            |                      |
| Meter:       | N                         | Wellxref:  | Not Reported         |
| Sb5cmp:      | Not Reported              | Sb5use:    | Not Reported         |
| Ident:       | 00000                     | Wcdate:    | Not Reported         |
| Pcdate:      | Not Reported              | Log exist: | N                    |
| Ctl:         | Not Reported              | Origin:    | Not Reported         |
| Qual:        | N                         | User1:     | Not Reported         |
| Pyield:      | 0                         |            |                      |
| Pdepth:      | 0                         |            |                      |
| Pacref:      | 0                         | Filler:    | Not Reported         |
| App type:    | Not Reported              |            |                      |
| Well type:   | Exchange and Augmentation |            |                      |



## GEOCHECK® - PHYSICAL SETTING SOURCE MAP FINDINGS

|             |                       |          |              |
|-------------|-----------------------|----------|--------------|
| Valid well: | Y                     | Parcel:  | 0            |
| Ex notice:  | Not Reported          | Wndate:  | Not Reported |
| Utm x:      | 526759.5              |          |              |
| Utm y:      | 4468291.4             |          |              |
| Loc source: | Spotted from quarters | Site id: | CO10340784   |

**K47  
SSE  
1/2 - 1 Mile  
Lower**

**CO WELLS    CO10198469**

|              |                     |            |                      |
|--------------|---------------------|------------|----------------------|
| Full name:   | MARTINEZ SENON      |            |                      |
| Address:     | 19391 WCR 52        |            |                      |
| Address2:    | Not Reported        |            |                      |
| City:        | LASALLE             | State:     | CO                   |
| Zip1:        | 80645               | Zip2:      | Not Reported         |
| Phone:       | 9703301688          |            |                      |
| Receipt:     | 0421716             |            |                      |
| Division:    | 1                   |            |                      |
| County:      | WELD                |            |                      |
| Permitno:    | 206179              |            |                      |
| Permitsuf:   | Not Reported        | Permitrpl: | Not Reported         |
| Actdate:     | 09/25/1997 00:00:00 |            |                      |
| Actcode:     | Well permit issued  |            |                      |
| Water Dist:  | SAND HILLS          | Basin:     | 00                   |
| Mgmt Dist:   | 00                  | Prin Mer:  | Sixth                |
| Range num:   | 0650W               | Township:  | 050N                 |
| Section num: | 32                  | Seca:      | Not Reported         |
| Qtr160:      | NW                  | Qtr40:     | NE                   |
| Qtr10:       | Not Reported        | Coordsns:  | 0780N                |
| Coordsew:    | 3700E               | Aquifer1:  | ALL UNNAMED AQUIFERS |
| Aquifer2:    | Not Reported        | Subdiv:    | Not Reported         |
| Lot:         | Not Reported        | Block num: | Not Reported         |
| Filing:      | Not Reported        | Engineer:  | RAN                  |
| Designee:    | Not Reported        | Usecodes:  | Domestic             |
| Driller:     | LR                  | Pumpinst:  | Not Reported         |
| Pidate:      | Not Reported        | Statute:   | 6025                 |
| Statcode:    | Not Reported        |            |                      |
| Statdate:    | Not Reported        |            |                      |
| Npdate:      | 10/24/1997 00:00:00 | Wadate:    | Not Reported         |
| Trancode:    | Well permit issued  |            |                      |
| Trandate:    | 10/24/1997 00:00:00 |            |                      |
| Sadate:      | Not Reported        | Sbudate:   | Not Reported         |
| Amdate:      | Not Reported        | Exdate:    | Not Reported         |
| Abrrdate:    | Not Reported        | Abcodate:  | Not Reported         |
| Abreq:       | N                   | Acreft:    | 0                    |
| Tperf:       | 0000                | Bperf:     | 0000                 |
| Caseno:      | Not Reported        | Yield:     | 15                   |
| Depth:       | 15                  |            |                      |
| Levels:      | 0                   |            |                      |
| Elev:        | 0                   |            |                      |
| Acreirr:     | 0                   |            |                      |
| Comments:    | Not Reported        |            |                      |
| Meter:       | N                   | Wellxref:  | Not Reported         |
| Sb5cmp:      | Not Reported        | Sb5use:    | Not Reported         |
| Ident:       | 00000               | Wcdate:    | 12/31/1951 00:00:00  |

## GEOCHECK® - PHYSICAL SETTING SOURCE MAP FINDINGS

|             |                            |            |              |
|-------------|----------------------------|------------|--------------|
| Pcdate:     | Not Reported               | Log exist: | N            |
| Ctl:        | Not Reported               | Origin:    | Not Reported |
| Qual:       | N                          | User1:     | RJG          |
| Pyield:     | 0                          |            |              |
| Pdepth:     | 0                          |            |              |
| Pacref:     | 0                          | Filler:    | Not Reported |
| App type:   | Not Reported               |            |              |
| Well type:  | Exchange and Augmentation  |            |              |
| Valid well: | Y                          | Parcel:    | 0            |
| Ex notice:  | Not Reported               | Wndate:    | Not Reported |
| Utm x:      | 526227.4                   |            |              |
| Utm y:      | 4467850.9                  |            |              |
| Loc source: | Spotted from section lines | Site id:   | CO10198469   |

**48**  
**NE**  
**1/2 - 1 Mile**  
**Lower**

**CO WELLS    CO10340190**

|              |                                     |            |                      |
|--------------|-------------------------------------|------------|----------------------|
| Full name:   | TD INVESTMENTS OF NORTHERN COLORADO |            |                      |
| Address:     | 1019 37TH AVE CT STE C              |            |                      |
| Address2:    | Not Reported                        |            |                      |
| City:        | GREELEY                             | State:     | CO                   |
| Zip1:        | 80634                               | Zip2:      | Not Reported         |
| Phone:       | 9703517602                          |            |                      |
| Receipt:     | 9058689                             |            |                      |
| Division:    | 1                                   |            |                      |
| County:      | WELD                                |            |                      |
| Permitno:    | 1335                                |            |                      |
| Permitsuf:   | R                                   | Permitrpl: | R                    |
| Actdate:     | Not Reported                        |            |                      |
| Actcode:     | Not Reported                        |            |                      |
| Water Dist:  | SAND HILLS                          | Basin:     | 00                   |
| Mgmt Dist:   | 00                                  | Prin Mer:  | Sixth                |
| Range num:   | 0650W                               | Township:  | 050N                 |
| Section num: | 29                                  | Seca:      | Not Reported         |
| Qtr160:      | NE                                  | Qtr40:     | NW                   |
| Qtr10:       | Not Reported                        | Coordsns:  | 0500N                |
| Coordsew:    | 2500E                               | Aquifer1:  | ALL UNNAMED AQUIFERS |
| Aquifer2:    | Not Reported                        | Subdiv:    | Not Reported         |
| Lot:         | Not Reported                        | Block num: | Not Reported         |
| Filing:      | Not Reported                        | Engineer:  | Not Reported         |
| Designee:    | Not Reported                        | Usecodes:  | Crop Irrigation      |
| Driller:     | 513                                 | Pumpinst:  | 513                  |
| Pidate:      | 07/27/1967 00:00:00                 | Statute:   | Not Reported         |
| Statcode:    | Code OC - Undefined                 |            |                      |
| Statdate:    | 10/18/2004 00:00:00                 |            |                      |
| Npdate:      | 06/06/1967 00:00:00                 | Wadate:    | 07/27/1967 00:00:00  |
| Trancode:    | Code OC - Undefined                 |            |                      |
| Trandate:    | 10/18/2004 00:00:00                 |            |                      |
| Sadate:      | 06/15/1955 00:00:00                 | Sbudate:   | Not Reported         |
| Amdate:      | Not Reported                        | Exdate:    | Not Reported         |
| Abrrdate:    | Not Reported                        | Abcodate:  | Not Reported         |

## GEOCHECK® - PHYSICAL SETTING SOURCE MAP FINDINGS

|             |                            |            |                     |
|-------------|----------------------------|------------|---------------------|
| Abreq:      | N                          | Acreft:    | 0                   |
| Tperf:      | 0024                       | Bperf:     | 0045                |
| Caseno:     | Not Reported               | Yield:     | 300                 |
| Depth:      | 45                         |            |                     |
| Levels:     | 7                          |            |                     |
| Elev:       | 0                          |            |                     |
| Acreirr:    | 17                         |            |                     |
| Comments:   | Not Reported               |            |                     |
| Meter:      | N                          | Wellxref:  | 001335R R           |
| Sb5cmp:     | Not Reported               | Sb5use:    | Not Reported        |
| Ident:      | 00000                      | Wcdate:    | 06/10/1967 00:00:00 |
| Pcdate:     | 07/10/1967 00:00:00        | Log exist: | N                   |
| Ctl:        | Not Reported               | Origin:    | Not Reported        |
| Qual:       | N                          | User1:     | AOT                 |
| Pyield:     | 0                          |            |                     |
| Pdepth:     | 0                          |            |                     |
| Pacref:     | 0                          | Filler:    | Not Reported        |
| App type:   | Not Reported               |            |                     |
| Well type:  | N                          |            |                     |
| Valid well: | Y                          | Parcel:    | 0                   |
| Ex notice:  | Not Reported               | Wndate:    | Not Reported        |
| Utm x:      | 526583.6                   |            |                     |
| Utm y:      | 4469536                    |            |                     |
| Loc source: | Spotted from section lines | Site id:   | CO10340190          |

**M49**  
**SE**  
**1/2 - 1 Mile**  
**Lower**

**CO WELLS    CO10190597**

|              |                                   |            |                      |
|--------------|-----------------------------------|------------|----------------------|
| Full name:   | STRUBE STEPHANIE                  |            |                      |
| Address:     | 4208 N SHENANDOAH                 |            |                      |
| Address2:    | Not Reported                      |            |                      |
| City:        | GREELEY                           | State:     | CO                   |
| Zip1:        | 80634                             | Zip2:      | Not Reported         |
| Phone:       | 9703308464                        |            |                      |
| Receipt:     | 0409892B                          |            |                      |
| Division:    | 1                                 |            |                      |
| County:      | WELD                              |            |                      |
| Permitno:    | 201217                            |            |                      |
| Permitsuf:   | Not Reported                      | Permitrpl: | A                    |
| Actdate:     | 12/20/1996 00:00:00               |            |                      |
| Actcode:     | Well permit issued                |            |                      |
| Water Dist:  | SAND HILLS                        | Basin:     | 00                   |
| Mgmt Dist:   | 00                                | Prin Mer:  | Sixth                |
| Range num:   | 0650W                             | Township:  | 050N                 |
| Section num: | 32                                | Seca:      | Not Reported         |
| Qtr160:      | NE                                | Qtr40:     | NW                   |
| Qtr10:       | Not Reported                      | Coordsns:  | 0365N                |
| Coordsew:    | 2515E                             | Aquifer1:  | ALL UNNAMED AQUIFERS |
| Aquifer2:    | Not Reported                      | Subdiv:    | Not Reported         |
| Lot:         | Not Reported                      | Block num: | Not Reported         |
| Filing:      | Not Reported                      | Engineer:  | JSG                  |
| Designee:    | Not Reported                      | Usecodes:  | Domestic             |
| Driller:     | 857                               | Pumpinst:  | 857                  |
| Pidate:      | 09/15/1997 00:00:00               | Statute:   | 6023                 |
| Statcode:    | Not Reported                      |            |                      |
| Statdate:    | Not Reported                      |            |                      |
| Npdate:      | 02/25/1997 00:00:00               | Wadate:    | 09/15/1997 00:00:00  |
| Trancode:    | Well construction report received |            |                      |
| Trandate:    | 09/16/1997 00:00:00               |            |                      |

## GEOCHECK® - PHYSICAL SETTING SOURCE MAP FINDINGS

|             |                            |            |                     |
|-------------|----------------------------|------------|---------------------|
| Sadate:     | Not Reported               | Sbudate:   | Not Reported        |
| Amdate:     | Not Reported               | Exdate:    | 02/25/1999 00:00:00 |
| Abrrdate:   | Not Reported               | Abcodate:  | Not Reported        |
| Abreq:      | Y                          | Acreft:    | 0                   |
| Tperf:      | 0040                       | Bperf:     | 0060                |
| Caseno:     | Not Reported               | Yield:     | 15                  |
| Depth:      | 60                         |            |                     |
| Levels:     | 4                          |            |                     |
| Elev:       | 0                          |            |                     |
| Acreirr:    | 0                          |            |                     |
| Comments:   | Not Reported               |            |                     |
| Meter:      | N                          | Wellxref:  | 201217              |
| Sb5cmp:     | Not Reported               | Sb5use:    | Not Reported        |
| Ident:      | 00000                      | Wcdate:    | 08/19/1997 00:00:00 |
| Pcdate:     | 08/26/1997 00:00:00        | Log exist: | N                   |
| Ctl:        | Not Reported               | Origin:    | Not Reported        |
| Qual:       | N                          | User1:     | NLH                 |
| Pyield:     | 15                         |            |                     |
| Pdepth:     | 60                         |            |                     |
| Pacref:     | 1                          | Filler:    | Not Reported        |
| App type:   | Not Reported               |            |                     |
| Well type:  | Exchange and Augmentation  |            |                     |
| Valid well: | Y                          | Parcel:    | 5                   |
| Ex notice:  | Not Reported               | Wndate:    | Not Reported        |
| Utm x:      | 526588.3                   |            |                     |
| Utm y:      | 4467979.9                  |            |                     |
| Loc source: | Spotted from section lines | Site id:   | CO10190597          |

**50  
SSE  
1/2 - 1 Mile  
Lower**

**CO WELLS    CO10181049**

|              |                      |            |                      |
|--------------|----------------------|------------|----------------------|
| Full name:   | MOSSBERG BRAD & KATY |            |                      |
| Address:     | 3740 54TH ST RD      |            |                      |
| Address2:    | Not Reported         |            |                      |
| City:        | GREELEY              | State:     | CO                   |
| Zip1:        | 80634                | Zip2:      | Not Reported         |
| Phone:       | 3033300927           |            |                      |
| Receipt:     | 0396528              |            |                      |
| Division:    | 1                    |            |                      |
| County:      | WELD                 |            |                      |
| Permitno:    | 193685               |            |                      |
| Permitsuf:   | Not Reported         | Permitrpl: | Not Reported         |
| Actdate:     | 02/15/1996 00:00:00  |            |                      |
| Actcode:     | Well permit issued   |            |                      |
| Water Dist:  | SAND HILLS           | Basin:     | 00                   |
| Mgmt Dist:   | 00                   | Prin Mer:  | Sixth                |
| Range num:   | 0650W                | Township:  | 050N                 |
| Section num: | 32                   | Seca:      | Not Reported         |
| Qtr160:      | NW                   | Qtr40:     | NE                   |
| Qtr10:       | Not Reported         | Coordsns:  | 0910N                |
| Coordsew:    | 1720W                | Aquifer1:  | ALL UNNAMED AQUIFERS |
| Aquifer2:    | Not Reported         | Subdiv:    | Not Reported         |
| Lot:         | Not Reported         | Block num: | Not Reported         |

## GEOCHECK® - PHYSICAL SETTING SOURCE MAP FINDINGS

|             |                                   |            |                     |
|-------------|-----------------------------------|------------|---------------------|
| Filing:     | Not Reported                      | Engineer:  | RAN                 |
| Designee:   | WCR 52                            | Usecodes:  | Household Use Only  |
| Driller:    | 21                                | Pumpinst:  | 21                  |
| Pidate:     | 06/10/1996 00:00:00               | Statute:   | 6023                |
| Statcode:   | Not Reported                      |            |                     |
| Statdate:   | Not Reported                      |            |                     |
| Npdate:     | 03/21/1996 00:00:00               | Wadate:    | 06/10/1996 00:00:00 |
| Trancode:   | Well construction report received |            |                     |
| Trandate:   | 06/11/1996 00:00:00               |            |                     |
| Sadate:     | Not Reported                      | Sbudate:   | Not Reported        |
| Amdate:     | Not Reported                      | Exdate:    | 03/21/1998 00:00:00 |
| Abrrdate:   | Not Reported                      | Abcodate:  | Not Reported        |
| Abreq:      | N                                 | Acreft:    | 0                   |
| Tperf:      | 0058                              | Bperf:     | 0078                |
| Caseno:     | Not Reported                      | Yield:     | 10                  |
| Depth:      | 78                                |            |                     |
| Levels:     | 4                                 |            |                     |
| Elev:       | 0                                 |            |                     |
| Acreirr:    | 0                                 |            |                     |
| Comments:   | Not Reported                      |            |                     |
| Meter:      | N                                 | Wellxref:  | Not Reported        |
| Sb5cmp:     | Not Reported                      | Sb5use:    | Not Reported        |
| Ident:      | 00000                             | Wcdate:    | 04/10/1996 00:00:00 |
| Pcdate:     | 05/13/1996 00:00:00               | Log exist: | N                   |
| Ctl:        | Not Reported                      | Origin:    | Not Reported        |
| Qual:       | N                                 | User1:     | NLH                 |
| Pyield:     | 15                                |            |                     |
| Pdepth:     | 0                                 |            |                     |
| Pacraft:    | 0                                 | Filler:    | Not Reported        |
| App type:   | Not Reported                      |            |                     |
| Well type:  | Exchange and Augmentation         |            |                     |
| Valid well: | N                                 | Parcel:    | 21.25               |
| Ex notice:  | Not Reported                      | Wndate:    | Not Reported        |
| Utm x:      | 526293.3                          |            |                     |
| Utm y:      | 4467811.9                         |            |                     |
| Loc source: | Spotted from section lines        | Site id:   | CO10181049          |

**M51  
SE  
1/2 - 1 Mile  
Lower**

**CO WELLS      CO10190596**

|             |                     |            |              |
|-------------|---------------------|------------|--------------|
| Full name:  | STRUBE STEPHANIE    |            |              |
| Address:    | 4208 N SHENANDOAH   |            |              |
| Address2:   | Not Reported        |            |              |
| City:       | GREELEY             | State:     | CO           |
| Zip1:       | 80634               | Zip2:      | Not Reported |
| Phone:      | 9703308464          |            |              |
| Receipt:    | 0409892A            |            |              |
| Division:   | 1                   |            |              |
| County:     | WELD                |            |              |
| Permitno:   | 201217              |            |              |
| Permitsuf:  | Not Reported        | Permitrpl: | Not Reported |
| Actdate:    | 12/20/1996 00:00:00 |            |              |
| Actcode:    | Abandoned Well      |            |              |
| Water Dist: | SAND HILLS          | Basin:     | 00           |

## GEOCHECK® - PHYSICAL SETTING SOURCE MAP FINDINGS

|              |                            |            |                      |
|--------------|----------------------------|------------|----------------------|
| Mgmt Dist:   | 00                         | Prin Mer:  | Sixth                |
| Range num:   | 0650W                      | Township:  | 050N                 |
| Section num: | 32                         | Seca:      | Not Reported         |
| Qtr160:      | NE                         | Qtr40:     | NW                   |
| Qtr10:       | Not Reported               | Coordsns:  | 0365N                |
| Coordsew:    | 2485E                      | Aquifer1:  | ALL UNNAMED AQUIFERS |
| Aquifer2:    | Not Reported               | Subdiv:    | Not Reported         |
| Lot:         | Not Reported               | Block num: | Not Reported         |
| Filing:      | Not Reported               | Engineer:  | JSG                  |
| Designee:    | Not Reported               | Usecodes:  | Domestic             |
| Driller:     | LR                         | Pumpinst:  | Not Reported         |
| Pidate:      | Not Reported               | Statute:   | 6025                 |
| Statcode:    | Abandoned Well             |            |                      |
| Statdate:    | 09/15/1997 00:00:00        |            |                      |
| Npdate:      | 02/25/1997 00:00:00        | Wadate:    | Not Reported         |
| Trancode:    | Abandoned Well             |            |                      |
| Trandate:    | 09/16/1997 00:00:00        |            |                      |
| Sadate:      | 05/01/1968 00:00:00        | Sbudate:   | Not Reported         |
| Amdate:      | Not Reported               | Exdate:    | Not Reported         |
| Abrrdate:    | 09/15/1997 00:00:00        | Abcodate:  | 08/26/1997 00:00:00  |
| Abreq:       | N                          | Acreft:    | 1                    |
| Tperf:       | 0000                       | Bperf:     | 0000                 |
| Caseno:      | Not Reported               | Yield:     | 15                   |
| Depth:       | 40                         |            |                      |
| Levels:      | 0                          |            |                      |
| Elev:        | 0                          |            |                      |
| Acreirr:     | 0                          |            |                      |
| Comments:    | Not Reported               |            |                      |
| Meter:       | N                          | Wellxref:  | Not Reported         |
| Sb5cmp:      | Not Reported               | Sb5use:    | Not Reported         |
| Ident:       | 00000                      | Wcdate:    | Not Reported         |
| Pcdate:      | Not Reported               | Log exist: | N                    |
| Ctl:         | Not Reported               | Origin:    | Not Reported         |
| Qual:        | N                          | User1:     | NLH                  |
| Pyield:      | 0                          |            |                      |
| Pdepth:      | 0                          |            |                      |
| Pacref:      | 0                          | Filler:    | Not Reported         |
| App type:    | Not Reported               |            |                      |
| Well type:   | Exchange and Augmentation  |            |                      |
| Valid well:  | Y                          | Parcel:    | 0                    |
| Ex notice:   | Not Reported               | Wndate:    | Not Reported         |
| Utm x:       | 526597.4                   |            |                      |
| Utm y:       | 4467979.9                  |            |                      |
| Loc source:  | Spotted from section lines | Site id:   | CO10190596           |

**M52  
SE  
1/2 - 1 Mile  
Lower**

**CO WELLS    CO10190599**

Full name:            STRUBE STEPHANIE  
Address:              4208 N SHENANDOAH  
Address2:             Not Reported

## GEOCHECK® - PHYSICAL SETTING SOURCE MAP FINDINGS

|              |                                   |            |                      |
|--------------|-----------------------------------|------------|----------------------|
| City:        | GREELEY                           | State:     | CO                   |
| Zip1:        | 80634                             | Zip2:      | Not Reported         |
| Phone:       | 9703308464                        |            |                      |
| Receipt:     | 0409892D                          |            |                      |
| Division:    | 1                                 |            |                      |
| County:      | WELD                              |            |                      |
| Permitno:    | 201218                            |            |                      |
| Permitsuf:   | Not Reported                      | Permitrpl: | A                    |
| Actdate:     | 12/20/1996 00:00:00               |            |                      |
| Actcode:     | Well permit issued                |            |                      |
| Water Dist:  | SAND HILLS                        | Basin:     | 00                   |
| Mgmt Dist:   | 00                                | Prin Mer:  | Sixth                |
| Range num:   | 0650W                             | Township:  | 050N                 |
| Section num: | 32                                | Seca:      | Not Reported         |
| Qtr160:      | NE                                | Qtr40:     | NW                   |
| Qtr10:       | Not Reported                      | Coordsns:  | 0340N                |
| Coordsew:    | 2420E                             | Aquifer1:  | ALL UNNAMED AQUIFERS |
| Aquifer2:    | Not Reported                      | Subdiv:    | Not Reported         |
| Lot:         | Not Reported                      | Block num: | Not Reported         |
| Filing:      | Not Reported                      | Engineer:  | JSG                  |
| Designee:    | Not Reported                      | Usecodes:  | Livestock            |
| Driller:     | 857                               | Pumpinst:  | Not Reported         |
| Pidate:      | Not Reported                      | Statute:   | 6023                 |
| Statcode:    | Not Reported                      |            |                      |
| Statdate:    | Not Reported                      |            |                      |
| Npdate:      | 02/25/1997 00:00:00               | Wadate:    | 06/22/1998 00:00:00  |
| Trancode:    | Well construction report received |            |                      |
| Trandate:    | 06/24/1998 00:00:00               |            |                      |
| Sadate:      | Not Reported                      | Sbudate:   | Not Reported         |
| Amdate:      | Not Reported                      | Exdate:    | 02/25/1999 00:00:00  |
| Abrrdate:    | Not Reported                      | Abcodate:  | Not Reported         |
| Abreq:       | Y                                 | Acreft:    | 0                    |
| Tperf:       | 0020                              | Bperf:     | 0040                 |
| Caseno:      | Not Reported                      | Yield:     | 15                   |
| Depth:       | 40                                |            |                      |
| Levels:      | 5                                 |            |                      |
| Elev:        | 0                                 |            |                      |
| Acreirr:     | 0                                 |            |                      |
| Comments:    | Not Reported                      |            |                      |
| Meter:       | N                                 | Wellxref:  | 201218               |
| Sb5cmp:      | Not Reported                      | Sb5use:    | Not Reported         |
| Ident:       | 00000                             | Wcdate:    | 04/30/1998 00:00:00  |
| Pcdate:      | Not Reported                      | Log exist: | N                    |
| Ctl:         | Not Reported                      | Origin:    | Not Reported         |
| Qual:        | N                                 | User1:     | NLH                  |
| Pyield:      | 15                                |            |                      |
| Pdepth:      | 40                                |            |                      |
| Pacref:      | 1                                 | Filler:    | Not Reported         |
| App type:    | Not Reported                      |            |                      |
| Well type:   | Exchange and Augmentation         |            |                      |
| Valid well:  | Y                                 | Parcel:    | 5                    |
| Ex notice:   | Not Reported                      | Wndate:    | Not Reported         |
| Utm x:       | 526617.2                          |            |                      |
| Utm y:       | 4467987.9                         |            |                      |
| Loc source:  | Spotted from section lines        | Site id:   | CO10190599           |

# GEOCHECK® - PHYSICAL SETTING SOURCE MAP FINDINGS

Map ID  
 Direction  
 Distance  
 Elevation

Database      EDR ID Number

**M53**  
**SE**  
**1/2 - 1 Mile**  
**Lower**

**CO WELLS      CO10162173**

|              |   |            |                      |
|--------------|---|------------|----------------------|
| Full name:   | ALARCON EVARISTA V  |            |                      |
| Address:     | 19489 WELD COUNTY ROAD 52                                 |            |                      |
| Address2:    | Not Reported  |            |                      |
| City:        | LASALLE   | State:     | CO                   |
| Zip1:        | 80645   | Zip2:      | Not Reported         |
| Phone:       | Not Reported  |            |                      |
| Receipt:     | 0370033A  |            |                      |
| Division:    | 1   |            |                      |
| County:      | WELD  |            |                      |
| Permitno:    | 180821  |            |                      |
| Permitsuf:   | Not Reported  | Permitrpl: | Not Reported         |
| Actdate:     | 05/23/1994 00:00:00                                       |            |                      |
| Actcode:     | Abandoned Well  |            |                      |
| Water Dist:  | SAND HILLS  | Basin:     | 00                   |
| Mgmt Dist:   | 00  | Prin Mer:  | Sixth                |
| Range num:   | 0650W   | Township:  | 050N                 |
| Section num: | 32  | Seca:      | Not Reported         |
| Qtr160:      | NW  | Qtr40:     | NE                   |
| Qtr10:       | Not Reported  | Coordsns:  | 0465N                |
| Coordsew:    | 2630W   | Aquifer1:  | ALL UNNAMED AQUIFERS |
| Aquifer2:    | Not Reported  | Subdiv:    | Not Reported         |
| Lot:         | Not Reported  | Block num: | Not Reported         |
| Filing:      | Not Reported  | Engineer:  | DWR                  |
| Designee:    | Not Reported  | Usecodes:  | Domestic             |
| Driller:     | LR  | Pumpinst:  | Not Reported         |
| Pidate:      | Not Reported  | Statute:   | 6025                 |
| Statcode:    | Code OC - Undefined                                       |            |                      |
| Statdate:    | 03/01/2000 00:00:00                                       |            |                      |
| Npdate:      | 08/18/1994 00:00:00                                       | Wadate:    | Not Reported         |
| Trancode:    | Code OC - Undefined                                       |            |                      |
| Trandate:    | 03/01/2000 00:00:00                                       |            |                      |
| Sadate:      | Not Reported  | Sbudate:   | Not Reported         |
| Amdate:      | Not Reported  | Exdate:    | Not Reported         |
| Abrrdate:    | 01/09/1995 00:00:00                                       | Abcodate:  | 10/06/1994 00:00:00  |
| Abreq:       | N   | Acreft:    | 1                    |
| Tperf:       | 0000  | Bperf:     | 0000                 |
| Caseno:      | Not Reported  | Yield:     | 15                   |
| Depth:       | 80  |            |                      |
| Levels:      | 0   |            |                      |
| Elev:        | 0   |            |                      |
| Acreirr:     | 0   |            |                      |
| Comments:    | 1ST USE 1940; 3.5 AC PARCEL; 2SF, 2000 SQFT IRR, DOM ANIM |            |                      |
| Meter:       | N   | Wellxref:  | 180821 A             |
| Sb5cmp:      | Not Reported  | Sb5use:    | Not Reported         |
| Ident:       | 00000   | Wcdate:    | Not Reported         |
| Pcdate:      | Not Reported  | Log exist: | N                    |
| Ctl:         | Not Reported  | Origin:    | Not Reported         |
| Qual:        | N   | User1:     | SKS                  |
| Pyield:      | 0   |            |                      |
| Pdepth:      | 0   |            |                      |
| Pacref:      | 0   | Filler:    | Not Reported         |
| App type:    | Not Reported  |            |                      |
| Well type:   | Exchange and Augmentation                                 |            |                      |



## GEOCHECK® - PHYSICAL SETTING SOURCE MAP FINDINGS

|             |                            |          |              |
|-------------|----------------------------|----------|--------------|
| Valid well: | Y                          | Parcel:  | 0            |
| Ex notice:  | Not Reported               | Wndate:  | Not Reported |
| Utm x:      | 526573                     |          |              |
| Utm y:      | 4467949.4                  |          |              |
| Loc source: | Spotted from section lines | Site id: | CO10162173   |

**M54  
SE  
1/2 - 1 Mile  
Lower**

**CO WELLS    CO10162174**

|              |  |            |                      |
|--------------|--|------------|----------------------|
| Full name:   | ALARCON EVARISTA V   |            |                      |
| Address:     | 19489 WELD COUNTY ROAD 52                                  |            |                      |
| Address2:    | Not Reported   |            |                      |
| City:        | LA SALLE   | State:     | CO                   |
| Zip1:        | 80645  | Zip2:      | Not Reported         |
| Phone:       | Not Reported   |            |                      |
| Receipt:     | 0370033B   |            |                      |
| Division:    | 1  |            |                      |
| County:      | WELD   |            |                      |
| Permitno:    | 180821   |            |                      |
| Permitsuf:   | Not Reported   | Permitrpl: | A                    |
| Actdate:     | 05/23/1994 00:00:00  |            |                      |
| Actcode:     | Well permit issued   |            |                      |
| Water Dist:  | SAND HILLS   | Basin:     | 00                   |
| Mgmt Dist:   | 00   | Prin Mer:  | Sixth                |
| Range num:   | 0650W  | Township:  | 050N                 |
| Section num: | 32   | Seca:      | Not Reported         |
| Qtr160:      | NW   | Qtr40:     | NE                   |
| Qtr10:       | Not Reported   | Coordsns:  | 0465N                |
| Coordsew:    | 2630W  | Aquifer1:  | ALL UNNAMED AQUIFERS |
| Aquifer2:    | Not Reported   | Subdiv:    | Not Reported         |
| Lot:         | Not Reported   | Block num: | Not Reported         |
| Filing:      | Not Reported   | Engineer:  | DWR                  |
| Designee:    | REPLACES LR  | Usecodes:  | Domestic             |
| Driller:     | 857  | Pumpinst:  | 857                  |
| Pidate:      | 12/27/1994 00:00:00  | Statute:   | 6023                 |
| Statcode:    | Code OC - Undefined  |            |                      |
| Statdate:    | 03/01/2000 00:00:00  |            |                      |
| Npdate:      | 08/18/1994 00:00:00  | Wadate:    | 12/27/1994 00:00:00  |
| Trancode:    | Code OC - Undefined  |            |                      |
| Trandate:    | 03/01/2000 00:00:00  |            |                      |
| Sadate:      | Not Reported   | Sbudate:   | Not Reported         |
| Amdate:      | Not Reported   | Exdate:    | 08/18/1996 00:00:00  |
| Abrrdate:    | Not Reported   | Abcodate:  | Not Reported         |
| Abreq:       | Y  | Acreft:    | 0                    |
| Tperf:       | 0054   | Bperf:     | 0074                 |
| Caseno:      | Not Reported   | Yield:     | 15                   |
| Depth:       | 74   |            |                      |
| Levels:      | 3  |            |                      |
| Elev:        | 0  |            |                      |
| Acreirr:     | 0  |            |                      |
| Comments:    | RPL 1940 WELL; 3.5 AC PARCEL; 2SF, 2000 SQFT IRR, DOM AMIN |            |                      |
| Meter:       | N  | Wellxref:  | 180821               |
| Sb5cmp:      | Not Reported   | Sb5use:    | Not Reported         |
| Ident:       | 00000  | Wcdate:    | 10/05/1994 00:00:00  |

## GEOCHECK® - PHYSICAL SETTING SOURCE MAP FINDINGS

|             |                            |            |              |
|-------------|----------------------------|------------|--------------|
| Pcdate:     | 10/07/1994 00:00:00        | Log exist: | N            |
| Ctl:        | Not Reported               | Origin:    | Not Reported |
| Qual:       | N                          | User1:     | SKS          |
| Pyield:     | 15                         |            |              |
| Pdepth:     | 80                         |            |              |
| Pacref:     | 1                          | Filler:    | Not Reported |
| App type:   | Not Reported               |            |              |
| Well type:  | Exchange and Augmentation  |            |              |
| Valid well: | Y                          | Parcel:    | 0            |
| Ex notice:  | Not Reported               | Wndate:    | Not Reported |
| Utm x:      | 526573                     |            |              |
| Utm y:      | 4467949.4                  |            |              |
| Loc source: | Spotted from section lines | Site id:   | CO10162174   |

**55  
West  
1/2 - 1 Mile  
Higher**

**CO WELLS    CO10346681**

|              |                     |            |                      |
|--------------|---------------------|------------|----------------------|
| Full name:   | PARKER ELIZABETH    |            |                      |
| Address:     | PO BOX 35           |            |                      |
| Address2:    | Not Reported        |            |                      |
| City:        | EVANS               | State:     | CO                   |
| Zip1:        | 80620               | Zip2:      | Not Reported         |
| Phone:       | Not Reported        |            |                      |
| Receipt:     | 9065204             |            |                      |
| Division:    | 1                   |            |                      |
| County:      | WELD                |            |                      |
| Permitno:    | 69927               |            |                      |
| Permitsuf:   | Not Reported        | Permitrpl: | Not Reported         |
| Actdate:     | Not Reported        |            |                      |
| Actcode:     | Not Reported        |            |                      |
| Water Dist:  | SAND HILLS          | Basin:     | 00                   |
| Mgmt Dist:   | 00                  | Prin Mer:  | Sixth                |
| Range num:   | 0650W               | Township:  | 050N                 |
| Section num: | 30                  | Seca:      | Not Reported         |
| Qtr160:      | SW                  | Qtr40:     | NE                   |
| Qtr10:       | Not Reported        | Coordsns:  | 2540S                |
| Coordsew:    | 2540W               | Aquifer1:  | ALL UNNAMED AQUIFERS |
| Aquifer2:    | Not Reported        | Subdiv:    | Not Reported         |
| Lot:         | Not Reported        | Block num: | Not Reported         |
| Filing:      | Not Reported        | Engineer:  | Not Reported         |
| Designee:    | Not Reported        | Usecodes:  | Domestic             |
| Driller:     | Not Reported        | Pumpinst:  | Not Reported         |
| Pidate:      | Not Reported        | Statute:   | Not Reported         |
| Statcode:    | Not Reported        |            |                      |
| Statdate:    | Not Reported        |            |                      |
| Npdate:      | Not Reported        | Wadate:    | Not Reported         |
| Trancode:    | Not Reported        |            |                      |
| Trandate:    | Not Reported        |            |                      |
| Sadate:      | 09/11/1973 00:00:00 | Sbudate:   | Not Reported         |
| Amdate:      | Not Reported        | Exdate:    | Not Reported         |
| Abrrdate:    | Not Reported        | Abcodate:  | Not Reported         |

## GEOCHECK® - PHYSICAL SETTING SOURCE MAP FINDINGS

|             |                            |            |              |
|-------------|----------------------------|------------|--------------|
| Abreq:      | N                          | Acreft:    | 0            |
| Tperf:      | 0000                       | Bperf:     | 0000         |
| Caseno:     | Not Reported               | Yield:     | 7            |
| Depth:      | 300                        |            |              |
| Levels:     | 20                         |            |              |
| Elev:       | 0                          |            |              |
| Acreirr:    | 0                          |            |              |
| Comments:   | Not Reported               |            |              |
| Meter:      | N                          | Wellxref:  | Not Reported |
| Sb5cmp:     | Not Reported               | Sb5use:    | Not Reported |
| Ident:      | 00000                      | Wcdate:    | Not Reported |
| Pcdate:     | Not Reported               | Log exist: | N            |
| Ctl:        | Not Reported               | Origin:    | Not Reported |
| Qual:       | N                          | User1:     | Not Reported |
| Pyield:     | 0                          |            |              |
| Pdepth:     | 0                          |            |              |
| Pacraft:    | 0                          | Filler:    | Not Reported |
| App type:   | Not Reported               |            |              |
| Well type:  | Exchange and Augmentation  |            |              |
| Valid well: | Y                          | Parcel:    | 0            |
| Ex notice:  | Not Reported               | Wndate:    | Not Reported |
| Utm x:      | 524907.9                   |            |              |
| Utm y:      | 4468858.5                  |            |              |
| Loc source: | Spotted from section lines | Site id:   | CO10346681   |

**M56  
SE  
1/2 - 1 Mile  
Lower**

**CO WELLS      CO10190598**

|              |                     |            |                      |
|--------------|---------------------|------------|----------------------|
| Full name:   | STRUBE STEPHANIE    |            |                      |
| Address:     | 4208 N SHENANDOAH   |            |                      |
| Address2:    | Not Reported        |            |                      |
| City:        | GREELEY             | State:     | CO                   |
| Zip1:        | 80634               | Zip2:      | Not Reported         |
| Phone:       | 9703308464          |            |                      |
| Receipt:     | 0409892C            |            |                      |
| Division:    | 1                   |            |                      |
| County:      | WELD                |            |                      |
| Permitno:    | 201218              |            |                      |
| Permitsuf:   | Not Reported        | Permitrpl: | Not Reported         |
| Actdate:     | 12/20/1996 00:00:00 |            |                      |
| Actcode:     | Abandoned Well      |            |                      |
| Water Dist:  | SAND HILLS          | Basin:     | 00                   |
| Mgmt Dist:   | 00                  | Prin Mer:  | Sixth                |
| Range num:   | 0650W               | Township:  | 050N                 |
| Section num: | 32                  | Seca:      | Not Reported         |
| Qtr160:      | NE                  | Qtr40:     | NW                   |
| Qtr10:       | Not Reported        | Coordsns:  | 0350N                |
| Coordsew:    | 2290E               | Aquifer1:  | ALL UNNAMED AQUIFERS |
| Aquifer2:    | Not Reported        | Subdiv:    | Not Reported         |
| Lot:         | Not Reported        | Block num: | Not Reported         |
| Filing:      | Not Reported        | Engineer:  | JSG                  |
| Designee:    | Not Reported        | Usecodes:  | Livestock            |
| Driller:     | LR                  | Pumpinst:  | Not Reported         |
| Pidate:      | Not Reported        | Statute:   | 6025                 |
| Statcode:    | Abandoned Well      |            |                      |
| Statdate:    | 06/25/1998 00:00:00 |            |                      |
| Npdate:      | 02/25/1997 00:00:00 | Wadate:    | Not Reported         |
| Trancode:    | Abandoned Well      |            |                      |
| Trandate:    | 07/02/1998 00:00:00 |            |                      |

## GEOCHECK® - PHYSICAL SETTING SOURCE MAP FINDINGS

|             |                            |            |                     |
|-------------|----------------------------|------------|---------------------|
| Sadate:     | 05/01/1968 00:00:00        | Sbodate:   | Not Reported        |
| Amdate:     | Not Reported               | Exdate:    | Not Reported        |
| Abrrdate:   | 06/25/1998 00:00:00        | Abcodate:  | 05/01/1998 00:00:00 |
| Abreq:      | N                          | Acرفت:     | 1                   |
| Tperf:      | 0000                       | Bperf:     | 0000                |
| Caseno:     | Not Reported               | Yield:     | 15                  |
| Depth:      | 25                         |            |                     |
| Levels:     | 0                          |            |                     |
| Elev:       | 0                          |            |                     |
| Acreirr:    | 0                          |            |                     |
| Comments:   | Not Reported               |            |                     |
| Meter:      | N                          | Wellxref:  | 201218 A            |
| Sb5cmp:     | Not Reported               | Sb5use:    | Not Reported        |
| Ident:      | 00000                      | Wcdate:    | Not Reported        |
| Pcdate:     | Not Reported               | Log exist: | N                   |
| Ctl:        | Not Reported               | Origin:    | Not Reported        |
| Qual:       | N                          | User1:     | NLH                 |
| Pyield:     | 0                          |            |                     |
| Pdepth:     | 0                          |            |                     |
| Pacرفت:     | 0                          | Filler:    | Not Reported        |
| App type:   | Not Reported               |            |                     |
| Well type:  | Exchange and Augmentation  |            |                     |
| Valid well: | Y                          | Parcel:    | 0                   |
| Ex notice:  | Not Reported               | Wndate:    | Not Reported        |
| Utm x:      | 526656.9                   |            |                     |
| Utm y:      | 4467984.9                  |            |                     |
| Loc source: | Spotted from section lines | Site id:   | CO10190598          |

**N57  
NNW  
1/2 - 1 Mile  
Higher**

**CO WELLS    CO10243827**

|              |                     |            |                      |
|--------------|---------------------|------------|----------------------|
| Full name:   | BUCK MICHAEL A      |            |                      |
| Address:     | 3701 VALMONT        |            |                      |
| Address2:    | Not Reported        |            |                      |
| City:        | EVANS               | State:     | CO                   |
| Zip1:        | 80620               | Zip2:      | Not Reported         |
| Phone:       | 9703304360          |            |                      |
| Receipt:     | 0491530A            |            |                      |
| Division:    | 1                   |            |                      |
| County:      | WELD                |            |                      |
| Permitno:    | 241873              |            |                      |
| Permitsuf:   | Not Reported        | Permitrpl: | Not Reported         |
| Actdate:     | 05/02/2002 00:00:00 |            |                      |
| Actcode:     | Well permit issued  |            |                      |
| Water Dist:  | SAND HILLS          | Basin:     | 00                   |
| Mgmt Dist:   | 00                  | Prin Mer:  | Sixth                |
| Range num:   | 0650W               | Township:  | 050N                 |
| Section num: | 30                  | Seca:      | Not Reported         |
| Qtr160:      | NE                  | Qtr40:     | NE                   |
| Qtr10:       | Not Reported        | Coordsns:  | 0114N                |
| Coordsew:    | 1224E               | Aquifer1:  | ALL UNNAMED AQUIFERS |
| Aquifer2:    | Not Reported        | Subdiv:    | EVANS WELD COUNTY    |
| Lot:         | 1                   | Block num: | 110                  |

## GEOCHECK® - PHYSICAL SETTING SOURCE MAP FINDINGS

|             |  |            |              |
|-------------|--|------------|--------------|
| Filing:     | Not Reported   | Engineer:  | MTT          |
| Designee:   | Not Reported   | Usecodes:  | Domestic     |
| Driller:    | LR   | Pumpinst:  | Not Reported |
| Pidate:     | Not Reported   | Statute:   | 6025         |
| Statcode:   | Not Reported   |            |              |
| Statdate:   | Not Reported   |            |              |
| Npdate:     | 06/21/2002 00:00:00  | Wadate:    | Not Reported |
| Trancode:   | Well permit issued   |            |              |
| Trandate:   | 06/21/2002 00:00:00  |            |              |
| Sadate:     | 12/31/1940 00:00:00  | Sbudate:   | Not Reported |
| Amdate:     | Not Reported   | Exdate:    | Not Reported |
| Abrrdate:   | Not Reported   | Abcodate:  | Not Reported |
| Abreq:      | Y  | Acreft:    | 0            |
| Tperf:      | 0000   | Bperf:     | 0000         |
| Caseno:     | Not Reported   | Yield:     | 0            |
| Depth:      | 0  |            |              |
| Levels:     | 0  |            |              |
| Elev:       | 0  |            |              |
| Acreirr:    | 9375   |            |              |
| Comments:   | Location and 1st use date corrected per field inspection report. |            |              |
| Meter:      | N  | Wellxref:  | 241873 A     |
| Sb5cmp:     | Not Reported   | Sb5use:    | Not Reported |
| Ident:      | 00000  | Wcdate:    | Not Reported |
| Pcdate:     | Not Reported   | Log exist: | N            |
| Ctl:        | Not Reported   | Origin:    | Not Reported |
| Qual:       | N  | User1:     | ADS          |
| Pyield:     | 12   |            |              |
| Pdepth:     | 200  |            |              |
| Pacraft:    | 0  | Filler:    | Not Reported |
| App type:   | Not Reported   |            |              |
| Well type:  | Not Reported   |            |              |
| Valid well: | N  | Parcel:    | .5           |
| Ex notice:  | Not Reported   | Wndate:    | Not Reported |
| Utm x:      | 525367.4   |            |              |
| Utm y:      | 4469654.5  |            |              |
| Loc source: | Spotted from section lines                                       | Site id:   | CO10243827   |

**N58  
NNW  
1/2 - 1 Mile  
Higher**

**CO WELLS      CO10243828**

|             |                     |            |              |
|-------------|---------------------|------------|--------------|
| Full name:  | BUCK MICHAEL A      |            |              |
| Address:    | 3701 VALMONT        |            |              |
| Address2:   | Not Reported        |            |              |
| City:       | EVANS               | State:     | CO           |
| Zip1:       | 80620               | Zip2:      | Not Reported |
| Phone:      | 9703304360          |            |              |
| Receipt:    | 0491530B            |            |              |
| Division:   | 1                   |            |              |
| County:     | WELD                |            |              |
| Permitno:   | 241873              |            |              |
| Permitsuf:  | Not Reported        | Permitrpl: | A            |
| Actdate:    | 05/02/2002 00:00:00 |            |              |
| Actcode:    | Well permit issued  |            |              |
| Water Dist: | SAND HILLS          | Basin:     | 00           |

## GEOCHECK® - PHYSICAL SETTING SOURCE MAP FINDINGS

|              |  |            |                     |
|--------------|--|------------|---------------------|
| Mgmt Dist:   | 00   | Prin Mer:  | Sixth               |
| Range num:   | 0650W  | Township:  | 050N                |
| Section num: | 30   | Seca:      | Not Reported        |
| Qtr160:      | NE   | Qtr40:     | NE                  |
| Qtr10:       | Not Reported   | Coordsns:  | 0114N               |
| Coordsew:    | 1224E  | Aquifer1:  | LARAMIE FOX HILLS   |
| Aquifer2:    | Not Reported   | Subdiv:    | EVANS WELD COUNTY   |
| Lot:         | 1  | Block num: | 110                 |
| Filing:      | Not Reported   | Engineer:  | MTT                 |
| Designee:    | Not Reported   | Usecodes:  | Household Use Only  |
| Driller:     | LIC  | Pumpinst:  | Not Reported        |
| Pidate:      | Not Reported   | Statute:   | 6023                |
| Statcode:    | Well permit expiration date extended                     |            |                     |
| Statdate:    | 05/27/2004 00:00:00                                      |            |                     |
| Npdate:      | 06/21/2002 00:00:00                                      | Wadate:    | Not Reported        |
| Trancode:    | Well permit expiration date extended                     |            |                     |
| Trandate:    | 05/27/2004 00:00:00                                      |            |                     |
| Sadate:      | Not Reported   | Sbudate:   | Not Reported        |
| Amdate:      | Not Reported   | Exdate:    | 06/21/2005 00:00:00 |
| Abrrdate:    | Not Reported   | Abcodate:  | Not Reported        |
| Abreq:       | N  | Acreft:    | 0                   |
| Tperf:       | 0000   | Bperf:     | 0000                |
| Caseno:      | Not Reported   | Yield:     | 0                   |
| Depth:       | 0  |            |                     |
| Levels:      | 0  |            |                     |
| Elev:        | 0  |            |                     |
| Acreirr:     | 0  |            |                     |
| Comments:    | Lots 1-3. DFSL TAKEN FROM FIELD INSPECTION REPORT OF LR. |            |                     |
| Meter:       | N  | Wellxref:  | 241873              |
| Sb5cmp:      | Not Reported   | Sb5use:    | Not Reported        |
| Ident:       | 00000  | Wcdate:    | Not Reported        |
| Pcdate:      | Not Reported   | Log exist: | N                   |
| Ctl:         | Not Reported   | Origin:    | Not Reported        |
| Qual:        | N  | User1:     | ADS                 |
| Pyield:      | 15   |            |                     |
| Pdepth:      | 200  |            |                     |
| Pacref:      | 1  | Filler:    | Not Reported        |
| App type:    | Not Reported   |            |                     |
| Well type:   | Not Reported   |            |                     |
| Valid well:  | N  | Parcel:    | .5                  |
| Ex notice:   | Not Reported   | Wndate:    | Not Reported        |
| Utm x:       | 525367.4   |            |                     |
| Utm y:       | 4469654.5  |            |                     |
| Loc source:  | Spotted from section lines                               | Site id:   | CO10243828          |

**O59**  
**NE**  
**1/2 - 1 Mile**  
**Lower**

**CO WELLS    CO10010151**

Full name:            FERGUSON JR. LORY F.  
Address:              Not Reported  
Address2:             Not Reported

## GEOCHECK® - PHYSICAL SETTING SOURCE MAP FINDINGS

|              |  |            |                      |
|--------------|--|------------|----------------------|
| City:        | EVANS  | State:     | CO                   |
| Zip1:        | 80620  | Zip2:      | Not Reported         |
| Phone:       | Not Reported                                       |            |                      |
| Receipt:     | 0012720  |            |                      |
| Division:    | 0  |            |                      |
| County:      | WELD   |            |                      |
| Permitno:    | 573  |            |                      |
| Permitsuf:   | AD   | Permitrpl: | Not Reported         |
| Actdate:     | Not Reported                                       |            |                      |
| Actcode:     | Application denied. Denial number in permit number |            |                      |
| Water Dist:  | 00   | Basin:     | 00                   |
| Mgmt Dist:   | 00   | Prin Mer:  | Sixth                |
| Range num:   | 0650W  | Township:  | 050N                 |
| Section num: | 29   | Seca:      | Not Reported         |
| Qtr160:      | NE   | Qtr40:     | NW                   |
| Qtr10:       | Not Reported                                       | Coordsns:  | 0000                 |
| Coordsew:    | 0000   | Aquifer1:  | ALL UNNAMED AQUIFERS |
| Aquifer2:    | Not Reported                                       | Subdiv:    | Not Reported         |
| Lot:         | Not Reported                                       | Block num: | Not Reported         |
| Filing:      | Not Reported                                       | Engineer:  | Not Reported         |
| Designee:    | Not Reported                                       | Usecodes:  | Crop Irrigation      |
| Driller:     | Not Reported                                       | Pumpinst:  | Not Reported         |
| Pidate:      | Not Reported                                       | Statute:   | Not Reported         |
| Statcode:    | Not Reported                                       |            |                      |
| Statdate:    | Not Reported                                       |            |                      |
| Npdate:      | 10/03/1967 00:00:00                                | Wadate:    | Not Reported         |
| Trancode:    | Application denied. Denial number in permit number |            |                      |
| Trandate:    | 02/13/1990 00:00:00                                |            |                      |
| Sadate:      | Not Reported                                       | Sbudate:   | Not Reported         |
| Amdate:      | Not Reported                                       | Exdate:    | Not Reported         |
| Abrrdate:    | Not Reported                                       | Abcdate:   | Not Reported         |
| Abreq:       | N  | Acreft:    | 0                    |
| Tperf:       | 0000   | Bperf:     | 0000                 |
| Caseno:      | Not Reported                                       | Yield:     | 0                    |
| Depth:       | 0  |            |                      |
| Levels:      | 0  |            |                      |
| Elev:        | 0  |            |                      |
| Acreirr:     | 0  |            |                      |
| Comments:    | Not Reported                                       |            |                      |
| Meter:       | N  | Wellxref:  | Not Reported         |
| Sb5cmp:      | Not Reported                                       | Sb5use:    | Not Reported         |
| Ident:       | 00000  | Wcdate:    | Not Reported         |
| Pcdate:      | Not Reported                                       | Log exist: | N                    |
| Ctl:         | Not Reported                                       | Origin:    | Not Reported         |
| Qual:        | N  | User1:     | Not Reported         |
| Pyield:      | 0  |            |                      |
| Pdepth:      | 0  |            |                      |
| Pacref:      | 0  | Filler:    | Not Reported         |
| App type:    | Not Reported                                       |            |                      |
| Well type:   | N  |            |                      |
| Valid well:  | N  | Parcel:    | 0                    |
| Ex notice:   | Not Reported                                       | Wndate:    | Not Reported         |
| Utm x:       | 526745.4   |            |                      |
| Utm y:       | 4469488.5  |            |                      |
| Loc source:  | Spotted from quarters                              | Site id:   | CO10010151           |

# GEOCHECK® - PHYSICAL SETTING SOURCE MAP FINDINGS

Map ID  
 Direction  
 Distance  
 Elevation

Database      EDR ID Number

**O60**  
**NE**  
**1/2 - 1 Mile**  
**Lower**

**CO WELLS      CO10345701**

|              |                           |            |                      |
|--------------|---------------------------|------------|----------------------|
| Full name:   | NORRIS DONALD O & CLARA B |            |                      |
| Address:     | PO BOX 154                |            |                      |
| Address2:    | Not Reported              |            |                      |
| City:        | LASALLE                   | State:     | CO                   |
| Zip1:        | 80645                     | Zip2:      | Not Reported         |
| Phone:       | Not Reported              |            |                      |
| Receipt:     | 9064221                   |            |                      |
| Division:    | 1                         |            |                      |
| County:      | WELD                      |            |                      |
| Permitno:    | 41127                     |            |                      |
| Permitsuf:   | Not Reported              | Permitrpl: | Not Reported         |
| Actdate:     | Not Reported              |            |                      |
| Actcode:     | Not Reported              |            |                      |
| Water Dist:  | SAND HILLS                | Basin:     | 00                   |
| Mgmt Dist:   | 00                        | Prin Mer:  | Sixth                |
| Range num:   | 0650W                     | Township:  | 050N                 |
| Section num: | 29                        | Seca:      | Not Reported         |
| Qtr160:      | NE                        | Qtr40:     | NW                   |
| Qtr10:       | Not Reported              | Coordsns:  | 0000                 |
| Coordsew:    | 0000                      | Aquifer1:  | ALL UNNAMED AQUIFERS |
| Aquifer2:    | Not Reported              | Subdiv:    | Not Reported         |
| Lot:         | Not Reported              | Block num: | Not Reported         |
| Filing:      | Not Reported              | Engineer:  | Not Reported         |
| Designee:    | Not Reported              | Usecodes:  | Domestic             |
| Driller:     | Not Reported              | Pumpinst:  | Not Reported         |
| Pidate:      | Not Reported              | Statute:   | Not Reported         |
| Statcode:    | Not Reported              |            |                      |
| Statdate:    | Not Reported              |            |                      |
| Npdate:      | Not Reported              | Wadate:    | Not Reported         |
| Trancode:    | Not Reported              |            |                      |
| Trandate:    | Not Reported              |            |                      |
| Sadate:      | 05/19/1970 00:00:00       | Sbudate:   | Not Reported         |
| Amdate:      | Not Reported              | Exdate:    | Not Reported         |
| Abrrdate:    | Not Reported              | Abcodate:  | Not Reported         |
| Abreq:       | N                         | Acreft:    | 0                    |
| Tperf:       | 0000                      | Bperf:     | 0000                 |
| Caseno:      | Not Reported              | Yield:     | 50                   |
| Depth:       | 40                        |            |                      |
| Levels:      | 14                        |            |                      |
| Elev:        | 0                         |            |                      |
| Acreirr:     | 0                         |            |                      |
| Comments:    | Not Reported              |            |                      |
| Meter:       | N                         | Wellxref:  | Not Reported         |
| Sb5cmp:      | Not Reported              | Sb5use:    | Not Reported         |
| Ident:       | 00000                     | Wcdate:    | Not Reported         |
| Pcdate:      | Not Reported              | Log exist: | N                    |
| Ctl:         | Not Reported              | Origin:    | Not Reported         |
| Qual:        | N                         | User1:     | Not Reported         |
| Pyield:      | 0                         |            |                      |
| Pdepth:      | 0                         |            |                      |
| Pacref:      | 0                         | Filler:    | Not Reported         |
| App type:    | Not Reported              |            |                      |
| Well type:   | Exchange and Augmentation |            |                      |



## GEOCHECK® - PHYSICAL SETTING SOURCE MAP FINDINGS

|             |                       |          |              |
|-------------|-----------------------|----------|--------------|
| Valid well: | Y                     | Parcel:  | 0            |
| Ex notice:  | Not Reported          | Wndate:  | Not Reported |
| Utm x:      | 526745.4              |          |              |
| Utm y:      | 4469488.5             |          |              |
| Loc source: | Spotted from quarters | Site id: | CO10345701   |

**O61  
NE  
1/2 - 1 Mile  
Lower**

**CO WELLS    CO10344962**

|              |                     |            |                      |
|--------------|---------------------|------------|----------------------|
| Full name:   | DOROUGH THOMAS      |            |                      |
| Address:     | PO BOX 582          |            |                      |
| Address2:    | Not Reported        |            |                      |
| City:        | LITTLETON           | State:     | CO                   |
| Zip1:        | 80120               | Zip2:      | Not Reported         |
| Phone:       | Not Reported        |            |                      |
| Receipt:     | 9063481             |            |                      |
| Division:    | 1                   |            |                      |
| County:      | WELD                |            |                      |
| Permitno:    | 29936               |            |                      |
| Permitsuf:   | Not Reported        | Permitrpl: | Not Reported         |
| Actdate:     | Not Reported        |            |                      |
| Actcode:     | Not Reported        |            |                      |
| Water Dist:  | SAND HILLS          | Basin:     | 00                   |
| Mgmt Dist:   | 00                  | Prin Mer:  | Sixth                |
| Range num:   | 0650W               | Township:  | 050N                 |
| Section num: | 29                  | Seca:      | Not Reported         |
| Qtr160:      | NE                  | Qtr40:     | NW                   |
| Qtr10:       | Not Reported        | Coordsns:  | 0000                 |
| Coordsew:    | 0000                | Aquifer1:  | ALL UNNAMED AQUIFERS |
| Aquifer2:    | Not Reported        | Subdiv:    | Not Reported         |
| Lot:         | Not Reported        | Block num: | Not Reported         |
| Filing:      | Not Reported        | Engineer:  | Not Reported         |
| Designee:    | Not Reported        | Usecodes:  | Domestic             |
| Driller:     | Not Reported        | Pumpinst:  | Not Reported         |
| Pidate:      | Not Reported        | Statute:   | Not Reported         |
| Statcode:    | Not Reported        |            |                      |
| Statdate:    | Not Reported        |            |                      |
| Npdate:      | Not Reported        | Wadate:    | Not Reported         |
| Trancode:    | Not Reported        |            |                      |
| Trandate:    | Not Reported        |            |                      |
| Sadate:      | 03/14/1967 00:00:00 | Sbudate:   | Not Reported         |
| Amdate:      | Not Reported        | Exdate:    | Not Reported         |
| Abrrdate:    | Not Reported        | Abcodate:  | Not Reported         |
| Abreq:       | N                   | Acreft:    | 0                    |
| Tperf:       | 0000                | Bperf:     | 0000                 |
| Caseno:      | Not Reported        | Yield:     | 30                   |
| Depth:       | 43                  |            |                      |
| Levels:      | 8                   |            |                      |
| Elev:        | 0                   |            |                      |
| Acreirr:     | 0                   |            |                      |
| Comments:    | Not Reported        |            |                      |
| Meter:       | N                   | Wellxref:  | Not Reported         |
| Sb5cmp:      | Not Reported        | Sb5use:    | Not Reported         |
| Ident:       | 00000               | Wcdate:    | Not Reported         |

## GEOCHECK® - PHYSICAL SETTING SOURCE MAP FINDINGS

|             |                           |            |              |
|-------------|---------------------------|------------|--------------|
| Pcdate:     | Not Reported              | Log exist: | N            |
| Ctl:        | Not Reported              | Origin:    | Not Reported |
| Qual:       | N                         | User1:     | Not Reported |
| Pyield:     | 0                         |            |              |
| Pdepth:     | 0                         |            |              |
| Pacref:     | 0                         | Filler:    | Not Reported |
| App type:   | Not Reported              |            |              |
| Well type:  | Exchange and Augmentation |            |              |
| Valid well: | Y                         | Parcel:    | 0            |
| Ex notice:  | Not Reported              | Wndate:    | Not Reported |
| Utm x:      | 526745.4                  |            |              |
| Utm y:      | 4469488.5                 |            |              |
| Loc source: | Spotted from quarters     | Site id:   | CO10344962   |

**P62  
ESE  
1/2 - 1 Mile  
Lower**

**CO WELLS    CO10245508**

|              |                     |            |                      |
|--------------|---------------------|------------|----------------------|
| Full name:   | IKENOUYE ROBERT     |            |                      |
| Address:     | 19709 WCR 52        |            |                      |
| Address2:    | Not Reported        |            |                      |
| City:        | LASALLE             | State:     | CO                   |
| Zip1:        | 80645               | Zip2:      | Not Reported         |
| Phone:       | 9703393299          |            |                      |
| Receipt:     | 0494464B            |            |                      |
| Division:    | 1                   |            |                      |
| County:      | WELD                |            |                      |
| Permitno:    | 243579              |            |                      |
| Permitsuf:   | Not Reported        | Permitrpl: | Not Reported         |
| Actdate:     | 06/26/2002 00:00:00 |            |                      |
| Actcode:     | Well permit issued  |            |                      |
| Water Dist:  | SAND HILLS          | Basin:     | 00                   |
| Mgmt Dist:   | 00                  | Prin Mer:  | Sixth                |
| Range num:   | 0650W               | Township:  | 050N                 |
| Section num: | 29                  | Seca:      | Not Reported         |
| Qtr160:      | SE                  | Qtr40:     | SW                   |
| Qtr10:       | Not Reported        | Coordsns:  | 0479S                |
| Coordsew:    | 1517E               | Aquifer1:  | ALL UNNAMED AQUIFERS |
| Aquifer2:    | Not Reported        | Subdiv:    | Not Reported         |
| Lot:         | Not Reported        | Block num: | Not Reported         |
| Filing:      | Not Reported        | Engineer:  | MTT                  |
| Designee:    | Not Reported        | Usecodes:  | Domestic             |
| Driller:     | EXST                | Pumpinst:  | Not Reported         |
| Pidate:      | Not Reported        | Statute:   | 6025                 |
| Statcode:    | Not Reported        |            |                      |
| Statdate:    | Not Reported        |            |                      |
| Npdate:      | 08/28/2002 00:00:00 | Wadate:    | Not Reported         |
| Trancode:    | Well permit issued  |            |                      |
| Trandate:    | 08/28/2002 00:00:00 |            |                      |
| Sadate:      | 12/31/1950 00:00:00 | Sbudate:   | Not Reported         |
| Amdate:      | Not Reported        | Exdate:    | Not Reported         |
| Abrrdate:    | Not Reported        | Abcodate:  | Not Reported         |

## GEOCHECK® - PHYSICAL SETTING SOURCE MAP FINDINGS

|             |  |            |              |
|-------------|--|------------|--------------|
| Abreq:      | N  | Acreft:    | 0            |
| Tperf:      | 0000   | Bperf:     | 0000         |
| Caseno:     | Not Reported                                 | Yield:     | 0            |
| Depth:      | 0  |            |              |
| Levels:     | 0  |            |              |
| Elev:       | 0  |            |              |
| Acreirr:    | 0  |            |              |
| Comments:   | location corrected per gps info 8-06-02 MTT. |            |              |
| Meter:      | N  | Wellxref:  | Not Reported |
| Sb5cmp:     | Not Reported                                 | Sb5use:    | Not Reported |
| Ident:      | 00000  | Wcdate:    | Not Reported |
| Pcdate:     | Not Reported                                 | Log exist: | N            |
| Ctl:        | Not Reported                                 | Origin:    | Not Reported |
| Qual:       | N  | User1:     | ADS          |
| Pyield:     | 15   |            |              |
| Pdepth:     | 65   |            |              |
| Pacraft:    | 0  | Filler:    | Not Reported |
| App type:   | Not Reported                                 |            |              |
| Well type:  | Not Reported                                 |            |              |
| Valid well: | N  | Parcel:    | 20           |
| Ex notice:  | Not Reported                                 | Wndate:    | Not Reported |
| Utm x:      | 526891.2                                     |            |              |
| Utm y:      | 4468239.4                                    |            |              |
| Loc source: | Spotted from section lines                   | Site id:   | CO10245508   |

**63  
NW  
1/2 - 1 Mile  
Higher**

**CO WELLS    CO10344831**

|              |              |            |                      |
|--------------|--------------|------------|----------------------|
| Full name:   | STIPP TED R  |            |                      |
| Address:     | RT 2 BOX 374 |            |                      |
| Address2:    | Not Reported |            |                      |
| City:        | LA SALLE     | State:     | CO                   |
| Zip1:        | 80645        | Zip2:      | Not Reported         |
| Phone:       | Not Reported |            |                      |
| Receipt:     | 9063350      |            |                      |
| Division:    | 1            |            |                      |
| County:      | WELD         |            |                      |
| Permitno:    | 27598        |            |                      |
| Permitsuf:   | Not Reported | Permitrpl: | Not Reported         |
| Actdate:     | Not Reported |            |                      |
| Actcode:     | Not Reported |            |                      |
| Water Dist:  | SAND HILLS   | Basin:     | 00                   |
| Mgmt Dist:   | 00           | Prin Mer:  | Sixth                |
| Range num:   | 0650W        | Township:  | 050N                 |
| Section num: | 30           | Seca:      | Not Reported         |
| Qtr160:      | NE           | Qtr40:     | NW                   |
| Qtr10:       | Not Reported | Coordsns:  | 0000                 |
| Coordsew:    | 0000         | Aquifer1:  | ALL UNNAMED AQUIFERS |
| Aquifer2:    | Not Reported | Subdiv:    | Not Reported         |
| Lot:         | Not Reported | Block num: | Not Reported         |
| Filing:      | Not Reported | Engineer:  | Not Reported         |
| Designee:    | Not Reported | Usecodes:  | Domestic             |
| Driller:     | Not Reported | Pumpinst:  | Not Reported         |
| Pidate:      | Not Reported | Statute:   | Not Reported         |
| Statcode:    | Not Reported |            |                      |
| Statdate:    | Not Reported |            |                      |
| Npdate:      | Not Reported | Wadate:    | Not Reported         |
| Trancode:    | Not Reported |            |                      |
| Trandate:    | Not Reported |            |                      |

## GEOCHECK® - PHYSICAL SETTING SOURCE MAP FINDINGS

|             |                           |            |              |
|-------------|---------------------------|------------|--------------|
| Sadate:     | 07/18/1966 00:00:00       | Sbudate:   | Not Reported |
| Amdate:     | Not Reported              | Exdate:    | Not Reported |
| Abrrdate:   | Not Reported              | Abcodate:  | Not Reported |
| Abreq:      | N                         | Acreft:    | 0            |
| Tperf:      | 0000                      | Bperf:     | 0000         |
| Caseno:     | Not Reported              | Yield:     | 15           |
| Depth:      | 36                        |            |              |
| Levels:     | 20                        |            |              |
| Elev:       | 0                         |            |              |
| Acreirr:    | 0                         |            |              |
| Comments:   | Not Reported              |            |              |
| Meter:      | N                         | Wellxref:  | Not Reported |
| Sb5cmp:     | Not Reported              | Sb5use:    | Not Reported |
| Ident:      | 00000                     | Wcdate:    | Not Reported |
| Pcdate:     | Not Reported              | Log exist: | N            |
| Ctl:        | Not Reported              | Origin:    | Not Reported |
| Qual:       | N                         | User1:     | Not Reported |
| Pyield:     | 0                         |            |              |
| Pdepth:     | 0                         |            |              |
| Pacref:     | 0                         | Filler:    | Not Reported |
| App type:   | Not Reported              |            |              |
| Well type:  | Exchange and Augmentation |            |              |
| Valid well: | Y                         | Parcel:    | 0            |
| Ex notice:  | Not Reported              | Wndate:    | Not Reported |
| Utm x:      | 525137.6                  |            |              |
| Utm y:      | 4469490                   |            |              |
| Loc source: | Spotted from quarters     | Site id:   | CO10344831   |

**64  
NNE  
1/2 - 1 Mile  
Lower**

**CO WELLS    CO10347987**

|              |                         |            |                      |
|--------------|-------------------------|------------|----------------------|
| Full name:   | BREWER EDWARD A. & RUTH |            |                      |
| Address:     | 611 37TH                |            |                      |
| Address2:    | Not Reported            |            |                      |
| City:        | EVANS                   | State:     | CO                   |
| Zip1:        | 80620                   | Zip2:      | Not Reported         |
| Phone:       | Not Reported            |            |                      |
| Receipt:     | 9066578                 |            |                      |
| Division:    | 1                       |            |                      |
| County:      | WELD                    |            |                      |
| Permitno:    | 148827                  |            |                      |
| Permitsuf:   | Not Reported            | Permitrpl: | Not Reported         |
| Actdate:     | Not Reported            |            |                      |
| Actcode:     | Not Reported            |            |                      |
| Water Dist:  | SAND HILLS              | Basin:     | 00                   |
| Mgmt Dist:   | 00                      | Prin Mer:  | Sixth                |
| Range num:   | 0650W                   | Township:  | 050N                 |
| Section num: | 20                      | Seca:      | Not Reported         |
| Qtr160:      | SW                      | Qtr40:     | SE                   |
| Qtr10:       | Not Reported            | Coordsns:  | 0085S                |
| Coordsew:    | 2780E                   | Aquifer1:  | ALL UNNAMED AQUIFERS |
| Aquifer2:    | Not Reported            | Subdiv:    | Not Reported         |
| Lot:         | Not Reported            | Block num: | Not Reported         |

## GEOCHECK® - PHYSICAL SETTING SOURCE MAP FINDINGS

|             |                            |            |              |
|-------------|----------------------------|------------|--------------|
| Filing:     | Not Reported               | Engineer:  | Not Reported |
| Designee:   | Not Reported               | Usecodes:  | Q            |
| Driller:    | Not Reported               | Pumpinst:  | Not Reported |
| Pidate:     | Not Reported               | Statute:   | Not Reported |
| Statcode:   | Not Reported               |            |              |
| Statdate:   | Not Reported               |            |              |
| Npdate:     | Not Reported               | Wadate:    | Not Reported |
| Trancode:   | Not Reported               |            |              |
| Trandate:   | Not Reported               |            |              |
| Sadate:     | 04/01/1967 00:00:00        | Sbudate:   | Not Reported |
| Amdate:     | Not Reported               | Exdate:    | Not Reported |
| Abrrdate:   | Not Reported               | Abcodate:  | Not Reported |
| Abreq:      | N                          | Acreft:    | 0            |
| Tperf:      | 0000                       | Bperf:     | 0000         |
| Caseno:     | Not Reported               | Yield:     | 15           |
| Depth:      | 12                         |            |              |
| Levels:     | 0                          |            |              |
| Elev:       | 0                          |            |              |
| Acreirr:    | 0                          |            |              |
| Comments:   | Not Reported               |            |              |
| Meter:      | N                          | Wellxref:  | Not Reported |
| Sb5cmp:     | Not Reported               | Sb5use:    | Not Reported |
| Ident:      | 00000                      | Wcdate:    | Not Reported |
| Pcdate:     | Not Reported               | Log exist: | N            |
| Ctl:        | Not Reported               | Origin:    | Not Reported |
| Qual:       | N                          | User1:     | Not Reported |
| Pyield:     | 0                          |            |              |
| Pdepth:     | 0                          |            |              |
| Pacraft:    | 0                          | Filler:    | Not Reported |
| App type:   | Not Reported               |            |              |
| Well type:  | N                          |            |              |
| Valid well: | Y                          | Parcel:    | 0            |
| Ex notice:  | Not Reported               | Wndate:    | Not Reported |
| Utm x:      | 526497.4                   |            |              |
| Utm y:      | 4469714                    |            |              |
| Loc source: | Spotted from section lines | Site id:   | CO10347987   |

**P65  
ESE  
1/2 - 1 Mile  
Lower**

**CO WELLS      CO10245507**

|             |                     |            |              |
|-------------|---------------------|------------|--------------|
| Full name:  | IKENOUYE ROBERT     |            |              |
| Address:    | 19709 WCR 52        |            |              |
| Address2:   | Not Reported        |            |              |
| City:       | LASALLE             | State:     | CO           |
| Zip1:       | 80645               | Zip2:      | Not Reported |
| Phone:      | 9703393299          |            |              |
| Receipt:    | 0494464A            |            |              |
| Division:   | 1                   |            |              |
| County:     | WELD                |            |              |
| Permitno:   | 243578              |            |              |
| Permitsuf:  | Not Reported        | Permitrpl: | Not Reported |
| Actdate:    | 06/26/2002 00:00:00 |            |              |
| Actcode:    | Well permit issued  |            |              |
| Water Dist: | SAND HILLS          | Basin:     | 00           |

## GEOCHECK® - PHYSICAL SETTING SOURCE MAP FINDINGS

|              |   |            |                      |
|--------------|---|------------|----------------------|
| Mgmt Dist:   | 00  | Prin Mer:  | Sixth                |
| Range num:   | 0650W   | Township:  | 050N                 |
| Section num: | 29  | Seca:      | Not Reported         |
| Qtr160:      | SE  | Qtr40:     | SW                   |
| Qtr10:       | Not Reported  | Coordsns:  | 0419S                |
| Coordsew:    | 1415E   | Aquifer1:  | ALL UNNAMED AQUIFERS |
| Aquifer2:    | Not Reported  | Subdiv:    | Not Reported         |
| Lot:         | Not Reported  | Block num: | Not Reported         |
| Filing:      | Not Reported  | Engineer:  | MTT                  |
| Designee:    | Not Reported  | Usecodes:  | Livestock            |
| Driller:     | EXST  | Pumpinst:  | Not Reported         |
| Pidate:      | Not Reported  | Statute:   | 6025                 |
| Statcode:    | Not Reported  |            |                      |
| Statdate:    | Not Reported  |            |                      |
| Npdate:      | 08/28/2002 00:00:00   | Wadate:    | Not Reported         |
| Trancode:    | Well permit issued  |            |                      |
| Trandate:    | 08/28/2002 00:00:00   |            |                      |
| Sadate:      | 12/31/1950 00:00:00   | Sbudate:   | Not Reported         |
| Amdate:      | Not Reported  | Exdate:    | Not Reported         |
| Abrrdate:    | Not Reported  | Abcodate:  | Not Reported         |
| Abreq:       | N   | Acreft:    | 0                    |
| Tperf:       | 0000  | Bperf:     | 0000                 |
| Caseno:      | Not Reported  | Yield:     | 0                    |
| Depth:       | 0   |            |                      |
| Levels:      | 0   |            |                      |
| Elev:        | 0   |            |                      |
| Acreirr:     | 0   |            |                      |
| Comments:    | location corrected per gps info amended field inspection, 8-06-02 |            |                      |
| Meter:       | N   | Wellxref:  | Not Reported         |
| Sb5cmp:      | Not Reported  | Sb5use:    | Not Reported         |
| Ident:       | 00000   | Wcdate:    | Not Reported         |
| Pcdate:      | Not Reported  | Log exist: | N                    |
| Ctl:         | Not Reported  | Origin:    | Not Reported         |
| Qual:        | N   | User1:     | ADS                  |
| Pyield:      | 15  |            |                      |
| Pdepth:      | 25  |            |                      |
| Pacref:      | 0   | Filler:    | Not Reported         |
| App type:    | Not Reported  |            |                      |
| Well type:   | Not Reported  |            |                      |
| Valid well:  | N   | Parcel:    | 0                    |
| Ex notice:   | Not Reported  | Wndate:    | Not Reported         |
| Utm x:       | 526922.4  |            |                      |
| Utm y:       | 4468220.9   |            |                      |
| Loc source:  | Spotted from section lines  | Site id:   | CO10245507           |

**Q66  
North  
1/2 - 1 Mile  
Higher**

**CO WELLS    CO10346275**

Full name:            COOK J D  
Address:              321 9TH ST  
Address2:             Not Reported

## GEOCHECK® - PHYSICAL SETTING SOURCE MAP FINDINGS

|              |   |            |                      |
|--------------|---|------------|----------------------|
| City:        | EVANS   | State:     | CO                   |
| Zip1:        | 80620   | Zip2:      | Not Reported         |
| Phone:       | Not Reported                                      |            |                      |
| Receipt:     | 9064798   |            |                      |
| Division:    | 1   |            |                      |
| County:      | WELD  |            |                      |
| Permitno:    | 55244   |            |                      |
| Permitsuf:   | Not Reported                                      | Permitrpl: | Not Reported         |
| Actdate:     | 03/22/1972 00:00:00                               |            |                      |
| Actcode:     | Well permit issued                                |            |                      |
| Water Dist:  | SAND HILLS  | Basin:     | 00                   |
| Mgmt Dist:   | 00  | Prin Mer:  | Sixth                |
| Range num:   | 0650W   | Township:  | 050N                 |
| Section num: | 20  | Seca:      | Not Reported         |
| Qtr160:      | SW  | Qtr40:     | SW                   |
| Qtr10:       | Not Reported                                      | Coordsns:  | 0000                 |
| Coordsew:    | 0000  | Aquifer1:  | ALL UNNAMED AQUIFERS |
| Aquifer2:    | Not Reported                                      | Subdiv:    | ROBINSON             |
| Lot:         | 5   | Block num: | 112                  |
| Filing:      | Not Reported                                      | Engineer:  | Not Reported         |
| Designee:    | Not Reported                                      | Usecodes:  | Domestic             |
| Driller:     | 513   | Pumpinst:  | Not Reported         |
| Pidate:      | Not Reported                                      | Statute:   | 6023                 |
| Statcode:    | Not Reported                                      |            |                      |
| Statdate:    | Not Reported                                      |            |                      |
| Npdate:      | 04/04/1972 00:00:00                               | Wadate:    | 03/03/1972 00:00:00  |
| Trancode:    | Record change. A portion of the file was modified |            |                      |
| Trandate:    | 06/08/2004 00:00:00                               |            |                      |
| Sadate:      | 03/23/1972 00:00:00                               | Sbudate:   | Not Reported         |
| Amdate:      | Not Reported                                      | Exdate:    | Not Reported         |
| Abrrdate:    | Not Reported                                      | Abcdate:   | Not Reported         |
| Abreq:       | N   | Acreft:    | 0                    |
| Tperf:       | 0020  | Bperf:     | 0040                 |
| Caseno:      | Not Reported                                      | Yield:     | 15                   |
| Depth:       | 40  |            |                      |
| Levels:      | 25  |            |                      |
| Elev:        | 0   |            |                      |
| Acreirr:     | 0   |            |                      |
| Comments:    | Not Reported                                      |            |                      |
| Meter:       | N   | Wellxref:  | Not Reported         |
| Sb5cmp:      | Not Reported                                      | Sb5use:    | Not Reported         |
| Ident:       | 00000   | Wcdate:    | 03/23/1972 00:00:00  |
| Pcdate:      | Not Reported                                      | Log exist: | N                    |
| Ctl:         | Not Reported                                      | Origin:    | Not Reported         |
| Qual:        | N   | User1:     | AOT                  |
| Pyield:      | 0   |            |                      |
| Pdepth:      | 0   |            |                      |
| Pacref:      | 0   | Filler:    | Not Reported         |
| App type:    | Not Reported                                      |            |                      |
| Well type:   | Exchange and Augmentation                         |            |                      |
| Valid well:  | Y   | Parcel:    | 0                    |
| Ex notice:   | Not Reported                                      | Wndate:    | Not Reported         |
| Utm x:       | 525938  |            |                      |
| Utm y:       | 4469888.5   |            |                      |
| Loc source:  | Spotted from quarters                             | Site id:   | CO10346275           |

# GEOCHECK® - PHYSICAL SETTING SOURCE MAP FINDINGS

Map ID  
 Direction  
 Distance  
 Elevation

Database      EDR ID Number

**Q67**  
**North**  
**1/2 - 1 Mile**  
**Higher**

**CO WELLS      CO10020984**

|              |  |            |                      |
|--------------|--|------------|----------------------|
| Full name:   | SOUTHLAND CORPORATION  |            |                      |
| Address:     | % SEACOR   |            |                      |
| Address2:    | 355 UNION BLVD #200  |            |                      |
| City:        | LAKEWOOD   | State:     | CO                   |
| Zip1:        | 80228  | Zip2:      | 1500                 |
| Phone:       | 3037638800   |            |                      |
| Receipt:     | 0021360  |            |                      |
| Division:    | 1  |            |                      |
| County:      | WELD   |            |                      |
| Permitno:    | 21360  |            |                      |
| Permitsuf:   | MH   | Permitrpl: | Not Reported         |
| Actdate:     | 08/20/1993 00:00:00  |            |                      |
| Actcode:     | Monitoring hole notice of construction. File number and date entered in permit number and permit date fields |            |                      |
| Water Dist:  | SAND HILLS   | Basin:     | 00                   |
| Mgmt Dist:   | 00   | Prin Mer:  | Sixth                |
| Range num:   | 0650W  | Township:  | 050N                 |
| Section num: | 20   | Seca:      | Not Reported         |
| Qtr160:      | SW   | Qtr40:     | SW                   |
| Qtr10:       | Not Reported   | Coordsns:  | 0000                 |
| Coordsew:    | 0000   | Aquifer1:  | ALL UNNAMED AQUIFERS |
| Aquifer2:    | Not Reported   | Subdiv:    | Not Reported         |
| Lot:         | Not Reported   | Block num: | Not Reported         |
| Filing:      | Not Reported   | Engineer:  | Not Reported         |
| Designee:    | Not Reported   | Usecodes:  | Other - Monitoring   |
| Driller:     | AUTH   | Pumpinst:  | Not Reported         |
| Pidate:      | Not Reported   | Statute:   | Not Reported         |
| Statcode:    | Not Reported   |            |                      |
| Statdate:    | Not Reported   |            |                      |
| Npdate:      | 08/24/1993 00:00:00  | Wadate:    | Not Reported         |
| Trancode:    | Monitoring hole notice of construction. File number and date entered in permit number and permit date fields |            |                      |
| Trandate:    | 08/25/1993 00:00:00  |            |                      |
| Sadate:      | Not Reported   | Sbudate:   | Not Reported         |
| Amdate:      | Not Reported   | Exdate:    | 11/24/1993 00:00:00  |
| Abrrdate:    | Not Reported   | Abcodate:  | Not Reported         |
| Abreq:       | N  | Acreft:    | 0                    |
| Tperf:       | 0000   | Bperf:     | 0000                 |
| Caseno:      | Not Reported   | Yield:     | 0                    |
| Depth:       | 0  |            |                      |
| Levels:      | 0  |            |                      |
| Elev:        | 0  |            |                      |
| Acreirr:     | 0  |            |                      |
| Comments:    | Not Reported   |            |                      |
| Meter:       | N  | Wellxref:  | Not Reported         |
| Sb5cmp:      | Not Reported   | Sb5use:    | Not Reported         |
| Ident:       | 00000  | Wcdate:    | Not Reported         |
| Pcdate:      | Not Reported   | Log exist: | N                    |
| Ctl:         | Not Reported   | Origin:    | Not Reported         |
| Qual:        | N  | User1:     | JLV                  |
| Pyield:      | 0  |            |                      |
| Pdepth:      | 0  |            |                      |
| Pacref:      | 0  |            |                      |
| App type:    | Not Reported   | Filler:    | Not Reported         |
| Well type:   | Exchange and Augmentation  |            |                      |



# GEOCHECK® - PHYSICAL SETTING SOURCE MAP FINDINGS

|             |                       |          |              |
|-------------|-----------------------|----------|--------------|
| Valid well: | N                     | Parcel:  | 0            |
| Ex notice:  | Not Reported          | Wndate:  | Not Reported |
| Utm x:      | 525938                |          |              |
| Utm y:      | 4469888.5             |          |              |
| Loc source: | Spotted from quarters | Site id: | CO10020984   |

**68**  
**NE**  
**1/2 - 1 Mile**  
**Lower**

**FED USGS      USGS2959259**

|                               |   |                                |                      |
|-------------------------------|---|--------------------------------|----------------------|
| Agency cd:                    | USGS  | Site no:                       | 402236104410300      |
| Site name:                    | SB00506529ABA   |                                |                      |
| Latitude:                     | 402236  |                                |                      |
| Longitude:                    | 1044103   | Dec lat:                       | 40.37664782          |
| Dec lon:                      | -104.68468697   | Coor meth:                     | M                    |
| Coor accr:                    | M   | Latlong datum:                 | NAD27                |
| Dec latlong datum:            | NAD83   | District:                      | 08                   |
| State:                        | 08  | County:                        | 123                  |
| Country:                      | US  | Land net:                      | NENWNES29T005NR065WS |
| Location map:                 | Not Reported  | Map scale:                     | Not Reported         |
| Altitude:                     | 4639.00   |                                |                      |
| Altitude method:              | Interpolated from topographic map                             |                                |                      |
| Altitude accuracy:            | 5.  |                                |                      |
| Altitude datum:               | National Geodetic Vertical Datum of 1929                      |                                |                      |
| Hydrologic:                   | Middle South PlatteCherry Creek. Colorado. Area = 2870 sq.mi. |                                |                      |
| Topographic:                  | Not Reported  |                                |                      |
| Site type:                    | Ground-water other than Spring                                | Date construction:             | Not Reported         |
| Date inventoried:             | Not Reported  | Mean greenwich time offset:    | MST                  |
| Local standard time flag:     | Y   |                                |                      |
| Type of ground water site:    | Single well, other than collector or Ranney type              |                                |                      |
| Aquifer Type:                 | Not Reported  |                                |                      |
| Aquifer:                      | VALLEY-FILL DEPOSITS  |                                |                      |
| Well depth:                   | 45.0  | Hole depth:                    | Not Reported         |
| Source of depth data:         | Not Reported  |                                |                      |
| Project number:               | Not Reported  |                                |                      |
| Real time data flag:          | 0   |                                |                      |
| Daily flow data end date:     | 0000-00-00  | Daily flow data begin date:    | 0000-00-00           |
| Peak flow data begin date:    | 0000-00-00  | Daily flow data count:         | 0                    |
| Peak flow data count:         | 0   | Peak flow data end date:       | 0000-00-00           |
| Water quality data end date:  | 0000-00-00  | Water quality data begin date: | 0000-00-00           |
| Ground water data begin date: | 1967-11-08  | Water quality data count:      | 0                    |
| Ground water data count:      | 14  | Ground water data end date:    | 1974-12-30           |

**Ground-water levels, Number of Measurements: 14**

| Date       | Feet below<br>Surface | Feet to<br>Sealevel | Date       | Feet below<br>Surface | Feet to<br>Sealevel |
|------------|-----------------------|---------------------|------------|-----------------------|---------------------|
| 1974-12-30 | 5.22                  |                     | 1974-03-15 | 5.29                  |                     |
| 1973-03-21 | 5.55                  |                     | 1972-11-15 | 4.86                  |                     |
| 1972-04-03 | 5.95                  |                     | 1971-11-13 | 5.11                  |                     |
| 1971-03-24 | 5.58                  |                     | 1970-10-23 | 4.29                  |                     |
| 1970-03-17 | 5.55                  |                     | 1969-11-06 | 3.88                  |                     |
| 1969-03-11 | 5.77                  |                     | 1968-11-07 | 5.05                  |                     |
| 1968-03-22 | 5.59                  |                     | 1967-11-08 | 5.62                  |                     |

# GEOCHECK® - PHYSICAL SETTING SOURCE MAP FINDINGS

Map ID  
 Direction  
 Distance  
 Elevation

Database      EDR ID Number

**R69**  
**NNE**  
**1/2 - 1 Mile**  
**Lower**

**CO WELLS      CO10340253**

|              |                           |            |                      |
|--------------|---------------------------|------------|----------------------|
| Full name:   | MILLER ROSCOE             |            |                      |
| Address:     | Not Reported              |            |                      |
| Address2:    | Not Reported              |            |                      |
| City:        | EVANS                     | State:     | CO                   |
| Zip1:        | 80620                     | Zip2:      | Not Reported         |
| Phone:       | Not Reported              |            |                      |
| Receipt:     | 9058749                   |            |                      |
| Division:    | 1                         |            |                      |
| County:      | WELD                      |            |                      |
| Permitno:    | 1561                      |            |                      |
| Permitsuf:   | Not Reported              | Permitrpl: | Not Reported         |
| Actdate:     | Not Reported              |            |                      |
| Actcode:     | Not Reported              |            |                      |
| Water Dist:  | SAND HILLS                | Basin:     | 00                   |
| Mgmt Dist:   | 00                        | Prin Mer:  | Sixth                |
| Range num:   | 0650W                     | Township:  | 050N                 |
| Section num: | 20                        | Seca:      | Not Reported         |
| Qtr160:      | SW                        | Qtr40:     | SE                   |
| Qtr10:       | Not Reported              | Coordsns:  | 0000                 |
| Coordsew:    | 0000                      | Aquifer1:  | ALL UNNAMED AQUIFERS |
| Aquifer2:    | Not Reported              | Subdiv:    | Not Reported         |
| Lot:         | Not Reported              | Block num: | Not Reported         |
| Filing:      | Not Reported              | Engineer:  | Not Reported         |
| Designee:    | Not Reported              | Usecodes:  | Domestic             |
| Driller:     | Not Reported              | Pumpinst:  | Not Reported         |
| Pidate:      | Not Reported              | Statute:   | Not Reported         |
| Statcode:    | Not Reported              |            |                      |
| Statdate:    | Not Reported              |            |                      |
| Npdate:      | Not Reported              | Wadate:    | Not Reported         |
| Trancode:    | Not Reported              |            |                      |
| Trandate:    | 03/05/1992 00:00:00       |            |                      |
| Sadate:      | 07/15/1958 00:00:00       | Sbudate:   | Not Reported         |
| Amdate:      | Not Reported              | Exdate:    | Not Reported         |
| Abrrdate:    | Not Reported              | Abcodate:  | Not Reported         |
| Abreq:       | N                         | Acreft:    | 0                    |
| Tperf:       | 0000                      | Bperf:     | 0000                 |
| Caseno:      | Not Reported              | Yield:     | 10                   |
| Depth:       | 27                        |            |                      |
| Levels:      | 6                         |            |                      |
| Elev:        | 0                         |            |                      |
| Acreirr:     | 0                         |            |                      |
| Comments:    | Not Reported              |            |                      |
| Meter:       | N                         | Wellxref:  | Not Reported         |
| Sb5cmp:      | Not Reported              | Sb5use:    | Not Reported         |
| Ident:       | 00000                     | Wcdate:    | Not Reported         |
| Pcdate:      | Not Reported              | Log exist: | N                    |
| Ctl:         | Not Reported              | Origin:    | Not Reported         |
| Qual:        | N                         | User1:     | Not Reported         |
| Pyield:      | 0                         |            |                      |
| Pdepth:      | 0                         |            |                      |
| Pacref:      | 0                         | Filler:    | Not Reported         |
| App type:    | Not Reported              |            |                      |
| Well type:   | Exchange and Augmentation |            |                      |

## GEOCHECK® - PHYSICAL SETTING SOURCE MAP FINDINGS

|             |                       |          |              |
|-------------|-----------------------|----------|--------------|
| Valid well: | Y                     | Parcel:  | 0            |
| Ex notice:  | Not Reported          | Wndate:  | Not Reported |
| Utm x:      | 526339.9              |          |              |
| Utm y:      | 4469888.5             |          |              |
| Loc source: | Spotted from quarters | Site id: | CO10340253   |

**R70  
NNE  
1/2 - 1 Mile  
Lower**

**CO WELLS    CO10346442**

|              |   |            |                      |
|--------------|---|------------|----------------------|
| Full name:   | REWENTS JAMES J                                   |            |                      |
| Address:     | 3512 GOLDEN                                       |            |                      |
| Address2:    | Not Reported                                      |            |                      |
| City:        | EVANS   | State:     | CO                   |
| Zip1:        | 80620   | Zip2:      | Not Reported         |
| Phone:       | Not Reported                                      |            |                      |
| Receipt:     | 9064965   |            |                      |
| Division:    | 1   |            |                      |
| County:      | WELD  |            |                      |
| Permitno:    | 62233   |            |                      |
| Permitsuf:   | Not Reported                                      | Permitrpl: | Not Reported         |
| Actdate:     | 04/24/1972 00:00:00                               |            |                      |
| Actcode:     | Not Reported                                      |            |                      |
| Water Dist:  | SAND HILLS  | Basin:     | 00                   |
| Mgmt Dist:   | 00  | Prin Mer:  | Sixth                |
| Range num:   | 0650W   | Township:  | 050N                 |
| Section num: | 20  | Seca:      | Not Reported         |
| Qtr160:      | SW  | Qtr40:     | SE                   |
| Qtr10:       | Not Reported                                      | Coordsns:  | 0000                 |
| Coordsew:    | 0000  | Aquifer1:  | ALL UNNAMED AQUIFERS |
| Aquifer2:    | Not Reported                                      | Subdiv:    | Not Reported         |
| Lot:         | Not Reported                                      | Block num: | Not Reported         |
| Filing:      | Not Reported                                      | Engineer:  | Not Reported         |
| Designee:    | Not Reported                                      | Usecodes:  | Domestic             |
| Driller:     | LR  | Pumpinst:  | Not Reported         |
| Pidate:      | Not Reported                                      | Statute:   | 6025                 |
| Statcode:    | Not Reported                                      |            |                      |
| Statdate:    | Not Reported                                      |            |                      |
| Npdate:      | 07/06/1972 00:00:00                               | Wadate:    | Not Reported         |
| Trancode:    | Record change. A portion of the file was modified |            |                      |
| Trandate:    | 08/26/2004 00:00:00                               |            |                      |
| Sadate:      | 10/23/1975 00:00:00                               | Sbudate:   | Not Reported         |
| Amdate:      | Not Reported                                      | Exdate:    | Not Reported         |
| Abrrdate:    | Not Reported                                      | Abcodate:  | Not Reported         |
| Abreq:       | N   | Acreft:    | 0                    |
| Tperf:       | 0000  | Bperf:     | 0000                 |
| Caseno:      | Not Reported                                      | Yield:     | 30                   |
| Depth:       | 0   |            |                      |
| Levels:      | 0   |            |                      |
| Elev:        | 0   |            |                      |
| Acreirr:     | 0   |            |                      |
| Comments:    | Not Reported                                      |            |                      |
| Meter:       | N   | Wellxref:  | Not Reported         |
| Sb5cmp:      | Not Reported                                      | Sb5use:    | Not Reported         |
| Ident:       | 00000   | Wcdate:    | Not Reported         |

## GEOCHECK® - PHYSICAL SETTING SOURCE MAP FINDINGS

|             |                           |            |              |
|-------------|---------------------------|------------|--------------|
| Pcdate:     | Not Reported              | Log exist: | N            |
| Ctl:        | Not Reported              | Origin:    | Not Reported |
| Qual:       | N                         | User1:     | AOT          |
| Pyield:     | 0                         |            |              |
| Pdepth:     | 0                         |            |              |
| Pacref:     | 0                         | Filler:    | Not Reported |
| App type:   | Not Reported              |            |              |
| Well type:  | Exchange and Augmentation |            |              |
| Valid well: | Y                         | Parcel:    | 0            |
| Ex notice:  | Not Reported              | Wndate:    | Not Reported |
| Utm x:      | 526339.9                  |            |              |
| Utm y:      | 4469888.5                 |            |              |
| Loc source: | Spotted from quarters     | Site id:   | CO10346442   |

**R71  
NNE  
1/2 - 1 Mile  
Lower**

**CO WELLS    CO10107195**

|              |                                  |            |                      |
|--------------|----------------------------------|------------|----------------------|
| Full name:   | PITTS EARL M. & PITTS SHIRLEY A. |            |                      |
| Address:     | 3110 EMPIRE ST.                  |            |                      |
| Address2:    | Not Reported                     |            |                      |
| City:        | EVANS                            | State:     | CO                   |
| Zip1:        | 80620                            | Zip2:      | Not Reported         |
| Phone:       | 9703563342                       |            |                      |
| Receipt:     | 0266505B                         |            |                      |
| Division:    | 1                                |            |                      |
| County:      | WELD                             |            |                      |
| Permitno:    | 145323                           |            |                      |
| Permitsuf:   | Not Reported                     | Permitrpl: | A                    |
| Actdate:     | 07/11/1986 00:00:00              |            |                      |
| Actcode:     | Well permit issued               |            |                      |
| Water Dist:  | SAND HILLS                       | Basin:     | 00                   |
| Mgmt Dist:   | 00                               | Prin Mer:  | Sixth                |
| Range num:   | 0650W                            | Township:  | 050N                 |
| Section num: | 20                               | Seca:      | Not Reported         |
| Qtr160:      | SW                               | Qtr40:     | SE                   |
| Qtr10:       | Not Reported                     | Coordsns:  | 0000                 |
| Coordsew:    | 0000                             | Aquifer1:  | ALL UNNAMED AQUIFERS |
| Aquifer2:    | Not Reported                     | Subdiv:    | Not Reported         |
| Lot:         | Not Reported                     | Block num: | Not Reported         |
| Filing:      | Not Reported                     | Engineer:  | Not Reported         |
| Designee:    | Not Reported                     | Usecodes:  | Domestic             |
| Driller:     | 0857                             | Pumpinst:  | Not Reported         |
| Pidate:      | Not Reported                     | Statute:   | Not Reported         |
| Statcode:    | Code OC - Undefined              |            |                      |
| Statdate:    | 02/29/2000 00:00:00              |            |                      |
| Npdate:      | 09/08/1986 00:00:00              | Wadate:    | 01/12/1987 00:00:00  |
| Trancode:    | Code OC - Undefined              |            |                      |
| Trandate:    | 02/29/2000 00:00:00              |            |                      |
| Sadate:      | 02/10/1987 00:00:00              | Sbudate:   | Not Reported         |
| Amdate:      | Not Reported                     | Exdate:    | Not Reported         |
| Abrrdate:    | Not Reported                     | Abcodate:  | Not Reported         |

## GEOCHECK® - PHYSICAL SETTING SOURCE MAP FINDINGS

|             |                           |            |              |
|-------------|---------------------------|------------|--------------|
| Abreq:      | N                         | Acreft:    | 0            |
| Tperf:      | 0000                      | Bperf:     | 0000         |
| Caseno:     | Not Reported              | Yield:     | 0            |
| Depth:      | 0                         |            |              |
| Levels:     | 0                         |            |              |
| Elev:       | 0                         |            |              |
| Acreirr:    | 0                         |            |              |
| Comments:   | Not Reported              |            |              |
| Meter:      | N                         | Wellxref:  | Not Reported |
| Sb5cmp:     | Not Reported              | Sb5use:    | Not Reported |
| Ident:      | 00000                     | Wcdate:    | Not Reported |
| Pcdate:     | Not Reported              | Log exist: | N            |
| Ctl:        | Not Reported              | Origin:    | Not Reported |
| Qual:       | N                         | User1:     | ELJ          |
| Pyield:     | 0                         |            |              |
| Pdepth:     | 0                         |            |              |
| Pacraft:    | 0                         | Filler:    | Not Reported |
| App type:   | Not Reported              |            |              |
| Well type:  | Exchange and Augmentation |            |              |
| Valid well: | Y                         | Parcel:    | 0            |
| Ex notice:  | Not Reported              | Wndate:    | Not Reported |
| Utm x:      | 526339.9                  |            |              |
| Utm y:      | 4469888.5                 |            |              |
| Loc source: | Spotted from quarters     | Site id:   | CO10107195   |

**72**  
**West**  
**1/2 - 1 Mile**  
**Higher**

**CO WELLS    CO10347825**

|              |                  |            |                      |
|--------------|------------------|------------|----------------------|
| Full name:   | PARKER ELIZABETH |            |                      |
| Address:     | 1825 42ND ST.    |            |                      |
| Address2:    | Not Reported     |            |                      |
| City:        | GREELEY          | State:     | CO                   |
| Zip1:        | 80631            | Zip2:      | Not Reported         |
| Phone:       | Not Reported     |            |                      |
| Receipt:     | 9066381          |            |                      |
| Division:    | 1                |            |                      |
| County:      | WELD             |            |                      |
| Permitno:    | 124930           |            |                      |
| Permitsuf:   | Not Reported     | Permitrpl: | Not Reported         |
| Actdate:     | Not Reported     |            |                      |
| Actcode:     | Not Reported     |            |                      |
| Water Dist:  | SAND HILLS       | Basin:     | 00                   |
| Mgmt Dist:   | 00               | Prin Mer:  | Sixth                |
| Range num:   | 0650W            | Township:  | 050N                 |
| Section num: | 30               | Seca:      | Not Reported         |
| Qtr160:      | NW               | Qtr40:     | SE                   |
| Qtr10:       | Not Reported     | Coordsns:  | 2470N                |
| Coordsew:    | 2112W            | Aquifer1:  | ALL UNNAMED AQUIFERS |
| Aquifer2:    | Not Reported     | Subdiv:    | Not Reported         |
| Lot:         | Not Reported     | Block num: | Not Reported         |
| Filing:      | Not Reported     | Engineer:  | Not Reported         |
| Designee:    | Not Reported     | Usecodes:  | Domestic             |
| Driller:     | Not Reported     | Pumpinst:  | Not Reported         |
| Pidate:      | Not Reported     | Statute:   | Not Reported         |
| Statcode:    | Not Reported     |            |                      |
| Statdate:    | Not Reported     |            |                      |
| Npdate:      | Not Reported     | Wadate:    | Not Reported         |
| Trancode:    | Not Reported     |            |                      |
| Trandate:    | Not Reported     |            |                      |

## GEOCHECK® - PHYSICAL SETTING SOURCE MAP FINDINGS

|             |                            |            |              |
|-------------|----------------------------|------------|--------------|
| Sadate:     | 04/17/1982 00:00:00        | Sbudate:   | Not Reported |
| Amdate:     | Not Reported               | Exdate:    | Not Reported |
| Abrrdate:   | Not Reported               | Abcodate:  | Not Reported |
| Abreq:      | N                          | Acreft:    | 0            |
| Tperf:      | 0000                       | Bperf:     | 0000         |
| Caseno:     | Not Reported               | Yield:     | 10           |
| Depth:      | 46                         |            |              |
| Levels:     | 28                         |            |              |
| Elev:       | 0                          |            |              |
| Acreirr:    | 0                          |            |              |
| Comments:   | Not Reported               |            |              |
| Meter:      | N                          | Wellxref:  | Not Reported |
| Sb5cmp:     | Not Reported               | Sb5use:    | Not Reported |
| Ident:      | 00000                      | Wcdate:    | Not Reported |
| Pcdate:     | Not Reported               | Log exist: | N            |
| Ctl:        | Not Reported               | Origin:    | Not Reported |
| Qual:       | N                          | User1:     | Not Reported |
| Pyield:     | 0                          |            |              |
| Pdepth:     | 0                          |            |              |
| Pacref:     | 0                          | Filler:    | Not Reported |
| App type:   | Not Reported               |            |              |
| Well type:  | Exchange and Augmentation  |            |              |
| Valid well: | Y                          | Parcel:    | 0            |
| Ex notice:  | Not Reported               | Wndate:    | Not Reported |
| Utm x:      | 524776.6                   |            |              |
| Utm y:      | 4468939                    |            |              |
| Loc source: | Spotted from section lines | Site id:   | CO10347825   |

**73  
West  
1/2 - 1 Mile  
Higher**

**CO WELLS      CO10341588**

|              |                    |            |                      |
|--------------|--------------------|------------|----------------------|
| Full name:   | MEYER JOHN & SADIE |            |                      |
| Address:     | PO BOX 143         |            |                      |
| Address2:    | Not Reported       |            |                      |
| City:        | EVANS              | State:     | CO                   |
| Zip1:        | 80620              | Zip2:      | Not Reported         |
| Phone:       | Not Reported       |            |                      |
| Receipt:     | 9060082            |            |                      |
| Division:    | 1                  |            |                      |
| County:      | WELD               |            |                      |
| Permitno:    | 8859               |            |                      |
| Permitsuf:   | Not Reported       | Permitrpl: | Not Reported         |
| Actdate:     | Not Reported       |            |                      |
| Actcode:     | Not Reported       |            |                      |
| Water Dist:  | SAND HILLS         | Basin:     | 00                   |
| Mgmt Dist:   | 00                 | Prin Mer:  | Sixth                |
| Range num:   | 0650W              | Township:  | 050N                 |
| Section num: | 30                 | Seca:      | Not Reported         |
| Qtr160:      | SW                 | Qtr40:     | NE                   |
| Qtr10:       | Not Reported       | Coordsns:  | 0000                 |
| Coordsew:    | 0000               | Aquifer1:  | ALL UNNAMED AQUIFERS |
| Aquifer2:    | Not Reported       | Subdiv:    | Not Reported         |
| Lot:         | Not Reported       | Block num: | Not Reported         |

## GEOCHECK® - PHYSICAL SETTING SOURCE MAP FINDINGS

|             |                           |            |              |
|-------------|---------------------------|------------|--------------|
| Filing:     | Not Reported              | Engineer:  | Not Reported |
| Designee:   | Not Reported              | Usecodes:  | Domestic     |
| Driller:    | Not Reported              | Pumpinst:  | Not Reported |
| Pidate:     | Not Reported              | Statute:   | Not Reported |
| Statcode:   | Not Reported              |            |              |
| Statdate:   | Not Reported              |            |              |
| Npdate:     | Not Reported              | Wadate:    | Not Reported |
| Trancode:   | Not Reported              |            |              |
| Trandate:   | Not Reported              |            |              |
| Sadate:     | 06/16/1961 00:00:00       | Sbudate:   | Not Reported |
| Amdate:     | Not Reported              | Exdate:    | Not Reported |
| Abrrdate:   | Not Reported              | Abcodate:  | Not Reported |
| Abreq:      | N                         | Acreft:    | 0            |
| Tperf:      | 0000                      | Bperf:     | 0000         |
| Caseno:     | Not Reported              | Yield:     | 6            |
| Depth:      | 50                        |            |              |
| Levels:     | 0                         |            |              |
| Elev:       | 0                         |            |              |
| Acreirr:    | 0                         |            |              |
| Comments:   | Not Reported              |            |              |
| Meter:      | N                         | Wellxref:  | Not Reported |
| Sb5cmp:     | Not Reported              | Sb5use:    | Not Reported |
| Ident:      | 00000                     | Wcdate:    | Not Reported |
| Pcdate:     | Not Reported              | Log exist: | N            |
| Ctl:        | Not Reported              | Origin:    | Not Reported |
| Qual:       | N                         | User1:     | Not Reported |
| Pyield:     | 0                         |            |              |
| Pdepth:     | 0                         |            |              |
| Pacraft:    | 0                         | Filler:    | Not Reported |
| App type:   | Not Reported              |            |              |
| Well type:  | Exchange and Augmentation |            |              |
| Valid well: | Y                         | Parcel:    | 0            |
| Ex notice:  | Not Reported              | Wndate:    | Not Reported |
| Utm x:      | 524745.3                  |            |              |
| Utm y:      | 4468687.5                 |            |              |
| Loc source: | Spotted from quarters     | Site id:   | CO10341588   |

**S74  
WNW  
1/2 - 1 Mile  
Higher**

**CO WELLS      CO10344488**

|             |              |            |              |
|-------------|--------------|------------|--------------|
| Full name:  | HAMBLEN H F  |            |              |
| Address:    | RT 3 BOX 448 |            |              |
| Address2:   | Not Reported |            |              |
| City:       | GREELEY      | State:     | CO           |
| Zip1:       | 80631        | Zip2:      | Not Reported |
| Phone:      | Not Reported |            |              |
| Receipt:    | 9062962      |            |              |
| Division:   | 1            |            |              |
| County:     | WELD         |            |              |
| Permitno:   | 23011        |            |              |
| Permitsuf:  | Not Reported | Permitrpl: | Not Reported |
| Actdate:    | Not Reported |            |              |
| Actcode:    | Not Reported |            |              |
| Water Dist: | SAND HILLS   | Basin:     | 00           |

## GEOCHECK® - PHYSICAL SETTING SOURCE MAP FINDINGS

|              |                           |            |                      |
|--------------|---------------------------|------------|----------------------|
| Mgmt Dist:   | 00                        | Prin Mer:  | Sixth                |
| Range num:   | 0650W                     | Township:  | 050N                 |
| Section num: | 30                        | Seca:      | Not Reported         |
| Qtr160:      | NW                        | Qtr40:     | SE                   |
| Qtr10:       | Not Reported              | Coordsns:  | 0000                 |
| Coordsew:    | 0000                      | Aquifer1:  | ALL UNNAMED AQUIFERS |
| Aquifer2:    | Not Reported              | Subdiv:    | Not Reported         |
| Lot:         | Not Reported              | Block num: | Not Reported         |
| Filing:      | Not Reported              | Engineer:  | Not Reported         |
| Designee:    | Not Reported              | Usecodes:  | Domestic             |
| Driller:     | Not Reported              | Pumpinst:  | Not Reported         |
| Pidate:      | Not Reported              | Statute:   | Not Reported         |
| Statcode:    | Not Reported              |            |                      |
| Statdate:    | Not Reported              |            |                      |
| Npdate:      | Not Reported              | Wadate:    | Not Reported         |
| Trancode:    | Not Reported              |            |                      |
| Trandate:    | Not Reported              |            |                      |
| Sadate:      | 03/18/1965 00:00:00       | Sbudate:   | Not Reported         |
| Amdate:      | Not Reported              | Exdate:    | Not Reported         |
| Abrrdate:    | Not Reported              | Abcodate:  | Not Reported         |
| Abreq:       | N                         | Acreft:    | 0                    |
| Tperf:       | 0000                      | Bperf:     | 0000                 |
| Caseno:      | Not Reported              | Yield:     | 3                    |
| Depth:       | 200                       |            |                      |
| Levels:      | 20                        |            |                      |
| Elev:        | 0                         |            |                      |
| Acreirr:     | 0                         |            |                      |
| Comments:    | Not Reported              |            |                      |
| Meter:       | N                         | Wellxref:  | Not Reported         |
| Sb5cmp:      | Not Reported              | Sb5use:    | Not Reported         |
| Ident:       | 00000                     | Wcdate:    | Not Reported         |
| Pcdate:      | Not Reported              | Log exist: | N                    |
| Ctl:         | Not Reported              | Origin:    | Not Reported         |
| Qual:        | N                         | User1:     | Not Reported         |
| Pyield:      | 0                         |            |                      |
| Pdepth:      | 0                         |            |                      |
| Pacref:      | 0                         | Filler:    | Not Reported         |
| App type:    | Not Reported              |            |                      |
| Well type:   | Exchange and Augmentation |            |                      |
| Valid well:  | Y                         | Parcel:    | 0                    |
| Ex notice:   | Not Reported              | Wndate:    | Not Reported         |
| Utm x:       | 524739.3                  |            |                      |
| Utm y:       | 4469089.5                 |            |                      |
| Loc source:  | Spotted from quarters     | Site id:   | CO10344488           |

**S75  
WNW  
1/2 - 1 Mile  
Higher**

**CO WELLS    CO10343247**

Full name:            HAMBLEN H F  
Address:              RT 3 BOX 448  
Address2:             Not Reported



## GEOCHECK® - PHYSICAL SETTING SOURCE MAP FINDINGS

|              |                           |            |                      |
|--------------|---------------------------|------------|----------------------|
| City:        | GREELEY                   | State:     | CO                   |
| Zip1:        | 80631                     | Zip2:      | Not Reported         |
| Phone:       | Not Reported              |            |                      |
| Receipt:     | 9061736                   |            |                      |
| Division:    | 1                         |            |                      |
| County:      | WELD                      |            |                      |
| Permitno:    | 13754                     |            |                      |
| Permitsuf:   | Not Reported              | Permitrpl: | Not Reported         |
| Actdate:     | Not Reported              |            |                      |
| Actcode:     | Not Reported              |            |                      |
| Water Dist:  | SAND HILLS                | Basin:     | 00                   |
| Mgmt Dist:   | 00                        | Prin Mer:  | Sixth                |
| Range num:   | 0650W                     | Township:  | 050N                 |
| Section num: | 30                        | Seca:      | Not Reported         |
| Qtr160:      | NW                        | Qtr40:     | SE                   |
| Qtr10:       | Not Reported              | Coordsns:  | 0000                 |
| Coordsew:    | 0000                      | Aquifer1:  | ALL UNNAMED AQUIFERS |
| Aquifer2:    | Not Reported              | Subdiv:    | Not Reported         |
| Lot:         | Not Reported              | Block num: | Not Reported         |
| Filing:      | Not Reported              | Engineer:  | Not Reported         |
| Designee:    | Not Reported              | Usecodes:  | Domestic             |
| Driller:     | Not Reported              | Pumpinst:  | Not Reported         |
| Pidate:      | Not Reported              | Statute:   | Not Reported         |
| Statcode:    | Not Reported              |            |                      |
| Statdate:    | Not Reported              |            |                      |
| Npdate:      | Not Reported              | Wadate:    | Not Reported         |
| Trancode:    | Not Reported              |            |                      |
| Trandate:    | Not Reported              |            |                      |
| Sadate:      | 02/26/1963 00:00:00       | Sbudate:   | Not Reported         |
| Amdate:      | Not Reported              | Exdate:    | Not Reported         |
| Abrrdate:    | Not Reported              | Abcdate:   | Not Reported         |
| Abreq:       | N                         | Acreft:    | 0                    |
| Tperf:       | 0000                      | Bperf:     | 0000                 |
| Caseno:      | Not Reported              | Yield:     | 20                   |
| Depth:       | 46                        |            |                      |
| Levels:      | 18                        |            |                      |
| Elev:        | 0                         |            |                      |
| Acreirr:     | 0                         |            |                      |
| Comments:    | Not Reported              |            |                      |
| Meter:       | N                         | Wellxref:  | Not Reported         |
| Sb5cmp:      | Not Reported              | Sb5use:    | Not Reported         |
| Ident:       | 00000                     | Wcdate:    | Not Reported         |
| Pcdate:      | Not Reported              | Log exist: | N                    |
| Ctl:         | Not Reported              | Origin:    | Not Reported         |
| Qual:        | N                         | User1:     | Not Reported         |
| Pyield:      | 0                         |            |                      |
| Pdepth:      | 0                         |            |                      |
| Pacref:      | 0                         | Filler:    | Not Reported         |
| App type:    | Not Reported              |            |                      |
| Well type:   | Exchange and Augmentation |            |                      |
| Valid well:  | Y                         | Parcel:    | 0                    |
| Ex notice:   | Not Reported              | Wndate:    | Not Reported         |
| Utm x:       | 524739.3                  |            |                      |
| Utm y:       | 4469089.5                 |            |                      |
| Loc source:  | Spotted from quarters     | Site id:   | CO10343247           |

# GEOCHECK® - PHYSICAL SETTING SOURCE MAP FINDINGS

Map ID  
 Direction  
 Distance  
 Elevation

Database      EDR ID Number

**S76**  
**WNW**  
**1/2 - 1 Mile**  
**Higher**

**CO WELLS      CO10345795**

|              |                           |            |                      |
|--------------|---------------------------|------------|----------------------|
| Full name:   | PARKER DAN                |            |                      |
| Address:     | PO BOX 417                |            |                      |
| Address2:    | Not Reported              |            |                      |
| City:        | EVANS                     | State:     | CO                   |
| Zip1:        | 80620                     | Zip2:      | Not Reported         |
| Phone:       | Not Reported              |            |                      |
| Receipt:     | 9064315                   |            |                      |
| Division:    | 1                         |            |                      |
| County:      | WELD                      |            |                      |
| Permitno:    | 43180                     |            |                      |
| Permitsuf:   | Not Reported              | Permitrpl: | Not Reported         |
| Actdate:     | Not Reported              |            |                      |
| Actcode:     | Not Reported              |            |                      |
| Water Dist:  | SAND HILLS                | Basin:     | 00                   |
| Mgmt Dist:   | 00                        | Prin Mer:  | Sixth                |
| Range num:   | 0650W                     | Township:  | 050N                 |
| Section num: | 30                        | Seca:      | Not Reported         |
| Qtr160:      | NW                        | Qtr40:     | SE                   |
| Qtr10:       | Not Reported              | Coordsns:  | 0000                 |
| Coordsew:    | 0000                      | Aquifer1:  | ALL UNNAMED AQUIFERS |
| Aquifer2:    | Not Reported              | Subdiv:    | Not Reported         |
| Lot:         | Not Reported              | Block num: | Not Reported         |
| Filing:      | Not Reported              | Engineer:  | Not Reported         |
| Designee:    | Not Reported              | Usecodes:  | Domestic             |
| Driller:     | Not Reported              | Pumpinst:  | Not Reported         |
| Pidate:      | Not Reported              | Statute:   | Not Reported         |
| Statcode:    | Not Reported              |            |                      |
| Statdate:    | Not Reported              |            |                      |
| Npdate:      | Not Reported              | Wadate:    | Not Reported         |
| Trancode:    | Not Reported              |            |                      |
| Trandate:    | Not Reported              |            |                      |
| Sadate:      | 09/30/1970 00:00:00       | Sbudate:   | Not Reported         |
| Amdate:      | Not Reported              | Exdate:    | Not Reported         |
| Abrrdate:    | Not Reported              | Abcodate:  | Not Reported         |
| Abreq:       | N                         | Acreft:    | 0                    |
| Tperf:       | 0000                      | Bperf:     | 0000                 |
| Caseno:      | Not Reported              | Yield:     | 50                   |
| Depth:       | 40                        |            |                      |
| Levels:      | 17                        |            |                      |
| Elev:        | 0                         |            |                      |
| Acreirr:     | 0                         |            |                      |
| Comments:    | Not Reported              |            |                      |
| Meter:       | N                         | Wellxref:  | Not Reported         |
| Sb5cmp:      | Not Reported              | Sb5use:    | Not Reported         |
| Ident:       | 00000                     | Wcdate:    | Not Reported         |
| Pcdate:      | Not Reported              | Log exist: | N                    |
| Ctl:         | Not Reported              | Origin:    | Not Reported         |
| Qual:        | N                         | User1:     | Not Reported         |
| Pyield:      | 0                         |            |                      |
| Pdepth:      | 0                         |            |                      |
| Pacref:      | 0                         | Filler:    | Not Reported         |
| App type:    | Not Reported              |            |                      |
| Well type:   | Exchange and Augmentation |            |                      |

## GEOCHECK® - PHYSICAL SETTING SOURCE MAP FINDINGS

|             |                       |          |              |
|-------------|-----------------------|----------|--------------|
| Valid well: | Y                     | Parcel:  | 0            |
| Ex notice:  | Not Reported          | Wndate:  | Not Reported |
| Utm x:      | 524739.3              |          |              |
| Utm y:      | 4469089.5             |          |              |
| Loc source: | Spotted from quarters | Site id: | CO10345795   |

**T77**  
**NNE**  
**1/2 - 1 Mile**  
**Lower**

**CO WELLS    CO10347975**

|              |                     |            |                      |
|--------------|---------------------|------------|----------------------|
| Full name:   | BROWN JEAN M.       |            |                      |
| Address:     | 3110 EMPIRE ST.     |            |                      |
| Address2:    | Not Reported        |            |                      |
| City:        | EVANS               | State:     | CO                   |
| Zip1:        | 80620               | Zip2:      | Not Reported         |
| Phone:       | Not Reported        |            |                      |
| Receipt:     | 9066559             |            |                      |
| Division:    | 1                   |            |                      |
| County:      | WELD                |            |                      |
| Permitno:    | 145323              |            |                      |
| Permitsuf:   | Not Reported        | Permitrpl: | Not Reported         |
| Actdate:     | Not Reported        |            |                      |
| Actcode:     | Not Reported        |            |                      |
| Water Dist:  | SAND HILLS          | Basin:     | 00                   |
| Mgmt Dist:   | 00                  | Prin Mer:  | Sixth                |
| Range num:   | 0650W               | Township:  | 050N                 |
| Section num: | 20                  | Seca:      | Not Reported         |
| Qtr160:      | SW                  | Qtr40:     | SE                   |
| Qtr10:       | Not Reported        | Coordsns:  | 0800S                |
| Coordsew:    | 2350W               | Aquifer1:  | ALL UNNAMED AQUIFERS |
| Aquifer2:    | Not Reported        | Subdiv:    | Not Reported         |
| Lot:         | Not Reported        | Block num: | Not Reported         |
| Filing:      | Not Reported        | Engineer:  | Not Reported         |
| Designee:    | Not Reported        | Usecodes:  | Domestic             |
| Driller:     | Not Reported        | Pumpinst:  | Not Reported         |
| Pidate:      | Not Reported        | Statute:   | Not Reported         |
| Statcode:    | Not Reported        |            |                      |
| Statdate:    | Not Reported        |            |                      |
| Npdate:      | Not Reported        | Wadate:    | Not Reported         |
| Trancode:    | Not Reported        |            |                      |
| Trandate:    | Not Reported        |            |                      |
| Sadate:      | 07/17/1986 00:00:00 | Sbudate:   | Not Reported         |
| Amdate:      | Not Reported        | Exdate:    | Not Reported         |
| Abrrdate:    | Not Reported        | Abcodate:  | Not Reported         |
| Abreq:       | N                   | Acreft:    | 0                    |
| Tperf:       | 0000                | Bperf:     | 0000                 |
| Caseno:      | Not Reported        | Yield:     | 15                   |
| Depth:       | 42                  |            |                      |
| Levels:      | 12                  |            |                      |
| Elev:        | 0                   |            |                      |
| Acreirr:     | 1                   |            |                      |
| Comments:    | Not Reported        |            |                      |
| Meter:       | N                   | Wellxref:  | Not Reported         |
| Sb5cmp:      | Not Reported        | Sb5use:    | Not Reported         |
| Ident:       | 00000               | Wcdate:    | Not Reported         |

## GEOCHECK® - PHYSICAL SETTING SOURCE MAP FINDINGS

|             |                            |            |              |
|-------------|----------------------------|------------|--------------|
| Pcdate:     | Not Reported               | Log exist: | N            |
| Ctl:        | Not Reported               | Origin:    | Not Reported |
| Qual:       | N                          | User1:     | Not Reported |
| Pyield:     | 0                          |            |              |
| Pdepth:     | 0                          |            |              |
| Pacref:     | 0                          | Filler:    | Not Reported |
| App type:   | Not Reported               |            |              |
| Well type:  | Exchange and Augmentation  |            |              |
| Valid well: | Y                          | Parcel:    | 0            |
| Ex notice:  | Not Reported               | Wndate:    | Not Reported |
| Utm x:      | 526452.9                   |            |              |
| Utm y:      | 4469932                    |            |              |
| Loc source: | Spotted from section lines | Site id:   | CO10347975   |

**U78  
South  
1/2 - 1 Mile  
Higher**

**CO WELLS    CO10344849**

|              |                     |            |                      |
|--------------|---------------------|------------|----------------------|
| Full name:   | EWING JOHN CO       |            |                      |
| Address:     | 401 N 1ST ST        |            |                      |
| Address2:    | Not Reported        |            |                      |
| City:        | LA SALLE            | State:     | CO                   |
| Zip1:        | 80645               | Zip2:      | Not Reported         |
| Phone:       | Not Reported        |            |                      |
| Receipt:     | 9063368             |            |                      |
| Division:    | 1                   |            |                      |
| County:      | WELD                |            |                      |
| Permitno:    | 28035               |            |                      |
| Permitsuf:   | Not Reported        | Permitrpl: | Not Reported         |
| Actdate:     | Not Reported        |            |                      |
| Actcode:     | Not Reported        |            |                      |
| Water Dist:  | SAND HILLS          | Basin:     | 00                   |
| Mgmt Dist:   | 00                  | Prin Mer:  | Sixth                |
| Range num:   | 0650W               | Township:  | 050N                 |
| Section num: | 32                  | Seca:      | Not Reported         |
| Qtr160:      | NW                  | Qtr40:     | SW                   |
| Qtr10:       | Not Reported        | Coordsns:  | 0000                 |
| Coordsew:    | 0000                | Aquifer1:  | ALL UNNAMED AQUIFERS |
| Aquifer2:    | Not Reported        | Subdiv:    | Not Reported         |
| Lot:         | Not Reported        | Block num: | Not Reported         |
| Filing:      | Not Reported        | Engineer:  | Not Reported         |
| Designee:    | Not Reported        | Usecodes:  | Domestic             |
| Driller:     | Not Reported        | Pumpinst:  | Not Reported         |
| Pidate:      | Not Reported        | Statute:   | Not Reported         |
| Statcode:    | Not Reported        |            |                      |
| Statdate:    | Not Reported        |            |                      |
| Npdate:      | Not Reported        | Wadate:    | Not Reported         |
| Trancode:    | Not Reported        |            |                      |
| Trandate:    | Not Reported        |            |                      |
| Sadate:      | 07/27/1966 00:00:00 | Sbudate:   | Not Reported         |
| Amdate:      | Not Reported        | Exdate:    | Not Reported         |
| Abrrdate:    | Not Reported        | Abcodate:  | Not Reported         |

## GEOCHECK® - PHYSICAL SETTING SOURCE MAP FINDINGS

|             |                           |            |              |
|-------------|---------------------------|------------|--------------|
| Abreq:      | N                         | Acreft:    | 0            |
| Tperf:      | 0000                      | Bperf:     | 0000         |
| Caseno:     | Not Reported              | Yield:     | 40           |
| Depth:      | 70                        |            |              |
| Levels:     | 20                        |            |              |
| Elev:       | 0                         |            |              |
| Acreirr:    | 0                         |            |              |
| Comments:   | Not Reported              |            |              |
| Meter:      | N                         | Wellxref:  | Not Reported |
| Sb5cmp:     | Not Reported              | Sb5use:    | Not Reported |
| Ident:      | 00000                     | Wcdate:    | Not Reported |
| Pcdate:     | Not Reported              | Log exist: | N            |
| Ctl:        | Not Reported              | Origin:    | Not Reported |
| Qual:       | N                         | User1:     | Not Reported |
| Pyield:     | 0                         |            |              |
| Pdepth:     | 0                         |            |              |
| Pacraft:    | 0                         | Filler:    | Not Reported |
| App type:   | Not Reported              |            |              |
| Well type:  | Exchange and Augmentation |            |              |
| Valid well: | Y                         | Parcel:    | 0            |
| Ex notice:  | Not Reported              | Wndate:    | Not Reported |
| Utm x:      | 525962.5                  |            |              |
| Utm y:      | 4467484.9                 |            |              |
| Loc source: | Spotted from quarters     | Site id:   | CO10344849   |

**U79  
South  
1/2 - 1 Mile  
Higher**

**CO WELLS    CO10345122**

|              |              |            |                      |
|--------------|--------------|------------|----------------------|
| Full name:   | CONLIN JAMES |            |                      |
| Address:     | 329 TODD AVE |            |                      |
| Address2:    | Not Reported |            |                      |
| City:        | LA SALLE     | State:     | CO                   |
| Zip1:        | 80645        | Zip2:      | Not Reported         |
| Phone:       | Not Reported |            |                      |
| Receipt:     | 9063642      |            |                      |
| Division:    | 1            |            |                      |
| County:      | WELD         |            |                      |
| Permitno:    | 32801        |            |                      |
| Permitsuf:   | Not Reported | Permitrpl: | Not Reported         |
| Actdate:     | Not Reported |            |                      |
| Actcode:     | Not Reported |            |                      |
| Water Dist:  | SAND HILLS   | Basin:     | 00                   |
| Mgmt Dist:   | 00           | Prin Mer:  | Sixth                |
| Range num:   | 0650W        | Township:  | 050N                 |
| Section num: | 32           | Seca:      | Not Reported         |
| Qtr160:      | NW           | Qtr40:     | SW                   |
| Qtr10:       | Not Reported | Coordsns:  | 0000                 |
| Coordsew:    | 0000         | Aquifer1:  | ALL UNNAMED AQUIFERS |
| Aquifer2:    | Not Reported | Subdiv:    | Not Reported         |
| Lot:         | Not Reported | Block num: | Not Reported         |
| Filing:      | Not Reported | Engineer:  | Not Reported         |
| Designee:    | Not Reported | Usecodes:  | Domestic             |
| Driller:     | Not Reported | Pumpinst:  | Not Reported         |
| Pidate:      | Not Reported | Statute:   | Not Reported         |
| Statcode:    | Not Reported |            |                      |
| Statdate:    | Not Reported |            |                      |
| Npdate:      | Not Reported | Wadate:    | Not Reported         |
| Trancode:    | Not Reported |            |                      |
| Trandate:    | Not Reported |            |                      |

## GEOCHECK® - PHYSICAL SETTING SOURCE MAP FINDINGS

|             |                           |            |              |
|-------------|---------------------------|------------|--------------|
| Sadate:     | 01/08/1968 00:00:00       | Sbudate:   | Not Reported |
| Amdate:     | Not Reported              | Exdate:    | Not Reported |
| Abrrdate:   | Not Reported              | Abcodate:  | Not Reported |
| Abreq:      | N                         | Acreft:    | 0            |
| Tperf:      | 0000                      | Bperf:     | 0000         |
| Caseno:     | Not Reported              | Yield:     | 20           |
| Depth:      | 55                        |            |              |
| Levels:     | 23                        |            |              |
| Elev:       | 0                         |            |              |
| Acreirr:    | 0                         |            |              |
| Comments:   | Not Reported              |            |              |
| Meter:      | N                         | Wellxref:  | Not Reported |
| Sb5cmp:     | Not Reported              | Sb5use:    | Not Reported |
| Ident:      | 00000                     | Wcdate:    | Not Reported |
| Pcdate:     | Not Reported              | Log exist: | N            |
| Ctl:        | Not Reported              | Origin:    | Not Reported |
| Qual:       | N                         | User1:     | Not Reported |
| Pyield:     | 0                         |            |              |
| Pdepth:     | 0                         |            |              |
| Pacref:     | 0                         | Filler:    | Not Reported |
| App type:   | Not Reported              |            |              |
| Well type:  | Exchange and Augmentation |            |              |
| Valid well: | Y                         | Parcel:    | 0            |
| Ex notice:  | Not Reported              | Wndate:    | Not Reported |
| Utm x:      | 525962.5                  |            |              |
| Utm y:      | 4467484.9                 |            |              |
| Loc source: | Spotted from quarters     | Site id:   | CO10345122   |

**V80  
WNW  
1/2 - 1 Mile  
Higher**

**CO WELLS    CO10069631**

|              |                          |            |                      |
|--------------|--------------------------|------------|----------------------|
| Full name:   | HATTON CARL G & LESLEE T |            |                      |
| Address:     | 3801 17TH AVE            |            |                      |
| Address2:    | Not Reported             |            |                      |
| City:        | GREELEY                  | State:     | CO                   |
| Zip1:        | 80631                    | Zip2:      | Not Reported         |
| Phone:       | Not Reported             |            |                      |
| Receipt:     | 0110006                  |            |                      |
| Division:    | 1                        |            |                      |
| County:      | WELD                     |            |                      |
| Permitno:    | 109833                   |            |                      |
| Permitsuf:   | Not Reported             | Permitrpl: | A                    |
| Actdate:     | 08/10/1979 00:00:00      |            |                      |
| Actcode:     | Well permit issued       |            |                      |
| Water Dist:  | SAND HILLS               | Basin:     | 00                   |
| Mgmt Dist:   | 00                       | Prin Mer:  | Sixth                |
| Range num:   | 0650W                    | Township:  | 050N                 |
| Section num: | 30                       | Seca:      | Not Reported         |
| Qtr160:      | NW                       | Qtr40:     | NE                   |
| Qtr10:       | Not Reported             | Coordsns:  | 0715N                |
| Coordsew:    | 2430W                    | Aquifer1:  | ALL UNNAMED AQUIFERS |
| Aquifer2:    | Not Reported             | Subdiv:    | Not Reported         |
| Lot:         | 8                        | Block num: | Not Reported         |

## GEOCHECK® - PHYSICAL SETTING SOURCE MAP FINDINGS

|             |   |            |                     |
|-------------|---|------------|---------------------|
| Filing:     | Not Reported  | Engineer:  | Not Reported        |
| Designee:   | Not Reported  | Usecodes:  | Domestic            |
| Driller:    | 021   | Pumpinst:  | 21                  |
| Pidate:     | 10/16/1979 00:00:00   | Statute:   | Not Reported        |
| Statcode:   | Record change. A portion of the file was modified                           |            |                     |
| Statdate:   | 11/13/1991 00:00:00   |            |                     |
| Npdate:     | 08/27/1979 00:00:00   | Wadate:    | 10/16/1979 00:00:00 |
| Trancode:   | A portion of the file was updated with general review and update of records |            |                     |
| Trandate:   | 04/06/1992 00:00:00   |            |                     |
| Sadate:     | 09/17/1979 00:00:00   | Sbudate:   | Not Reported        |
| Amdate:     | Not Reported  | Exdate:    | Not Reported        |
| Abrrdate:   | Not Reported  | Abcodate:  | Not Reported        |
| Abreq:      | N   | Acreft:    | 0                   |
| Tperf:      | 0021  | Bperf:     | 0041                |
| Caseno:     | Not Reported  | Yield:     | 15                  |
| Depth:      | 41  |            |                     |
| Levels:     | 16  |            |                     |
| Elev:       | 0   |            |                     |
| Acreirr:    | 0   |            |                     |
| Comments:   | Not Reported  |            |                     |
| Meter:      | N   | Wellxref:  | Not Reported        |
| Sb5cmp:     | Not Reported  | Sb5use:    | Not Reported        |
| Ident:      | 00000   | Wcdate:    | 09/14/1979 00:00:00 |
| Pcdate:     | 09/17/1979 00:00:00   | Log exist: | N                   |
| Ctl:        | Not Reported  | Origin:    | Not Reported        |
| Qual:       | N   | User1:     | Not Reported        |
| Pyield:     | 0   |            |                     |
| Pdepth:     | 0   |            |                     |
| Pacraft:    | 0   | Filler:    | Not Reported        |
| App type:   | Not Reported  |            |                     |
| Well type:  | Exchange and Augmentation   |            |                     |
| Valid well: | Y   | Parcel:    | 0                   |
| Ex notice:  | Not Reported  | Wndate:    | Not Reported        |
| Utm x:      | 524867.5  |            |                     |
| Utm y:      | 4469473.5   |            |                     |
| Loc source: | Spotted from section lines  | Site id:   | CO10069631          |

**W81  
WSW  
1/2 - 1 Mile  
Higher**

**CO WELLS      CO10345248**

|             |               |            |              |
|-------------|---------------|------------|--------------|
| Full name:  | NOE RUSSELL R |            |              |
| Address:    | RT 3 BOX 444  |            |              |
| Address2:   | Not Reported  |            |              |
| City:       | GREELEY       | State:     | CO           |
| Zip1:       | 80631         | Zip2:      | Not Reported |
| Phone:      | Not Reported  |            |              |
| Receipt:    | 9063768       |            |              |
| Division:   | 1             |            |              |
| County:     | WELD          |            |              |
| Permitno:   | 34904         |            |              |
| Permitsuf:  | Not Reported  | Permitrpl: | Not Reported |
| Actdate:    | Not Reported  |            |              |
| Actcode:    | Not Reported  |            |              |
| Water Dist: | SAND HILLS    | Basin:     | 00           |

## GEOCHECK® - PHYSICAL SETTING SOURCE MAP FINDINGS

|              |                           |            |                      |
|--------------|---------------------------|------------|----------------------|
| Mgmt Dist:   | 00                        | Prin Mer:  | Sixth                |
| Range num:   | 0650W                     | Township:  | 050N                 |
| Section num: | 30                        | Seca:      | Not Reported         |
| Qtr160:      | SW                        | Qtr40:     | SE                   |
| Qtr10:       | Not Reported              | Coordsns:  | 0000                 |
| Coordsew:    | 0000                      | Aquifer1:  | ALL UNNAMED AQUIFERS |
| Aquifer2:    | Not Reported              | Subdiv:    | Not Reported         |
| Lot:         | Not Reported              | Block num: | Not Reported         |
| Filing:      | Not Reported              | Engineer:  | Not Reported         |
| Designee:    | Not Reported              | Usecodes:  | Domestic             |
| Driller:     | Not Reported              | Pumpinst:  | Not Reported         |
| Pidate:      | Not Reported              | Statute:   | Not Reported         |
| Statcode:    | Not Reported              |            |                      |
| Statdate:    | Not Reported              |            |                      |
| Npdate:      | Not Reported              | Wadate:    | Not Reported         |
| Trancode:    | Not Reported              |            |                      |
| Trandate:    | Not Reported              |            |                      |
| Sadate:      | 08/16/1968 00:00:00       | Sbudate:   | Not Reported         |
| Amdate:      | Not Reported              | Exdate:    | Not Reported         |
| Abrrdate:    | Not Reported              | Abcodate:  | Not Reported         |
| Abreq:       | N                         | Acreft:    | 0                    |
| Tperf:       | 0000                      | Bperf:     | 0000                 |
| Caseno:      | Not Reported              | Yield:     | 50                   |
| Depth:       | 20                        |            |                      |
| Levels:      | 3                         |            |                      |
| Elev:        | 0                         |            |                      |
| Acreirr:     | 0                         |            |                      |
| Comments:    | Not Reported              |            |                      |
| Meter:       | N                         | Wellxref:  | Not Reported         |
| Sb5cmp:      | Not Reported              | Sb5use:    | Not Reported         |
| Ident:       | 00000                     | Wcdate:    | Not Reported         |
| Pcdate:      | Not Reported              | Log exist: | N                    |
| Ctl:         | Not Reported              | Origin:    | Not Reported         |
| Qual:        | N                         | User1:     | Not Reported         |
| Pyield:      | 0                         |            |                      |
| Pdepth:      | 0                         |            |                      |
| Pacref:      | 0                         | Filler:    | Not Reported         |
| App type:    | Not Reported              |            |                      |
| Well type:   | Exchange and Augmentation |            |                      |
| Valid well:  | Y                         | Parcel:    | 0                    |
| Ex notice:   | Not Reported              | Wndate:    | Not Reported         |
| Utm x:       | 524751.3                  |            |                      |
| Utm y:       | 4468285.5                 |            |                      |
| Loc source:  | Spotted from quarters     | Site id:   | CO10345248           |

**W82  
WSW  
1/2 - 1 Mile  
Higher**

**CO WELLS    CO10345659**

Full name:            NOE RUSSELL R  
Address:              RT 3 BOX 444  
Address2:             Not Reported



## GEOCHECK® - PHYSICAL SETTING SOURCE MAP FINDINGS

|              |                           |            |                      |
|--------------|---------------------------|------------|----------------------|
| City:        | GREELEY                   | State:     | CO                   |
| Zip1:        | 80631                     | Zip2:      | Not Reported         |
| Phone:       | Not Reported              |            |                      |
| Receipt:     | 9064179                   |            |                      |
| Division:    | 1                         |            |                      |
| County:      | WELD                      |            |                      |
| Permitno:    | 40362                     |            |                      |
| Permitsuf:   | Not Reported              | Permitrpl: | Not Reported         |
| Actdate:     | Not Reported              |            |                      |
| Actcode:     | Not Reported              |            |                      |
| Water Dist:  | SAND HILLS                | Basin:     | 00                   |
| Mgmt Dist:   | 00                        | Prin Mer:  | Sixth                |
| Range num:   | 0650W                     | Township:  | 050N                 |
| Section num: | 30                        | Seca:      | Not Reported         |
| Qtr160:      | SW                        | Qtr40:     | SE                   |
| Qtr10:       | Not Reported              | Coordsns:  | 0000                 |
| Coordsew:    | 0000                      | Aquifer1:  | ALL UNNAMED AQUIFERS |
| Aquifer2:    | Not Reported              | Subdiv:    | Not Reported         |
| Lot:         | Not Reported              | Block num: | Not Reported         |
| Filing:      | Not Reported              | Engineer:  | Not Reported         |
| Designee:    | Not Reported              | Usecodes:  | Livestock            |
| Driller:     | Not Reported              | Pumpinst:  | Not Reported         |
| Pidate:      | Not Reported              | Statute:   | Not Reported         |
| Statcode:    | Not Reported              |            |                      |
| Statdate:    | Not Reported              |            |                      |
| Npdate:      | Not Reported              | Wadate:    | Not Reported         |
| Trancode:    | Not Reported              |            |                      |
| Trandate:    | Not Reported              |            |                      |
| Sadate:      | 05/01/1970 00:00:00       | Sbudate:   | Not Reported         |
| Amdate:      | Not Reported              | Exdate:    | Not Reported         |
| Abrrdate:    | Not Reported              | Abcdate:   | Not Reported         |
| Abreq:       | N                         | Acreft:    | 0                    |
| Tperf:       | 0000                      | Bperf:     | 0000                 |
| Caseno:      | Not Reported              | Yield:     | 50                   |
| Depth:       | 30                        |            |                      |
| Levels:      | 14                        |            |                      |
| Elev:        | 0                         |            |                      |
| Acreirr:     | 0                         |            |                      |
| Comments:    | Not Reported              |            |                      |
| Meter:       | N                         | Wellxref:  | Not Reported         |
| Sb5cmp:      | Not Reported              | Sb5use:    | Not Reported         |
| Ident:       | 00000                     | Wcdate:    | Not Reported         |
| Pcdate:      | Not Reported              | Log exist: | N                    |
| Ctl:         | Not Reported              | Origin:    | Not Reported         |
| Qual:        | N                         | User1:     | Not Reported         |
| Pyield:      | 0                         |            |                      |
| Pdepth:      | 0                         |            |                      |
| Pacref:      | 0                         | Filler:    | Not Reported         |
| App type:    | Not Reported              |            |                      |
| Well type:   | Exchange and Augmentation |            |                      |
| Valid well:  | Y                         | Parcel:    | 0                    |
| Ex notice:   | Not Reported              | Wndate:    | Not Reported         |
| Utm x:       | 524751.3                  |            |                      |
| Utm y:       | 4468285.5                 |            |                      |
| Loc source:  | Spotted from quarters     | Site id:   | CO10345659           |

# GEOCHECK® - PHYSICAL SETTING SOURCE MAP FINDINGS

Map ID  
 Direction  
 Distance  
 Elevation

Database      EDR ID Number

**W83**  
**WSW**  
**1/2 - 1 Mile**  
**Higher**

**CO WELLS      CO10342670**

|              |                           |            |                      |
|--------------|---------------------------|------------|----------------------|
| Full name:   | MONFORT FEED LOT INC      |            |                      |
| Address:     | Not Reported              |            |                      |
| Address2:    | Not Reported              |            |                      |
| City:        | GREELEY                   | State:     | CO                   |
| Zip1:        | 80631                     | Zip2:      | Not Reported         |
| Phone:       | Not Reported              |            |                      |
| Receipt:     | 9061161                   |            |                      |
| Division:    | 1                         |            |                      |
| County:      | WELD                      |            |                      |
| Permitno:    | 12415                     |            |                      |
| Permitsuf:   | Not Reported              | Permitrpl: | Not Reported         |
| Actdate:     | Not Reported              |            |                      |
| Actcode:     | Not Reported              |            |                      |
| Water Dist:  | SAND HILLS                | Basin:     | 00                   |
| Mgmt Dist:   | 00                        | Prin Mer:  | Sixth                |
| Range num:   | 0650W                     | Township:  | 050N                 |
| Section num: | 30                        | Seca:      | Not Reported         |
| Qtr160:      | SW                        | Qtr40:     | SE                   |
| Qtr10:       | Not Reported              | Coordsns:  | 0000                 |
| Coordsew:    | 0000                      | Aquifer1:  | ALL UNNAMED AQUIFERS |
| Aquifer2:    | Not Reported              | Subdiv:    | Not Reported         |
| Lot:         | Not Reported              | Block num: | Not Reported         |
| Filing:      | Not Reported              | Engineer:  | Not Reported         |
| Designee:    | Not Reported              | Usecodes:  | Livestock            |
| Driller:     | Not Reported              | Pumpinst:  | Not Reported         |
| Pidate:      | Not Reported              | Statute:   | Not Reported         |
| Statcode:    | Not Reported              |            |                      |
| Statdate:    | Not Reported              |            |                      |
| Npdate:      | Not Reported              | Wadate:    | Not Reported         |
| Trancode:    | Not Reported              |            |                      |
| Trandate:    | 09/03/1991 00:00:00       |            |                      |
| Sadate:      | 10/15/1962 00:00:00       | Sbudate:   | Not Reported         |
| Amdate:      | Not Reported              | Exdate:    | Not Reported         |
| Abrrdate:    | Not Reported              | Abcodate:  | Not Reported         |
| Abreq:       | N                         | Acreft:    | 0                    |
| Tperf:       | 0000                      | Bperf:     | 0000                 |
| Caseno:      | Not Reported              | Yield:     | 700                  |
| Depth:       | 110                       |            |                      |
| Levels:      | 46                        |            |                      |
| Elev:        | 0                         |            |                      |
| Acreirr:     | 0                         |            |                      |
| Comments:    | Not Reported              |            |                      |
| Meter:       | N                         | Wellxref:  | Not Reported         |
| Sb5cmp:      | Not Reported              | Sb5use:    | Not Reported         |
| Ident:       | 00000                     | Wcdate:    | Not Reported         |
| Pcdate:      | Not Reported              | Log exist: | N                    |
| Ctl:         | Not Reported              | Origin:    | Not Reported         |
| Qual:        | N                         | User1:     | Not Reported         |
| Pyield:      | 0                         |            |                      |
| Pdepth:      | 0                         |            |                      |
| Pacref:      | 0                         | Filler:    | Not Reported         |
| App type:    | Not Reported              |            |                      |
| Well type:   | Exchange and Augmentation |            |                      |

## GEOCHECK® - PHYSICAL SETTING SOURCE MAP FINDINGS

|             |                       |          |              |
|-------------|-----------------------|----------|--------------|
| Valid well: | Y                     | Parcel:  | 0            |
| Ex notice:  | Not Reported          | Wndate:  | Not Reported |
| Utm x:      | 524751.3              |          |              |
| Utm y:      | 4468285.5             |          |              |
| Loc source: | Spotted from quarters | Site id: | CO10342670   |

**V84  
WNW  
1/2 - 1 Mile  
Higher**

**CO WELLS      CO10347678**

|              |   |            |                      |
|--------------|---|------------|----------------------|
| Full name:   | GAONA JESSE & TOMMY   |            |                      |
| Address:     | 312 NO 9TH AVE  |            |                      |
| Address2:    | Not Reported  |            |                      |
| City:        | GREELEY   | State:     | CO                   |
| Zip1:        | 80631   | Zip2:      | Not Reported         |
| Phone:       | Not Reported  |            |                      |
| Receipt:     | 9066233   |            |                      |
| Division:    | 1   |            |                      |
| County:      | WELD  |            |                      |
| Permitno:    | 109833  |            |                      |
| Permitsuf:   | Not Reported  | Permitrpl: | Not Reported         |
| Actdate:     | Not Reported  |            |                      |
| Actcode:     | Not Reported  |            |                      |
| Water Dist:  | SAND HILLS  | Basin:     | 00                   |
| Mgmt Dist:   | 00  | Prin Mer:  | Sixth                |
| Range num:   | 0650W   | Township:  | 050N                 |
| Section num: | 30  | Seca:      | Not Reported         |
| Qtr160:      | NW  | Qtr40:     | NE                   |
| Qtr10:       | Not Reported  | Coordsns:  | 0715N                |
| Coordsew:    | 2410W   | Aquifer1:  | ALL UNNAMED AQUIFERS |
| Aquifer2:    | Not Reported  | Subdiv:    | Not Reported         |
| Lot:         | Not Reported  | Block num: | Not Reported         |
| Filing:      | Not Reported  | Engineer:  | Not Reported         |
| Designee:    | Not Reported  | Usecodes:  | Domestic             |
| Driller:     | LR  | Pumpinst:  | Not Reported         |
| Pidate:      | Not Reported  | Statute:   | Not Reported         |
| Statcode:    | Not Reported  |            |                      |
| Statdate:    | Not Reported  |            |                      |
| Npdate:      | 08/27/1979 00:00:00   | Wadate:    | Not Reported         |
| Trancode:    | A portion of the file was updated with general review and update of records |            |                      |
| Trandate:    | 04/06/1992 00:00:00   |            |                      |
| Sadate:      | 10/23/1979 00:00:00   | Sbudate:   | Not Reported         |
| Amdate:      | Not Reported  | Exdate:    | Not Reported         |
| Abrrdate:    | Not Reported  | Abcodate:  | Not Reported         |
| Abreq:       | N   | Acreft:    | 0                    |
| Tperf:       | 0000  | Bperf:     | 0000                 |
| Caseno:      | Not Reported  | Yield:     | 15                   |
| Depth:       | 50  |            |                      |
| Levels:      | 0   |            |                      |
| Elev:        | 0   |            |                      |
| Acreirr:     | 1   |            |                      |
| Comments:    | Not Reported  |            |                      |
| Meter:       | N   | Wellxref:  | Not Reported         |
| Sb5cmp:      | Not Reported  | Sb5use:    | Not Reported         |
| Ident:       | 00000   | Wcdate:    | Not Reported         |

## GEOCHECK® - PHYSICAL SETTING SOURCE MAP FINDINGS

|             |                            |            |              |
|-------------|----------------------------|------------|--------------|
| Pcdate:     | Not Reported               | Log exist: | N            |
| Ctl:        | Not Reported               | Origin:    | Not Reported |
| Qual:       | N                          | User1:     | Not Reported |
| Pyield:     | 0                          |            |              |
| Pdepth:     | 0                          |            |              |
| Pacref:     | 0                          | Filler:    | Not Reported |
| App type:   | Not Reported               |            |              |
| Well type:  | Exchange and Augmentation  |            |              |
| Valid well: | Y                          | Parcel:    | 0            |
| Ex notice:  | Not Reported               | Wndate:    | Not Reported |
| Utm x:      | 524861.4                   |            |              |
| Utm y:      | 4469473.5                  |            |              |
| Loc source: | Spotted from section lines | Site id:   | CO10347678   |

**V85  
WNW  
1/2 - 1 Mile  
Higher**

**CO WELLS    CO10347218**

|              |                     |            |                      |
|--------------|---------------------|------------|----------------------|
| Full name:   | GAONA JESSE         |            |                      |
| Address:     | 312 NO 9TH AVE.     |            |                      |
| Address2:    | Not Reported        |            |                      |
| City:        | GREELEY             | State:     | CO                   |
| Zip1:        | 80631               | Zip2:      | Not Reported         |
| Phone:       | Not Reported        |            |                      |
| Receipt:     | 9065742             |            |                      |
| Division:    | 1                   |            |                      |
| County:      | WELD                |            |                      |
| Permitno:    | 84017               |            |                      |
| Permitsuf:   | Not Reported        | Permitrpl: | Not Reported         |
| Actdate:     | Not Reported        |            |                      |
| Actcode:     | Not Reported        |            |                      |
| Water Dist:  | SAND HILLS          | Basin:     | 00                   |
| Mgmt Dist:   | 00                  | Prin Mer:  | Sixth                |
| Range num:   | 0650W               | Township:  | 050N                 |
| Section num: | 30                  | Seca:      | Not Reported         |
| Qtr160:      | NW                  | Qtr40:     | NE                   |
| Qtr10:       | Not Reported        | Coordsns:  | 0715N                |
| Coordsew:    | 2410W               | Aquifer1:  | ALL UNNAMED AQUIFERS |
| Aquifer2:    | Not Reported        | Subdiv:    | Not Reported         |
| Lot:         | Not Reported        | Block num: | Not Reported         |
| Filing:      | Not Reported        | Engineer:  | Not Reported         |
| Designee:    | Not Reported        | Usecodes:  | Domestic             |
| Driller:     | Not Reported        | Pumpinst:  | Not Reported         |
| Pidate:      | Not Reported        | Statute:   | Not Reported         |
| Statcode:    | Not Reported        |            |                      |
| Statdate:    | Not Reported        |            |                      |
| Npdate:      | Not Reported        | Wadate:    | Not Reported         |
| Trancode:    | Not Reported        |            |                      |
| Trandate:    | Not Reported        |            |                      |
| Sadate:      | 10/23/1979 00:00:00 | Sbudate:   | Not Reported         |
| Amdate:      | Not Reported        | Exdate:    | Not Reported         |
| Abrrdate:    | Not Reported        | Abcodate:  | Not Reported         |

## GEOCHECK® - PHYSICAL SETTING SOURCE MAP FINDINGS

|             |                            |            |              |
|-------------|----------------------------|------------|--------------|
| Abreq:      | N                          | Acreft:    | 0            |
| Tperf:      | 0000                       | Bperf:     | 0000         |
| Caseno:     | Not Reported               | Yield:     | 15           |
| Depth:      | 50                         |            |              |
| Levels:     | 0                          |            |              |
| Elev:       | 0                          |            |              |
| Acreirr:    | 1                          |            |              |
| Comments:   | Not Reported               |            |              |
| Meter:      | N                          | Wellxref:  | Not Reported |
| Sb5cmp:     | Not Reported               | Sb5use:    | Not Reported |
| Ident:      | 00000                      | Wcdate:    | Not Reported |
| Pcdate:     | Not Reported               | Log exist: | N            |
| Ctl:        | Not Reported               | Origin:    | Not Reported |
| Qual:       | N                          | User1:     | Not Reported |
| Pyield:     | 0                          |            |              |
| Pdepth:     | 0                          |            |              |
| Pacraft:    | 0                          | Filler:    | Not Reported |
| App type:   | Not Reported               |            |              |
| Well type:  | Exchange and Augmentation  |            |              |
| Valid well: | Y                          | Parcel:    | 0            |
| Ex notice:  | Not Reported               | Wndate:    | Not Reported |
| Utm x:      | 524861.4                   |            |              |
| Utm y:      | 4469473.5                  |            |              |
| Loc source: | Spotted from section lines | Site id:   | CO10347218   |

**T86  
NNE  
1/2 - 1 Mile  
Lower**

**CO WELLS    CO10126158**

|              |  |            |                      |
|--------------|--|------------|----------------------|
| Full name:   | MIKES PATRICK                                      |            |                      |
| Address:     | 8641 FARADAY ST                                    |            |                      |
| Address2:    | Not Reported                                       |            |                      |
| City:        | DENVER   | State:     | CO                   |
| Zip1:        | 80229  | Zip2:      | Not Reported         |
| Phone:       | Not Reported                                       |            |                      |
| Receipt:     | 0308137  |            |                      |
| Division:    | 1  |            |                      |
| County:      | WELD   |            |                      |
| Permitno:    | 11981  |            |                      |
| Permitsuf:   | AD   | Permitrpl: | Not Reported         |
| Actdate:     | 12/21/1989 00:00:00                                |            |                      |
| Actcode:     | Application denied. Denial number in permit number |            |                      |
| Water Dist:  | SAND HILLS   | Basin:     | 00                   |
| Mgmt Dist:   | 00   | Prin Mer:  | Sixth                |
| Range num:   | 0650W  | Township:  | 050N                 |
| Section num: | 20   | Seca:      | Not Reported         |
| Qtr160:      | SW   | Qtr40:     | SE                   |
| Qtr10:       | Not Reported                                       | Coordsns:  | 0914S                |
| Coordsew:    | 2571W  | Aquifer1:  | ALL UNNAMED AQUIFERS |
| Aquifer2:    | Not Reported                                       | Subdiv:    | EVANS CITY OF        |
| Lot:         | 3&4  | Block num: | 169                  |
| Filing:      | Not Reported                                       | Engineer:  | KM                   |
| Designee:    | Not Reported                                       | Usecodes:  | Crop Irrigation      |
| Driller:     | LR   | Pumpinst:  | Not Reported         |
| Pidate:      | Not Reported                                       | Statute:   | Not Reported         |
| Statcode:    | Not Reported                                       |            |                      |
| Statdate:    | Not Reported                                       |            |                      |
| Npdate:      | 01/08/1990 00:00:00                                | Wadate:    | Not Reported         |
| Trancode:    | Application denied. Denial number in permit number |            |                      |
| Trandate:    | 01/09/1990 00:00:00                                |            |                      |

## GEOCHECK® - PHYSICAL SETTING SOURCE MAP FINDINGS

|             |                            |            |              |
|-------------|----------------------------|------------|--------------|
| Sadate:     | Not Reported               | Sbudate:   | Not Reported |
| Amdate:     | Not Reported               | Exdate:    | Not Reported |
| Abrrdate:   | Not Reported               | Abcodate:  | Not Reported |
| Abreq:      | N                          | Acreft:    | 0            |
| Tperf:      | 0000                       | Bperf:     | 0000         |
| Caseno:     | Not Reported               | Yield:     | 0            |
| Depth:      | 0                          |            |              |
| Levels:     | 0                          |            |              |
| Elev:       | 0                          |            |              |
| Acreirr:    | 0                          |            |              |
| Comments:   | Not Reported               |            |              |
| Meter:      | N                          | Wellxref:  | Not Reported |
| Sb5cmp:     | Not Reported               | Sb5use:    | Not Reported |
| Ident:      | 00000                      | Wcdate:    | Not Reported |
| Pcdate:     | Not Reported               | Log exist: | N            |
| Ctl:        | Not Reported               | Origin:    | Not Reported |
| Qual:       | N                          | User1:     | Not Reported |
| Pyield:     | 0                          |            |              |
| Pdepth:     | 0                          |            |              |
| Pacref:     | 0                          | Filler:    | Not Reported |
| App type:   | Not Reported               |            |              |
| Well type:  | N                          |            |              |
| Valid well: | N                          | Parcel:    | 0            |
| Ex notice:  | Not Reported               | Wndate:    | Not Reported |
| Utm x:      | 526519.7                   |            |              |
| Utm y:      | 4469966.5                  |            |              |
| Loc source: | Spotted from section lines | Site id:   | CO10126158   |

**87**  
**SSE**  
**1/2 - 1 Mile**  
**Higher**

**CO WELLS    CO10341001**

|              |                    |            |                      |
|--------------|--------------------|------------|----------------------|
| Full name:   | MARTIN LOIS E.     |            |                      |
| Address:     | RT. 1 BOX 186      |            |                      |
| Address2:    | Not Reported       |            |                      |
| City:        | LA SALLE           | State:     | CO                   |
| Zip1:        | 80645              | Zip2:      | Not Reported         |
| Phone:       | Not Reported       |            |                      |
| Receipt:     | 9059498            |            |                      |
| Division:    | 1                  |            |                      |
| County:      | WELD               |            |                      |
| Permitno:    | 6083               |            |                      |
| Permitsuf:   | R                  | Permitrpl: | Not Reported         |
| Actdate:     | Not Reported       |            |                      |
| Actcode:     | Well permit issued |            |                      |
| Water Dist:  | SAND HILLS         | Basin:     | 00                   |
| Mgmt Dist:   | 00                 | Prin Mer:  | Sixth                |
| Range num:   | 0650W              | Township:  | 050N                 |
| Section num: | 32                 | Seca:      | Not Reported         |
| Qtr160:      | NW                 | Qtr40:     | SE                   |
| Qtr10:       | Not Reported       | Coordsns:  | 0000                 |
| Coordsew:    | 0000               | Aquifer1:  | ALL UNNAMED AQUIFERS |
| Aquifer2:    | Not Reported       | Subdiv:    | Not Reported         |
| Lot:         | Not Reported       | Block num: | Not Reported         |

## GEOCHECK® - PHYSICAL SETTING SOURCE MAP FINDINGS

|             |   |            |                 |
|-------------|---|------------|-----------------|
| Filing:     | Not Reported                                      | Engineer:  | Not Reported    |
| Designee:   | MARTIN WELL 608                                   | Usecodes:  | Crop Irrigation |
| Driller:    | Not Reported                                      | Pumpinst:  | Not Reported    |
| Pidate:     | Not Reported                                      | Statute:   | Not Reported    |
| Statcode:   | Not Reported                                      |            |                 |
| Statdate:   | Not Reported                                      |            |                 |
| Npdate:     | Not Reported                                      | Wadate:    | Not Reported    |
| Trancode:   | Record change. A portion of the file was modified |            |                 |
| Trandate:   | 01/15/2004 00:00:00                               |            |                 |
| Sadate:     | Not Reported                                      | Sbudate:   | Not Reported    |
| Amdate:     | Not Reported                                      | Exdate:    | Not Reported    |
| Abrrdate:   | Not Reported                                      | Abcodate:  | Not Reported    |
| Abreq:      | N   | Acreft:    | 0               |
| Tperf:      | 0000  | Bperf:     | 0000            |
| Caseno:     | W1445   | Yield:     | 600             |
| Depth:      | 32  |            |                 |
| Levels:     | 1   |            |                 |
| Elev:       | 0   |            |                 |
| Acreirr:    | 0   |            |                 |
| Comments:   | Not Reported                                      |            |                 |
| Meter:      | N   | Wellxref:  | Not Reported    |
| Sb5cmp:     | Not Reported                                      | Sb5use:    | Not Reported    |
| Ident:      | 00000   | Wcdate:    | Not Reported    |
| Pcdate:     | Not Reported                                      | Log exist: | N               |
| Ctl:        | Not Reported                                      | Origin:    | Not Reported    |
| Qual:       | N   | User1:     | CJE             |
| Pyield:     | 0   |            |                 |
| Pdepth:     | 0   |            |                 |
| Pacraft:    | 0   | Filler:    | Not Reported    |
| App type:   | Not Reported                                      |            |                 |
| Well type:  | N   |            |                 |
| Valid well: | N   | Parcel:    | 0               |
| Ex notice:  | Not Reported                                      | Wndate:    | Not Reported    |
| Utm x:      | 526360.8  |            |                 |
| Utm y:      | 4467485.9   |            |                 |
| Loc source: | Spotted from quarters                             | Site id:   | CO10341001      |

**T88**  
**NNE**  
**1/2 - 1 Mile**  
**Lower**

**CO WELLS      CO10346371**

|             |                         |            |              |
|-------------|-------------------------|------------|--------------|
| Full name:  | CRISP JOHN E & VIRGIE F |            |              |
| Address:    | 1508 11TH ST            |            |              |
| Address2:   | Not Reported            |            |              |
| City:       | EVANS                   | State:     | CO           |
| Zip1:       | 80620                   | Zip2:      | Not Reported |
| Phone:      | Not Reported            |            |              |
| Receipt:    | 9064894                 |            |              |
| Division:   | 1                       |            |              |
| County:     | WELD                    |            |              |
| Permitno:   | 59056                   |            |              |
| Permitsuf:  | Not Reported            | Permitrpl: | Not Reported |
| Actdate:    | 04/10/1972 00:00:00     |            |              |
| Actcode:    | Not Reported            |            |              |
| Water Dist: | SAND HILLS              | Basin:     | 00           |

## GEOCHECK® - PHYSICAL SETTING SOURCE MAP FINDINGS

|              |   |            |                      |
|--------------|---|------------|----------------------|
| Mgmt Dist:   | 00  | Prin Mer:  | Sixth                |
| Range num:   | 0650W   | Township:  | 050N                 |
| Section num: | 20  | Seca:      | Not Reported         |
| Qtr160:      | SW  | Qtr40:     | SE                   |
| Qtr10:       | Not Reported                                      | Coordsns:  | 4125N                |
| Coordsew:    | 3000E   | Aquifer1:  | ALL UNNAMED AQUIFERS |
| Aquifer2:    | Not Reported                                      | Subdiv:    | Not Reported         |
| Lot:         | Not Reported                                      | Block num: | Not Reported         |
| Filing:      | Not Reported                                      | Engineer:  | Not Reported         |
| Designee:    | Not Reported                                      | Usecodes:  | Domestic             |
| Driller:     | LR  | Pumpinst:  | Not Reported         |
| Pidate:      | Not Reported                                      | Statute:   | 6025                 |
| Statcode:    | Not Reported                                      |            |                      |
| Statdate:    | Not Reported                                      |            |                      |
| Npdate:      | 04/21/1972 00:00:00                               | Wadate:    | Not Reported         |
| Trancode:    | Record change. A portion of the file was modified |            |                      |
| Trandate:    | 07/13/2004 00:00:00                               |            |                      |
| Sadate:      | 04/12/1963 00:00:00                               | Sbudate:   | Not Reported         |
| Amdate:      | Not Reported                                      | Exdate:    | Not Reported         |
| Abrrdate:    | Not Reported                                      | Abcodate:  | Not Reported         |
| Abreq:       | N   | Acreft:    | 0                    |
| Tperf:       | 0000  | Bperf:     | 0000                 |
| Caseno:      | Not Reported                                      | Yield:     | 12.5                 |
| Depth:       | 36  |            |                      |
| Levels:      | 0   |            |                      |
| Elev:        | 0   |            |                      |
| Acreirr:     | 0   |            |                      |
| Comments:    | Not Reported                                      |            |                      |
| Meter:       | N   | Wellxref:  | Not Reported         |
| Sb5cmp:      | Not Reported                                      | Sb5use:    | Not Reported         |
| Ident:       | 00000   | Wcdate:    | Not Reported         |
| Pcdate:      | Not Reported                                      | Log exist: | N                    |
| Ctl:         | Not Reported                                      | Origin:    | Not Reported         |
| Qual:        | N   | User1:     | AOT                  |
| Pyield:      | 0   |            |                      |
| Pdepth:      | 0   |            |                      |
| Pacref:      | 0   | Filler:    | Not Reported         |
| App type:    | Not Reported                                      |            |                      |
| Well type:   | Exchange and Augmentation                         |            |                      |
| Valid well:  | Y   | Parcel:    | 0                    |
| Ex notice:   | Not Reported                                      | Wndate:    | Not Reported         |
| Utm x:       | 526430.2  |            |                      |
| Utm y:       | 4470038   |            |                      |
| Loc source:  | Spotted from section lines                        | Site id:   | CO10346371           |

**89**  
**SSW**  
**1/2 - 1 Mile**  
**Higher**

**CO WELLS    CO10222656**

Full name:            PHILLIPS DARRELL & KAREN  
Address:              PO BOX 483  
Address2:             Not Reported



## GEOCHECK® - PHYSICAL SETTING SOURCE MAP FINDINGS

|              |   |            |                      |
|--------------|---|------------|----------------------|
| City:        | PLATTEVILLE                               | State:     | CO                   |
| Zip1:        | 80651                                     | Zip2:      | Not Reported         |
| Phone:       | 9707856266                                |            |                      |
| Receipt:     | 0456026                                   |            |                      |
| Division:    | 1   |            |                      |
| County:      | WELD                                      |            |                      |
| Permitno:    | 224201                                    |            |                      |
| Permitsuf:   | Not Reported                              | Permitrpl: | Not Reported         |
| Actdate:     | 01/26/2000 00:00:00                       |            |                      |
| Actcode:     | Well permit issued                        |            |                      |
| Water Dist:  | SAND HILLS                                | Basin:     | 00                   |
| Mgmt Dist:   | 00  | Prin Mer:  | Sixth                |
| Range num:   | 0650W                                     | Township:  | 050N                 |
| Section num: | 31  | Seca:      | Not Reported         |
| Qtr160:      | NE  | Qtr40:     | SE                   |
| Qtr10:       | Not Reported                              | Coordsns:  | 2040N                |
| Coordsew:    | 0650E                                     | Aquifer1:  | ALL UNNAMED AQUIFERS |
| Aquifer2:    | Not Reported                              | Subdiv:    | Not Reported         |
| Lot:         | Not Reported                              | Block num: | Not Reported         |
| Filing:      | Not Reported                              | Engineer:  | JMW                  |
| Designee:    | Not Reported                              | Usecodes:  | Household Use Only   |
| Driller:     | 857                                       | Pumpinst:  | Not Reported         |
| Pidate:      | Not Reported                              | Statute:   | 6023                 |
| Statcode:    | Application for permit resubmitted to DWR |            |                      |
| Statdate:    | 03/06/2000 00:00:00                       |            |                      |
| Npdate:      | 03/15/2000 00:00:00                       | Wadate:    | 09/04/2001 00:00:00  |
| Trancode:    | Well construction report received         |            |                      |
| Trandate:    | 10/27/2001 00:00:00                       |            |                      |
| Sadate:      | Not Reported                              | Sbudate:   | Not Reported         |
| Amdate:      | Not Reported                              | Exdate:    | 03/15/2002 00:00:00  |
| Abrrdate:    | Not Reported                              | Abcdate:   | Not Reported         |
| Abreq:       | N   | Acreft:    | 0                    |
| Tperf:       | 0030                                      | Bperf:     | 0057                 |
| Caseno:      | Not Reported                              | Yield:     | 15                   |
| Depth:       | 57  |            |                      |
| Levels:      | 8   |            |                      |
| Elev:        | 0   |            |                      |
| Acreirr:     | 0   |            |                      |
| Comments:    | Not Reported                              |            |                      |
| Meter:       | N   | Wellxref:  | Not Reported         |
| Sb5cmp:      | Not Reported                              | Sb5use:    | Not Reported         |
| Ident:       | 00000                                     | Wcdate:    | 08/16/2001 00:00:00  |
| Pcdate:      | Not Reported                              | Log exist: | N                    |
| Ctl:         | Not Reported                              | Origin:    | Not Reported         |
| Qual:        | N   | User1:     | LAN                  |
| Pyield:      | 0   |            |                      |
| Pdepth:      | 0   |            |                      |
| Pacref:      | 0   | Filler:    | Not Reported         |
| App type:    | Not Reported                              |            |                      |
| Well type:   | Not Reported                              |            |                      |
| Valid well:  | N   | Parcel:    | 1                    |
| Ex notice:   | Not Reported                              | Wndate:    | Not Reported         |
| Utm x:       | 525565.2                                  |            |                      |
| Utm y:       | 4467463.9                                 |            |                      |
| Loc source:  | Spotted from section lines                | Site id:   | CO10222656           |

# GEOCHECK® - PHYSICAL SETTING SOURCE MAP FINDINGS

Map ID  
 Direction  
 Distance  
 Elevation

Database      EDR ID Number

**X90**  
**NE**  
**1/2 - 1 Mile**  
**Lower**

**CO WELLS      CO10085887**

|              |   |            |                      |
|--------------|---|------------|----------------------|
| Full name:   | KNOX C L                                  |            |                      |
| Address:     | Not Reported                              |            |                      |
| Address2:    | Not Reported                              |            |                      |
| City:        | EVANS                                     | State:     | CO                   |
| Zip1:        | 80620                                     | Zip2:      | Not Reported         |
| Phone:       | Not Reported                              |            |                      |
| Receipt:     | 0231051                                   |            |                      |
| Division:    | 1   |            |                      |
| County:      | WELD                                      |            |                      |
| Permitno:    | 128534                                    |            |                      |
| Permitsuf:   | Not Reported                              | Permitrpl: | A                    |
| Actdate:     | 11/04/1982 00:00:00                       |            |                      |
| Actcode:     | Well permit issued                        |            |                      |
| Water Dist:  | SAND HILLS                                | Basin:     | 00                   |
| Mgmt Dist:   | 00  | Prin Mer:  | Sixth                |
| Range num:   | 0650W                                     | Township:  | 050N                 |
| Section num: | 20  | Seca:      | Not Reported         |
| Qtr160:      | SE  | Qtr40:     | SW                   |
| Qtr10:       | Not Reported                              | Coordsns:  | 0000                 |
| Coordsew:    | 0000                                      | Aquifer1:  | ALL UNNAMED AQUIFERS |
| Aquifer2:    | Not Reported                              | Subdiv:    | Not Reported         |
| Lot:         | Not Reported                              | Block num: | Not Reported         |
| Filing:      | Not Reported                              | Engineer:  | Not Reported         |
| Designee:    | Not Reported                              | Usecodes:  | Domestic             |
| Driller:     | 21  | Pumpinst:  | Not Reported         |
| Pidate:      | Not Reported                              | Statute:   | Not Reported         |
| Statcode:    | Application for permit resubmitted to DWR |            |                      |
| Statdate:    | 11/12/1982 00:00:00                       |            |                      |
| Npdate:      | 12/17/1982 00:00:00                       | Wadate:    | 08/12/1983 00:00:00  |
| Trancode:    | Not Reported                              |            |                      |
| Trandate:    | Not Reported                              |            |                      |
| Sadate:      | Not Reported                              | Sbudate:   | Not Reported         |
| Amdate:      | Not Reported                              | Exdate:    | Not Reported         |
| Abrrdate:    | Not Reported                              | Abcodate:  | Not Reported         |
| Abreq:       | N   | Acreft:    | 0                    |
| Tperf:       | 0000                                      | Bperf:     | 0000                 |
| Caseno:      | Not Reported                              | Yield:     | 0                    |
| Depth:       | 0   |            |                      |
| Levels:      | 0   |            |                      |
| Elev:        | 0   |            |                      |
| Acreirr:     | 0   |            |                      |
| Comments:    | Not Reported                              |            |                      |
| Meter:       | N   | Wellxref:  | Not Reported         |
| Sb5cmp:      | Not Reported                              | Sb5use:    | Not Reported         |
| Ident:       | 00000                                     | Wcdate:    | Not Reported         |
| Pcdate:      | Not Reported                              | Log exist: | N                    |
| Ctl:         | Not Reported                              | Origin:    | Not Reported         |
| Qual:        | N   | User1:     | Not Reported         |
| Pyield:      | 0   |            |                      |
| Pdepth:      | 0   |            |                      |
| Pacref:      | 0   | Filler:    | Not Reported         |
| App type:    | Not Reported                              |            |                      |
| Well type:   | Exchange and Augmentation                 |            |                      |

## GEOCHECK® - PHYSICAL SETTING SOURCE MAP FINDINGS

|             |                       |          |              |
|-------------|-----------------------|----------|--------------|
| Valid well: | Y                     | Parcel:  | 0            |
| Ex notice:  | Not Reported          | Wndate:  | Not Reported |
| Utm x:      | 526741.8              |          |              |
| Utm y:      | 4469889               |          |              |
| Loc source: | Spotted from quarters | Site id: | CO10085887   |

**X91  
NE  
1/2 - 1 Mile  
Lower**

**CO WELLS    CO10346055**

|              |                     |            |                      |
|--------------|---------------------|------------|----------------------|
| Full name:   | CLARK J W           |            |                      |
| Address:     | PO BOX 34           |            |                      |
| Address2:    | Not Reported        |            |                      |
| City:        | EVANS               | State:     | CO                   |
| Zip1:        | 80620               | Zip2:      | Not Reported         |
| Phone:       | Not Reported        |            |                      |
| Receipt:     | 9064578             |            |                      |
| Division:    | 1                   |            |                      |
| County:      | WELD                |            |                      |
| Permitno:    | 48184               |            |                      |
| Permitsuf:   | Not Reported        | Permitrpl: | Not Reported         |
| Actdate:     | Not Reported        |            |                      |
| Actcode:     | Not Reported        |            |                      |
| Water Dist:  | SAND HILLS          | Basin:     | 00                   |
| Mgmt Dist:   | 00                  | Prin Mer:  | Sixth                |
| Range num:   | 0650W               | Township:  | 050N                 |
| Section num: | 20                  | Seca:      | Not Reported         |
| Qtr160:      | SE                  | Qtr40:     | SW                   |
| Qtr10:       | Not Reported        | Coordsns:  | 0000                 |
| Coordsew:    | 0000                | Aquifer1:  | ALL UNNAMED AQUIFERS |
| Aquifer2:    | Not Reported        | Subdiv:    | Not Reported         |
| Lot:         | Not Reported        | Block num: | Not Reported         |
| Filing:      | Not Reported        | Engineer:  | Not Reported         |
| Designee:    | Not Reported        | Usecodes:  | Domestic             |
| Driller:     | Not Reported        | Pumpinst:  | Not Reported         |
| Pidate:      | Not Reported        | Statute:   | Not Reported         |
| Statcode:    | Not Reported        |            |                      |
| Statdate:    | Not Reported        |            |                      |
| Npdate:      | Not Reported        | Wadate:    | Not Reported         |
| Trancode:    | Not Reported        |            |                      |
| Trandate:    | Not Reported        |            |                      |
| Sadate:      | 08/24/1971 00:00:00 | Sbudate:   | Not Reported         |
| Amdate:      | Not Reported        | Exdate:    | Not Reported         |
| Abrrdate:    | Not Reported        | Abcodate:  | Not Reported         |
| Abreq:       | N                   | Acreft:    | 0                    |
| Tperf:       | 0000                | Bperf:     | 0000                 |
| Caseno:      | Not Reported        | Yield:     | 15                   |
| Depth:       | 30                  |            |                      |
| Levels:      | 24                  |            |                      |
| Elev:        | 0                   |            |                      |
| Acreirr:     | 0                   |            |                      |
| Comments:    | Not Reported        |            |                      |
| Meter:       | N                   | Wellxref:  | Not Reported         |
| Sb5cmp:      | Not Reported        | Sb5use:    | Not Reported         |
| Ident:       | 00000               | Wcdate:    | Not Reported         |

## GEOCHECK® - PHYSICAL SETTING SOURCE MAP FINDINGS

|             |                           |            |              |
|-------------|---------------------------|------------|--------------|
| Pcdate:     | Not Reported              | Log exist: | N            |
| Ctl:        | Not Reported              | Origin:    | Not Reported |
| Qual:       | N                         | User1:     | Not Reported |
| Pyield:     | 0                         |            |              |
| Pdepth:     | 0                         |            |              |
| Pacref:     | 0                         | Filler:    | Not Reported |
| App type:   | Not Reported              |            |              |
| Well type:  | Exchange and Augmentation |            |              |
| Valid well: | Y                         | Parcel:    | 0            |
| Ex notice:  | Not Reported              | Wndate:    | Not Reported |
| Utm x:      | 526741.8                  |            |              |
| Utm y:      | 4469889                   |            |              |
| Loc source: | Spotted from quarters     | Site id:   | CO10346055   |

**X92**  
**NE**  
**1/2 - 1 Mile**  
**Lower**

**CO WELLS    CO10346400**

|              |   |            |                      |
|--------------|---|------------|----------------------|
| Full name:   | PINKSTAFF CARL D                                  |            |                      |
| Address:     | 519 35TH ST                                       |            |                      |
| Address2:    | Not Reported                                      |            |                      |
| City:        | EVANS   | State:     | CO                   |
| Zip1:        | 80620   | Zip2:      | Not Reported         |
| Phone:       | 3033533943  |            |                      |
| Receipt:     | 9064923   |            |                      |
| Division:    | 1   |            |                      |
| County:      | WELD  |            |                      |
| Permitno:    | 60135   |            |                      |
| Permitsuf:   | Not Reported                                      | Permitrpl: | Not Reported         |
| Actdate:     | 04/28/1972 00:00:00                               |            |                      |
| Actcode:     | Well permit issued                                |            |                      |
| Water Dist:  | SAND HILLS  | Basin:     | 00                   |
| Mgmt Dist:   | 00  | Prin Mer:  | Sixth                |
| Range num:   | 0650W   | Township:  | 050N                 |
| Section num: | 20  | Seca:      | Not Reported         |
| Qtr160:      | SE  | Qtr40:     | SW                   |
| Qtr10:       | Not Reported                                      | Coordsns:  | 0000                 |
| Coordsew:    | 0000  | Aquifer1:  | ALL UNNAMED AQUIFERS |
| Aquifer2:    | Not Reported                                      | Subdiv:    | Not Reported         |
| Lot:         | Not Reported                                      | Block num: | Not Reported         |
| Filing:      | Not Reported                                      | Engineer:  | Not Reported         |
| Designee:    | Not Reported                                      | Usecodes:  | Domestic             |
| Driller:     | 513   | Pumpinst:  | Not Reported         |
| Pidate:      | Not Reported                                      | Statute:   | 6023                 |
| Statcode:    | Not Reported                                      |            |                      |
| Statdate:    | Not Reported                                      |            |                      |
| Npdate:      | 05/05/1972 00:00:00                               | Wadate:    | 07/25/1972 00:00:00  |
| Trancode:    | Record change. A portion of the file was modified |            |                      |
| Trandate:    | 07/28/2004 00:00:00                               |            |                      |
| Sadate:      | 06/15/1972 00:00:00                               | Sbudate:   | Not Reported         |
| Amdate:      | Not Reported                                      | Exdate:    | Not Reported         |
| Abrrdate:    | Not Reported                                      | Abcodate:  | Not Reported         |

## GEOCHECK® - PHYSICAL SETTING SOURCE MAP FINDINGS

|             |                           |            |                     |
|-------------|---------------------------|------------|---------------------|
| Abreq:      | N                         | Acreft:    | 0                   |
| Tperf:      | 0010                      | Bperf:     | 0030                |
| Caseno:     | Not Reported              | Yield:     | 15                  |
| Depth:      | 29                        |            |                     |
| Levels:     | 17                        |            |                     |
| Elev:       | 0                         |            |                     |
| Acreirr:    | 0                         |            |                     |
| Comments:   | Not Reported              |            |                     |
| Meter:      | N                         | Wellxref:  | Not Reported        |
| Sb5cmp:     | Not Reported              | Sb5use:    | Not Reported        |
| Ident:      | 00000                     | Wcdate:    | 06/15/1972 00:00:00 |
| Pcdate:     | Not Reported              | Log exist: | N                   |
| Ctl:        | Not Reported              | Origin:    | Not Reported        |
| Qual:       | N                         | User1:     | AOT                 |
| Pyield:     | 0                         |            |                     |
| Pdepth:     | 0                         |            |                     |
| Pacraft:    | 0                         | Filler:    | Not Reported        |
| App type:   | Not Reported              |            |                     |
| Well type:  | Exchange and Augmentation |            |                     |
| Valid well: | Y                         | Parcel:    | 0                   |
| Ex notice:  | Not Reported              | Wndate:    | Not Reported        |
| Utm x:      | 526741.8                  |            |                     |
| Utm y:      | 4469889                   |            |                     |
| Loc source: | Spotted from quarters     | Site id:   | CO10346400          |

**X93  
NE  
1/2 - 1 Mile  
Lower**

**CO WELLS    CO10270079**

|              |                            |            |                              |
|--------------|----------------------------|------------|------------------------------|
| Full name:   | STRASSER HERMAN A & MARIAN |            |                              |
| Address:     | 902 PUEBLO ST              |            |                              |
| Address2:    | Not Reported               |            |                              |
| City:        | EVANS                      | State:     | CO                           |
| Zip1:        | Not Reported               | Zip2:      | Not Reported                 |
| Phone:       | Not Reported               |            |                              |
| Receipt:     | 0903024                    |            |                              |
| Division:    | 1                          |            |                              |
| County:      | WELD                       |            |                              |
| Permitno:    | 36149                      |            |                              |
| Permitsuf:   | Not Reported               | Permitrpl: | Not Reported                 |
| Actdate:     | 12/12/1968 00:00:00        |            |                              |
| Actcode:     | Well permit issued         |            |                              |
| Water Dist:  | 00                         | Basin:     | 00                           |
| Mgmt Dist:   | 00                         | Prin Mer:  | Sixth                        |
| Range num:   | 0650W                      | Township:  | 050N                         |
| Section num: | 20                         | Seca:      | Not Reported                 |
| Qtr160:      | SE                         | Qtr40:     | SW                           |
| Qtr10:       | Not Reported               | Coordsns:  | 0000                         |
| Coordsew:    | 0000                       | Aquifer1:  | ALL UNNAMED AQUIFERS         |
| Aquifer2:    | Not Reported               | Subdiv:    | CRAG ARCHER KOHLER AND TRACY |
| Lot:         | 16                         | Block num: | 177                          |
| Filing:      | Not Reported               | Engineer:  | Not Reported                 |
| Designee:    | Not Reported               | Usecodes:  | Domestic                     |
| Driller:     | 73                         | Pumpinst:  | Not Reported                 |
| Pidate:      | Not Reported               | Statute:   | Not Reported                 |
| Statcode:    | Not Reported               |            |                              |
| Statdate:    | Not Reported               |            |                              |
| Npdate:      | 12/19/1968 00:00:00        | Wadate:    | Not Reported                 |
| Trancode:    | Code YY - Undefined        |            |                              |
| Trandate:    | 12/28/1999 00:00:00        |            |                              |

## GEOCHECK® - PHYSICAL SETTING SOURCE MAP FINDINGS

|             |                       |            |              |
|-------------|-----------------------|------------|--------------|
| Sadate:     | Not Reported          | Sbudate:   | Not Reported |
| Amdate:     | Not Reported          | Exdate:    | Not Reported |
| Abrrdate:   | Not Reported          | Abcodate:  | Not Reported |
| Abreq:      | N                     | Acرفت:     | 0            |
| Tperf:      | 0000                  | Bperf:     | 0000         |
| Caseno:     | Not Reported          | Yield:     | 0            |
| Depth:      | 0                     |            |              |
| Levels:     | 0                     |            |              |
| Elev:       | 0                     |            |              |
| Acreirr:    | 0                     |            |              |
| Comments:   | Not Reported          |            |              |
| Meter:      | N                     | Wellxref:  | Not Reported |
| Sb5cmp:     | Not Reported          | Sb5use:    | Not Reported |
| Ident:      | 00000                 | Wcdate:    | Not Reported |
| Pcdate:     | Not Reported          | Log exist: | N            |
| Ctl:        | Not Reported          | Origin:    | Not Reported |
| Qual:       | N                     | User1:     | CS1          |
| Pyield:     | 50                    |            |              |
| Pdepth:     | 35                    |            |              |
| Pacرفت:     | 0                     | Filler:    | Not Reported |
| App type:   | Not Reported          |            |              |
| Well type:  | Not Reported          |            |              |
| Valid well: | N                     | Parcel:    | 0            |
| Ex notice:  | Not Reported          | Wndate:    | Not Reported |
| Utm x:      | 526741.8              |            |              |
| Utm y:      | 4469889               |            |              |
| Loc source: | Spotted from quarters | Site id:   | CO10270079   |

**X94**  
**NE**  
**1/2 - 1 Mile**  
**Lower**

**CO WELLS    CO10005352**

|              |                     |            |                      |
|--------------|---------------------|------------|----------------------|
| Full name:   | ROYAL B ASSOCIATES  |            |                      |
| Address:     | 915 TRINIDAD        |            |                      |
| Address2:    | Not Reported        |            |                      |
| City:        | EVANS               | State:     | CO                   |
| Zip1:        | 80620               | Zip2:      | Not Reported         |
| Phone:       | Not Reported        |            |                      |
| Receipt:     | 0007695             |            |                      |
| Division:    | 0                   |            |                      |
| County:      | WELD                |            |                      |
| Permitno:    | 15194               |            |                      |
| Permitsuf:   | F                   | Permitrpl: | Not Reported         |
| Actdate:     | 07/24/1970 00:00:00 |            |                      |
| Actcode:     | Expired well permit |            |                      |
| Water Dist:  | 00                  | Basin:     | 00                   |
| Mgmt Dist:   | 00                  | Prin Mer:  | Sixth                |
| Range num:   | 0650W               | Township:  | 050N                 |
| Section num: | 20                  | Seca:      | Not Reported         |
| Qtr160:      | SE                  | Qtr40:     | SW                   |
| Qtr10:       | Not Reported        | Coordsns:  | 0000                 |
| Coordsew:    | 0000                | Aquifer1:  | ALL UNNAMED AQUIFERS |
| Aquifer2:    | Not Reported        | Subdiv:    | Not Reported         |
| Lot:         | Not Reported        | Block num: | Not Reported         |

## GEOCHECK® - PHYSICAL SETTING SOURCE MAP FINDINGS

|             |                       |            |              |
|-------------|-----------------------|------------|--------------|
| Filing:     | Not Reported          | Engineer:  | Not Reported |
| Designee:   | Not Reported          | Usecodes:  | Commercial   |
| Driller:    | Not Reported          | Pumpinst:  | Not Reported |
| Pidate:     | Not Reported          | Statute:   | Not Reported |
| Statcode:   | Expired well permit   |            |              |
| Statdate:   | 09/03/1971 00:00:00   |            |              |
| Npdate:     | 09/03/1970 00:00:00   | Wadate:    | Not Reported |
| Trancode:   | Expired well permit   |            |              |
| Trandate:   | 07/13/1988 00:00:00   |            |              |
| Sadate:     | Not Reported          | Sbudate:   | Not Reported |
| Amdate:     | Not Reported          | Exdate:    | Not Reported |
| Abrrdate:   | Not Reported          | Abcodate:  | Not Reported |
| Abreq:      | N                     | Acreft:    | 0            |
| Tperf:      | 0000                  | Bperf:     | 0000         |
| Caseno:     | Not Reported          | Yield:     | 0            |
| Depth:      | 0                     |            |              |
| Levels:     | 0                     |            |              |
| Elev:       | 0                     |            |              |
| Acreirr:    | 0                     |            |              |
| Comments:   | Not Reported          |            |              |
| Meter:      | N                     | Wellxref:  | Not Reported |
| Sb5cmp:     | Not Reported          | Sb5use:    | Not Reported |
| Ident:      | 00000                 | Wcdate:    | Not Reported |
| Pcdate:     | Not Reported          | Log exist: | N            |
| Ctl:        | Not Reported          | Origin:    | Not Reported |
| Qual:       | N                     | User1:     | Not Reported |
| Pyield:     | 0                     |            |              |
| Pdepth:     | 0                     |            |              |
| Pacraft:    | 0                     | Filler:    | Not Reported |
| App type:   | Not Reported          |            |              |
| Well type:  | N                     |            |              |
| Valid well: | N                     | Parcel:    | 0            |
| Ex notice:  | Not Reported          | Wndate:    | Not Reported |
| Utm x:      | 526741.8              |            |              |
| Utm y:      | 4469889               |            |              |
| Loc source: | Spotted from quarters | Site id:   | CO10005352   |

**Y95  
NW  
1/2 - 1 Mile  
Higher**

**CO WELLS      CO10347778**

|             |                   |            |              |
|-------------|-------------------|------------|--------------|
| Full name:  | FORBES MICHAEL    |            |              |
| Address:    | 3605 COLLINS AVE. |            |              |
| Address2:   | Not Reported      |            |              |
| City:       | EVANS             | State:     | CO           |
| Zip1:       | 80620             | Zip2:      | Not Reported |
| Phone:      | Not Reported      |            |              |
| Receipt:    | 9066334           |            |              |
| Division:   | 1                 |            |              |
| County:     | WELD              |            |              |
| Permitno:   | 119834            |            |              |
| Permitsuf:  | Not Reported      | Permitrpl: | Not Reported |
| Actdate:    | Not Reported      |            |              |
| Actcode:    | Not Reported      |            |              |
| Water Dist: | SAND HILLS        | Basin:     | 00           |

## GEOCHECK® - PHYSICAL SETTING SOURCE MAP FINDINGS

|              |                            |            |                      |
|--------------|----------------------------|------------|----------------------|
| Mgmt Dist:   | 00                         | Prin Mer:  | Sixth                |
| Range num:   | 0650W                      | Township:  | 050N                 |
| Section num: | 19                         | Seca:      | Not Reported         |
| Qtr160:      | SE                         | Qtr40:     | SW                   |
| Qtr10:       | Not Reported               | Coordsns:  | 0512S                |
| Coordsew:    | 3195W                      | Aquifer1:  | ALL UNNAMED AQUIFERS |
| Aquifer2:    | Not Reported               | Subdiv:    | Not Reported         |
| Lot:         | Not Reported               | Block num: | Not Reported         |
| Filing:      | Not Reported               | Engineer:  | Not Reported         |
| Designee:    | Not Reported               | Usecodes:  | Domestic             |
| Driller:     | Not Reported               | Pumpinst:  | Not Reported         |
| Pidate:      | Not Reported               | Statute:   | Not Reported         |
| Statcode:    | Not Reported               |            |                      |
| Statdate:    | Not Reported               |            |                      |
| Npdate:      | Not Reported               | Wadate:    | Not Reported         |
| Trancode:    | Not Reported               |            |                      |
| Trandate:    | Not Reported               |            |                      |
| Sadate:      | 12/30/1940 00:00:00        | Sbudate:   | Not Reported         |
| Amdate:      | Not Reported               | Exdate:    | Not Reported         |
| Abrrdate:    | Not Reported               | Abcodate:  | Not Reported         |
| Abreq:       | N                          | Acreft:    | 0                    |
| Tperf:       | 0000                       | Bperf:     | 0000                 |
| Caseno:      | Not Reported               | Yield:     | 15                   |
| Depth:       | 35                         |            |                      |
| Levels:      | 0                          |            |                      |
| Elev:        | 0                          |            |                      |
| Acreirr:     | 1                          |            |                      |
| Comments:    | Not Reported               |            |                      |
| Meter:       | N                          | Wellxref:  | Not Reported         |
| Sb5cmp:      | Not Reported               | Sb5use:    | Not Reported         |
| Ident:       | 00000                      | Wcdate:    | Not Reported         |
| Pcdate:      | Not Reported               | Log exist: | N                    |
| Ctl:         | Not Reported               | Origin:    | Not Reported         |
| Qual:        | N                          | User1:     | Not Reported         |
| Pyield:      | 0                          |            |                      |
| Pdepth:      | 0                          |            |                      |
| Pacref:      | 0                          | Filler:    | Not Reported         |
| App type:    | Not Reported               |            |                      |
| Well type:   | Exchange and Augmentation  |            |                      |
| Valid well:  | Y                          | Parcel:    | 0                    |
| Ex notice:   | Not Reported               | Wndate:    | Not Reported         |
| Utm x:       | 525097.4                   |            |                      |
| Utm y:       | 4469846.5                  |            |                      |
| Loc source:  | Spotted from section lines | Site id:   | CO10347778           |

**Z96  
WSW  
1/2 - 1 Mile  
Higher**

**CO WELLS    CO10228308**

Full name: VALDEZ GUILLERMO  
Address: 1817 2ND AVE LOT D-9  
Address2: Not Reported



## GEOCHECK® - PHYSICAL SETTING SOURCE MAP FINDINGS

|              |                                   |            |                      |
|--------------|-----------------------------------|------------|----------------------|
| City:        | GREELEY                           | State:     | CO                   |
| Zip1:        | 80631                             | Zip2:      | Not Reported         |
| Phone:       | 9703786753                        |            |                      |
| Receipt:     | 0464295B                          |            |                      |
| Division:    | 1                                 |            |                      |
| County:      | WELD                              |            |                      |
| Permitno:    | 229596                            |            |                      |
| Permitsuf:   | Not Reported                      | Permitrpl: | A                    |
| Actdate:     | 07/31/2000 00:00:00               |            |                      |
| Actcode:     | Well permit issued                |            |                      |
| Water Dist:  | SAND HILLS                        | Basin:     | 00                   |
| Mgmt Dist:   | 00                                | Prin Mer:  | Sixth                |
| Range num:   | 0650W                             | Township:  | 050N                 |
| Section num: | 31                                | Seca:      | Not Reported         |
| Qtr160:      | NW                                | Qtr40:     | NE                   |
| Qtr10:       | Not Reported                      | Coordsns:  | 0050N                |
| Coordsew:    | 2050W                             | Aquifer1:  | ALL UNNAMED AQUIFERS |
| Aquifer2:    | Not Reported                      | Subdiv:    | Not Reported         |
| Lot:         | Not Reported                      | Block num: | Not Reported         |
| Filing:      | Not Reported                      | Engineer:  | KLS                  |
| Designee:    | Not Reported                      | Usecodes:  | Domestic             |
| Driller:     | 857                               | Pumpinst:  | 857                  |
| Pidate:      | 08/06/2001 00:00:00               | Statute:   | 6023                 |
| Statcode:    | Not Reported                      |            |                      |
| Statdate:    | Not Reported                      |            |                      |
| Npdate:      | 10/20/2000 00:00:00               | Wadate:    | 04/03/2001 00:00:00  |
| Trancode:    | Pump Installation Report received |            |                      |
| Trandate:    | 10/23/2001 00:00:00               |            |                      |
| Sadate:      | Not Reported                      | Sbudate:   | Not Reported         |
| Amdate:      | Not Reported                      | Exdate:    | 10/20/2002 00:00:00  |
| Abrrdate:    | Not Reported                      | Abcodate:  | Not Reported         |
| Abreq:       | N                                 | Acreft:    | 0                    |
| Tperf:       | 0010                              | Bperf:     | 0030                 |
| Caseno:      | Not Reported                      | Yield:     | 15                   |
| Depth:       | 34                                |            |                      |
| Levels:      | 9                                 |            |                      |
| Elev:        | 0                                 |            |                      |
| Acreirr:     | 1                                 |            |                      |
| Comments:    | replacement of downgraded well    |            |                      |
| Meter:       | N                                 | Wellxref:  | 229596               |
| Sb5cmp:      | Not Reported                      | Sb5use:    | Not Reported         |
| Ident:       | 00000                             | Wcdate:    | 03/24/2001 00:00:00  |
| Pcdate:      | 07/11/2001 00:00:00               | Log exist: | N                    |
| Ctl:         | Not Reported                      | Origin:    | Not Reported         |
| Qual:        | N                                 | User1:     | KRM                  |
| Pyield:      | 15                                |            |                      |
| Pdepth:      | 60                                |            |                      |
| Pacref:      | 0                                 | Filler:    | Not Reported         |
| App type:    | Not Reported                      |            |                      |
| Well type:   | Not Reported                      |            |                      |
| Valid well:  | N                                 | Parcel:    | 1.5                  |
| Ex notice:   | Not Reported                      | Wndate:    | Not Reported         |
| Utm x:       | 524767.3                          |            |                      |
| Utm y:       | 4468069                           |            |                      |
| Loc source:  | Spotted from section lines        | Site id:   | CO10228308           |

# GEOCHECK® - PHYSICAL SETTING SOURCE MAP FINDINGS

Map ID  
 Direction  
 Distance  
 Elevation

Database      EDR ID Number

**AA97**  
**West**  
**1/2 - 1 Mile**  
**Higher**

**CO WELLS      CO10347773**

|              |                           |                                |
|--------------|---------------------------|--------------------------------|
| Full name:   | STEELEY ROBERT            |                                |
| Address:     | 1985 42ND ST              |                                |
| Address2:    | Not Reported              |                                |
| City:        | GREELEY                   | State: CO                      |
| Zip1:        | 80631                     | Zip2: Not Reported             |
| Phone:       | Not Reported              |                                |
| Receipt:     | 9066329                   |                                |
| Division:    | 1                         |                                |
| County:      | WELD                      |                                |
| Permitno:    | 119200                    |                                |
| Permitsuf:   | Not Reported              | Permitrpl: Not Reported        |
| Actdate:     | Not Reported              |                                |
| Actcode:     | Not Reported              |                                |
| Water Dist:  | SAND HILLS                | Basin: 00                      |
| Mgmt Dist:   | 00                        | Prin Mer: Sixth                |
| Range num:   | 0650W                     | Township: 050N                 |
| Section num: | 30                        | Seca: Not Reported             |
| Qtr160:      | NW                        | Qtr40: SE                      |
| Qtr10:       | Not Reported              | Coordsns: 2206N                |
| Coordsew:    | 1509W                     | Aquifer1: ALL UNNAMED AQUIFERS |
| Aquifer2:    | Not Reported              | Subdiv: Not Reported           |
| Lot:         | Not Reported              | Block num: Not Reported        |
| Filing:      | Not Reported              | Engineer: Not Reported         |
| Designee:    | Not Reported              | Usecodes: Domestic             |
| Driller:     | Not Reported              | Pumpinst: Not Reported         |
| Pidate:      | Not Reported              | Statute: Not Reported          |
| Statcode:    | Not Reported              |                                |
| Statdate:    | Not Reported              |                                |
| Npdate:      | Not Reported              | Wadate: Not Reported           |
| Trancode:    | Not Reported              |                                |
| Trandate:    | Not Reported              |                                |
| Sadate:      | 04/07/1981 00:00:00       | Sbudate: Not Reported          |
| Amdate:      | Not Reported              | Exdate: Not Reported           |
| Abrrdate:    | Not Reported              | Abcodate: Not Reported         |
| Abreq:       | N                         | Acreft: 0                      |
| Tperf:       | 0000                      | Bperf: 0000                    |
| Caseno:      | Not Reported              | Yield: 25                      |
| Depth:       | 45                        |                                |
| Levels:      | 0                         |                                |
| Elev:        | 0                         |                                |
| Acreirr:     | 1                         |                                |
| Comments:    | Not Reported              |                                |
| Meter:       | N                         | Wellxref: Not Reported         |
| Sb5cmp:      | Not Reported              | Sb5use: Not Reported           |
| Ident:       | 00000                     | Wcdate: Not Reported           |
| Pcdate:      | Not Reported              | Log exist: N                   |
| Ctl:         | Not Reported              | Origin: Not Reported           |
| Qual:        | N                         | User1: Not Reported            |
| Pyield:      | 0                         |                                |
| Pdepth:      | 0                         |                                |
| Pacref:      | 0                         | Filler: Not Reported           |
| App type:    | Not Reported              |                                |
| Well type:   | Exchange and Augmentation |                                |

## GEOCHECK® - PHYSICAL SETTING SOURCE MAP FINDINGS

|             |                            |          |              |
|-------------|----------------------------|----------|--------------|
| Valid well: | Y                          | Parcel:  | 0            |
| Ex notice:  | Not Reported               | Wndate:  | Not Reported |
| Utm x:      | 524591.9                   |          |              |
| Utm y:      | 4469020                    |          |              |
| Loc source: | Spotted from section lines | Site id: | CO10347773   |

**AA98  
West  
1/2 - 1 Mile  
Higher**

**CO WELLS    CO10170009**

|              |                     |            |                      |
|--------------|---------------------|------------|----------------------|
| Full name:   | VOGEL VERNON        |            |                      |
| Address:     | 1965 42ND ST        |            |                      |
| Address2:    | Not Reported        |            |                      |
| City:        | GREELEY             | State:     | CO                   |
| Zip1:        | 80634               | Zip2:      | Not Reported         |
| Phone:       | 3033308081          |            |                      |
| Receipt:     | 0381151A            |            |                      |
| Division:    | 1                   |            |                      |
| County:      | WELD                |            |                      |
| Permitno:    | 185194              |            |                      |
| Permitsuf:   | Not Reported        | Permitrpl: | Not Reported         |
| Actdate:     | 02/13/1995 00:00:00 |            |                      |
| Actcode:     | Abandoned Well      |            |                      |
| Water Dist:  | SAND HILLS          | Basin:     | 00                   |
| Mgmt Dist:   | 00                  | Prin Mer:  | Sixth                |
| Range num:   | 0650W               | Township:  | 050N                 |
| Section num: | 30                  | Seca:      | Not Reported         |
| Qtr160:      | NW                  | Qtr40:     | SE                   |
| Qtr10:       | Not Reported        | Coordsns:  | 2750S                |
| Coordsew:    | 1455W               | Aquifer1:  | ALL UNNAMED AQUIFERS |
| Aquifer2:    | Not Reported        | Subdiv:    | Not Reported         |
| Lot:         | Not Reported        | Block num: | Not Reported         |
| Filing:      | Not Reported        | Engineer:  | GLR                  |
| Designee:    | Not Reported        | Usecodes:  | Domestic             |
| Driller:     | LR                  | Pumpinst:  | Not Reported         |
| Pidate:      | Not Reported        | Statute:   | 6025                 |
| Statcode:    | Not Reported        |            |                      |
| Statdate:    | Not Reported        |            |                      |
| Npdate:      | 03/02/1995 00:00:00 | Wadate:    | Not Reported         |
| Trancode:    | Abandoned Well      |            |                      |
| Trandate:    | 03/30/1995 00:00:00 |            |                      |
| Sadate:      | 04/01/1969 00:00:00 | Sbudate:   | Not Reported         |
| Amdate:      | Not Reported        | Exdate:    | Not Reported         |
| Abrrdate:    | 03/28/1995 00:00:00 | Abcodate:  | 02/11/1995 00:00:00  |
| Abreq:       | N                   | Acreft:    | 1                    |
| Tperf:       | 0000                | Bperf:     | 0000                 |
| Caseno:      | Not Reported        | Yield:     | 15                   |
| Depth:       | 30                  |            |                      |
| Levels:      | 0                   |            |                      |
| Elev:        | 0                   |            |                      |
| Acreirr:     | 0                   |            |                      |
| Comments:    | Not Reported        |            |                      |
| Meter:       | N                   | Wellxref:  | 185194 A             |
| Sb5cmp:      | Not Reported        | Sb5use:    | Not Reported         |
| Ident:       | 00000               | Wcdate:    | Not Reported         |

## GEOCHECK® - PHYSICAL SETTING SOURCE MAP FINDINGS

|             |                            |            |              |
|-------------|----------------------------|------------|--------------|
| Pcdate:     | Not Reported               | Log exist: | N            |
| Ctl:        | Not Reported               | Origin:    | Not Reported |
| Qual:       | N                          | User1:     | NLH          |
| Pyield:     | 0                          |            |              |
| Pdepth:     | 0                          |            |              |
| Pacref:     | 0                          | Filler:    | Not Reported |
| App type:   | Not Reported               |            |              |
| Well type:  | Exchange and Augmentation  |            |              |
| Valid well: | Y                          | Parcel:    | 0            |
| Ex notice:  | Not Reported               | Wndate:    | Not Reported |
| Utm x:      | 524576.6                   |            |              |
| Utm y:      | 4468922.5                  |            |              |
| Loc source: | Spotted from section lines | Site id:   | CO10170009   |

**AA99  
West  
1/2 - 1 Mile  
Higher**

**CO WELLS    CO10170010**

|              |                                   |            |                      |
|--------------|-----------------------------------|------------|----------------------|
| Full name:   | VOGEL VERNON                      |            |                      |
| Address:     | 1965 42ND ST                      |            |                      |
| Address2:    | Not Reported                      |            |                      |
| City:        | GREELEY                           | State:     | CO                   |
| Zip1:        | 80634                             | Zip2:      | Not Reported         |
| Phone:       | 3033308081                        |            |                      |
| Receipt:     | 0381151B                          |            |                      |
| Division:    | 1                                 |            |                      |
| County:      | WELD                              |            |                      |
| Permitno:    | 185194                            |            |                      |
| Permitsuf:   | Not Reported                      | Permitrpl: | A                    |
| Actdate:     | 02/13/1995 00:00:00               |            |                      |
| Actcode:     | Well permit issued                |            |                      |
| Water Dist:  | SAND HILLS                        | Basin:     | 00                   |
| Mgmt Dist:   | 00                                | Prin Mer:  | Sixth                |
| Range num:   | 0650W                             | Township:  | 050N                 |
| Section num: | 30                                | Seca:      | Not Reported         |
| Qtr160:      | NW                                | Qtr40:     | SE                   |
| Qtr10:       | Not Reported                      | Coordsns:  | 2750S                |
| Coordsew:    | 1450W                             | Aquifer1:  | ALL UNNAMED AQUIFERS |
| Aquifer2:    | Not Reported                      | Subdiv:    | ST LOUIS WESTERN     |
| Lot:         | 5                                 | Block num: | Not Reported         |
| Filing:      | Not Reported                      | Engineer:  | GLR                  |
| Designee:    | Not Reported                      | Usecodes:  | Domestic             |
| Driller:     | 857                               | Pumpinst:  | 857                  |
| Pidate:      | 03/13/1995 00:00:00               | Statute:   | 6023                 |
| Statcode:    | Not Reported                      |            |                      |
| Statdate:    | Not Reported                      |            |                      |
| Npdate:      | 03/02/1995 00:00:00               | Wadate:    | 03/13/1995 00:00:00  |
| Trancode:    | Well construction report received |            |                      |
| Trandate:    | 03/16/1995 00:00:00               |            |                      |
| Sadate:      | Not Reported                      | Sbudate:   | Not Reported         |
| Amdate:      | Not Reported                      | Exdate:    | 03/02/1997 00:00:00  |
| Abrrdate:    | Not Reported                      | Abcodate:  | Not Reported         |

## GEOCHECK® - PHYSICAL SETTING SOURCE MAP FINDINGS

|             |                            |            |                     |
|-------------|----------------------------|------------|---------------------|
| Abreq:      | Y                          | Acreft:    | 0                   |
| Tperf:      | 0020                       | Bperf:     | 0040                |
| Caseno:     | Not Reported               | Yield:     | 10                  |
| Depth:      | 40                         |            |                     |
| Levels:     | 26                         |            |                     |
| Elev:       | 0                          |            |                     |
| Acreirr:    | 0                          |            |                     |
| Comments:   | Not Reported               |            |                     |
| Meter:      | N                          | Wellxref:  | 185194              |
| Sb5cmp:     | Not Reported               | Sb5use:    | Not Reported        |
| Ident:      | 00000                      | Wcdate:    | 02/10/1995 00:00:00 |
| Pcdate:     | 02/11/1995 00:00:00        | Log exist: | N                   |
| Ctl:        | Not Reported               | Origin:    | Not Reported        |
| Qual:       | N                          | User1:     | NLH                 |
| Pyield:     | 15                         |            |                     |
| Pdepth:     | 60                         |            |                     |
| Pacraft:    | 1                          | Filler:    | Not Reported        |
| App type:   | Not Reported               |            |                     |
| Well type:  | Exchange and Augmentation  |            |                     |
| Valid well: | Y                          | Parcel:    | 0                   |
| Ex notice:  | Not Reported               | Wndate:    | Not Reported        |
| Utm x:      | 524575                     |            |                     |
| Utm y:      | 4468922.5                  |            |                     |
| Loc source: | Spotted from section lines | Site id:   | CO10170010          |

**AA100**  
**West**  
**1/2 - 1 Mile**  
**Higher**

**CO WELLS    CO10025795**

|              |   |            |                      |
|--------------|---|------------|----------------------|
| Full name:   | VOGEL VERNON  |            |                      |
| Address:     | 1965 42ND ST  |            |                      |
| Address2:    | Not Reported  |            |                      |
| City:        | GREELEY   | State:     | CO                   |
| Zip1:        | 80634   | Zip2:      | Not Reported         |
| Phone:       | 3033308081  |            |                      |
| Receipt:     | 0025142   |            |                      |
| Division:    | 1   |            |                      |
| County:      | WELD  |            |                      |
| Permitno:    | 95046   |            |                      |
| Permitsuf:   | VE  | Permitrpl: | Not Reported         |
| Actdate:     | 02/10/1995 00:00:00                                     |            |                      |
| Actcode:     | Verbal approval granted to well construction contractor |            |                      |
| Water Dist:  | SAND HILLS  | Basin:     | 00                   |
| Mgmt Dist:   | 00  | Prin Mer:  | Sixth                |
| Range num:   | 0650W   | Township:  | 050N                 |
| Section num: | 30  | Seca:      | Not Reported         |
| Qtr160:      | NW  | Qtr40:     | SE                   |
| Qtr10:       | Not Reported  | Coordsns:  | 2750S                |
| Coordsew:    | 1450W   | Aquifer1:  | ALL UNNAMED AQUIFERS |
| Aquifer2:    | Not Reported  | Subdiv:    | ST LOUIS WESTERN     |
| Lot:         | 5   | Block num: | Not Reported         |
| Filing:      | Not Reported  | Engineer:  | Not Reported         |
| Designee:    | Not Reported  | Usecodes:  | Domestic             |
| Driller:     | 857   | Pumpinst:  | Not Reported         |
| Pidate:      | Not Reported  | Statute:   | Not Reported         |
| Statcode:    | Not Reported  |            |                      |
| Statdate:    | Not Reported  |            |                      |
| Npdate:      | 02/10/1995 00:00:00                                     | Wadate:    | Not Reported         |
| Trancode:    | Record change. A portion of the file was modified       |            |                      |
| Trandate:    | 03/02/1995 00:00:00                                     |            |                      |

## GEOCHECK® - PHYSICAL SETTING SOURCE MAP FINDINGS

|             |                            |            |              |
|-------------|----------------------------|------------|--------------|
| Sadate:     | Not Reported               | Sbudate:   | Not Reported |
| Amdate:     | Not Reported               | Exdate:    | Not Reported |
| Abrrdate:   | Not Reported               | Abcodate:  | Not Reported |
| Abreq:      | N                          | Acreft:    | 0            |
| Tperf:      | 0000                       | Bperf:     | 0000         |
| Caseno:     | Not Reported               | Yield:     | 0            |
| Depth:      | 0                          |            |              |
| Levels:     | 0                          |            |              |
| Elev:       | 0                          |            |              |
| Acreirr:    | 0                          |            |              |
| Comments:   | Not Reported               |            |              |
| Meter:      | N                          | Wellxref:  | 185194 A     |
| Sb5cmp:     | Not Reported               | Sb5use:    | Not Reported |
| Ident:      | 00000                      | Wcdate:    | Not Reported |
| Pcdate:     | Not Reported               | Log exist: | N            |
| Ctl:        | Not Reported               | Origin:    | Not Reported |
| Qual:       | N                          | User1:     | LMD          |
| Pyield:     | 0                          |            |              |
| Pdepth:     | 0                          |            |              |
| Pacref:     | 0                          | Filler:    | Not Reported |
| App type:   | Not Reported               |            |              |
| Well type:  | Exchange and Augmentation  |            |              |
| Valid well: | N                          | Parcel:    | 0            |
| Ex notice:  | Not Reported               | Wndate:    | Not Reported |
| Utm x:      | 524575                     |            |              |
| Utm y:      | 4468922.5                  |            |              |
| Loc source: | Spotted from section lines | Site id:   | CO10025795   |

**Y101  
NW  
1/2 - 1 Mile  
Higher**

**CO WELLS      CO10267550**

|              |  |            |                      |
|--------------|--|------------|----------------------|
| Full name:   | NEWELL LEO & VIRGINIA  |            |                      |
| Address:     | Not Reported   |            |                      |
| Address2:    | Not Reported   |            |                      |
| City:        | EVANS  | State:     | CO                   |
| Zip1:        | Not Reported   | Zip2:      | Not Reported         |
| Phone:       | Not Reported   |            |                      |
| Receipt:     | 0900321  |            |                      |
| Division:    | 1  |            |                      |
| County:      | WELD   |            |                      |
| Permitno:    | 12863  |            |                      |
| Permitsuf:   | Not Reported   | Permitrpl: | Not Reported         |
| Actdate:     | 09/17/1962 00:00:00  |            |                      |
| Actcode:     | Canceled well permit. Code and date also entered in status and date fields |            |                      |
| Water Dist:  | Not reported   | Basin:     | 00                   |
| Mgmt Dist:   | 0  | Prin Mer:  | Sixth                |
| Range num:   | 0650W  | Township:  | 050N                 |
| Section num: | 19   | Seca:      | Not Reported         |
| Qtr160:      | SE   | Qtr40:     | SW                   |
| Qtr10:       | Not Reported   | Coordsns:  | 0000                 |
| Coordsew:    | 0000   | Aquifer1:  | ALL UNNAMED AQUIFERS |
| Aquifer2:    | Not Reported   | Subdiv:    | Not Reported         |
| Lot:         | 5  | Block num: | 1                    |

## GEOCHECK® - PHYSICAL SETTING SOURCE MAP FINDINGS

|             |                       |            |              |
|-------------|-----------------------|------------|--------------|
| Filing:     | Not Reported          | Engineer:  | Not Reported |
| Designee:   | Not Reported          | Usecodes:  | Domestic     |
| Driller:    | 77                    | Pumpinst:  | Not Reported |
| Pidate:     | Not Reported          | Statute:   | Not Reported |
| Statcode:   | Not Reported          |            |              |
| Statdate:   | Not Reported          |            |              |
| Npdate:     | Not Reported          | Wadate:    | Not Reported |
| Trancode:   | Code YY - Undefined   |            |              |
| Trandate:   | 12/14/1999 00:00:00   |            |              |
| Sadate:     | Not Reported          | Sbudate:   | Not Reported |
| Amdate:     | Not Reported          | Exdate:    | Not Reported |
| Abrrdate:   | Not Reported          | Abcodate:  | Not Reported |
| Abreq:      | N                     | Acreft:    | 0            |
| Tperf:      | 0000                  | Bperf:     | 0000         |
| Caseno:     | Not Reported          | Yield:     | 0            |
| Depth:      | 0                     |            |              |
| Levels:     | 0                     |            |              |
| Elev:       | 0                     |            |              |
| Acreirr:    | 0                     |            |              |
| Comments:   | Not Reported          |            |              |
| Meter:      | N                     | Wellxref:  | Not Reported |
| Sb5cmp:     | Not Reported          | Sb5use:    | Not Reported |
| Ident:      | 00000                 | Wcdate:    | Not Reported |
| Pcdate:     | Not Reported          | Log exist: | N            |
| Ctl:        | Not Reported          | Origin:    | Not Reported |
| Qual:       | N                     | User1:     | CS1          |
| Pyield:     | 20                    |            |              |
| Pdepth:     | 50                    |            |              |
| Pacraft:    | 0                     | Filler:    | Not Reported |
| App type:   | Not Reported          |            |              |
| Well type:  | Not Reported          |            |              |
| Valid well: | N                     | Parcel:    | 0            |
| Ex notice:  | Not Reported          | Wndate:    | Not Reported |
| Utm x:      | 525131.6              |            |              |
| Utm y:      | 4469890.5             |            |              |
| Loc source: | Spotted from quarters | Site id:   | CO10267550   |

**Y102  
NW  
1/2 - 1 Mile  
Higher**

**CO WELLS      CO10077630**

|             |                     |            |              |
|-------------|---------------------|------------|--------------|
| Full name:  | FORBES M            |            |              |
| Address:    | Not Reported        |            |              |
| Address2:   | Not Reported        |            |              |
| City:       | EVANS               | State:     | CO           |
| Zip1:       | 80620               | Zip2:      | Not Reported |
| Phone:      | Not Reported        |            |              |
| Receipt:    | 0214387             |            |              |
| Division:   | 1                   |            |              |
| County:     | WELD                |            |              |
| Permitno:   | 119834              |            |              |
| Permitsuf:  | Not Reported        | Permitrpl: | A            |
| Actdate:    | 04/22/1981 00:00:00 |            |              |
| Actcode:    | Well permit issued  |            |              |
| Water Dist: | SAND HILLS          | Basin:     | 00           |

## GEOCHECK® - PHYSICAL SETTING SOURCE MAP FINDINGS

|              |   |            |                      |
|--------------|---|------------|----------------------|
| Mgmt Dist:   | 00  | Prin Mer:  | Sixth                |
| Range num:   | 0650W                                     | Township:  | 050N                 |
| Section num: | 19  | Seca:      | Not Reported         |
| Qtr160:      | SE  | Qtr40:     | SW                   |
| Qtr10:       | Not Reported                              | Coordsns:  | 0000                 |
| Coordsew:    | 0000                                      | Aquifer1:  | ALL UNNAMED AQUIFERS |
| Aquifer2:    | Not Reported                              | Subdiv:    | Not Reported         |
| Lot:         | Not Reported                              | Block num: | Not Reported         |
| Filing:      | Not Reported                              | Engineer:  | Not Reported         |
| Designee:    | Not Reported                              | Usecodes:  | Domestic             |
| Driller:     | 021                                       | Pumpinst:  | Not Reported         |
| Pidate:      | Not Reported                              | Statute:   | Not Reported         |
| Statcode:    | Application for permit resubmitted to DWR |            |                      |
| Statdate:    | 05/08/1981 00:00:00                       |            |                      |
| Npdate:      | 05/13/1981 00:00:00                       | Wadate:    | Not Reported         |
| Trancode:    | Not Reported                              |            |                      |
| Trandate:    | Not Reported                              |            |                      |
| Sadate:      | Not Reported                              | Sbudate:   | Not Reported         |
| Amdate:      | Not Reported                              | Exdate:    | Not Reported         |
| Abrrdate:    | Not Reported                              | Abcodate:  | Not Reported         |
| Abreq:       | N   | Acreft:    | 0                    |
| Tperf:       | 0000                                      | Bperf:     | 0000                 |
| Caseno:      | Not Reported                              | Yield:     | 0                    |
| Depth:       | 0   |            |                      |
| Levels:      | 0   |            |                      |
| Elev:        | 0   |            |                      |
| Acreirr:     | 0   |            |                      |
| Comments:    | Not Reported                              |            |                      |
| Meter:       | N   | Wellxref:  | Not Reported         |
| Sb5cmp:      | Not Reported                              | Sb5use:    | Not Reported         |
| Ident:       | 00000                                     | Wcdate:    | Not Reported         |
| Pcdate:      | Not Reported                              | Log exist: | N                    |
| Ctl:         | Not Reported                              | Origin:    | Not Reported         |
| Qual:        | N   | User1:     | Not Reported         |
| Pyield:      | 0   |            |                      |
| Pdepth:      | 0   |            |                      |
| Pacref:      | 0   | Filler:    | Not Reported         |
| App type:    | Not Reported                              |            |                      |
| Well type:   | Exchange and Augmentation                 |            |                      |
| Valid well:  | N   | Parcel:    | 0                    |
| Ex notice:   | Not Reported                              | Wndate:    | Not Reported         |
| Utm x:       | 525131.6                                  |            |                      |
| Utm y:       | 4469890.5                                 |            |                      |
| Loc source:  | Spotted from quarters                     | Site id:   | CO10077630           |

**Y103  
NW  
1/2 - 1 Mile  
Higher**

**CO WELLS    CO10343249**

Full name:            FABER RALPH  
Address:              901 JOHNSON AVE  
Address2:            Not Reported



## GEOCHECK® - PHYSICAL SETTING SOURCE MAP FINDINGS

|              |                           |            |                      |
|--------------|---------------------------|------------|----------------------|
| City:        | CHEYENNE                  | State:     | WY                   |
| Zip1:        | 82001                     | Zip2:      | Not Reported         |
| Phone:       | Not Reported              |            |                      |
| Receipt:     | 9061738                   |            |                      |
| Division:    | 1                         |            |                      |
| County:      | WELD                      |            |                      |
| Permitno:    | 13756                     |            |                      |
| Permitsuf:   | Not Reported              | Permitrpl: | Not Reported         |
| Actdate:     | Not Reported              |            |                      |
| Actcode:     | Not Reported              |            |                      |
| Water Dist:  | SAND HILLS                | Basin:     | 00                   |
| Mgmt Dist:   | 00                        | Prin Mer:  | Sixth                |
| Range num:   | 0650W                     | Township:  | 050N                 |
| Section num: | 19                        | Seca:      | Not Reported         |
| Qtr160:      | SE                        | Qtr40:     | SW                   |
| Qtr10:       | Not Reported              | Coordsns:  | 0000                 |
| Coordsew:    | 0000                      | Aquifer1:  | ALL UNNAMED AQUIFERS |
| Aquifer2:    | Not Reported              | Subdiv:    | Not Reported         |
| Lot:         | Not Reported              | Block num: | Not Reported         |
| Filing:      | Not Reported              | Engineer:  | Not Reported         |
| Designee:    | Not Reported              | Usecodes:  | Domestic             |
| Driller:     | Not Reported              | Pumpinst:  | Not Reported         |
| Pidate:      | Not Reported              | Statute:   | Not Reported         |
| Statcode:    | Not Reported              |            |                      |
| Statdate:    | Not Reported              |            |                      |
| Npdate:      | Not Reported              | Wadate:    | Not Reported         |
| Trancode:    | Not Reported              |            |                      |
| Trandate:    | Not Reported              |            |                      |
| Sadate:      | 12/12/1962 00:00:00       | Sbudate:   | Not Reported         |
| Amdate:      | Not Reported              | Exdate:    | Not Reported         |
| Abrrdate:    | Not Reported              | Abcdate:   | Not Reported         |
| Abreq:       | N                         | Acreft:    | 0                    |
| Tperf:       | 0000                      | Bperf:     | 0000                 |
| Caseno:      | Not Reported              | Yield:     | 2                    |
| Depth:       | 26                        |            |                      |
| Levels:      | 16                        |            |                      |
| Elev:        | 0                         |            |                      |
| Acreirr:     | 0                         |            |                      |
| Comments:    | Not Reported              |            |                      |
| Meter:       | N                         | Wellxref:  | Not Reported         |
| Sb5cmp:      | Not Reported              | Sb5use:    | Not Reported         |
| Ident:       | 00000                     | Wcdate:    | Not Reported         |
| Pcdate:      | Not Reported              | Log exist: | N                    |
| Ctl:         | Not Reported              | Origin:    | Not Reported         |
| Qual:        | N                         | User1:     | Not Reported         |
| Pyield:      | 0                         |            |                      |
| Pdepth:      | 0                         |            |                      |
| Pacref:      | 0                         | Filler:    | Not Reported         |
| App type:    | Not Reported              |            |                      |
| Well type:   | Exchange and Augmentation |            |                      |
| Valid well:  | Y                         | Parcel:    | 0                    |
| Ex notice:   | Not Reported              | Wndate:    | Not Reported         |
| Utm x:       | 525131.6                  |            |                      |
| Utm y:       | 4469890.5                 |            |                      |
| Loc source:  | Spotted from quarters     | Site id:   | CO10343249           |

# GEOCHECK® - PHYSICAL SETTING SOURCE MAP FINDINGS

Map ID  
 Direction  
 Distance  
 Elevation

Database      EDR ID Number

**Y104**  
**NW**  
**1/2 - 1 Mile**  
**Higher**

**CO WELLS      CO10343431**

|              |                           |            |                      |
|--------------|---------------------------|------------|----------------------|
| Full name:   | CLARK DONALD B            |            |                      |
| Address:     | PO BOX 13                 |            |                      |
| Address2:    | Not Reported              |            |                      |
| City:        | LA SALLE                  | State:     | CO                   |
| Zip1:        | 80645                     | Zip2:      | Not Reported         |
| Phone:       | Not Reported              |            |                      |
| Receipt:     | 9061917                   |            |                      |
| Division:    | 1                         |            |                      |
| County:      | WELD                      |            |                      |
| Permitno:    | 14323                     |            |                      |
| Permitsuf:   | Not Reported              | Permitrpl: | Not Reported         |
| Actdate:     | Not Reported              |            |                      |
| Actcode:     | Not Reported              |            |                      |
| Water Dist:  | SAND HILLS                | Basin:     | 00                   |
| Mgmt Dist:   | 00                        | Prin Mer:  | Sixth                |
| Range num:   | 0650W                     | Township:  | 050N                 |
| Section num: | 19                        | Seca:      | Not Reported         |
| Qtr160:      | SE                        | Qtr40:     | SW                   |
| Qtr10:       | Not Reported              | Coordsns:  | 0000                 |
| Coordsew:    | 0000                      | Aquifer1:  | ALL UNNAMED AQUIFERS |
| Aquifer2:    | Not Reported              | Subdiv:    | Not Reported         |
| Lot:         | Not Reported              | Block num: | Not Reported         |
| Filing:      | Not Reported              | Engineer:  | Not Reported         |
| Designee:    | Not Reported              | Usecodes:  | Domestic             |
| Driller:     | Not Reported              | Pumpinst:  | Not Reported         |
| Pidate:      | Not Reported              | Statute:   | Not Reported         |
| Statcode:    | Not Reported              |            |                      |
| Statdate:    | Not Reported              |            |                      |
| Npdate:      | Not Reported              | Wadate:    | Not Reported         |
| Trancode:    | Not Reported              |            |                      |
| Trandate:    | Not Reported              |            |                      |
| Sadate:      | 03/07/1963 00:00:00       | Sbudate:   | Not Reported         |
| Amdate:      | Not Reported              | Exdate:    | Not Reported         |
| Abrrdate:    | Not Reported              | Abcodate:  | Not Reported         |
| Abreq:       | N                         | Acreft:    | 0                    |
| Tperf:       | 0000                      | Bperf:     | 0000                 |
| Caseno:      | Not Reported              | Yield:     | 3                    |
| Depth:       | 39                        |            |                      |
| Levels:      | 12                        |            |                      |
| Elev:        | 0                         |            |                      |
| Acreirr:     | 0                         |            |                      |
| Comments:    | Not Reported              |            |                      |
| Meter:       | N                         | Wellxref:  | Not Reported         |
| Sb5cmp:      | Not Reported              | Sb5use:    | Not Reported         |
| Ident:       | 00000                     | Wcdate:    | Not Reported         |
| Pcdate:      | Not Reported              | Log exist: | N                    |
| Ctl:         | Not Reported              | Origin:    | Not Reported         |
| Qual:        | N                         | User1:     | Not Reported         |
| Pyield:      | 0                         |            |                      |
| Pdepth:      | 0                         |            |                      |
| Pacref:      | 0                         | Filler:    | Not Reported         |
| App type:    | Not Reported              |            |                      |
| Well type:   | Exchange and Augmentation |            |                      |

## GEOCHECK® - PHYSICAL SETTING SOURCE MAP FINDINGS

|             |                       |          |              |
|-------------|-----------------------|----------|--------------|
| Valid well: | Y                     | Parcel:  | 0            |
| Ex notice:  | Not Reported          | Wndate:  | Not Reported |
| Utm x:      | 525131.6              |          |              |
| Utm y:      | 4469890.5             |          |              |
| Loc source: | Spotted from quarters | Site id: | CO10343431   |

**Y105  
NW  
1/2 - 1 Mile  
Higher**

**CO WELLS    CO10343019**

|              |                     |            |                      |
|--------------|---------------------|------------|----------------------|
| Full name:   | NEWELL LEO E        |            |                      |
| Address:     | PO BOX 84           |            |                      |
| Address2:    | Not Reported        |            |                      |
| City:        | GREELEY             | State:     | CO                   |
| Zip1:        | 80631               | Zip2:      | Not Reported         |
| Phone:       | Not Reported        |            |                      |
| Receipt:     | 9061507             |            |                      |
| Division:    | 1                   |            |                      |
| County:      | WELD                |            |                      |
| Permitno:    | 13191               |            |                      |
| Permitsuf:   | Not Reported        | Permitrpl: | Not Reported         |
| Actdate:     | Not Reported        |            |                      |
| Actcode:     | Not Reported        |            |                      |
| Water Dist:  | SAND HILLS          | Basin:     | 00                   |
| Mgmt Dist:   | 00                  | Prin Mer:  | Sixth                |
| Range num:   | 0650W               | Township:  | 050N                 |
| Section num: | 19                  | Seca:      | Not Reported         |
| Qtr160:      | SE                  | Qtr40:     | SW                   |
| Qtr10:       | Not Reported        | Coordsns:  | 0000                 |
| Coordsew:    | 0000                | Aquifer1:  | ALL UNNAMED AQUIFERS |
| Aquifer2:    | Not Reported        | Subdiv:    | Not Reported         |
| Lot:         | Not Reported        | Block num: | Not Reported         |
| Filing:      | Not Reported        | Engineer:  | Not Reported         |
| Designee:    | Not Reported        | Usecodes:  | Domestic             |
| Driller:     | Not Reported        | Pumpinst:  | Not Reported         |
| Pidate:      | Not Reported        | Statute:   | Not Reported         |
| Statcode:    | Not Reported        |            |                      |
| Statdate:    | Not Reported        |            |                      |
| Npdate:      | Not Reported        | Wadate:    | Not Reported         |
| Trancode:    | Not Reported        |            |                      |
| Trandate:    | Not Reported        |            |                      |
| Sadate:      | 10/30/1962 00:00:00 | Sbudate:   | Not Reported         |
| Amdate:      | Not Reported        | Exdate:    | Not Reported         |
| Abrrdate:    | Not Reported        | Abcodate:  | Not Reported         |
| Abreq:       | N                   | Acreft:    | 0                    |
| Tperf:       | 0000                | Bperf:     | 0000                 |
| Caseno:      | Not Reported        | Yield:     | 16                   |
| Depth:       | 41                  |            |                      |
| Levels:      | 10                  |            |                      |
| Elev:        | 0                   |            |                      |
| Acreirr:     | 0                   |            |                      |
| Comments:    | Not Reported        |            |                      |
| Meter:       | N                   | Wellxref:  | Not Reported         |
| Sb5cmp:      | Not Reported        | Sb5use:    | Not Reported         |
| Ident:       | 00000               | Wcdate:    | Not Reported         |

## GEOCHECK® - PHYSICAL SETTING SOURCE MAP FINDINGS

|             |                           |            |              |
|-------------|---------------------------|------------|--------------|
| Pcdate:     | Not Reported              | Log exist: | N            |
| Ctl:        | Not Reported              | Origin:    | Not Reported |
| Qual:       | N                         | User1:     | Not Reported |
| Pyield:     | 0                         |            |              |
| Pdepth:     | 0                         |            |              |
| Pacref:     | 0                         | Filler:    | Not Reported |
| App type:   | Not Reported              |            |              |
| Well type:  | Exchange and Augmentation |            |              |
| Valid well: | Y                         | Parcel:    | 0            |
| Ex notice:  | Not Reported              | Wndate:    | Not Reported |
| Utm x:      | 525131.6                  |            |              |
| Utm y:      | 4469890.5                 |            |              |
| Loc source: | Spotted from quarters     | Site id:   | CO10343019   |

**Y106  
NW  
1/2 - 1 Mile  
Higher**

**CO WELLS      CO10340912**

|              |                     |            |                      |
|--------------|---------------------|------------|----------------------|
| Full name:   | LANGLEY CECIL       |            |                      |
| Address:     | Not Reported        |            |                      |
| Address2:    | Not Reported        |            |                      |
| City:        | EVANS               | State:     | CO                   |
| Zip1:        | 80620               | Zip2:      | Not Reported         |
| Phone:       | Not Reported        |            |                      |
| Receipt:     | 9059409             |            |                      |
| Division:    | 1                   |            |                      |
| County:      | WELD                |            |                      |
| Permitno:    | 5750                |            |                      |
| Permitsuf:   | Not Reported        | Permitrpl: | Not Reported         |
| Actdate:     | Not Reported        |            |                      |
| Actcode:     | Not Reported        |            |                      |
| Water Dist:  | SAND HILLS          | Basin:     | 00                   |
| Mgmt Dist:   | 00                  | Prin Mer:  | Sixth                |
| Range num:   | 0650W               | Township:  | 050N                 |
| Section num: | 19                  | Seca:      | Not Reported         |
| Qtr160:      | SE                  | Qtr40:     | SW                   |
| Qtr10:       | Not Reported        | Coordsns:  | 0000                 |
| Coordsew:    | 0000                | Aquifer1:  | ALL UNNAMED AQUIFERS |
| Aquifer2:    | Not Reported        | Subdiv:    | Not Reported         |
| Lot:         | Not Reported        | Block num: | Not Reported         |
| Filing:      | Not Reported        | Engineer:  | Not Reported         |
| Designee:    | Not Reported        | Usecodes:  | Domestic             |
| Driller:     | Not Reported        | Pumpinst:  | Not Reported         |
| Pidate:      | Not Reported        | Statute:   | Not Reported         |
| Statcode:    | Not Reported        |            |                      |
| Statdate:    | Not Reported        |            |                      |
| Npdate:      | Not Reported        | Wadate:    | Not Reported         |
| Trancode:    | Not Reported        |            |                      |
| Trandate:    | Not Reported        |            |                      |
| Sadate:      | 05/07/1960 00:00:00 | Sbudate:   | Not Reported         |
| Amdate:      | Not Reported        | Exdate:    | Not Reported         |
| Abrrdate:    | Not Reported        | Abcodate:  | Not Reported         |

## GEOCHECK® - PHYSICAL SETTING SOURCE MAP FINDINGS

|             |                           |            |              |
|-------------|---------------------------|------------|--------------|
| Abreq:      | N                         | Acreft:    | 0            |
| Tperf:      | 0000                      | Bperf:     | 0000         |
| Caseno:     | Not Reported              | Yield:     | 5            |
| Depth:      | 27                        |            |              |
| Levels:     | 18                        |            |              |
| Elev:       | 0                         |            |              |
| Acreirr:    | 0                         |            |              |
| Comments:   | Not Reported              |            |              |
| Meter:      | N                         | Wellxref:  | Not Reported |
| Sb5cmp:     | Not Reported              | Sb5use:    | Not Reported |
| Ident:      | 00000                     | Wcdate:    | Not Reported |
| Pcdate:     | Not Reported              | Log exist: | N            |
| Ctl:        | Not Reported              | Origin:    | Not Reported |
| Qual:       | N                         | User1:     | Not Reported |
| Pyield:     | 0                         |            |              |
| Pdepth:     | 0                         |            |              |
| Pacraft:    | 0                         | Filler:    | Not Reported |
| App type:   | Not Reported              |            |              |
| Well type:  | Exchange and Augmentation |            |              |
| Valid well: | Y                         | Parcel:    | 0            |
| Ex notice:  | Not Reported              | Wndate:    | Not Reported |
| Utm x:      | 525131.6                  |            |              |
| Utm y:      | 4469890.5                 |            |              |
| Loc source: | Spotted from quarters     | Site id:   | CO10340912   |

**Y107  
NW  
1/2 - 1 Mile  
Higher**

**CO WELLS    CO10342336**

|              |               |            |                      |
|--------------|---------------|------------|----------------------|
| Full name:   | MARKUS HENRY  |            |                      |
| Address:     | 1703 19TH AVE |            |                      |
| Address2:    | Not Reported  |            |                      |
| City:        | GREELEY       | State:     | CO                   |
| Zip1:        | 80631         | Zip2:      | Not Reported         |
| Phone:       | Not Reported  |            |                      |
| Receipt:     | 9060828       |            |                      |
| Division:    | 1             |            |                      |
| County:      | WELD          |            |                      |
| Permitno:    | 11651         |            |                      |
| Permitsuf:   | Not Reported  | Permitrpl: | Not Reported         |
| Actdate:     | Not Reported  |            |                      |
| Actcode:     | Not Reported  |            |                      |
| Water Dist:  | SAND HILLS    | Basin:     | 00                   |
| Mgmt Dist:   | 00            | Prin Mer:  | Sixth                |
| Range num:   | 0650W         | Township:  | 050N                 |
| Section num: | 19            | Seca:      | Not Reported         |
| Qtr160:      | SE            | Qtr40:     | SW                   |
| Qtr10:       | Not Reported  | Coordsns:  | 0000                 |
| Coordsew:    | 0000          | Aquifer1:  | ALL UNNAMED AQUIFERS |
| Aquifer2:    | Not Reported  | Subdiv:    | Not Reported         |
| Lot:         | Not Reported  | Block num: | Not Reported         |
| Filing:      | Not Reported  | Engineer:  | Not Reported         |
| Designee:    | Not Reported  | Usecodes:  | Domestic             |
| Driller:     | Not Reported  | Pumpinst:  | Not Reported         |
| Pidate:      | Not Reported  | Statute:   | Not Reported         |
| Statcode:    | Not Reported  |            |                      |
| Statdate:    | Not Reported  |            |                      |
| Npdate:      | Not Reported  | Wadate:    | Not Reported         |
| Trancode:    | Not Reported  |            |                      |
| Trandate:    | Not Reported  |            |                      |

## GEOCHECK® - PHYSICAL SETTING SOURCE MAP FINDINGS

|             |                           |            |              |
|-------------|---------------------------|------------|--------------|
| Sadate:     | 05/26/1962 00:00:00       | Sbudate:   | Not Reported |
| Amdate:     | Not Reported              | Exdate:    | Not Reported |
| Abrrdate:   | Not Reported              | Abcodate:  | Not Reported |
| Abreq:      | N                         | Acreft:    | 0            |
| Tperf:      | 0000                      | Bperf:     | 0000         |
| Caseno:     | Not Reported              | Yield:     | 1            |
| Depth:      | 31                        |            |              |
| Levels:     | 6                         |            |              |
| Elev:       | 0                         |            |              |
| Acreirr:    | 0                         |            |              |
| Comments:   | Not Reported              |            |              |
| Meter:      | N                         | Wellxref:  | Not Reported |
| Sb5cmp:     | Not Reported              | Sb5use:    | Not Reported |
| Ident:      | 00000                     | Wcdate:    | Not Reported |
| Pcdate:     | Not Reported              | Log exist: | N            |
| Ctl:        | Not Reported              | Origin:    | Not Reported |
| Qual:       | N                         | User1:     | Not Reported |
| Pyield:     | 0                         |            |              |
| Pdepth:     | 0                         |            |              |
| Pacref:     | 0                         | Filler:    | Not Reported |
| App type:   | Not Reported              |            |              |
| Well type:  | Exchange and Augmentation |            |              |
| Valid well: | Y                         | Parcel:    | 0            |
| Ex notice:  | Not Reported              | Wndate:    | Not Reported |
| Utm x:      | 525131.6                  |            |              |
| Utm y:      | 4469890.5                 |            |              |
| Loc source: | Spotted from quarters     | Site id:   | CO10342336   |

**Z108**  
**WSW**  
**1/2 - 1 Mile**  
**Lower**

**CO WELLS    CO10228307**

|              |                      |            |                      |
|--------------|----------------------|------------|----------------------|
| Full name:   | VALDEZ GUILLERMO     |            |                      |
| Address:     | 1817 2ND AVE LOT D-9 |            |                      |
| Address2:    | Not Reported         |            |                      |
| City:        | GREELEY              | State:     | CO                   |
| Zip1:        | 80631                | Zip2:      | Not Reported         |
| Phone:       | 9703786753           |            |                      |
| Receipt:     | 0464295A             |            |                      |
| Division:    | 1                    |            |                      |
| County:      | WELD                 |            |                      |
| Permitno:    | 229596               |            |                      |
| Permitsuf:   | Not Reported         | Permitrpl: | Not Reported         |
| Actdate:     | 07/31/2000 00:00:00  |            |                      |
| Actcode:     | Well permit issued   |            |                      |
| Water Dist:  | SAND HILLS           | Basin:     | 00                   |
| Mgmt Dist:   | 00                   | Prin Mer:  | Sixth                |
| Range num:   | 0650W                | Township:  | 050N                 |
| Section num: | 31                   | Seca:      | Not Reported         |
| Qtr160:      | NW                   | Qtr40:     | NE                   |
| Qtr10:       | Not Reported         | Coordsns:  | 0150N                |
| Coordsew:    | 2050W                | Aquifer1:  | ALL UNNAMED AQUIFERS |
| Aquifer2:    | Not Reported         | Subdiv:    | Not Reported         |
| Lot:         | Not Reported         | Block num: | Not Reported         |

## GEOCHECK® - PHYSICAL SETTING SOURCE MAP FINDINGS

|             |  |            |                     |
|-------------|--|------------|---------------------|
| Filing:     | Not Reported                                       | Engineer:  | KLS                 |
| Designee:   | MOODY WELL #3                                      | Usecodes:  | Domestic            |
| Driller:    | LR   | Pumpinst:  | Not Reported        |
| Pidate:     | Not Reported                                       | Statute:   | Not Reported        |
| Statcode:   | Not Reported                                       |            |                     |
| Statdate:   | Not Reported                                       |            |                     |
| Npdate:     | 10/20/2000 00:00:00                                | Wadate:    | Not Reported        |
| Trancode:   | Record change. A portion of the file was modified  |            |                     |
| Trandate:   | 08/20/2001 00:00:00                                |            |                     |
| Sadate:     | 04/04/1948 00:00:00                                | Sbudate:   | Not Reported        |
| Amdate:     | Not Reported                                       | Exdate:    | 10/20/2002 00:00:00 |
| Abrrdate:   | Not Reported                                       | Abcodate:  | Not Reported        |
| Abreq:      | N  | Acreft:    | 0                   |
| Tperf:      | 0000   | Bperf:     | 0000                |
| Caseno:     | W-4513   | Yield:     | 15                  |
| Depth:      | 0  |            |                     |
| Levels:     | 0  |            |                     |
| Elev:       | 0  |            |                     |
| Acreirr:    | 1  |            |                     |
| Comments:   | vacated decreed Non-exempt uses to downgrade well. |            |                     |
| Meter:      | N  | Wellxref:  | 229596 A            |
| Sb5cmp:     | Not Reported                                       | Sb5use:    | Not Reported        |
| Ident:      | 00000  | Wcdate:    | Not Reported        |
| Pcdate:     | Not Reported                                       | Log exist: | N                   |
| Ctl:        | Not Reported                                       | Origin:    | Not Reported        |
| Qual:       | N  | User1:     | RAB                 |
| Pyield:     | 15   |            |                     |
| Pdepth:     | 60   |            |                     |
| Pacraft:    | 3  | Filler:    | Not Reported        |
| App type:   | Not Reported                                       |            |                     |
| Well type:  | Not Reported                                       |            |                     |
| Valid well: | N  | Parcel:    | 1.5                 |
| Ex notice:  | Not Reported                                       | Wndate:    | Not Reported        |
| Utm x:      | 524767   |            |                     |
| Utm y:      | 4468038.5  |            |                     |
| Loc source: | Spotted from section lines                         | Site id:   | CO10228307          |

**Z109**  
**WSW**  
**1/2 - 1 Mile**  
**Lower**

**CO WELLS    CO10016312**

|             |  |            |              |
|-------------|--|------------|--------------|
| Full name:  | VALDEZ GUILLERMO B   |            |              |
| Address:    | 1817 2ND AVENUE D-9  |            |              |
| Address2:   | Not Reported   |            |              |
| City:       | GREELEY  | State:     | CO           |
| Zip1:       | 80631  | Zip2:      | Not Reported |
| Phone:      | 9703786754   |            |              |
| Receipt:    | 0017859A   |            |              |
| Division:   | 1  |            |              |
| County:     | WELD   |            |              |
| Permitno:   | 39368  |            |              |
| Permitsuf:  | F  | Permitrpl: | Not Reported |
| Actdate:    | 07/23/1991 00:00:00  |            |              |
| Actcode:    | Canceled well permit. Code and date also entered in status and date fields |            |              |
| Water Dist: | SAND HILLS   | Basin:     | 00           |

## GEOCHECK® - PHYSICAL SETTING SOURCE MAP FINDINGS

|              |  |            |                      |
|--------------|--|------------|----------------------|
| Mgmt Dist:   | 00   | Prin Mer:  | Sixth                |
| Range num:   | 0650W  | Township:  | 050N                 |
| Section num: | 31   | Seca:      | Not Reported         |
| Qtr160:      | NW   | Qtr40:     | NE                   |
| Qtr10:       | Not Reported   | Coordsns:  | 0150N                |
| Coordsew:    | 2050W  | Aquifer1:  | ALL UNNAMED AQUIFERS |
| Aquifer2:    | Not Reported   | Subdiv:    | Not Reported         |
| Lot:         | Not Reported   | Block num: | Not Reported         |
| Filing:      | Not Reported   | Engineer:  | RAB                  |
| Designee:    | #3   | Usecodes:  | 28                   |
| Driller:     | LR   | Pumpinst:  | Not Reported         |
| Pidate:      | Not Reported   | Statute:   | Not Reported         |
| Statcode:    | Canceled well permit. Code and date also entered in status and date fields |            |                      |
| Statdate:    | 10/20/2000 00:00:00  | Wadate:    | Not Reported         |
| Npdate:      | 07/23/1991 00:00:00  |            |                      |
| Trancode:    | Code YY - Undefined  |            |                      |
| Trandate:    | 10/25/2000 00:00:00  |            |                      |
| Sadate:      | 04/04/1943 00:00:00  | Sbudate:   | Not Reported         |
| Amdate:      | Not Reported   | Exdate:    | Not Reported         |
| Abrrdate:    | Not Reported   | Abcodate:  | Not Reported         |
| Abreq:       | N  | Acreft:    | 0                    |
| Tperf:       | 0000   | Bperf:     | 0000                 |
| Caseno:      | W-4513   | Yield:     | 15                   |
| Depth:       | 15   |            |                      |
| Levels:      | 0  |            |                      |
| Elev:        | 0  |            |                      |
| Acreirr:     | 0  |            |                      |
| Comments:    | ALSO SEE #229596-A   |            |                      |
| Meter:       | N  | Wellxref:  | 229596               |
| Sb5cmp:      | Not Reported   | Sb5use:    | Not Reported         |
| Ident:       | 00000  | Wcdate:    | 04/04/1943 00:00:00  |
| Pcdate:      | 04/04/1943 00:00:00  | Log exist: | N                    |
| Ctl:         | Not Reported   | Origin:    | Not Reported         |
| Qual:        | N  | User1:     | MD1                  |
| Pyield:      | 0  |            |                      |
| Pdepth:      | 0  |            |                      |
| Pacref:      | 0  | Filler:    | Not Reported         |
| App type:    | Not Reported   |            |                      |
| Well type:   | N  |            |                      |
| Valid well:  | Y  | Parcel:    | 0                    |
| Ex notice:   | Not Reported   | Wndate:    | Not Reported         |
| Utm x:       | 524767   |            |                      |
| Utm y:       | 4468038.5  |            |                      |
| Loc source:  | Spotted from section lines   | Site id:   | CO10016312           |

**110  
South  
1/2 - 1 Mile  
Higher**

**CO WELLS    CO10345219**

Full name: SPINDLER TODD & LISA  
 Address: 19063 WCR 50 1/2  
 Address2: Not Reported



## GEOCHECK® - PHYSICAL SETTING SOURCE MAP FINDINGS

|              |                            |            |                      |
|--------------|----------------------------|------------|----------------------|
| City:        | LA SALLE                   | State:     | CO                   |
| Zip1:        | 80645                      | Zip2:      | Not Reported         |
| Phone:       | 9702846893                 |            |                      |
| Receipt:     | 9063739                    |            |                      |
| Division:    | 1                          |            |                      |
| County:      | WELD                       |            |                      |
| Permitno:    | 34204                      |            |                      |
| Permitsuf:   | Not Reported               | Permitrpl: | Not Reported         |
| Actdate:     | Not Reported               |            |                      |
| Actcode:     | Not Reported               |            |                      |
| Water Dist:  | SAND HILLS                 | Basin:     | 00                   |
| Mgmt Dist:   | 00                         | Prin Mer:  | Sixth                |
| Range num:   | 0650W                      | Township:  | 050N                 |
| Section num: | 32                         | Seca:      | Not Reported         |
| Qtr160:      | NW                         | Qtr40:     | SW                   |
| Qtr10:       | Not Reported               | Coordsns:  | 2360N                |
| Coordsew:    | 0090W                      | Aquifer1:  | ALL UNNAMED AQUIFERS |
| Aquifer2:    | Not Reported               | Subdiv:    | Not Reported         |
| Lot:         | Not Reported               | Block num: | Not Reported         |
| Filing:      | Not Reported               | Engineer:  | Not Reported         |
| Designee:    | Not Reported               | Usecodes:  | Domestic             |
| Driller:     | Not Reported               | Pumpinst:  | Not Reported         |
| Pidate:      | Not Reported               | Statute:   | Not Reported         |
| Statcode:    | Code OC - Undefined        |            |                      |
| Statdate:    | 11/22/2000 00:00:00        |            |                      |
| Npdate:      | Not Reported               | Wadate:    | Not Reported         |
| Trancode:    | Code OC - Undefined        |            |                      |
| Trandate:    | 11/22/2000 00:00:00        |            |                      |
| Sadate:      | Not Reported               | Sbudate:   | Not Reported         |
| Amdate:      | Not Reported               | Exdate:    | Not Reported         |
| Abrrdate:    | Not Reported               | Abcdate:   | Not Reported         |
| Abreq:       | N                          | Acreft:    | 0                    |
| Tperf:       | 0000                       | Bperf:     | 0000                 |
| Caseno:      | Not Reported               | Yield:     | 50                   |
| Depth:       | 35                         |            |                      |
| Levels:      | 17                         |            |                      |
| Elev:        | 0                          |            |                      |
| Acreirr:     | 0                          |            |                      |
| Comments:    | Not Reported               |            |                      |
| Meter:       | N                          | Wellxref:  | Not Reported         |
| Sb5cmp:      | Not Reported               | Sb5use:    | Not Reported         |
| Ident:       | 00000                      | Wcdate:    | Not Reported         |
| Pcdate:      | Not Reported               | Log exist: | N                    |
| Ctl:         | Not Reported               | Origin:    | Not Reported         |
| Qual:        | N                          | User1:     | AOT                  |
| Pyield:      | 0                          |            |                      |
| Pdepth:      | 0                          |            |                      |
| Pacref:      | 0                          | Filler:    | Not Reported         |
| App type:    | Not Reported               |            |                      |
| Well type:   | Exchange and Augmentation  |            |                      |
| Valid well:  | Y                          | Parcel:    | 0                    |
| Ex notice:   | Not Reported               | Wndate:    | Not Reported         |
| Utm x:       | 525789.1                   |            |                      |
| Utm y:       | 4467366.4                  |            |                      |
| Loc source:  | Spotted from section lines | Site id:   | CO10345219           |

# GEOCHECK® - PHYSICAL SETTING SOURCE MAP FINDINGS

Map ID  
 Direction  
 Distance  
 Elevation

Database      EDR ID Number

**AB111**  
**WNW**  
**1/2 - 1 Mile**  
**Higher**

**CO WELLS      CO10112279**

|              |                           |            |                      |
|--------------|---------------------------|------------|----------------------|
| Full name:   | MEDFORD CAROL L.          |            |                      |
| Address:     | Not Reported              |            |                      |
| Address2:    | Not Reported              |            |                      |
| City:        | GREELEY                   | State:     | CO                   |
| Zip1:        | 80634                     | Zip2:      | Not Reported         |
| Phone:       | Not Reported              |            |                      |
| Receipt:     | 0277255B                  |            |                      |
| Division:    | 1                         |            |                      |
| County:      | WELD                      |            |                      |
| Permitno:    | 148693                    |            |                      |
| Permitsuf:   | Not Reported              | Permitrpl: | A                    |
| Actdate:     | 06/29/1987 00:00:00       |            |                      |
| Actcode:     | Well permit issued        |            |                      |
| Water Dist:  | SAND HILLS                | Basin:     | 00                   |
| Mgmt Dist:   | 00                        | Prin Mer:  | Sixth                |
| Range num:   | 0650W                     | Township:  | 050N                 |
| Section num: | 30                        | Seca:      | Not Reported         |
| Qtr160:      | NW                        | Qtr40:     | NE                   |
| Qtr10:       | Not Reported              | Coordsns:  | 0000                 |
| Coordsew:    | 0000                      | Aquifer1:  | ALL UNNAMED AQUIFERS |
| Aquifer2:    | Not Reported              | Subdiv:    | VALLEY VIEW          |
| Lot:         | 7                         | Block num: | 4                    |
| Filing:      | Not Reported              | Engineer:  | Not Reported         |
| Designee:    | REPLACE LR                | Usecodes:  | Domestic             |
| Driller:     | 857                       | Pumpinst:  | Not Reported         |
| Pidate:      | Not Reported              | Statute:   | Not Reported         |
| Statcode:    | Not Reported              |            |                      |
| Statdate:    | Not Reported              |            |                      |
| Npdate:      | 07/24/1987 00:00:00       | Wadate:    | Not Reported         |
| Trancode:    | Well permit issued        |            |                      |
| Trandate:    | 07/28/1987 00:00:00       |            |                      |
| Sadate:      | Not Reported              | Sbudate:   | Not Reported         |
| Amdate:      | Not Reported              | Exdate:    | Not Reported         |
| Abrrdate:    | Not Reported              | Abcodate:  | Not Reported         |
| Abreq:       | N                         | Acreft:    | 0                    |
| Tperf:       | 0000                      | Bperf:     | 0000                 |
| Caseno:      | Not Reported              | Yield:     | 0                    |
| Depth:       | 0                         |            |                      |
| Levels:      | 0                         |            |                      |
| Elev:        | 0                         |            |                      |
| Acreirr:     | 0                         |            |                      |
| Comments:    | Not Reported              |            |                      |
| Meter:       | N                         | Wellxref:  | Not Reported         |
| Sb5cmp:      | Not Reported              | Sb5use:    | Not Reported         |
| Ident:       | 00000                     | Wcdate:    | Not Reported         |
| Pcdate:      | Not Reported              | Log exist: | N                    |
| Ctl:         | Not Reported              | Origin:    | Not Reported         |
| Qual:        | N                         | User1:     | Not Reported         |
| Pyield:      | 0                         |            |                      |
| Pdepth:      | 0                         |            |                      |
| Pacref:      | 0                         | Filler:    | Not Reported         |
| App type:    | Not Reported              |            |                      |
| Well type:   | Exchange and Augmentation |            |                      |

## GEOCHECK® - PHYSICAL SETTING SOURCE MAP FINDINGS

|             |                       |          |              |
|-------------|-----------------------|----------|--------------|
| Valid well: | N                     | Parcel:  | 0            |
| Ex notice:  | Not Reported          | Wndate:  | Not Reported |
| Utm x:      | 524733.3              |          |              |
| Utm y:      | 4469491               |          |              |
| Loc source: | Spotted from quarters | Site id: | CO10112279   |

**AB112  
WNW  
1/2 - 1 Mile  
Higher**

**CO WELLS    CO10112278**

|              |                     |            |                      |
|--------------|---------------------|------------|----------------------|
| Full name:   | MEDFORD CAROL L.    |            |                      |
| Address:     | Not Reported        |            |                      |
| Address2:    | Not Reported        |            |                      |
| City:        | GREELEY             | State:     | CO                   |
| Zip1:        | 80634               | Zip2:      | Not Reported         |
| Phone:       | Not Reported        |            |                      |
| Receipt:     | 0277255A            |            |                      |
| Division:    | 1                   |            |                      |
| County:      | WELD                |            |                      |
| Permitno:    | 148693              |            |                      |
| Permitsuf:   | Not Reported        | Permitrpl: | Not Reported         |
| Actdate:     | 06/29/1987 00:00:00 |            |                      |
| Actcode:     | Well permit issued  |            |                      |
| Water Dist:  | SAND HILLS          | Basin:     | 00                   |
| Mgmt Dist:   | 00                  | Prin Mer:  | Sixth                |
| Range num:   | 0650W               | Township:  | 050N                 |
| Section num: | 30                  | Seca:      | Not Reported         |
| Qtr160:      | NW                  | Qtr40:     | NE                   |
| Qtr10:       | Not Reported        | Coordsns:  | 0000                 |
| Coordsew:    | 0000                | Aquifer1:  | ALL UNNAMED AQUIFERS |
| Aquifer2:    | Not Reported        | Subdiv:    | VALEY VIEW           |
| Lot:         | 7                   | Block num: | 4                    |
| Filing:      | Not Reported        | Engineer:  | Not Reported         |
| Designee:    | Not Reported        | Usecodes:  | Domestic             |
| Driller:     | LR                  | Pumpinst:  | Not Reported         |
| Pidate:      | Not Reported        | Statute:   | Not Reported         |
| Statcode:    | Not Reported        |            |                      |
| Statdate:    | Not Reported        |            |                      |
| Npdate:      | 07/24/1987 00:00:00 | Wadate:    | Not Reported         |
| Trancode:    | Well permit issued  |            |                      |
| Trandate:    | 07/28/1987 00:00:00 |            |                      |
| Sadate:      | Not Reported        | Sbudate:   | Not Reported         |
| Amdate:      | Not Reported        | Exdate:    | Not Reported         |
| Abrrdate:    | Not Reported        | Abcodate:  | Not Reported         |
| Abreq:       | N                   | Acreft:    | 0                    |
| Tperf:       | 0000                | Bperf:     | 0000                 |
| Caseno:      | Not Reported        | Yield:     | 0                    |
| Depth:       | 0                   |            |                      |
| Levels:      | 0                   |            |                      |
| Elev:        | 0                   |            |                      |
| Acreirr:     | 0                   |            |                      |
| Comments:    | Not Reported        |            |                      |
| Meter:       | N                   | Wellxref:  | Not Reported         |
| Sb5cmp:      | Not Reported        | Sb5use:    | Not Reported         |
| Ident:       | 00000               | Wcdate:    | Not Reported         |

## GEOCHECK® - PHYSICAL SETTING SOURCE MAP FINDINGS

|             |                           |            |              |
|-------------|---------------------------|------------|--------------|
| Pcdate:     | Not Reported              | Log exist: | N            |
| Ctl:        | Not Reported              | Origin:    | Not Reported |
| Qual:       | N                         | User1:     | Not Reported |
| Pyield:     | 0                         |            |              |
| Pdepth:     | 0                         |            |              |
| Pacref:     | 0                         | Filler:    | Not Reported |
| App type:   | Not Reported              |            |              |
| Well type:  | Exchange and Augmentation |            |              |
| Valid well: | N                         | Parcel:    | 0            |
| Ex notice:  | Not Reported              | Wndate:    | Not Reported |
| Utm x:      | 524733.3                  |            |              |
| Utm y:      | 4469491                   |            |              |
| Loc source: | Spotted from quarters     | Site id:   | CO10112278   |

**AB113  
WNW  
1/2 - 1 Mile  
Higher**

**CO WELLS    CO10344881**

|              |                     |            |                      |
|--------------|---------------------|------------|----------------------|
| Full name:   | LARSON FRED         |            |                      |
| Address:     | RT 3 BOX 472        |            |                      |
| Address2:    | Not Reported        |            |                      |
| City:        | GREELEY             | State:     | CO                   |
| Zip1:        | 80631               | Zip2:      | Not Reported         |
| Phone:       | Not Reported        |            |                      |
| Receipt:     | 9063400             |            |                      |
| Division:    | 1                   |            |                      |
| County:      | WELD                |            |                      |
| Permitno:    | 28629               |            |                      |
| Permitsuf:   | Not Reported        | Permitrpl: | Not Reported         |
| Actdate:     | Not Reported        |            |                      |
| Actcode:     | Not Reported        |            |                      |
| Water Dist:  | SAND HILLS          | Basin:     | 00                   |
| Mgmt Dist:   | 00                  | Prin Mer:  | Sixth                |
| Range num:   | 0650W               | Township:  | 050N                 |
| Section num: | 30                  | Seca:      | Not Reported         |
| Qtr160:      | NW                  | Qtr40:     | NE                   |
| Qtr10:       | Not Reported        | Coordsns:  | 0000                 |
| Coordsew:    | 0000                | Aquifer1:  | ALL UNNAMED AQUIFERS |
| Aquifer2:    | Not Reported        | Subdiv:    | Not Reported         |
| Lot:         | Not Reported        | Block num: | Not Reported         |
| Filing:      | Not Reported        | Engineer:  | Not Reported         |
| Designee:    | Not Reported        | Usecodes:  | Domestic             |
| Driller:     | Not Reported        | Pumpinst:  | Not Reported         |
| Pidate:      | Not Reported        | Statute:   | Not Reported         |
| Statcode:    | Not Reported        |            |                      |
| Statdate:    | Not Reported        |            |                      |
| Npdate:      | Not Reported        | Wadate:    | Not Reported         |
| Trancode:    | Not Reported        |            |                      |
| Trandate:    | Not Reported        |            |                      |
| Sadate:      | 09/06/1966 00:00:00 | Sbudate:   | Not Reported         |
| Amdate:      | Not Reported        | Exdate:    | Not Reported         |
| Abrrdate:    | Not Reported        | Abcodate:  | Not Reported         |

## GEOCHECK® - PHYSICAL SETTING SOURCE MAP FINDINGS

|             |                           |            |              |
|-------------|---------------------------|------------|--------------|
| Abreq:      | N                         | Acreft:    | 0            |
| Tperf:      | 0000                      | Bperf:     | 0000         |
| Caseno:     | Not Reported              | Yield:     | 0            |
| Depth:      | 70                        |            |              |
| Levels:     | 0                         |            |              |
| Elev:       | 0                         |            |              |
| Acreirr:    | 0                         |            |              |
| Comments:   | Not Reported              |            |              |
| Meter:      | N                         | Wellxref:  | Not Reported |
| Sb5cmp:     | Not Reported              | Sb5use:    | Not Reported |
| Ident:      | 00000                     | Wcdate:    | Not Reported |
| Pcdate:     | Not Reported              | Log exist: | N            |
| Ctl:        | Not Reported              | Origin:    | Not Reported |
| Qual:       | N                         | User1:     | Not Reported |
| Pyield:     | 0                         |            |              |
| Pdepth:     | 0                         |            |              |
| Pacraft:    | 0                         | Filler:    | Not Reported |
| App type:   | Not Reported              |            |              |
| Well type:  | Exchange and Augmentation |            |              |
| Valid well: | Y                         | Parcel:    | 0            |
| Ex notice:  | Not Reported              | Wndate:    | Not Reported |
| Utm x:      | 524733.3                  |            |              |
| Utm y:      | 4469491                   |            |              |
| Loc source: | Spotted from quarters     | Site id:   | CO10344881   |

**AB114  
WNW  
1/2 - 1 Mile  
Higher**

**CO WELLS      CO10344868**

|              |                 |            |                      |
|--------------|-----------------|------------|----------------------|
| Full name:   | ALBERT WARREN G |            |                      |
| Address:     | PO BOX 511      |            |                      |
| Address2:    | Not Reported    |            |                      |
| City:        | GREELEY         | State:     | CO                   |
| Zip1:        | 80631           | Zip2:      | Not Reported         |
| Phone:       | Not Reported    |            |                      |
| Receipt:     | 9063387         |            |                      |
| Division:    | 1               |            |                      |
| County:      | WELD            |            |                      |
| Permitno:    | 28535           |            |                      |
| Permitsuf:   | Not Reported    | Permitrpl: | Not Reported         |
| Actdate:     | Not Reported    |            |                      |
| Actcode:     | Not Reported    |            |                      |
| Water Dist:  | SAND HILLS      | Basin:     | 00                   |
| Mgmt Dist:   | 00              | Prin Mer:  | Sixth                |
| Range num:   | 0650W           | Township:  | 050N                 |
| Section num: | 30              | Seca:      | Not Reported         |
| Qtr160:      | NW              | Qtr40:     | NE                   |
| Qtr10:       | Not Reported    | Coordsns:  | 0000                 |
| Coordsew:    | 0000            | Aquifer1:  | ALL UNNAMED AQUIFERS |
| Aquifer2:    | Not Reported    | Subdiv:    | Not Reported         |
| Lot:         | Not Reported    | Block num: | Not Reported         |
| Filing:      | Not Reported    | Engineer:  | Not Reported         |
| Designee:    | Not Reported    | Usecodes:  | Domestic             |
| Driller:     | Not Reported    | Pumpinst:  | Not Reported         |
| Pidate:      | Not Reported    | Statute:   | Not Reported         |
| Statcode:    | Not Reported    |            |                      |
| Statdate:    | Not Reported    |            |                      |
| Npdate:      | Not Reported    | Wadate:    | Not Reported         |
| Trancode:    | Not Reported    |            |                      |
| Trandate:    | Not Reported    |            |                      |

## GEOCHECK® - PHYSICAL SETTING SOURCE MAP FINDINGS

|             |                           |            |              |
|-------------|---------------------------|------------|--------------|
| Sadate:     | 08/24/1966 00:00:00       | Sbudate:   | Not Reported |
| Amdate:     | Not Reported              | Exdate:    | Not Reported |
| Abrrdate:   | Not Reported              | Abcodate:  | Not Reported |
| Abreq:      | N                         | Acreft:    | 0            |
| Tperf:      | 0000                      | Bperf:     | 0000         |
| Caseno:     | Not Reported              | Yield:     | 20           |
| Depth:      | 40                        |            |              |
| Levels:     | 17                        |            |              |
| Elev:       | 0                         |            |              |
| Acreirr:    | 0                         |            |              |
| Comments:   | Not Reported              |            |              |
| Meter:      | N                         | Wellxref:  | Not Reported |
| Sb5cmp:     | Not Reported              | Sb5use:    | Not Reported |
| Ident:      | 00000                     | Wcdate:    | Not Reported |
| Pcdate:     | Not Reported              | Log exist: | N            |
| Ctl:        | Not Reported              | Origin:    | Not Reported |
| Qual:       | N                         | User1:     | Not Reported |
| Pyield:     | 0                         |            |              |
| Pdepth:     | 0                         |            |              |
| Pacref:     | 0                         | Filler:    | Not Reported |
| App type:   | Not Reported              |            |              |
| Well type:  | Exchange and Augmentation |            |              |
| Valid well: | Y                         | Parcel:    | 0            |
| Ex notice:  | Not Reported              | Wndate:    | Not Reported |
| Utm x:      | 524733.3                  |            |              |
| Utm y:      | 4469491                   |            |              |
| Loc source: | Spotted from quarters     | Site id:   | CO10344868   |

**AB115  
WNW  
1/2 - 1 Mile  
Higher**

**CO WELLS    CO10344465**

|              |              |            |                      |
|--------------|--------------|------------|----------------------|
| Full name:   | GEORGE JOHN  |            |                      |
| Address:     | PO BOX 381   |            |                      |
| Address2:    | Not Reported |            |                      |
| City:        | EVANS        | State:     | CO                   |
| Zip1:        | 80620        | Zip2:      | Not Reported         |
| Phone:       | Not Reported |            |                      |
| Receipt:     | 9062939      |            |                      |
| Division:    | 1            |            |                      |
| County:      | WELD         |            |                      |
| Permitno:    | 22682        |            |                      |
| Permitsuf:   | Not Reported | Permitrpl: | Not Reported         |
| Actdate:     | Not Reported |            |                      |
| Actcode:     | Not Reported |            |                      |
| Water Dist:  | SAND HILLS   | Basin:     | 00                   |
| Mgmt Dist:   | 00           | Prin Mer:  | Sixth                |
| Range num:   | 0650W        | Township:  | 050N                 |
| Section num: | 30           | Seca:      | Not Reported         |
| Qtr160:      | NW           | Qtr40:     | NE                   |
| Qtr10:       | Not Reported | Coordsns:  | 0000                 |
| Coordsew:    | 0000         | Aquifer1:  | ALL UNNAMED AQUIFERS |
| Aquifer2:    | Not Reported | Subdiv:    | Not Reported         |
| Lot:         | Not Reported | Block num: | Not Reported         |

## GEOCHECK® - PHYSICAL SETTING SOURCE MAP FINDINGS

|             |                           |            |              |
|-------------|---------------------------|------------|--------------|
| Filing:     | Not Reported              | Engineer:  | Not Reported |
| Designee:   | Not Reported              | Usecodes:  | Domestic     |
| Driller:    | Not Reported              | Pumpinst:  | Not Reported |
| Pidate:     | Not Reported              | Statute:   | Not Reported |
| Statcode:   | Not Reported              |            |              |
| Statdate:   | Not Reported              |            |              |
| Npdate:     | Not Reported              | Wadate:    | Not Reported |
| Trancode:   | Not Reported              |            |              |
| Trandate:   | Not Reported              |            |              |
| Sadate:     | 01/21/1965 00:00:00       | Sbudate:   | Not Reported |
| Amdate:     | Not Reported              | Exdate:    | Not Reported |
| Abrrdate:   | Not Reported              | Abcodate:  | Not Reported |
| Abreq:      | N                         | Acreft:    | 0            |
| Tperf:      | 0000                      | Bperf:     | 0000         |
| Caseno:     | Not Reported              | Yield:     | 0            |
| Depth:      | 38                        |            |              |
| Levels:     | 0                         |            |              |
| Elev:       | 0                         |            |              |
| Acreirr:    | 0                         |            |              |
| Comments:   | Not Reported              |            |              |
| Meter:      | N                         | Wellxref:  | Not Reported |
| Sb5cmp:     | Not Reported              | Sb5use:    | Not Reported |
| Ident:      | 00000                     | Wcdate:    | Not Reported |
| Pcdate:     | Not Reported              | Log exist: | N            |
| Ctl:        | Not Reported              | Origin:    | Not Reported |
| Qual:       | N                         | User1:     | Not Reported |
| Pyield:     | 0                         |            |              |
| Pdepth:     | 0                         |            |              |
| Pacraft:    | 0                         | Filler:    | Not Reported |
| App type:   | Not Reported              |            |              |
| Well type:  | Exchange and Augmentation |            |              |
| Valid well: | Y                         | Parcel:    | 0            |
| Ex notice:  | Not Reported              | Wndate:    | Not Reported |
| Utm x:      | 524733.3                  |            |              |
| Utm y:      | 4469491                   |            |              |
| Loc source: | Spotted from quarters     | Site id:   | CO10344465   |

**AC116**  
**NE**  
**1/2 - 1 Mile**  
**Lower**

**CO WELLS    CO10148292**

|             |                     |            |              |
|-------------|---------------------|------------|--------------|
| Full name:  | HENNING WARREN      |            |              |
| Address:    | 3602 TRINIDAD ST    |            |              |
| Address2:   | Not Reported        |            |              |
| City:       | EVANS               | State:     | CO           |
| Zip1:       | 80620               | Zip2:      | Not Reported |
| Phone:      | 3033301274          |            |              |
| Receipt:    | 0349215A            |            |              |
| Division:   | 1                   |            |              |
| County:     | WELD                |            |              |
| Permitno:   | 170076              |            |              |
| Permitsuf:  | Not Reported        | Permitrpl: | Not Reported |
| Actdate:    | 02/16/1993 00:00:00 |            |              |
| Actcode:    | Well permit issued  |            |              |
| Water Dist: | SAND HILLS          | Basin:     | 00           |

## GEOCHECK® - PHYSICAL SETTING SOURCE MAP FINDINGS

|              |   |            |                      |
|--------------|---|------------|----------------------|
| Mgmt Dist:   | 00  | Prin Mer:  | Sixth                |
| Range num:   | 0650W                                     | Township:  | 050N                 |
| Section num: | 20  | Seca:      | Not Reported         |
| Qtr160:      | SE  | Qtr40:     | SW                   |
| Qtr10:       | Not Reported                              | Coordsns:  | 0650S                |
| Coordsew:    | 1350E                                     | Aquifer1:  | ALL UNNAMED AQUIFERS |
| Aquifer2:    | Not Reported                              | Subdiv:    | Not Reported         |
| Lot:         | 41  | Block num: | Not Reported         |
| Filing:      | Not Reported                              | Engineer:  | JWB                  |
| Designee:    | Not Reported                              | Usecodes:  | Livestock            |
| Driller:     | LR  | Pumpinst:  | Not Reported         |
| Pidate:      | Not Reported                              | Statute:   | 6023                 |
| Statcode:    | Application for permit resubmitted to DWR |            |                      |
| Statdate:    | 04/15/1993 00:00:00                       |            |                      |
| Npdate:      | 05/20/1993 00:00:00                       | Wadate:    | Not Reported         |
| Trancode:    | Well permit issued                        |            |                      |
| Trandate:    | 05/20/1993 00:00:00                       |            |                      |
| Sadate:      | 04/01/1938 00:00:00                       | Sbudate:   | Not Reported         |
| Amdate:      | Not Reported                              | Exdate:    | Not Reported         |
| Abrrdate:    | Not Reported                              | Abcodate:  | Not Reported         |
| Abreq:       | N   | Acreft:    | 1                    |
| Tperf:       | 0000                                      | Bperf:     | 0000                 |
| Caseno:      | Not Reported                              | Yield:     | 15                   |
| Depth:       | 20  |            |                      |
| Levels:      | 0   |            |                      |
| Elev:        | 0   |            |                      |
| Acreirr:     | 0   |            |                      |
| Comments:    | Not Reported                              |            |                      |
| Meter:       | N   | Wellxref:  | 170076 A             |
| Sb5cmp:      | Not Reported                              | Sb5use:    | Not Reported         |
| Ident:       | 00000                                     | Wcdate:    | Not Reported         |
| Pcdate:      | Not Reported                              | Log exist: | N                    |
| Ctl:         | Not Reported                              | Origin:    | Not Reported         |
| Qual:        | N   | User1:     | LMD                  |
| Pyield:      | 0   |            |                      |
| Pdepth:      | 0   |            |                      |
| Pacref:      | 0   | Filler:    | Not Reported         |
| App type:    | Not Reported                              |            |                      |
| Well type:   | Exchange and Augmentation                 |            |                      |
| Valid well:  | Y   | Parcel:    | 0                    |
| Ex notice:   | Not Reported                              | Wndate:    | Not Reported         |
| Utm x:       | 526933.1                                  |            |                      |
| Utm y:       | 4469886.5                                 |            |                      |
| Loc source:  | Spotted from section lines                | Site id:   | CO10148292           |

**AC117  
NE  
1/2 - 1 Mile  
Lower**

**CO WELLS      CO10148293**

Full name:            HENNING WARREN  
Address:              3602 TRINIDAD ST  
Address2:             Not Reported



## GEOCHECK® - PHYSICAL SETTING SOURCE MAP FINDINGS

|              |   |            |                         |
|--------------|---|------------|-------------------------|
| City:        | EVANS   | State:     | CO                      |
| Zip1:        | 80620   | Zip2:      | Not Reported            |
| Phone:       | 3033301274  |            |                         |
| Receipt:     | 0349215B  |            |                         |
| Division:    | 1   |            |                         |
| County:      | WELD  |            |                         |
| Permitno:    | 170076  |            |                         |
| Permitsuf:   | Not Reported  | Permitrpl: | A                       |
| Actdate:     | 02/16/1993 00:00:00   |            |                         |
| Actcode:     | Well permit issued  |            |                         |
| Water Dist:  | SAND HILLS  | Basin:     | 00                      |
| Mgmt Dist:   | 00  | Prin Mer:  | Sixth                   |
| Range num:   | 0650W   | Township:  | 050N                    |
| Section num: | 20  | Seca:      | Not Reported            |
| Qtr160:      | SE  | Qtr40:     | SW                      |
| Qtr10:       | Not Reported  | Coordsns:  | 0680S                   |
| Coordsew:    | 1350E   | Aquifer1:  | ALL UNNAMED AQUIFERS    |
| Aquifer2:    | Not Reported  | Subdiv:    | ST LOUIS WESTERN COLONY |
| Lot:         | 41  | Block num: | Not Reported            |
| Filing:      | Not Reported  | Engineer:  | JWB                     |
| Designee:    | REPLACES LR   | Usecodes:  | Livestock               |
| Driller:     | 857   | Pumpinst:  | Not Reported            |
| Pidate:      | Not Reported  | Statute:   | 6023                    |
| Statcode:    | Application for permit resubmitted to DWR                                   |            |                         |
| Statdate:    | 04/15/1993 00:00:00   |            |                         |
| Npdate:      | 05/20/1993 00:00:00   | Wadate:    | Not Reported            |
| Trancode:    | A portion of the file was updated with general review and update of records |            |                         |
| Trandate:    | 05/19/1994 00:00:00   |            |                         |
| Sadate:      | Not Reported  | Sbudate:   | Not Reported            |
| Amdate:      | Not Reported  | Exdate:    | 05/20/1995 00:00:00     |
| Abrrdate:    | Not Reported  | Abcdate:   | Not Reported            |
| Abreq:       | Y   | Acreft:    | 0                       |
| Tperf:       | 0000  | Bperf:     | 0000                    |
| Caseno:      | Not Reported  | Yield:     | 0                       |
| Depth:       | 0   |            |                         |
| Levels:      | 0   |            |                         |
| Elev:        | 0   |            |                         |
| Acreirr:     | 0   |            |                         |
| Comments:    | Not Reported  |            |                         |
| Meter:       | N   | Wellxref:  | 170076                  |
| Sb5cmp:      | Not Reported  | Sb5use:    | Not Reported            |
| Ident:       | 00000   | Wcdate:    | Not Reported            |
| Pcdate:      | Not Reported  | Log exist: | N                       |
| Ctl:         | Not Reported  | Origin:    | Not Reported            |
| Qual:        | N   | User1:     | JAC                     |
| Pyield:      | 15  |            |                         |
| Pdepth:      | 30  |            |                         |
| Pacref:      | 1   | Filler:    | Not Reported            |
| App type:    | Not Reported  |            |                         |
| Well type:   | Exchange and Augmentation   |            |                         |
| Valid well:  | N   | Parcel:    | 0                       |
| Ex notice:   | Not Reported  | Wndate:    | Not Reported            |
| Utm x:       | 526933.1  |            |                         |
| Utm y:       | 4469895.5   |            |                         |
| Loc source:  | Spotted from section lines  | Site id:   | CO10148293              |

# GEOCHECK® - PHYSICAL SETTING SOURCE MAP FINDINGS

Map ID  
 Direction  
 Distance  
 Elevation

Database      EDR ID Number

**AD118**  
**SW**  
**1/2 - 1 Mile**  
**Lower**

**CO WELLS      CO10269668**

|              |                     |            |                      |
|--------------|---------------------|------------|----------------------|
| Full name:   | TRIMBLE HUGH        |            |                      |
| Address:     | ROUTE 3             |            |                      |
| Address2:    | Not Reported        |            |                      |
| City:        | GREELEY             | State:     | CO                   |
| Zip1:        | 80631               | Zip2:      | Not Reported         |
| Phone:       | Not Reported        |            |                      |
| Receipt:     | 0902602             |            |                      |
| Division:    | 1                   |            |                      |
| County:      | WELD                |            |                      |
| Permitno:    | 32069               |            |                      |
| Permitsuf:   | Not Reported        | Permitrpl: | Not Reported         |
| Actdate:     | 09/13/1967 00:00:00 |            |                      |
| Actcode:     | Well permit issued  |            |                      |
| Water Dist:  | 00                  | Basin:     | 00                   |
| Mgmt Dist:   | 00                  | Prin Mer:  | Sixth                |
| Range num:   | 0650W               | Township:  | 050N                 |
| Section num: | 31                  | Seca:      | Not Reported         |
| Qtr160:      | NW                  | Qtr40:     | NE                   |
| Qtr10:       | Not Reported        | Coordsns:  | 0000                 |
| Coordsew:    | 0000                | Aquifer1:  | ALL UNNAMED AQUIFERS |
| Aquifer2:    | Not Reported        | Subdiv:    | Not Reported         |
| Lot:         | Not Reported        | Block num: | Not Reported         |
| Filing:      | Not Reported        | Engineer:  | Not Reported         |
| Designee:    | Not Reported        | Usecodes:  | Domestic             |
| Driller:     | 73                  | Pumpinst:  | Not Reported         |
| Pidate:      | Not Reported        | Statute:   | Not Reported         |
| Statcode:    | Not Reported        |            |                      |
| Statdate:    | Not Reported        |            |                      |
| Npdate:      | 07/15/1968 00:00:00 | Wadate:    | Not Reported         |
| Trancode:    | Code YY - Undefined |            |                      |
| Trandate:    | 12/23/1999 00:00:00 |            |                      |
| Sadate:      | Not Reported        | Sbudate:   | Not Reported         |
| Amdate:      | Not Reported        | Exdate:    | Not Reported         |
| Abrrdate:    | Not Reported        | Abcodate:  | Not Reported         |
| Abreq:       | N                   | Acreft:    | 0                    |
| Tperf:       | 0000                | Bperf:     | 0000                 |
| Caseno:      | Not Reported        | Yield:     | 0                    |
| Depth:       | 0                   |            |                      |
| Levels:      | 0                   |            |                      |
| Elev:        | 0                   |            |                      |
| Acreirr:     | 0                   |            |                      |
| Comments:    | Not Reported        |            |                      |
| Meter:       | N                   | Wellxref:  | Not Reported         |
| Sb5cmp:      | Not Reported        | Sb5use:    | Not Reported         |
| Ident:       | 00000               | Wcdate:    | Not Reported         |
| Pcdate:      | Not Reported        | Log exist: | N                    |
| Ctl:         | Not Reported        | Origin:    | Not Reported         |
| Qual:        | N                   | User1:     | CS1                  |
| Pyield:      | 25                  |            |                      |
| Pdepth:      | 25                  |            |                      |
| Pacref:      | 0                   | Filler:    | Not Reported         |
| App type:    | Not Reported        |            |                      |
| Well type:   | Not Reported        |            |                      |

## GEOCHECK® - PHYSICAL SETTING SOURCE MAP FINDINGS

|             |                       |          |              |
|-------------|-----------------------|----------|--------------|
| Valid well: | N                     | Parcel:  | 0            |
| Ex notice:  | Not Reported          | Wndate:  | Not Reported |
| Utm x:      | 524752.3              |          |              |
| Utm y:      | 4467882.5             |          |              |
| Loc source: | Spotted from quarters | Site id: | CO10269668   |

**AD119  
SW  
1/2 - 1 Mile  
Lower**

**CO WELLS    CO10345081**

|              |                     |            |                      |
|--------------|---------------------|------------|----------------------|
| Full name:   | TRIMBLE HUGH        |            |                      |
| Address:     | RT 3                |            |                      |
| Address2:    | Not Reported        |            |                      |
| City:        | GREELEY             | State:     | CO                   |
| Zip1:        | 80631               | Zip2:      | Not Reported         |
| Phone:       | Not Reported        |            |                      |
| Receipt:     | 9063600             |            |                      |
| Division:    | 1                   |            |                      |
| County:      | WELD                |            |                      |
| Permitno:    | 32068               |            |                      |
| Permitsuf:   | F                   | Permitrpl: | Not Reported         |
| Actdate:     | Not Reported        |            |                      |
| Actcode:     | Not Reported        |            |                      |
| Water Dist:  | SAND HILLS          | Basin:     | 00                   |
| Mgmt Dist:   | 00                  | Prin Mer:  | Sixth                |
| Range num:   | 0650W               | Township:  | 050N                 |
| Section num: | 31                  | Seca:      | Not Reported         |
| Qtr160:      | NW                  | Qtr40:     | NE                   |
| Qtr10:       | Not Reported        | Coordsns:  | 0000                 |
| Coordsew:    | 0000                | Aquifer1:  | ALL UNNAMED AQUIFERS |
| Aquifer2:    | Not Reported        | Subdiv:    | Not Reported         |
| Lot:         | Not Reported        | Block num: | Not Reported         |
| Filing:      | Not Reported        | Engineer:  | Not Reported         |
| Designee:    | Not Reported        | Usecodes:  | Domestic             |
| Driller:     | Not Reported        | Pumpinst:  | Not Reported         |
| Pidate:      | Not Reported        | Statute:   | Not Reported         |
| Statcode:    | Not Reported        |            |                      |
| Statdate:    | Not Reported        |            |                      |
| Npdate:      | Not Reported        | Wadate:    | Not Reported         |
| Trancode:    | Not Reported        |            |                      |
| Trandate:    | 04/04/1991 00:00:00 |            |                      |
| Sadate:      | 09/20/1967 00:00:00 | Sbudate:   | Not Reported         |
| Amdate:      | Not Reported        | Exdate:    | Not Reported         |
| Abrrdate:    | Not Reported        | Abcodate:  | Not Reported         |
| Abreq:       | N                   | Acreft:    | 0                    |
| Tperf:       | 0000                | Bperf:     | 0000                 |
| Caseno:      | Not Reported        | Yield:     | 25                   |
| Depth:       | 22                  |            |                      |
| Levels:      | 6                   |            |                      |
| Elev:        | 0                   |            |                      |
| Acreirr:     | 0                   |            |                      |
| Comments:    | Not Reported        |            |                      |
| Meter:       | N                   | Wellxref:  | Not Reported         |
| Sb5cmp:      | Not Reported        | Sb5use:    | Not Reported         |
| Ident:       | 00000               | Wcdate:    | Not Reported         |

## GEOCHECK® - PHYSICAL SETTING SOURCE MAP FINDINGS

|             |                           |            |              |
|-------------|---------------------------|------------|--------------|
| Pcdate:     | Not Reported              | Log exist: | N            |
| Ctl:        | Not Reported              | Origin:    | Not Reported |
| Qual:       | N                         | User1:     | Not Reported |
| Pyield:     | 0                         |            |              |
| Pdepth:     | 0                         |            |              |
| Pacref:     | 0                         | Filler:    | Not Reported |
| App type:   | Not Reported              |            |              |
| Well type:  | Exchange and Augmentation |            |              |
| Valid well: | Y                         | Parcel:    | 0            |
| Ex notice:  | Not Reported              | Wndate:    | Not Reported |
| Utm x:      | 524752.3                  |            |              |
| Utm y:      | 4467882.5                 |            |              |
| Loc source: | Spotted from quarters     | Site id:   | CO10345081   |

**AD120  
SW  
1/2 - 1 Mile  
Lower**

**CO WELLS      CO10346107**

|              |                     |            |                      |
|--------------|---------------------|------------|----------------------|
| Full name:   | MOORE WALTER L      |            |                      |
| Address:     | RT 3 BOX 443C       |            |                      |
| Address2:    | Not Reported        |            |                      |
| City:        | GREELEY             | State:     | CO                   |
| Zip1:        | 80631               | Zip2:      | Not Reported         |
| Phone:       | Not Reported        |            |                      |
| Receipt:     | 9064630             |            |                      |
| Division:    | 1                   |            |                      |
| County:      | WELD                |            |                      |
| Permitno:    | 49355               |            |                      |
| Permitsuf:   | Not Reported        | Permitrpl: | Not Reported         |
| Actdate:     | Not Reported        |            |                      |
| Actcode:     | Not Reported        |            |                      |
| Water Dist:  | SAND HILLS          | Basin:     | 00                   |
| Mgmt Dist:   | 00                  | Prin Mer:  | Sixth                |
| Range num:   | 0650W               | Township:  | 050N                 |
| Section num: | 31                  | Seca:      | Not Reported         |
| Qtr160:      | NW                  | Qtr40:     | NE                   |
| Qtr10:       | Not Reported        | Coordsns:  | 0000                 |
| Coordsew:    | 0000                | Aquifer1:  | ALL UNNAMED AQUIFERS |
| Aquifer2:    | Not Reported        | Subdiv:    | Not Reported         |
| Lot:         | Not Reported        | Block num: | Not Reported         |
| Filing:      | Not Reported        | Engineer:  | Not Reported         |
| Designee:    | Not Reported        | Usecodes:  | Domestic             |
| Driller:     | Not Reported        | Pumpinst:  | Not Reported         |
| Pidate:      | Not Reported        | Statute:   | Not Reported         |
| Statcode:    | Not Reported        |            |                      |
| Statdate:    | Not Reported        |            |                      |
| Npdate:      | Not Reported        | Wadate:    | Not Reported         |
| Trancode:    | Not Reported        |            |                      |
| Trandate:    | Not Reported        |            |                      |
| Sadate:      | 10/16/1971 00:00:00 | Sbudate:   | Not Reported         |
| Amdate:      | Not Reported        | Exdate:    | Not Reported         |
| Abrrdate:    | Not Reported        | Abcodate:  | Not Reported         |

## GEOCHECK® - PHYSICAL SETTING SOURCE MAP FINDINGS

|             |                           |            |              |
|-------------|---------------------------|------------|--------------|
| Abreq:      | N                         | Acreft:    | 0            |
| Tperf:      | 0000                      | Bperf:     | 0000         |
| Caseno:     | Not Reported              | Yield:     | 15           |
| Depth:      | 19                        |            |              |
| Levels:     | 4                         |            |              |
| Elev:       | 0                         |            |              |
| Acreirr:    | 0                         |            |              |
| Comments:   | Not Reported              |            |              |
| Meter:      | N                         | Wellxref:  | Not Reported |
| Sb5cmp:     | Not Reported              | Sb5use:    | Not Reported |
| Ident:      | 00000                     | Wcdate:    | Not Reported |
| Pcdate:     | Not Reported              | Log exist: | N            |
| Ctl:        | Not Reported              | Origin:    | Not Reported |
| Qual:       | N                         | User1:     | Not Reported |
| Pyield:     | 0                         |            |              |
| Pdepth:     | 0                         |            |              |
| Pacraft:    | 0                         | Filler:    | Not Reported |
| App type:   | Not Reported              |            |              |
| Well type:  | Exchange and Augmentation |            |              |
| Valid well: | Y                         | Parcel:    | 0            |
| Ex notice:  | Not Reported              | Wndate:    | Not Reported |
| Utm x:      | 524752.3                  |            |              |
| Utm y:      | 4467882.5                 |            |              |
| Loc source: | Spotted from quarters     | Site id:   | CO10346107   |

**121  
ESE  
1/2 - 1 Mile  
Lower**

**CO WELLS    CO10224234**

|              |   |            |                      |
|--------------|---|------------|----------------------|
| Full name:   | ROTH WILLIAM L                            |            |                      |
| Address:     | 2210 FERN AVE                             |            |                      |
| Address2:    | Not Reported                              |            |                      |
| City:        | GREELEY                                   | State:     | CO                   |
| Zip1:        | 80631                                     | Zip2:      | Not Reported         |
| Phone:       | 9703525409                                |            |                      |
| Receipt:     | 0458378                                   |            |                      |
| Division:    | 1   |            |                      |
| County:      | WELD                                      |            |                      |
| Permitno:    | 225591                                    |            |                      |
| Permitsuf:   | Not Reported                              | Permitrpl: | Not Reported         |
| Actdate:     | 03/24/2000 00:00:00                       |            |                      |
| Actcode:     | Well permit issued                        |            |                      |
| Water Dist:  | SAND HILLS                                | Basin:     | 00                   |
| Mgmt Dist:   | 00  | Prin Mer:  | Sixth                |
| Range num:   | 0650W                                     | Township:  | 050N                 |
| Section num: | 32  | Seca:      | Not Reported         |
| Qtr160:      | NE  | Qtr40:     | NE                   |
| Qtr10:       | Not Reported                              | Coordsns:  | 0200N                |
| Coordsew:    | 0253E                                     | Aquifer1:  | ALL UNNAMED AQUIFERS |
| Aquifer2:    | Not Reported                              | Subdiv:    | Not Reported         |
| Lot:         | Not Reported                              | Block num: | Not Reported         |
| Filing:      | Not Reported                              | Engineer:  | JMW                  |
| Designee:    | Not Reported                              | Usecodes:  | Domestic             |
| Driller:     | 857                                       | Pumpinst:  | 857                  |
| Pidate:      | 01/03/2001 00:00:00                       | Statute:   | 6023                 |
| Statcode:    | Application for permit resubmitted to DWR |            |                      |
| Statdate:    | 04/14/2000 00:00:00                       |            |                      |
| Npdate:      | 05/10/2000 00:00:00                       | Wadate:    | 11/09/2000 00:00:00  |
| Trancode:    | Pump Installation Report received         |            |                      |
| Trandate:    | 01/11/2001 00:00:00                       |            |                      |

## GEOCHECK® - PHYSICAL SETTING SOURCE MAP FINDINGS

|             |                            |            |                     |
|-------------|----------------------------|------------|---------------------|
| Sadate:     | Not Reported               | Sbudate:   | Not Reported        |
| Amdate:     | Not Reported               | Exdate:    | 05/10/2002 00:00:00 |
| Abrrdate:   | Not Reported               | Abcodate:  | Not Reported        |
| Abreq:      | N                          | Acreft:    | 0                   |
| Tperf:      | 0032                       | Bperf:     | 0052                |
| Caseno:     | Not Reported               | Yield:     | 15                  |
| Depth:      | 52                         |            |                     |
| Levels:     | 3                          |            |                     |
| Elev:       | 0                          |            |                     |
| Acreirr:    | 0                          |            |                     |
| Comments:   | Not Reported               |            |                     |
| Meter:      | N                          | Wellxref:  | Not Reported        |
| Sb5cmp:     | Not Reported               | Sb5use:    | Not Reported        |
| Ident:      | 00000                      | Wcdate:    | 10/15/2000 00:00:00 |
| Pcdate:     | 12/01/2000 00:00:00        | Log exist: | N                   |
| Ctl:        | Not Reported               | Origin:    | Not Reported        |
| Qual:       | N                          | User1:     | NLH                 |
| Pyield:     | 0                          |            |                     |
| Pdepth:     | 0                          |            |                     |
| Pacref:     | 0                          | Filler:    | Not Reported        |
| App type:   | Not Reported               |            |                     |
| Well type:  | Not Reported               |            |                     |
| Valid well: | N                          | Parcel:    | 40                  |
| Ex notice:  | Not Reported               | Wndate:    | Not Reported        |
| Utm x:      | 527277.5                   |            |                     |
| Utm y:      | 4468034.9                  |            |                     |
| Loc source: | Spotted from section lines | Site id:   | CO10224234          |

**122  
SSE  
1/2 - 1 Mile  
Higher**

**CO WELLS    CO10340931**

|              |                               |            |                      |
|--------------|-------------------------------|------------|----------------------|
| Full name:   | GUSTAFSON DENNIS A & LORENA J |            |                      |
| Address:     | RT 1 BOX 184                  |            |                      |
| Address2:    | Not Reported                  |            |                      |
| City:        | LA SALLE                      | State:     | CO                   |
| Zip1:        | 80645                         | Zip2:      | Not Reported         |
| Phone:       | Not Reported                  |            |                      |
| Receipt:     | 9059428                       |            |                      |
| Division:    | 1                             |            |                      |
| County:      | WELD                          |            |                      |
| Permitno:    | 5846                          |            |                      |
| Permitsuf:   | F                             | Permitrpl: | Not Reported         |
| Actdate:     | Not Reported                  |            |                      |
| Actcode:     | Not Reported                  |            |                      |
| Water Dist:  | SAND HILLS                    | Basin:     | 00                   |
| Mgmt Dist:   | 00                            | Prin Mer:  | Sixth                |
| Range num:   | 0650W                         | Township:  | 050N                 |
| Section num: | 32                            | Seca:      | Not Reported         |
| Qtr160:      | NE                            | Qtr40:     | SW                   |
| Qtr10:       | Not Reported                  | Coordsns:  | 0000                 |
| Coordsew:    | 0000                          | Aquifer1:  | ALL UNNAMED AQUIFERS |
| Aquifer2:    | Not Reported                  | Subdiv:    | Not Reported         |
| Lot:         | Not Reported                  | Block num: | Not Reported         |

## GEOCHECK® - PHYSICAL SETTING SOURCE MAP FINDINGS

|             |                       |            |                 |
|-------------|-----------------------|------------|-----------------|
| Filing:     | Not Reported          | Engineer:  | Not Reported    |
| Designee:   | Not Reported          | Usecodes:  | Crop Irrigation |
| Driller:    | Not Reported          | Pumpinst:  | Not Reported    |
| Pidate:     | Not Reported          | Statute:   | Not Reported    |
| Statcode:   | Not Reported          |            |                 |
| Statdate:   | Not Reported          |            |                 |
| Npdate:     | Not Reported          | Wadate:    | Not Reported    |
| Trancode:   | Not Reported          |            |                 |
| Trandate:   | Not Reported          |            |                 |
| Sadate:     | 07/10/1964 00:00:00   | Sbudate:   | Not Reported    |
| Amdate:     | Not Reported          | Exdate:    | Not Reported    |
| Abrrdate:   | Not Reported          | Abcodate:  | Not Reported    |
| Abreq:      | N                     | Acreft:    | 0               |
| Tperf:      | 0000                  | Bperf:     | 0000            |
| Caseno:     | Not Reported          | Yield:     | 1000            |
| Depth:      | 64                    |            |                 |
| Levels:     | 17                    |            |                 |
| Elev:       | 0                     |            |                 |
| Acreirr:    | 0                     |            |                 |
| Comments:   | Not Reported          |            |                 |
| Meter:      | N                     | Wellxref:  | Not Reported    |
| Sb5cmp:     | Not Reported          | Sb5use:    | Not Reported    |
| Ident:      | 00000                 | Wcdate:    | Not Reported    |
| Pcdate:     | Not Reported          | Log exist: | N               |
| Ctl:        | Not Reported          | Origin:    | Not Reported    |
| Qual:       | N                     | User1:     | Not Reported    |
| Pyield:     | 0                     |            |                 |
| Pdepth:     | 0                     |            |                 |
| Pacraft:    | 0                     | Filler:    | Not Reported    |
| App type:   | Not Reported          |            |                 |
| Well type:  | N                     |            |                 |
| Valid well: | Y                     | Parcel:    | 0               |
| Ex notice:  | Not Reported          | Wndate:    | Not Reported    |
| Utm x:      | 526759.1              |            |                 |
| Utm y:      | 4467487.4             |            |                 |
| Loc source: | Spotted from quarters | Site id:   | CO10340931      |

**123  
North  
1/2 - 1 Mile  
Higher**

**CO WELLS      CO10269856**

|             |                     |            |              |
|-------------|---------------------|------------|--------------|
| Full name:  | DUNCAN LELA         |            |              |
| Address:    | 732 GOLDEN          |            |              |
| Address2:   | Not Reported        |            |              |
| City:       | EVANS               | State:     | CO           |
| Zip1:       | Not Reported        | Zip2:      | Not Reported |
| Phone:      | Not Reported        |            |              |
| Receipt:    | 0902798             |            |              |
| Division:   | 1                   |            |              |
| County:     | WELD                |            |              |
| Permitno:   | 33928               |            |              |
| Permitsuf:  | Not Reported        | Permitrpl: | Not Reported |
| Actdate:    | 05/24/1968 00:00:00 |            |              |
| Actcode:    | Expired well permit |            |              |
| Water Dist: | Not reported        | Basin:     | 00           |

## GEOCHECK® - PHYSICAL SETTING SOURCE MAP FINDINGS

|              |                       |            |                      |
|--------------|-----------------------|------------|----------------------|
| Mgmt Dist:   | 0                     | Prin Mer:  | Sixth                |
| Range num:   | 0650W                 | Township:  | 050N                 |
| Section num: | 20                    | Seca:      | Not Reported         |
| Qtr160:      | SW                    | Qtr40:     | NW                   |
| Qtr10:       | Not Reported          | Coordsns:  | 0000                 |
| Coordsew:    | 0000                  | Aquifer1:  | ALL UNNAMED AQUIFERS |
| Aquifer2:    | Not Reported          | Subdiv:    | EVANS                |
| Lot:         | 5-6                   | Block num: | 15                   |
| Filing:      | Not Reported          | Engineer:  | Not Reported         |
| Designee:    | Not Reported          | Usecodes:  | Domestic             |
| Driller:     | LIC                   | Pumpinst:  | Not Reported         |
| Pidate:      | Not Reported          | Statute:   | Not Reported         |
| Statcode:    | Not Reported          |            |                      |
| Statdate:    | Not Reported          |            |                      |
| Npdate:      | Not Reported          | Wadate:    | Not Reported         |
| Trancode:    | Code YY - Undefined   |            |                      |
| Trandate:    | 12/28/1999 00:00:00   |            |                      |
| Sadate:      | Not Reported          | Sbudate:   | Not Reported         |
| Amdate:      | Not Reported          | Exdate:    | Not Reported         |
| Abrrdate:    | Not Reported          | Abcodate:  | Not Reported         |
| Abreq:       | N                     | Acreft:    | 0                    |
| Tperf:       | 0000                  | Bperf:     | 0000                 |
| Caseno:      | Not Reported          | Yield:     | 0                    |
| Depth:       | 0                     |            |                      |
| Levels:      | 0                     |            |                      |
| Elev:        | 0                     |            |                      |
| Acreirr:     | 0                     |            |                      |
| Comments:    | Not Reported          |            |                      |
| Meter:       | N                     | Wellxref:  | Not Reported         |
| Sb5cmp:      | Not Reported          | Sb5use:    | Not Reported         |
| Ident:       | 00000                 | Wcdate:    | Not Reported         |
| Pcdate:      | Not Reported          | Log exist: | N                    |
| Ctl:         | Not Reported          | Origin:    | Not Reported         |
| Qual:        | N                     | User1:     | MH1                  |
| Pyield:      | 10                    |            |                      |
| Pdepth:      | 12                    |            |                      |
| Pacref:      | 0                     | Filler:    | Not Reported         |
| App type:    | Not Reported          |            |                      |
| Well type:   | Not Reported          |            |                      |
| Valid well:  | N                     | Parcel:    | 0                    |
| Ex notice:   | Not Reported          | Wndate:    | Not Reported         |
| Utm x:       | 525933.4              |            |                      |
| Utm y:       | 4470290.5             |            |                      |
| Loc source:  | Spotted from quarters | Site id:   | CO10269856           |

**AE124  
NE  
1/2 - 1 Mile  
Lower**

**CO WELLS    CO10027475**

Full name:            ELSRO INC  
Address:              114 37TH ST  
Address2:             Not Reported



## GEOCHECK® - PHYSICAL SETTING SOURCE MAP FINDINGS

|              |   |            |                      |
|--------------|---|------------|----------------------|
| City:        | EVANS   | State:     | CO                   |
| Zip1:        | 80620   | Zip2:      | Not Reported         |
| Phone:       | 9703304844  |            |                      |
| Receipt:     | 0026461   |            |                      |
| Division:    | 1   |            |                      |
| County:      | WELD  |            |                      |
| Permitno:    | 95388   |            |                      |
| Permitsuf:   | VE  | Permitrpl: | Not Reported         |
| Actdate:     | 09/13/1995 00:00:00                                     |            |                      |
| Actcode:     | Verbal approval granted to well construction contractor |            |                      |
| Water Dist:  | SAND HILLS  | Basin:     | 00                   |
| Mgmt Dist:   | 00  | Prin Mer:  | Sixth                |
| Range num:   | 0650W   | Township:  | 050N                 |
| Section num: | 29  | Seca:      | Not Reported         |
| Qtr160:      | NE  | Qtr40:     | NE                   |
| Qtr10:       | Not Reported  | Coordsns:  | 0150N                |
| Coordsew:    | 0350E   | Aquifer1:  | ALL UNNAMED AQUIFERS |
| Aquifer2:    | Not Reported  | Subdiv:    | Not Reported         |
| Lot:         | Not Reported  | Block num: | Not Reported         |
| Filing:      | Not Reported  | Engineer:  | Not Reported         |
| Designee:    | Not Reported  | Usecodes:  | Commercial           |
| Driller:     | 857   | Pumpinst:  | Not Reported         |
| Pidate:      | Not Reported  | Statute:   | Not Reported         |
| Statcode:    | Not Reported  |            |                      |
| Statdate:    | Not Reported  |            |                      |
| Npdate:      | 09/13/1995 00:00:00                                     | Wadate:    | Not Reported         |
| Trancode:    | Verbal approval granted to well construction contractor |            |                      |
| Trandate:    | 09/14/1995 00:00:00                                     |            |                      |
| Sadate:      | Not Reported  | Sbudate:   | Not Reported         |
| Amdate:      | Not Reported  | Exdate:    | Not Reported         |
| Abrrdate:    | Not Reported  | Abcdate:   | Not Reported         |
| Abreq:       | N   | Acreft:    | 0                    |
| Tperf:       | 0000  | Bperf:     | 0000                 |
| Caseno:      | Not Reported  | Yield:     | 0                    |
| Depth:       | 0   |            |                      |
| Levels:      | 0   |            |                      |
| Elev:        | 0   |            |                      |
| Acreirr:     | 0   |            |                      |
| Comments:    | Not Reported  |            |                      |
| Meter:       | N   | Wellxref:  | 149306               |
| Sb5cmp:      | Not Reported  | Sb5use:    | Not Reported         |
| Ident:       | 00000   | Wcdate:    | Not Reported         |
| Pcdate:      | Not Reported  | Log exist: | N                    |
| Ctl:         | Not Reported  | Origin:    | Not Reported         |
| Qual:        | N   | User1:     | SMJ                  |
| Pyield:      | 0   |            |                      |
| Pdepth:      | 0   |            |                      |
| Pacref:      | 0   | Filler:    | Not Reported         |
| App type:    | Not Reported  |            |                      |
| Well type:   | N   |            |                      |
| Valid well:  | N   | Parcel:    | 0                    |
| Ex notice:   | Not Reported  | Wndate:    | Not Reported         |
| Utm x:       | 527238.3  |            |                      |
| Utm y:       | 4469642.5   |            |                      |
| Loc source:  | Spotted from section lines                              | Site id:   | CO10027475           |

# GEOCHECK® - PHYSICAL SETTING SOURCE MAP FINDINGS

Map ID  
 Direction  
 Distance  
 Elevation

Database      EDR ID Number

**AE125**  
**NE**  
**1/2 - 1 Mile**  
**Lower**

**CO WELLS      CO10176915**

|              |                         |            |                      |
|--------------|-------------------------|------------|----------------------|
| Full name:   | SCHULTE INVESTMENTS INC |            |                      |
| Address:     | 114 37TH ST             |            |                      |
| Address2:    | Not Reported            |            |                      |
| City:        | EVANS                   | State:     | CO                   |
| Zip1:        | 80620                   | Zip2:      | Not Reported         |
| Phone:       | 9703304844              |            |                      |
| Receipt:     | 0390851                 |            |                      |
| Division:    | 1                       |            |                      |
| County:      | WELD                    |            |                      |
| Permitno:    | 149306                  |            |                      |
| Permitsuf:   | Not Reported            | Permitrpl: | A                    |
| Actdate:     | 09/14/1995 00:00:00     |            |                      |
| Actcode:     | Well permit issued      |            |                      |
| Water Dist:  | SAND HILLS              | Basin:     | 00                   |
| Mgmt Dist:   | 00                      | Prin Mer:  | Sixth                |
| Range num:   | 0650W                   | Township:  | 050N                 |
| Section num: | 29                      | Seca:      | Not Reported         |
| Qtr160:      | NE                      | Qtr40:     | NE                   |
| Qtr10:       | Not Reported            | Coordsns:  | 0150N                |
| Coordsew:    | 0350E                   | Aquifer1:  | ALL UNNAMED AQUIFERS |
| Aquifer2:    | Not Reported            | Subdiv:    | Not Reported         |
| Lot:         | Not Reported            | Block num: | Not Reported         |
| Filing:      | Not Reported            | Engineer:  | GLR                  |
| Designee:    | Not Reported            | Usecodes:  | Commercial           |
| Driller:     | 857                     | Pumpinst:  | SELF                 |
| Pidate:      | 04/30/1996 00:00:00     | Statute:   | 6023                 |
| Statcode:    | Code OC - Undefined     |            |                      |
| Statdate:    | 11/23/1999 00:00:00     |            |                      |
| Npdate:      | 05/24/1996 00:00:00     | Wadate:    | 04/30/1996 00:00:00  |
| Trancode:    | Code OC - Undefined     |            |                      |
| Trandate:    | 11/24/1999 00:00:00     |            |                      |
| Sadate:      | Not Reported            | Sbudate:   | Not Reported         |
| Amdate:      | Not Reported            | Exdate:    | 05/24/1998 00:00:00  |
| Abrrdate:    | 10/16/1995 00:00:00     | Abcodate:  | Not Reported         |
| Abreq:       | Y                       | Acreft:    | 0                    |
| Tperf:       | 0040                    | Bperf:     | 0060                 |
| Caseno:      | Not Reported            | Yield:     | 20                   |
| Depth:       | 60                      |            |                      |
| Levels:      | 8                       |            |                      |
| Elev:        | 0                       |            |                      |
| Acreirr:     | 0                       |            |                      |
| Comments:    | Not Reported            |            |                      |
| Meter:       | N                       |            |                      |
| Sb5cmp:      | Not Reported            | Wellxref:  | 149306               |
| Ident:       | 00000                   | Sb5use:    | Not Reported         |
| Pcdate:      | 09/13/1995 00:00:00     | Wcdate:    | 09/13/1995 00:00:00  |
| Ctl:         | Not Reported            | Log exist: | N                    |
| Qual:        | N                       | Origin:    | Not Reported         |
| Pyield:      | 15                      | User1:     | LMD                  |
| Pdepth:      | 45                      |            |                      |
| Pacref:      | 2                       | Filler:    | Not Reported         |
| App type:    | Not Reported            |            |                      |
| Well type:   | N                       |            |                      |

## GEOCHECK® - PHYSICAL SETTING SOURCE MAP FINDINGS

|             |                            |          |                  |
|-------------|----------------------------|----------|------------------|
| Valid well: | N                          | Parcel:  | 2.48000001907349 |
| Ex notice:  | Not Reported               | Wndate:  | Not Reported     |
| Utm x:      | 527238.3                   |          |                  |
| Utm y:      | 4469642.5                  |          |                  |
| Loc source: | Spotted from section lines | Site id: | CO10176915       |

**AF126  
SSW  
1/2 - 1 Mile  
Higher**

**CO WELLS    CO10120040**

|              |                     |            |                      |
|--------------|---------------------|------------|----------------------|
| Full name:   | URBOM OIL           |            |                      |
| Address:     | 1304 N COLLEGE      |            |                      |
| Address2:    | Not Reported        |            |                      |
| City:        | FT. COLLINS         | State:     | CO                   |
| Zip1:        | 80524               | Zip2:      | Not Reported         |
| Phone:       | Not Reported        |            |                      |
| Receipt:     | 0295140A            |            |                      |
| Division:    | 1                   |            |                      |
| County:      | WELD                |            |                      |
| Permitno:    | 34456               |            |                      |
| Permitsuf:   | M                   | Permitrpl: | Not Reported         |
| Actdate:     | 12/14/1988 00:00:00 |            |                      |
| Actcode:     | Well permit issued  |            |                      |
| Water Dist:  | SAND HILLS          | Basin:     | 00                   |
| Mgmt Dist:   | 00                  | Prin Mer:  | Sixth                |
| Range num:   | 0650W               | Township:  | 050N                 |
| Section num: | 31                  | Seca:      | Not Reported         |
| Qtr160:      | SE                  | Qtr40:     | NE                   |
| Qtr10:       | Not Reported        | Coordsns:  | 2550S                |
| Coordsew:    | 0550E               | Aquifer1:  | ALL UNNAMED AQUIFERS |
| Aquifer2:    | Not Reported        | Subdiv:    | Not Reported         |
| Lot:         | Not Reported        | Block num: | Not Reported         |
| Filing:      | Not Reported        | Engineer:  | KM                   |
| Designee:    | LS-2                | Usecodes:  | Other - Monitoring   |
| Driller:     | LIC                 | Pumpinst:  | Not Reported         |
| Pidate:      | Not Reported        | Statute:   | Not Reported         |
| Statcode:    | Not Reported        |            |                      |
| Statdate:    | Not Reported        |            |                      |
| Npdate:      | 12/21/1988 00:00:00 | Wadate:    | Not Reported         |
| Trancode:    | Well permit issued  |            |                      |
| Trandate:    | 12/22/1988 00:00:00 |            |                      |
| Sadate:      | Not Reported        | Sbudate:   | Not Reported         |
| Amdate:      | Not Reported        | Exdate:    | Not Reported         |
| Abrrdate:    | Not Reported        | Abcodate:  | Not Reported         |
| Abreq:       | N                   | Acreft:    | 0                    |
| Tperf:       | 0000                | Bperf:     | 0000                 |
| Caseno:      | Not Reported        | Yield:     | 0                    |
| Depth:       | 0                   |            |                      |
| Levels:      | 0                   |            |                      |
| Elev:        | 0                   |            |                      |
| Acreirr:     | 0                   |            |                      |
| Comments:    | Not Reported        |            |                      |
| Meter:       | N                   | Wellxref:  | Not Reported         |
| Sb5cmp:      | Not Reported        | Sb5use:    | Not Reported         |
| Ident:       | 00000               | Wcdate:    | Not Reported         |

## GEOCHECK® - PHYSICAL SETTING SOURCE MAP FINDINGS

|             |                            |            |              |
|-------------|----------------------------|------------|--------------|
| Pcdate:     | Not Reported               | Log exist: | N            |
| Ctl:        | Not Reported               | Origin:    | Not Reported |
| Qual:       | N                          | User1:     | Not Reported |
| Pyield:     | 0                          |            |              |
| Pdepth:     | 0                          |            |              |
| Pacref:     | 0                          | Filler:    | Not Reported |
| App type:   | Not Reported               |            |              |
| Well type:  | N                          |            |              |
| Valid well: | N                          | Parcel:    | 0            |
| Ex notice:  | Not Reported               | Wndate:    | Not Reported |
| Utm x:      | 525592.2                   |            |              |
| Utm y:      | 4467255.4                  |            |              |
| Loc source: | Spotted from section lines | Site id:   | CO10120040   |

**AF127  
SSW  
1/2 - 1 Mile  
Higher**

**CO WELLS    CO10120041**

|              |                     |            |                      |
|--------------|---------------------|------------|----------------------|
| Full name:   | URBOM OIL           |            |                      |
| Address:     | 1304 N COLLEGE      |            |                      |
| Address2:    | Not Reported        |            |                      |
| City:        | FT. COLLINS         | State:     | CO                   |
| Zip1:        | 80524               | Zip2:      | Not Reported         |
| Phone:       | Not Reported        |            |                      |
| Receipt:     | 0295140B            |            |                      |
| Division:    | 1                   |            |                      |
| County:      | WELD                |            |                      |
| Permitno:    | 34455               |            |                      |
| Permitsuf:   | M                   | Permitrpl: | Not Reported         |
| Actdate:     | 12/21/1988 00:00:00 |            |                      |
| Actcode:     | Well permit issued  |            |                      |
| Water Dist:  | SAND HILLS          | Basin:     | 00                   |
| Mgmt Dist:   | 00                  | Prin Mer:  | Sixth                |
| Range num:   | 0650W               | Township:  | 050N                 |
| Section num: | 31                  | Seca:      | Not Reported         |
| Qtr160:      | SE                  | Qtr40:     | NE                   |
| Qtr10:       | Not Reported        | Coordsns:  | 2550S                |
| Coordsew:    | 0550E               | Aquifer1:  | ALL UNNAMED AQUIFERS |
| Aquifer2:    | Not Reported        | Subdiv:    | Not Reported         |
| Lot:         | Not Reported        | Block num: | Not Reported         |
| Filing:      | Not Reported        | Engineer:  | Not Reported         |
| Designee:    | Not Reported        | Usecodes:  | Other - Monitoring   |
| Driller:     | EXST                | Pumpinst:  | Not Reported         |
| Pidate:      | Not Reported        | Statute:   | Not Reported         |
| Statcode:    | Not Reported        |            |                      |
| Statdate:    | Not Reported        |            |                      |
| Npdate:      | 12/21/1988 00:00:00 | Wadate:    | Not Reported         |
| Trancode:    | Well permit issued  |            |                      |
| Trandate:    | 12/22/1988 00:00:00 |            |                      |
| Sadate:      | Not Reported        | Sbudate:   | Not Reported         |
| Amdate:      | Not Reported        | Exdate:    | Not Reported         |
| Abrrdate:    | Not Reported        | Abcodate:  | Not Reported         |

## GEOCHECK® - PHYSICAL SETTING SOURCE MAP FINDINGS

|             |                            |            |              |
|-------------|----------------------------|------------|--------------|
| Abreq:      | N                          | Acreft:    | 0            |
| Tperf:      | 0000                       | Bperf:     | 0000         |
| Caseno:     | Not Reported               | Yield:     | 0            |
| Depth:      | 0                          |            |              |
| Levels:     | 0                          |            |              |
| Elev:       | 0                          |            |              |
| Acreirr:    | 0                          |            |              |
| Comments:   | Not Reported               |            |              |
| Meter:      | N                          | Wellxref:  | Not Reported |
| Sb5cmp:     | Not Reported               | Sb5use:    | Not Reported |
| Ident:      | 00000                      | Wcdate:    | Not Reported |
| Pcdate:     | Not Reported               | Log exist: | N            |
| Ctl:        | Not Reported               | Origin:    | Not Reported |
| Qual:       | N                          | User1:     | Not Reported |
| Pyield:     | 0                          |            |              |
| Pdepth:     | 0                          |            |              |
| Pacref:     | 0                          | Filler:    | Not Reported |
| App type:   | Not Reported               |            |              |
| Well type:  | N                          |            |              |
| Valid well: | N                          | Parcel:    | 0            |
| Ex notice:  | Not Reported               | Wndate:    | Not Reported |
| Utm x:      | 525592.2                   |            |              |
| Utm y:      | 4467255.4                  |            |              |
| Loc source: | Spotted from section lines | Site id:   | CO10120041   |

**128  
NW  
1/2 - 1 Mile  
Higher**

**CO WELLS      CO10347269**

|              |                  |            |                      |
|--------------|------------------|------------|----------------------|
| Full name:   | SINDEN LINDA     |            |                      |
| Address:     | 3520 MONTROSE ST |            |                      |
| Address2:    | Not Reported     |            |                      |
| City:        | EVANS            | State:     | CO                   |
| Zip1:        | 80620            | Zip2:      | Not Reported         |
| Phone:       | Not Reported     |            |                      |
| Receipt:     | 9065793          |            |                      |
| Division:    | 1                |            |                      |
| County:      | WELD             |            |                      |
| Permitno:    | 85670            |            |                      |
| Permitsuf:   | Not Reported     | Permitrpl: | Not Reported         |
| Actdate:     | Not Reported     |            |                      |
| Actcode:     | Not Reported     |            |                      |
| Water Dist:  | SAND HILLS       | Basin:     | 00                   |
| Mgmt Dist:   | 00               | Prin Mer:  | Sixth                |
| Range num:   | 0650W            | Township:  | 050N                 |
| Section num: | 19               | Seca:      | Not Reported         |
| Qtr160:      | SW               | Qtr40:     | SE                   |
| Qtr10:       | Not Reported     | Coordsns:  | 0710S                |
| Coordsew:    | 2910E            | Aquifer1:  | ALL UNNAMED AQUIFERS |
| Aquifer2:    | Not Reported     | Subdiv:    | Not Reported         |
| Lot:         | Not Reported     | Block num: | Not Reported         |
| Filing:      | Not Reported     | Engineer:  | Not Reported         |
| Designee:    | Not Reported     | Usecodes:  | Domestic             |
| Driller:     | Not Reported     | Pumpinst:  | Not Reported         |
| Pidate:      | Not Reported     | Statute:   | Not Reported         |
| Statcode:    | Not Reported     |            |                      |
| Statdate:    | Not Reported     |            |                      |
| Npdate:      | Not Reported     | Wadate:    | Not Reported         |
| Trancode:    | Not Reported     |            |                      |
| Trandate:    | Not Reported     |            |                      |

## GEOCHECK® - PHYSICAL SETTING SOURCE MAP FINDINGS

|             |                            |            |              |
|-------------|----------------------------|------------|--------------|
| Sadate:     | 04/30/1972 00:00:00        | Sbupdate:  | Not Reported |
| Amdate:     | Not Reported               | Exdate:    | Not Reported |
| Abrrdate:   | Not Reported               | Abcodate:  | Not Reported |
| Abreq:      | N                          | Acreft:    | 0            |
| Tperf:      | 0000                       | Bperf:     | 0000         |
| Caseno:     | Not Reported               | Yield:     | 10           |
| Depth:      | 17                         |            |              |
| Levels:     | 0                          |            |              |
| Elev:       | 0                          |            |              |
| Acreirr:    | 1                          |            |              |
| Comments:   | Not Reported               |            |              |
| Meter:      | N                          | Wellxref:  | Not Reported |
| Sb5cmp:     | Not Reported               | Sb5use:    | Not Reported |
| Ident:      | 00000                      | Wcdate:    | Not Reported |
| Pcdate:     | Not Reported               | Log exist: | N            |
| Ctl:        | Not Reported               | Origin:    | Not Reported |
| Qual:       | N                          | User1:     | Not Reported |
| Pyield:     | 0                          |            |              |
| Pdepth:     | 0                          |            |              |
| Pacref:     | 0                          | Filler:    | Not Reported |
| App type:   | Not Reported               |            |              |
| Well type:  | Exchange and Augmentation  |            |              |
| Valid well: | Y                          | Parcel:    | 0            |
| Ex notice:  | Not Reported               | Wndate:    | Not Reported |
| Utm x:      | 524849.8                   |            |              |
| Utm y:      | 4469908                    |            |              |
| Loc source: | Spotted from section lines | Site id:   | CO10347269   |

**129  
SSE  
1/2 - 1 Mile  
Higher**

**FED USGS      USGS2959345**

|                            |   |                             |                         |
|----------------------------|---|-----------------------------|-------------------------|
| Agency cd:                 | USGS  | Site no:                    | 402122104410900         |
| Site name:                 | SB00506532ACC   |                             |                         |
| Latitude:                  | 402122  |                             |                         |
| Longitude:                 | 1044109   | Dec lat:                    | 40.35609239             |
| Dec lon:                   | -104.68635385   | Coor meth:                  | M                       |
| Coor acc:                  | M   | Latlong datum:              | NAD27                   |
| Dec latlong datum:         | NAD83   | District:                   | 08                      |
| State:                     | 08  | County:                     | 123                     |
| Country:                   | US  | Land net:                   | SWSWNES032T0005NR0065WS |
| Location map:              | Not Reported  | Map scale:                  | Not Reported            |
| Altitude:                  | 4668.00   |                             |                         |
| Altitude method:           | Interpolated from topographic map                             |                             |                         |
| Altitude accuracy:         | 5.  |                             |                         |
| Altitude datum:            | National Geodetic Vertical Datum of 1929                      |                             |                         |
| Hydrologic:                | Middle South PlatteCherry Creek. Colorado. Area = 2870 sq.mi. |                             |                         |
| Topographic:               | Not Reported  |                             |                         |
| Site type:                 | Ground-water other than Spring                                | Date construction:          | Not Reported            |
| Date inventoried:          | Not Reported  | Mean greenwich time offset: | MST                     |
| Local standard time flag:  | Y   |                             |                         |
| Type of ground water site: | Single well, other than collector or Ranney type              |                             |                         |
| Aquifer Type:              | Not Reported  |                             |                         |
| Aquifer:                   | VALLEY-FILL DEPOSITS  |                             |                         |
| Well depth:                | 66.0  | Hole depth:                 | Not Reported            |
| Source of depth data:      | Not Reported  |                             |                         |
| Project number:            | Not Reported  |                             |                         |
| Real time data flag:       | 0   | Daily flow data begin date: | 0000-00-00              |
| Daily flow data end date:  | 0000-00-00  | Daily flow data count:      | 0                       |
| Peak flow data begin date: | 0000-00-00  | Peak flow data end date:    | 0000-00-00              |

## GEOCHECK® - PHYSICAL SETTING SOURCE MAP FINDINGS

Peak flow data count: 0  
 Water quality data end date: 0000-00-00  
 Ground water data begin date: 1967-11-08  
 Ground water data count: 14

Water quality data begin date: 0000-00-00  
 Water quality data count: 0  
 Ground water data end date: 1974-12-29

Ground-water levels, Number of Measurements: 14

| Date       | Feet below Surface | Feet to Sealevel | Date       | Feet below Surface | Feet to Sealevel |
|------------|--------------------|------------------|------------|--------------------|------------------|
| 1974-12-29 | 19.87              |                  | 1974-03-12 | 19.77              |                  |
| 1973-03-22 | 20.44              |                  | 1972-11-14 | 18.91              |                  |
| 1972-04-03 | 20.41              |                  | 1971-11-14 | 18.86              |                  |
| 1971-03-23 | 20.36              |                  | 1970-10-23 | 18.12              |                  |
| 1970-03-17 | 19.60              |                  | 1969-11-06 | 17.88              |                  |
| 1969-03-11 | 20.45              |                  | 1968-11-06 | 18.37              |                  |
| 1968-03-22 | 20.57              |                  | 1967-11-08 | 17.39              |                  |

**130**  
**East**  
**1/2 - 1 Mile**  
**Lower**

**CO WELLS CO10341226**

|              |                 |            |                      |
|--------------|-----------------|------------|----------------------|
| Full name:   | PIRNIE ARTHUR L |            |                      |
| Address:     | RT 4 BX 286     |            |                      |
| Address2:    | Not Reported    |            |                      |
| City:        | GREELEY         | State:     | CO                   |
| Zip1:        | 80631           | Zip2:      | Not Reported         |
| Phone:       | Not Reported    |            |                      |
| Receipt:     | 9059722         |            |                      |
| Division:    | 1               |            |                      |
| County:      | WELD            |            |                      |
| Permitno:    | 6860            |            |                      |
| Permitsuf:   | R               | Permitrpl: | Not Reported         |
| Actdate:     | Not Reported    |            |                      |
| Actcode:     | Not Reported    |            |                      |
| Water Dist:  | SAND HILLS      | Basin:     | 00                   |
| Mgmt Dist:   | 00              | Prin Mer:  | Sixth                |
| Range num:   | 0650W           | Township:  | 050N                 |
| Section num: | 28              | Seca:      | Not Reported         |
| Qtr160:      | SW              | Qtr40:     | NW                   |
| Qtr10:       | Not Reported    | Coordsns:  | 0000                 |
| Coordsew:    | 0000            | Aquifer1:  | ALL UNNAMED AQUIFERS |
| Aquifer2:    | Not Reported    | Subdiv:    | Not Reported         |
| Lot:         | Not Reported    | Block num: | Not Reported         |
| Filing:      | Not Reported    | Engineer:  | Not Reported         |
| Designee:    | Not Reported    | Usecodes:  | Crop Irrigation      |
| Driller:     | Not Reported    | Pumpinst:  | Not Reported         |
| Pidate:      | Not Reported    | Statute:   | Not Reported         |
| Statcode:    | Not Reported    |            |                      |
| Statdate:    | Not Reported    |            |                      |
| Npdate:      | Not Reported    | Wadate:    | Not Reported         |
| Trancode:    | Not Reported    |            |                      |
| Trandate:    | Not Reported    |            |                      |
| Sadate:      | Not Reported    | Sbudate:   | Not Reported         |
| Amdate:      | Not Reported    | Exdate:    | Not Reported         |
| Abrrdate:    | Not Reported    | Abcodate:  | Not Reported         |

## GEOCHECK® - PHYSICAL SETTING SOURCE MAP FINDINGS

|             |                       |            |              |
|-------------|-----------------------|------------|--------------|
| Abreq:      | N                     | Acreft:    | 0            |
| Tperf:      | 0000                  | Bperf:     | 0000         |
| Caseno:     | Not Reported          | Yield:     | 1000         |
| Depth:      | 65                    |            |              |
| Levels:     | 4                     |            |              |
| Elev:       | 0                     |            |              |
| Acreirr:    | 0                     |            |              |
| Comments:   | Not Reported          |            |              |
| Meter:      | N                     | Wellxref:  | Not Reported |
| Sb5cmp:     | Not Reported          | Sb5use:    | Not Reported |
| Ident:      | 00000                 | Wcdate:    | Not Reported |
| Pcdate:     | Not Reported          | Log exist: | N            |
| Ctl:        | Not Reported          | Origin:    | Not Reported |
| Qual:       | N                     | User1:     | Not Reported |
| Pyield:     | 0                     |            |              |
| Pdepth:     | 0                     |            |              |
| Pacref:     | 0                     | Filler:    | Not Reported |
| App type:   | Not Reported          |            |              |
| Well type:  | N                     |            |              |
| Valid well: | N                     | Parcel:    | 0            |
| Ex notice:  | Not Reported          | Wndate:    | Not Reported |
| Utm x:      | 527552.6              |            |              |
| Utm y:      | 4468695.9             |            |              |
| Loc source: | Spotted from quarters | Site id:   | CO10341226   |



## GEOCHECK® - PHYSICAL SETTING SOURCE MAP FINDINGS

Direction \_\_\_\_\_ Database \_\_\_\_\_ EDR ID Number \_\_\_\_\_  
 Distance \_\_\_\_\_

**ENE**  
**1/2 - 1 Mile**

**OIL\_GAS      COOG049621**

|              |                              |                |                    |
|--------------|------------------------------|----------------|--------------------|
| Link ID:     | 12316150                     | API:           | 05-123-16150       |
| Operator:    | PATINA OIL & GAS CORPORATION |                |                    |
| Well Name:   | 29-1 SOCO                    |                |                    |
| Status:      | LO_XX                        | Internet App:  | 12316150&TYPE=WELL |
| Well ID:     | 248352                       | Facility type: | WELL               |
| Well Status: | Producing                    |                |                    |
| Op. Number:  | 67305                        |                |                    |
| Well Number: | 29-1                         | Well Name:     | SOCO               |
| Field code:  | 90750                        | Dist from N/S: | 860                |
| N/S Section: | N                            | Dist from E/W: | 315                |
| E/W Section: | E                            | Qtrqtr:        | NENE               |
| Section #:   | 29                           | Township:      | 5N                 |
| Range:       | 65W                          | Meridian:      | 6                  |
| Latitude:    | 40.37499                     | Longitude:     | -104.678476        |
| Ground elev: | 4638                         | Utm_x:         | 527295             |
| Utm_y:       | 4469218                      | Field_name:    | WATTENBERG         |
| Name:        | PATINA OIL & GAS CORPORATION |                |                    |
| API Seq Num: | 16150                        |                |                    |
| API County:  | 123                          |                |                    |

**NE**  
**1/2 - 1 Mile**

**OIL\_GAS      COOG049622**

|              |                              |                |                    |
|--------------|------------------------------|----------------|--------------------|
| Link ID:     | 12316151                     | API:           | 05-123-16151       |
| Operator:    | PATINA OIL & GAS CORPORATION |                |                    |
| Well Name:   | 29-2 SOCO                    |                |                    |
| Status:      | LO_XX                        | Internet App:  | 12316151&TYPE=WELL |
| Well ID:     | 248353                       | Facility type: | WELL               |
| Well Status: | Producing                    |                |                    |
| Op. Number:  | 67305                        |                |                    |
| Well Number: | 29-2                         | Well Name:     | SOCO               |
| Field code:  | 90750                        | Dist from N/S: | 900                |
| N/S Section: | N                            | Dist from E/W: | 1898               |
| E/W Section: | E                            | Qtrqtr:        | NWNE               |
| Section #:   | 29                           | Township:      | 5N                 |
| Range:       | 65W                          | Meridian:      | 6                  |
| Latitude:    | 40.374895                    | Longitude:     | -104.684159        |
| Ground elev: | 4643                         | Utm_x:         | 526813             |
| Utm_y:       | 4469205                      | Field_name:    | WATTENBERG         |
| Name:        | PATINA OIL & GAS CORPORATION |                |                    |
| API Seq Num: | 16151                        |                |                    |
| API County:  | 123                          |                |                    |

**NW**  
**1/4 - 1/2 Mile**

**OIL\_GAS      COOG043793**

# GEOCHECK® - PHYSICAL SETTING SOURCE MAP FINDINGS

**STATE OIL/GAS WELL INFORMATION:**

|              |                    |                |                    |
|--------------|--------------------|----------------|--------------------|
| Link ID:     | 12311939           | API:           | 05-123-11939       |
| Operator:    | UNIOIL             |                |                    |
| Well Name:   | 1 UNIOIL           |                |                    |
| Status:      | LO_XX              | Internet App:  | 12311939&TYPE=WELL |
| Well ID:     | 244146             | Facility type: | WELL               |
| Well Status: | Abandoned Location |                |                    |
| Op. Number:  | 90950              |                |                    |
| Well Number: | 1                  | Well Name:     | UNIOIL             |
| Field code:  | 90750              | Dist from N/S: | 1257               |
| N/S Section: | N                  | Dist from E/W: | 850                |
| E/W Section: | E                  | Qtrqtr:        | NENE               |
| Section #:   | 30                 | Township:      | 5N                 |
| Range:       | 65W                | Meridian:      | 6                  |
| Latitude:    | 40.373961          | Longitude:     | -104.699229        |
| Ground elev: | 0                  | Utm_x:         | 525534             |
| Utm_y:       | 4469097            | Field_name:    | WATTENBERG         |
| Name:        | UNIOIL             |                |                    |
| API Seq Num: | 11939              |                |                    |
| API County:  | 123                |                |                    |

**ENE**  
1/2 - 1 Mile

**OIL\_GAS      COOG049623**

|              |                              |                |                    |
|--------------|------------------------------|----------------|--------------------|
| Link ID:     | 12316152                     | API:           | 05-123-16152       |
| Operator:    | PATINA OIL & GAS CORPORATION |                |                    |
| Well Name:   | 29-7 SOCO                    |                |                    |
| Status:      | LO_XX                        | Internet App:  | 12316152&TYPE=WELL |
| Well ID:     | 248354                       | Facility type: | WELL               |
| Well Status: | Producing                    |                |                    |
| Op. Number:  | 67305                        |                |                    |
| Well Number: | 29-7                         | Well Name:     | SOCO               |
| Field code:  | 90750                        | Dist from N/S: | 1969               |
| N/S Section: | N                            | Dist from E/W: | 2108               |
| E/W Section: | E                            | Qtrqtr:        | SWNE               |
| Section #:   | 29                           | Township:      | 5N                 |
| Range:       | 65W                          | Meridian:      | 6                  |
| Latitude:    | 40.371961                    | Longitude:     | -104.684903        |
| Ground elev: | 4642                         | Utm_x:         | 526751             |
| Utm_y:       | 4468879                      | Field_name:    | WATTENBERG         |
| Name:        | PATINA OIL & GAS CORPORATION |                |                    |
| API Seq Num: | 16152                        |                |                    |
| API County:  | 123                          |                |                    |

**WNW**  
1/2 - 1 Mile

**OIL\_GAS      COOG047350**

# GEOCHECK® - PHYSICAL SETTING SOURCE MAP FINDINGS

**STATE OIL/GAS WELL INFORMATION:**

|              |                  |                |                    |
|--------------|------------------|----------------|--------------------|
| Link ID:     | 12313151         | API:           | 05-123-13151       |
| Operator:    | HS RESOURCES INC |                |                    |
| Well Name:   | 1-30 HAMBLEN     |                |                    |
| Status:      | LO_XX            | Internet App:  | 12313151&TYPE=WELL |
| Well ID:     | 245356           | Facility type: | WELL               |
| Well Status: | Producing        |                |                    |
| Op. Number:  | 41385            |                |                    |
| Well Number: | 1-30             | Well Name:     | HAMBLEN            |
| Field code:  | 90750            | Dist from N/S: | 2170               |
| N/S Section: | N                | Dist from E/W: | 1783               |
| E/W Section: | W                | Qtrqtr:        | SENW               |
| Section #:   | 30               | Township:      | 5N                 |
| Range:       | 65W              | Meridian:      | 6                  |
| Latitude:    | 40.371508        | Longitude:     | -104.708822        |
| Ground elev: | 4679             | Utm_x:         | 524720             |
| Utm_y:       | 4468822          | Field_name:    | WATTENBERG         |
| Name:        | HS RESOURCES INC |                |                    |
| API Seq Num: | 13151            |                |                    |
| API County:  | 123              |                |                    |

**West  
1/2 - 1 Mile**

**OIL\_GAS      COOG045983**

|              |                      |                |                    |
|--------------|----------------------|----------------|--------------------|
| Link ID:     | 12312596             | API:           | 05-123-12596       |
| Operator:    | MERIT ENERGY COMPANY |                |                    |
| Well Name:   | 12-30 VAUGHN         |                |                    |
| Status:      | LO_XX                | Internet App:  | 12312596&TYPE=WELL |
| Well ID:     | 244801               | Facility type: | WELL               |
| Well Status: | Producing            |                |                    |
| Op. Number:  | 56565                |                |                    |
| Well Number: | 12-30                | Well Name:     | VAUGHN             |
| Field code:  | 90750                | Dist from N/S: | 2177               |
| N/S Section: | N                    | Dist from E/W: | 845                |
| E/W Section: | W                    | Qtrqtr:        | SWNW               |
| Section #:   | 30                   | Township:      | 5N                 |
| Range:       | 65W                  | Meridian:      | 6                  |
| Latitude:    | 40.371507            | Longitude:     | -104.712189        |
| Ground elev: | 4681                 | Utm_x:         | 524434             |
| Utm_y:       | 4468821              | Field_name:    | WATTENBERG         |
| Name:        | MERIT ENERGY COMPANY |                |                    |
| API Seq Num: | 12596                |                |                    |
| API County:  | 123                  |                |                    |

**East  
1/2 - 1 Mile**

**OIL\_GAS      COOG053045**

## GEOCHECK® - PHYSICAL SETTING SOURCE MAP FINDINGS

**STATE OIL/GAS WELL INFORMATION:**

|              |                              |                |                    |
|--------------|------------------------------|----------------|--------------------|
| Link ID:     | 12317149                     | API:           | 05-123-17149       |
| Operator:    | PATINA OIL & GAS CORPORATION |                |                    |
| Well Name:   | 29-8 SOCO                    |                |                    |
| Status:      | LO_XX                        | Internet App:  | 12317149&TYPE=WELL |
| Well ID:     | 249347                       | Facility type: | WELL               |
| Well Status: | Producing                    |                |                    |
| Op. Number:  | 67305                        |                |                    |
| Well Number: | 29-8                         | Well Name:     | SOCO               |
| Field code:  | 90750                        | Dist from N/S: | 2424               |
| N/S Section: | S                            | Dist from E/W: | 586                |
| E/W Section: | E                            | Qtrqtr:        | NESE               |
| Section #:   | 29                           | Township:      | 5N                 |
| Range:       | 65W                          | Meridian:      | 6                  |
| Latitude:    | 40.369657                    | Longitude:     | -104.679432        |
| Ground elev: | 4643                         | Utm_x:         | 527216             |
| Utm_y:       | 4468625                      | Field_name:    | WATTENBERG         |
| Name:        | PATINA OIL & GAS CORPORATION |                |                    |
| API Seq Num: | 17149                        |                |                    |
| API County:  | 123                          |                |                    |

**East  
1/2 - 1 Mile**

**OIL\_GAS      COOG050390**

|              |                              |                |                    |
|--------------|------------------------------|----------------|--------------------|
| Link ID:     | 12316984                     | API:           | 05-123-16984       |
| Operator:    | PATINA OIL & GAS CORPORATION |                |                    |
| Well Name:   | 29-9 IKENOUYE                |                |                    |
| Status:      | LO_XX                        | Internet App:  | 12316984&TYPE=WELL |
| Well ID:     | 249182                       | Facility type: | WELL               |
| Well Status: | Producing                    |                |                    |
| Op. Number:  | 67305                        |                |                    |
| Well Number: | 29-9                         | Well Name:     | IKENOUYE           |
| Field code:  | 90750                        | Dist from N/S: | 2150               |
| N/S Section: | S                            | Dist from E/W: | 509                |
| E/W Section: | E                            | Qtrqtr:        | NESE               |
| Section #:   | 29                           | Township:      | 5N                 |
| Range:       | 65W                          | Meridian:      | 6                  |
| Latitude:    | 40.368906                    | Longitude:     | -104.679153        |
| Ground elev: | 4642                         | Utm_x:         | 527240             |
| Utm_y:       | 4468542                      | Field_name:    | WATTENBERG         |
| Name:        | PATINA OIL & GAS CORPORATION |                |                    |
| API Seq Num: | 16984                        |                |                    |
| API County:  | 123                          |                |                    |

**East  
1/2 - 1 Mile**

**OIL\_GAS      COOG053042**

# GEOCHECK® - PHYSICAL SETTING SOURCE MAP FINDINGS

**STATE OIL/GAS WELL INFORMATION:**

|              |                              |                |                    |
|--------------|------------------------------|----------------|--------------------|
| Link ID:     | 12317138                     | API:           | 05-123-17138       |
| Operator:    | PATINA OIL & GAS CORPORATION |                |                    |
| Well Name:   | 29-10 IKENOUYE               |                |                    |
| Status:      | LO_XX                        | Internet App:  | 12317138&TYPE=WELL |
| Well ID:     | 249336                       | Facility type: | WELL               |
| Well Status: | Producing                    |                |                    |
| Op. Number:  | 67305                        |                |                    |
| Well Number: | 29-10                        | Well Name:     | IKENOUYE           |
| Field code:  | 90750                        | Dist from N/S: | 2150               |
| N/S Section: | S                            | Dist from E/W: | 1782               |
| E/W Section: | E                            | Qtrqtr:        | NWSE               |
| Section #:   | 29                           | Township:      | 5N                 |
| Range:       | 65W                          | Meridian:      | 6                  |
| Latitude:    | 40.368895                    | Longitude:     | -104.683723        |
| Ground elev: | 4643                         | Utm_x:         | 526852             |
| Utm_y:       | 4468539                      | Field_name:    | WATTENBERG         |
| Name:        | PATINA OIL & GAS CORPORATION |                |                    |
| API Seq Num: | 17138                        |                |                    |
| API County:  | 123                          |                |                    |

**East  
1/2 - 1 Mile**

**OIL\_GAS      COOG048135**

|              |                              |                |                    |
|--------------|------------------------------|----------------|--------------------|
| Link ID:     | 12310993                     | API:           | 05-123-10993       |
| Operator:    | PATINA OIL & GAS CORPORATION |                |                    |
| Well Name:   | 1 REYNOLDS                   |                |                    |
| Status:      | LO_XX                        | Internet App:  | 12310993&TYPE=WELL |
| Well ID:     | 243202                       | Facility type: | WELL               |
| Well Status: | Producing                    |                |                    |
| Op. Number:  | 67305                        |                |                    |
| Well Number: | 1                            | Well Name:     | REYNOLDS           |
| Field code:  | 90750                        | Dist from N/S: | 1980               |
| N/S Section: | S                            | Dist from E/W: | 660                |
| E/W Section: | W                            | Qtrqtr:        | NWSW               |
| Section #:   | 28                           | Township:      | 5N                 |
| Range:       | 65W                          | Meridian:      | 6                  |
| Latitude:    | 40.368462                    | Longitude:     | -104.674955        |
| Ground elev: | 4642                         | Utm_x:         | 527597             |
| Utm_y:       | 4468494                      | Field_name:    | WATTENBERG         |
| Name:        | PATINA OIL & GAS CORPORATION |                |                    |
| API Seq Num: | 10993                        |                |                    |
| API County:  | 123                          |                |                    |

**West  
1/4 - 1/2 Mile**

**OIL\_GAS      COOG047793**

## GEOCHECK® - PHYSICAL SETTING SOURCE MAP FINDINGS

**STATE OIL/GAS WELL INFORMATION:**

|              |                         |                |                       |
|--------------|-------------------------|----------------|-----------------------|
| Link ID:     | 12316656                | API:           | 05-123-16656          |
| Operator:    | LUNDVALL OIL & GAS      |                |                       |
| Well Name:   | 2 EVANS INDUSTRIAL PARK |                |                       |
| Status:      | LO_XX                   | Internet App:  | 12316656&TYPE=WELL    |
| Well ID:     | 248854                  | Facility type: | WELL                  |
| Well Status: | Producing               |                |                       |
| Op. Number:  | 51760                   |                |                       |
| Well Number: | 2                       | Well Name:     | EVANS INDUSTRIAL PARK |
| Field code:  | 90750                   | Dist from N/S: | 1840                  |
| N/S Section: | S                       | Dist from E/W: | 1975                  |
| E/W Section: | E                       | Qtrqtr:        | NWSE                  |
| Section #:   | 30                      | Township:      | 5N                    |
| Range:       | 65W                     | Meridian:      | 6                     |
| Latitude:    | 40.368024               | Longitude:     | -104.70313            |
| Ground elev: | 4655                    | Utm_x:         | 525205                |
| Utm_y:       | 4468437                 | Field_name:    | WATTENBERG            |
| Name:        | LUNDVALL OIL & GAS      |                |                       |
| API Seq Num: | 16656                   |                |                       |
| API County:  | 123                     |                |                       |

**ESE**

1/8 - 1/4 Mile

OIL\_GAS

COOG052996

|              |                              |                |                    |
|--------------|------------------------------|----------------|--------------------|
| Link ID:     | 12318275                     | API:           | 05-123-18275       |
| Operator:    | PATINA OIL & GAS CORPORATION |                |                    |
| Well Name:   | 29-12H5 AGUILAR              |                |                    |
| Status:      | LO_XX                        | Internet App:  | 12318275&TYPE=WELL |
| Well ID:     | 250472                       | Facility type: | WELL               |
| Well Status: | Producing                    |                |                    |
| Op. Number:  | 67305                        |                |                    |
| Well Number: | 29-12H5                      | Well Name:     | AGUILAR            |
| Field code:  | 90750                        | Dist from N/S: | 1616               |
| N/S Section: | S                            | Dist from E/W: | 1742               |
| E/W Section: | W                            | Qtrqtr:        | NESW               |
| Section #:   | 29                           | Township:      | 5N                 |
| Range:       | 65W                          | Meridian:      | 6                  |
| Latitude:    | 40.367413                    | Longitude:     | -104.689772        |
| Ground elev: | 4664                         | Utm_x:         | 526339             |
| Utm_y:       | 4468373                      | Field_name:    | WATTENBERG         |
| Name:        | PATINA OIL & GAS CORPORATION |                |                    |
| API Seq Num: | 18275                        |                |                    |
| API County:  | 123                          |                |                    |

**ESE**

1/8 - 1/4 Mile

OIL\_GAS

COOG054130

## GEOCHECK® - PHYSICAL SETTING SOURCE MAP FINDINGS

**STATE OIL/GAS WELL INFORMATION:**

|              |                              |                |                    |
|--------------|------------------------------|----------------|--------------------|
| Link ID:     | 12318276                     | API:           | 05-123-18276       |
| Operator:    | PATINA OIL & GAS CORPORATION |                |                    |
| Well Name:   | 29-11H5 AGUILAR              |                |                    |
| Status:      | LO_XX                        | Internet App:  | 12318276&TYPE=WELL |
| Well ID:     | 250473                       | Facility type: | WELL               |
| Well Status: | Producing                    |                |                    |
| Op. Number:  | 67305                        |                |                    |
| Well Number: | 29-11H5                      | Well Name:     | AGUILAR            |
| Field code:  | 90750                        | Dist from N/S: | 1616               |
| N/S Section: | S                            | Dist from E/W: | 1772               |
| E/W Section: | W                            | Qtrqtr:        | NESW               |
| Section #:   | 29                           | Township:      | 5N                 |
| Range:       | 65W                          | Meridian:      | 6                  |
| Latitude:    | 40.367413                    | Longitude:     | -104.689664        |
| Ground elev: | 4664                         | Utm_x:         | 526348             |
| Utm_y:       | 4468373                      | Field_name:    | WATTENBERG         |
| Name:        | PATINA OIL & GAS CORPORATION |                |                    |
| API Seq Num: | 18276                        |                |                    |
| API County:  | 123                          |                |                    |

**West  
1/2 - 1 Mile**

**OIL\_GAS      COOG047351**

|              |                      |                |                    |
|--------------|----------------------|----------------|--------------------|
| Link ID:     | 12313152             | API:           | 05-123-13152       |
| Operator:    | HS RESOURCES INC     |                |                    |
| Well Name:   | 1-30 CITY OF GREELEY |                |                    |
| Status:      | LO_XX                | Internet App:  | 12313152&TYPE=WELL |
| Well ID:     | 245357               | Facility type: | WELL               |
| Well Status: | Producing            |                |                    |
| Op. Number:  | 41385                |                |                    |
| Well Number: | 1-30                 | Well Name:     | CITY OF GREELEY    |
| Field code:  | 90750                | Dist from N/S: | 1592               |
| N/S Section: | S                    | Dist from E/W: | 2151               |
| E/W Section: | W                    | Qtrqtr:        | NESW               |
| Section #:   | 30                   | Township:      | 5N                 |
| Range:       | 65W                  | Meridian:      | 6                  |
| Latitude:    | 40.36735             | Longitude:     | -104.707457        |
| Ground elev: | 4672                 | Utm_x:         | 524838             |
| Utm_y:       | 4468361              | Field_name:    | WATTENBERG         |
| Name:        | HS RESOURCES INC     |                |                    |
| API Seq Num: | 13152                |                |                    |
| API County:  | 123                  |                |                    |

**SW  
1/4 - 1/2 Mile**

**OIL\_GAS      COOG047430**

# GEOCHECK® - PHYSICAL SETTING SOURCE MAP FINDINGS

**STATE OIL/GAS WELL INFORMATION:**

|              |                  |                |                    |
|--------------|------------------|----------------|--------------------|
| Link ID:     | 12313310         | API:           | 05-123-13310       |
| Operator:    | EDDY OIL COMPANY |                |                    |
| Well Name:   | 30-9 BRANTNER    |                |                    |
| Status:      | LO_XX            | Internet App:  | 12313310&TYPE=WELL |
| Well ID:     | 245515           | Facility type: | WELL               |
| Well Status: | Producing        |                |                    |
| Op. Number:  | 26420            |                |                    |
| Well Number: | 30-9             | Well Name:     | BRANTNER           |
| Field code:  | 90750            | Dist from N/S: | 1164               |
| N/S Section: | S                | Dist from E/W: | 854                |
| E/W Section: | E                | Qtrqtr:        | NESE               |
| Section #:   | 30               | Township:      | 5N                 |
| Range:       | 65W              | Meridian:      | 6                  |
| Latitude:    | 40.366161        | Longitude:     | -104.699062        |
| Ground elev: | 4650             | Utm_x:         | 525551             |
| Utm_y:       | 4468232          | Field_name:    | WATTENBERG         |
| Name:        | EDDY OIL COMPANY |                |                    |
| API Seq Num: | 13310            |                |                    |
| API County:  | 123              |                |                    |

**SW**

1/4 - 1/2 Mile

OIL\_GAS

COOG046891

|              |                  |                |                    |
|--------------|------------------|----------------|--------------------|
| Link ID:     | 12313282         | API:           | 05-123-13282       |
| Operator:    | EDDY OIL COMPANY |                |                    |
| Well Name:   | 30-16 BRANTNER   |                |                    |
| Status:      | LO_XX            | Internet App:  | 12313282&TYPE=WELL |
| Well ID:     | 245487           | Facility type: | WELL               |
| Well Status: | Producing        |                |                    |
| Op. Number:  | 26420            |                |                    |
| Well Number: | 30-16            | Well Name:     | BRANTNER           |
| Field code:  | 90750            | Dist from N/S: | 865                |
| N/S Section: | S                | Dist from E/W: | 634                |
| E/W Section: | E                | Qtrqtr:        | SESE               |
| Section #:   | 30               | Township:      | 5N                 |
| Range:       | 65W              | Meridian:      | 6                  |
| Latitude:    | 40.365339        | Longitude:     | -104.698253        |
| Ground elev: | 4650             | Utm_x:         | 525620             |
| Utm_y:       | 4468140          | Field_name:    | WATTENBERG         |
| Name:        | EDDY OIL COMPANY |                |                    |
| API Seq Num: | 13282            |                |                    |
| API County:  | 123              |                |                    |

**WSW**

1/2 - 1 Mile

OIL\_GAS

COOG047981



# GEOCHECK® - PHYSICAL SETTING SOURCE MAP FINDINGS

**STATE OIL/GAS WELL INFORMATION:**

|              |                         |                |                       |
|--------------|-------------------------|----------------|-----------------------|
| Link ID:     | 12316337                | API:           | 05-123-16337          |
| Operator:    | LUNDVALL OIL & GAS      |                |                       |
| Well Name:   | 1 EVANS INDUSTRIAL PARK |                |                       |
| Status:      | LO_XX                   | Internet App:  | 12316337&TYPE=WELL    |
| Well ID:     | 248539                  | Facility type: | WELL                  |
| Well Status: | Producing               |                |                       |
| Op. Number:  | 51760                   |                |                       |
| Well Number: | 1                       | Well Name:     | EVANS INDUSTRIAL PARK |
| Field code:  | 90750                   | Dist from N/S: | 770                   |
| N/S Section: | S                       | Dist from E/W: | 1957                  |
| E/W Section: | E                       | Qtrqtr:        | SWSE                  |
| Section #:   | 30                      | Township:      | 5N                    |
| Range:       | 65W                     | Meridian:      | 6                     |
| Latitude:    | 40.365086               | Longitude:     | -104.702997           |
| Ground elev: | 4648                    | Utm_x:         | 525217                |
| Utm_y:       | 4468111                 | Field_name:    | WATTENBERG            |
| Name:        | LUNDVALL OIL & GAS      |                |                       |
| API Seq Num: | 16337                   |                |                       |
| API County:  | 123                     |                |                       |

**SE**  
**1/4 - 1/2 Mile**

**OIL\_GAS      COOG043850**

|              |                       |                |                    |
|--------------|-----------------------|----------------|--------------------|
| Link ID:     | 12312054              | API:           | 05-123-12054       |
| Operator:    | MINERAL RESOURCES INC |                |                    |
| Well Name:   | 1 LASALLE CITY        |                |                    |
| Status:      | LO_XX                 | Internet App:  | 12312054&TYPE=WELL |
| Well ID:     | 244260                | Facility type: | WELL               |
| Well Status: | Abandoned Location    |                |                    |
| Op. Number:  | 57667                 |                |                    |
| Well Number: | 1                     | Well Name:     | LASALLE CITY       |
| Field code:  | 90750                 | Dist from N/S: | 700                |
| N/S Section: | S                     | Dist from E/W: | 2585               |
| E/W Section: | E                     | Qtrqtr:        | SWSE               |
| Section #:   | 29                    | Township:      | 5N                 |
| Range:       | 65W                   | Meridian:      | 6                  |
| Latitude:    | 40.364906             | Longitude:     | -104.686593        |
| Ground elev: | 0                     | Utm_x:         | 526610             |
| Utm_y:       | 4468096               | Field_name:    | WATTENBERG         |
| Name:        | MINERAL RESOURCES INC |                |                    |
| API Seq Num: | 12054                 |                |                    |
| API County:  | 123                   |                |                    |

**WSW**  
**1/2 - 1 Mile**

**OIL\_GAS      COOG047400**

# GEOCHECK® - PHYSICAL SETTING SOURCE MAP FINDINGS

**STATE OIL/GAS WELL INFORMATION:**

|              |                      |                |                    |
|--------------|----------------------|----------------|--------------------|
| Link ID:     | 12313160             | API:           | 05-123-13160       |
| Operator:    | HS RESOURCES INC     |                |                    |
| Well Name:   | 2-30 CITY OF GREELEY |                |                    |
| Status:      | LO_XX                | Internet App:  | 12313160&TYPE=WELL |
| Well ID:     | 245365               | Facility type: | WELL               |
| Well Status: | Producing            |                |                    |
| Op. Number:  | 41385                |                |                    |
| Well Number: | 2-30                 | Well Name:     | CITY OF GREELEY    |
| Field code:  | 90750                | Dist from N/S: | 686                |
| N/S Section: | S                    | Dist from E/W: | 1872               |
| E/W Section: | W                    | Qtrqtr:        | SESW               |
| Section #:   | 30                   | Township:      | 5N                 |
| Range:       | 65W                  | Meridian:      | 6                  |
| Latitude:    | 40.364864            | Longitude:     | -104.708433        |
| Ground elev: | 4662                 | Utm_x:         | 524756             |
| Utm_y:       | 4468085              | Field_name:    | WATTENBERG         |
| Name:        | HS RESOURCES INC     |                |                    |
| API Seq Num: | 13160                |                |                    |
| API County:  | 123                  |                |                    |

**ESE**  
**1/2 - 1 Mile**

**OIL\_GAS      COOG045644**

|              |                              |                |                    |
|--------------|------------------------------|----------------|--------------------|
| Link ID:     | 12315523                     | API:           | 05-123-15523       |
| Operator:    | PATINA OIL & GAS CORPORATION |                |                    |
| Well Name:   | 29-15 IKENOUYE               |                |                    |
| Status:      | LO_XX                        | Internet App:  | 12315523&TYPE=WELL |
| Well ID:     | 247725                       | Facility type: | WELL               |
| Well Status: | Producing                    |                |                    |
| Op. Number:  | 67305                        |                |                    |
| Well Number: | 29-15                        | Well Name:     | IKENOUYE           |
| Field code:  | 90750                        | Dist from N/S: | 680                |
| N/S Section: | S                            | Dist from E/W: | 1827               |
| E/W Section: | E                            | Qtrqtr:        | SWSE               |
| Section #:   | 29                           | Township:      | 5N                 |
| Range:       | 65W                          | Meridian:      | 6                  |
| Latitude:    | 40.364857                    | Longitude:     | -104.683872        |
| Ground elev: | 4645                         | Utm_x:         | 526841             |
| Utm_y:       | 4468091                      | Field_name:    | WATTENBERG         |
| Name:        | PATINA OIL & GAS CORPORATION |                |                    |
| API Seq Num: | 15523                        |                |                    |
| API County:  | 123                          |                |                    |

**ESE**  
**1/2 - 1 Mile**

**OIL\_GAS      COOG051597**

# GEOCHECK® - PHYSICAL SETTING SOURCE MAP FINDINGS

**STATE OIL/GAS WELL INFORMATION:**

|              |                              |                |                    |
|--------------|------------------------------|----------------|--------------------|
| Link ID:     | 12311621                     | API:           | 05-123-11621       |
| Operator:    | PATINA OIL & GAS CORPORATION |                |                    |
| Well Name:   | #1 IKENOUYE                  |                |                    |
| Status:      | LO_XX                        | Internet App:  | 12311621&TYPE=WELL |
| Well ID:     | 243829                       | Facility type: | WELL               |
| Well Status: | Producing                    |                |                    |
| Op. Number:  | 67305                        |                |                    |
| Well Number: | #1                           | Well Name:     | IKENOUYE           |
| Field code:  | 90750                        | Dist from N/S: | 660                |
| N/S Section: | S                            | Dist from E/W: | 660                |
| E/W Section: | E                            | Qtrqtr:        | SESE               |
| Section #:   | 29                           | Township:      | 5N                 |
| Range:       | 65W                          | Meridian:      | 6                  |
| Latitude:    | 40.364813                    | Longitude:     | -104.679682        |
| Ground elev: | 4645                         | Utm_x:         | 527197             |
| Utm_y:       | 4468088                      | Field_name:    | WATTENBERG         |
| Name:        | PATINA OIL & GAS CORPORATION |                |                    |
| API Seq Num: | 11621                        |                |                    |
| API County:  | 123                          |                |                    |

**South  
1/4 - 1/2 Mile**

**OIL\_GAS      COOG050962**

|              |                  |                |                    |
|--------------|------------------|----------------|--------------------|
| Link ID:     | 12311482         | API:           | 05-123-11482       |
| Operator:    | EDDY OIL COMPANY |                |                    |
| Well Name:   | 13-29 MOODY      |                |                    |
| Status:      | LO_XX            | Internet App:  | 12311482&TYPE=WELL |
| Well ID:     | 243690           | Facility type: | WELL               |
| Well Status: | Producing        |                |                    |
| Op. Number:  | 26420            |                |                    |
| Well Number: | 13-29            | Well Name:     | MOODY              |
| Field code:  | 90750            | Dist from N/S: | 635                |
| N/S Section: | S                | Dist from E/W: | 660                |
| E/W Section: | W                | Qtrqtr:        | SWSW               |
| Section #:   | 29               | Township:      | 5N                 |
| Range:       | 65W              | Meridian:      | 6                  |
| Latitude:    | 40.364709        | Longitude:     | -104.693593        |
| Ground elev: | 4646             | Utm_x:         | 526016             |
| Utm_y:       | 4468072          | Field_name:    | WATTENBERG         |
| Name:        | EDDY OIL COMPANY |                |                    |
| API Seq Num: | 11482            |                |                    |
| API County:  | 123              |                |                    |

**SSE  
1/4 - 1/2 Mile**

**OIL\_GAS      COOG047316**

# GEOCHECK® - PHYSICAL SETTING SOURCE MAP FINDINGS

**STATE OIL/GAS WELL INFORMATION:**

|              |                  |                |                    |
|--------------|------------------|----------------|--------------------|
| Link ID:     | 12313144         | API:           | 05-123-13144       |
| Operator:    | HS RESOURCES INC |                |                    |
| Well Name:   | 14-29 LASALLE    |                |                    |
| Status:      | LO_XX            | Internet App:  | 12313144&TYPE=WELL |
| Well ID:     | 245349           | Facility type: | WELL               |
| Well Status: | Producing        |                |                    |
| Op. Number:  | 41385            |                |                    |
| Well Number: | 14-29            | Well Name:     | LASALLE            |
| Field code:  | 90750            | Dist from N/S: | 128                |
| N/S Section: | N                | Dist from E/W: | 1527               |
| E/W Section: | W                | Qtrqtr:        | NENW               |
| Section #:   | 32               | Township:      | 5N                 |
| Range:       | 65W              | Meridian:      | 6                  |
| Latitude:    | 40.362622        | Longitude:     | -104.69045         |
| Ground elev: | 4646             | Utm_x:         | 526284             |
| Utm_y:       | 4467841          | Field_name:    | WATTENBERG         |
| Name:        | HS RESOURCES INC |                |                    |
| API Seq Num: | 13144            |                |                    |
| API County:  | 123              |                |                    |

**WSW**  
1/2 - 1 Mile

**OIL\_GAS      COOG047427**

|              |                  |                |                    |
|--------------|------------------|----------------|--------------------|
| Link ID:     | 12313295         | API:           | 05-123-13295       |
| Operator:    | HS RESOURCES INC |                |                    |
| Well Name:   | 1-31 STENZEL     |                |                    |
| Status:      | LO_XX            | Internet App:  | 12313295&TYPE=WELL |
| Well ID:     | 245500           | Facility type: | WELL               |
| Well Status: | Producing        |                |                    |
| Op. Number:  | 41385            |                |                    |
| Well Number: | 1-31             | Well Name:     | STENZEL            |
| Field code:  | 90750            | Dist from N/S: | 420                |
| N/S Section: | N                | Dist from E/W: | 1780               |
| E/W Section: | W                | Qtrqtr:        | NENW               |
| Section #:   | 31               | Township:      | 5N                 |
| Range:       | 65W              | Meridian:      | 6                  |
| Latitude:    | 40.361828        | Longitude:     | -104.708759        |
| Ground elev: | 4651             | Utm_x:         | 524729             |
| Utm_y:       | 4467748          | Field_name:    | WATTENBERG         |
| Name:        | HS RESOURCES INC |                |                    |
| API Seq Num: | 13295            |                |                    |
| API County:  | 123              |                |                    |

**SE**  
1/2 - 1 Mile

**OIL\_GAS      COOG043812**

# GEOCHECK® - PHYSICAL SETTING SOURCE MAP FINDINGS

**STATE OIL/GAS WELL INFORMATION:**

|              |                              |                |                     |
|--------------|------------------------------|----------------|---------------------|
| Link ID:     | 12312032                     | API:           | 05-123-12032        |
| Operator:    | PATINA OIL & GAS CORPORATION |                |                     |
| Well Name:   | 1 MCBAIN (BAINBRIDGE)        |                |                     |
| Status:      | LO_XX                        | Internet App:  | 12312032&TYPE=WELL  |
| Well ID:     | 244238                       | Facility type: | WELL                |
| Well Status: | Producing                    |                |                     |
| Op. Number:  | 67305                        |                |                     |
| Well Number: | 1                            | Well Name:     | MCBAIN (BAINBRIDGE) |
| Field code:  | 90750                        | Dist from N/S: | 660                 |
| N/S Section: | N                            | Dist from E/W: | 660                 |
| E/W Section: | E                            | Qtrqtr:        | NENE                |
| Section #:   | 32                           | Township:      | 5N                  |
| Range:       | 65W                          | Meridian:      | 6                   |
| Latitude:    | 40.361188                    | Longitude:     | -104.679676         |
| Ground elev: | 4636                         | Utm_x:         | 527199              |
| Utm_y:       | 4467685                      | Field_name:    | WATTENBERG          |
| Name:        | PATINA OIL & GAS CORPORATION |                |                     |
| API Seq Num: | 12032                        |                |                     |
| API County:  | 123                          |                |                     |

**SE  
1/2 - 1 Mile**

**OIL\_GAS      COOG046790**

|              |                              |                |                    |
|--------------|------------------------------|----------------|--------------------|
| Link ID:     | 12312683                     | API:           | 05-123-12683       |
| Operator:    | PATINA OIL & GAS CORPORATION |                |                    |
| Well Name:   | 1 BAINBRIDGE                 |                |                    |
| Status:      | LO_XX                        | Internet App:  | 12312683&TYPE=WELL |
| Well ID:     | 244888                       | Facility type: | WELL               |
| Well Status: | Producing                    |                |                    |
| Op. Number:  | 67305                        |                |                    |
| Well Number: | 1                            | Well Name:     | BAINBRIDGE         |
| Field code:  | 90750                        | Dist from N/S: | 660                |
| N/S Section: | N                            | Dist from E/W: | 1980               |
| E/W Section: | E                            | Qtrqtr:        | NWNE               |
| Section #:   | 32                           | Township:      | 5N                 |
| Range:       | 65W                          | Meridian:      | 6                  |
| Latitude:    | 40.361176                    | Longitude:     | -104.684415        |
| Ground elev: | 4645                         | Utm_x:         | 526797             |
| Utm_y:       | 4467683                      | Field_name:    | WATTENBERG         |
| Name:        | PATINA OIL & GAS CORPORATION |                |                    |
| API Seq Num: | 12683                        |                |                    |
| API County:  | 123                          |                |                    |

**South  
1/2 - 1 Mile**

**OIL\_GAS      COOG048308**

# GEOCHECK® - PHYSICAL SETTING SOURCE MAP FINDINGS

**STATE OIL/GAS WELL INFORMATION:**

|              |                       |                |                    |
|--------------|-----------------------|----------------|--------------------|
| Link ID:     | 12311229              | API:           | 05-123-11229       |
| Operator:    | TOP OPERATING COMPANY |                |                    |
| Well Name:   | 1 HAYS, THURMAN       |                |                    |
| Status:      | LO_XX                 | Internet App:  | 12311229&TYPE=WELL |
| Well ID:     | 243438                | Facility type: | WELL               |
| Well Status: | Producing             |                |                    |
| Op. Number:  | 39560                 |                |                    |
| Well Number: | 1                     | Well Name:     | HAYS, THURMAN      |
| Field code:  | 90750                 | Dist from N/S: | 660                |
| N/S Section: | N                     | Dist from E/W: | 660                |
| E/W Section: | W                     | Qtrqtr:        | NWNW               |
| Section #:   | 32                    | Township:      | 5N                 |
| Range:       | 65W                   | Meridian:      | 6                  |
| Latitude:    | 40.361154             | Longitude:     | -104.693601        |
| Ground elev: | 4648                  | Utm_x:         | 526017             |
| Utm_y:       | 4467677               | Field_name:    | WATTENBERG         |
| Name:        | TOP OPERATING COMPANY |                |                    |
| API Seq Num: | 11229                 |                |                    |
| API County:  | 123                   |                |                    |

**SSW**  
1/2 - 1 Mile

**OIL\_GAS      COOG048382**

|              |                              |                |                    |
|--------------|------------------------------|----------------|--------------------|
| Link ID:     | 12311327                     | API:           | 05-123-11327       |
| Operator:    | PATINA OIL & GAS CORPORATION |                |                    |
| Well Name:   | 31-1H5 HAYS                  |                |                    |
| Status:      | LO_XX                        | Internet App:  | 12311327&TYPE=WELL |
| Well ID:     | 243535                       | Facility type: | WELL               |
| Well Status: | Producing                    |                |                    |
| Op. Number:  | 67305                        |                |                    |
| Well Number: | 31-1H5                       | Well Name:     | HAYS               |
| Field code:  | 90750                        | Dist from N/S: | 668                |
| N/S Section: | N                            | Dist from E/W: | 662                |
| E/W Section: | E                            | Qtrqtr:        | NENE               |
| Section #:   | 31                           | Township:      | 5N                 |
| Range:       | 65W                          | Meridian:      | 6                  |
| Latitude:    | 40.36113                     | Longitude:     | -104.698347        |
| Ground elev: | 4650                         | Utm_x:         | 525614             |
| Utm_y:       | 4467673                      | Field_name:    | WATTENBERG         |
| Name:        | PATINA OIL & GAS CORPORATION |                |                    |
| API Seq Num: | 11327                        |                |                    |
| API County:  | 123                          |                |                    |

**SW**  
1/2 - 1 Mile

**OIL\_GAS      COOG054040**

# GEOCHECK® - PHYSICAL SETTING SOURCE MAP FINDINGS

**STATE OIL/GAS WELL INFORMATION:**

|              |                              |                |                    |
|--------------|------------------------------|----------------|--------------------|
| Link ID:     | 12318211                     | API:           | 05-123-18211       |
| Operator:    | PATINA OIL & GAS CORPORATION |                |                    |
| Well Name:   | 31-2H5 HAYS                  |                |                    |
| Status:      | LO_XX                        | Internet App:  | 12318211&TYPE=WELL |
| Well ID:     | 250408                       | Facility type: | WELL               |
| Well Status: | Producing                    |                |                    |
| Op. Number:  | 67305                        |                |                    |
| Well Number: | 31-2H5                       | Well Name:     | HAYS               |
| Field code:  | 90750                        | Dist from N/S: | 863                |
| N/S Section: | N                            | Dist from E/W: | 1956               |
| E/W Section: | E                            | Qtrqtr:        | NWNE               |
| Section #:   | 31                           | Township:      | 5N                 |
| Range:       | 65W                          | Meridian:      | 6                  |
| Latitude:    | 40.360602                    | Longitude:     | -104.703006        |
| Ground elev: | 4651                         | Utm_x:         | 525218             |
| Utm_y:       | 4467613                      | Field_name:    | WATTENBERG         |
| Name:        | PATINA OIL & GAS CORPORATION |                |                    |
| API Seq Num: | 18211                        |                |                    |
| API County:  | 123                          |                |                    |

**SSE**

1/2 - 1 Mile

OIL\_GAS

COOG047353

|              |                              |                |                    |
|--------------|------------------------------|----------------|--------------------|
| Link ID:     | 12312692                     | API:           | 05-123-12692       |
| Operator:    | PATINA OIL & GAS CORPORATION |                |                    |
| Well Name:   | 1 GUSTAFSON                  |                |                    |
| Status:      | LO_XX                        | Internet App:  | 12312692&TYPE=WELL |
| Well ID:     | 244897                       | Facility type: | WELL               |
| Well Status: | Producing                    |                |                    |
| Op. Number:  | 67305                        |                |                    |
| Well Number: | 1                            | Well Name:     | GUSTAFSON          |
| Field code:  | 90750                        | Dist from N/S: | 1980               |
| N/S Section: | N                            | Dist from E/W: | 1980               |
| E/W Section: | E                            | Qtrqtr:        | SWNE               |
| Section #:   | 32                           | Township:      | 5N                 |
| Range:       | 65W                          | Meridian:      | 6                  |
| Latitude:    | 40.357552                    | Longitude:     | -104.684414        |
| Ground elev: | 4658                         | Utm_x:         | 526798             |
| Utm_y:       | 4467280                      | Field_name:    | WATTENBERG         |
| Name:        | PATINA OIL & GAS CORPORATION |                |                    |
| API Seq Num: | 12692                        |                |                    |
| API County:  | 123                          |                |                    |

**SSE**

1/2 - 1 Mile

OIL\_GAS

COOG052513

# GEOCHECK® - PHYSICAL SETTING SOURCE MAP FINDINGS

**STATE OIL/GAS WELL INFORMATION:**

|              |                   |                |                    |
|--------------|-------------------|----------------|--------------------|
| Link ID:     | 12319451          | API:           | 05-123-19451       |
| Operator:    | MATRIX ENERGY LLC |                |                    |
| Well Name:   | 11-9 WSC          |                |                    |
| Status:      | LO_XX             | Internet App:  | 12319451&TYPE=WELL |
| Well ID:     | 251648            | Facility type: | WELL               |
| Well Status: | Producing         |                |                    |
| Op. Number:  | 54380             |                |                    |
| Well Number: | 11-9              | Well Name:     | WSC                |
| Field code:  | 90750             | Dist from N/S: | 640                |
| N/S Section: | N                 | Dist from E/W: | 631                |
| E/W Section: | W                 | Qtrqtr:        | NWNW               |
| Section #:   | 9                 | Township:      | 5N                 |
| Range:       | 65W               | Meridian:      | 6                  |
| Latitude:    | 40.357552         | Longitude:     | -104.684414        |
| Ground elev: | 4640              | Utm_x:         | 526798             |
| Utm_y:       | 4467280           | Field_name:    | WATTENBERG         |
| Name:        | MATRIX ENERGY LLC |                |                    |
| API Seq Num: | 19451             |                |                    |
| API County:  | 123               |                |                    |

**South  
1/2 - 1 Mile**

**OIL\_GAS      COOG046224**

|              |                              |                |                    |
|--------------|------------------------------|----------------|--------------------|
| Link ID:     | 12313255                     | API:           | 05-123-13255       |
| Operator:    | PATINA OIL & GAS CORPORATION |                |                    |
| Well Name:   | 1 CONLIN                     |                |                    |
| Status:      | LO_XX                        | Internet App:  | 12313255&TYPE=WELL |
| Well ID:     | 245460                       | Facility type: | WELL               |
| Well Status: | Producing                    |                |                    |
| Op. Number:  | 67305                        |                |                    |
| Well Number: | 1                            | Well Name:     | CONLIN             |
| Field code:  | 90750                        | Dist from N/S: | 1980               |
| N/S Section: | N                            | Dist from E/W: | 550                |
| E/W Section: | W                            | Qtrqtr:        | SWNW               |
| Section #:   | 32                           | Township:      | 5N                 |
| Range:       | 65W                          | Meridian:      | 6                  |
| Latitude:    | 40.357529                    | Longitude:     | -104.694092        |
| Ground elev: | 4654                         | Utm_x:         | 525976             |
| Utm_y:       | 4467275                      | Field_name:    | WATTENBERG         |
| Name:        | PATINA OIL & GAS CORPORATION |                |                    |
| API Seq Num: | 13255                        |                |                    |
| API County:  | 123                          |                |                    |

**SSE  
1/2 - 1 Mile**

**OIL\_GAS      COOG047159**



# GEOCHECK® - PHYSICAL SETTING SOURCE MAP FINDINGS

**STATE OIL/GAS WELL INFORMATION:**

|              |                    |                |                    |
|--------------|--------------------|----------------|--------------------|
| Link ID:     | 12315678           | API:           | 05-123-15678       |
| Operator:    | R A RESOURCES INC  |                |                    |
| Well Name:   | 2 CONLIN           |                |                    |
| Status:      | LO_XX              | Internet App:  | 12315678&TYPE=WELL |
| Well ID:     | 247880             | Facility type: | WELL               |
| Well Status: | Abandoned Location |                |                    |
| Op. Number:  | 72930              |                |                    |
| Well Number: | 2                  | Well Name:     | CONLIN             |
| Field code:  | 90750              | Dist from N/S: | 2025               |
| N/S Section: | N                  | Dist from E/W: | 2083               |
| E/W Section: | W                  | Qtrqtr:        | SENW               |
| Section #:   | 32                 | Township:      | 5N                 |
| Range:       | 65W                | Meridian:      | 6                  |
| Latitude:    | 40.357419          | Longitude:     | -104.688592        |
| Ground elev: | 0                  | Utm_x:         | 526443             |
| Utm_y:       | 4467264            | Field_name:    | WATTENBERG         |
| Name:        | R A RESOURCES INC  |                |                    |
| API Seq Num: | 15678              |                |                    |
| API County:  | 123                |                |                    |

**SSE**

1/2 - 1 Mile

OIL\_GAS

COOG052155

|              |                              |                |                    |
|--------------|------------------------------|----------------|--------------------|
| Link ID:     | 12319339                     | API:           | 05-123-19339       |
| Operator:    | PATINA OIL & GAS CORPORATION |                |                    |
| Well Name:   | 32-06 HOLMES F               |                |                    |
| Status:      | LO_XX                        | Internet App:  | 12319339&TYPE=WELL |
| Well ID:     | 251536                       | Facility type: | WELL               |
| Well Status: | Producing                    |                |                    |
| Op. Number:  | 67305                        |                |                    |
| Well Number: | 32-06                        | Well Name:     | HOLMES F           |
| Field code:  | 90750                        | Dist from N/S: | 2095               |
| N/S Section: | N                            | Dist from E/W: | 2167               |
| E/W Section: | W                            | Qtrqtr:        | SENW               |
| Section #:   | 32                           | Township:      | 5N                 |
| Range:       | 65W                          | Meridian:      | 6                  |
| Latitude:    | 40.357228                    | Longitude:     | -104.688296        |
| Ground elev: | 4654                         | Utm_x:         | 526469             |
| Utm_y:       | 4467243                      | Field_name:    | WATTENBERG         |
| Name:        | PATINA OIL & GAS CORPORATION |                |                    |
| API Seq Num: | 19339                        |                |                    |
| API County:  | 123                          |                |                    |

**SSW**

1/2 - 1 Mile

OIL\_GAS

COOG052981

## GEOCHECK® - PHYSICAL SETTING SOURCE MAP FINDINGS

**STATE OIL/GAS WELL INFORMATION:**

|              |                              |                |                    |
|--------------|------------------------------|----------------|--------------------|
| Link ID:     | 12318213                     | API:           | 05-123-18213       |
| Operator:    | PATINA OIL & GAS CORPORATION |                |                    |
| Well Name:   | 31-8H5 HAYS                  |                |                    |
| Status:      | LO_XX                        | Internet App:  | 12318213&TYPE=WELL |
| Well ID:     | 250410                       | Facility type: | WELL               |
| Well Status: | Producing                    |                |                    |
| Op. Number:  | 67305                        |                |                    |
| Well Number: | 31-8H5                       | Well Name:     | HAYS               |
| Field code:  | 90750                        | Dist from N/S: | 2140               |
| N/S Section: | N                            | Dist from E/W: | 847                |
| E/W Section: | E                            | Qtrqtr:        | SENE               |
| Section #:   | 31                           | Township:      | 5N                 |
| Range:       | 65W                          | Meridian:      | 6                  |
| Latitude:    | 40.35709                     | Longitude:     | -104.699118        |
| Ground elev: | 4659                         | Utm_x:         | 525550             |
| Utm_y:       | 4467225                      | Field_name:    | WATTENBERG         |
| Name:        | PATINA OIL & GAS CORPORATION |                |                    |
| API Seq Num: | 18213                        |                |                    |
| API County:  | 123                          |                |                    |

**SSW  
1/2 - 1 Mile**

**OIL\_GAS      COOG054041**

|              |                    |                |                    |
|--------------|--------------------|----------------|--------------------|
| Link ID:     | 12318212           | API:           | 05-123-18212       |
| Operator:    | SNYDER OIL CORP    |                |                    |
| Well Name:   | 31-7H5 HAYS        |                |                    |
| Status:      | LO_XX              | Internet App:  | 12318212&TYPE=WELL |
| Well ID:     | 250409             | Facility type: | WELL               |
| Well Status: | Abandoned Location |                |                    |
| Op. Number:  | 80530              |                |                    |
| Well Number: | 31-7H5             | Well Name:     | HAYS               |
| Field code:  | 90750              | Dist from N/S: | 2190               |
| N/S Section: | N                  | Dist from E/W: | 2141               |
| E/W Section: | E                  | Qtrqtr:        | SWNE               |
| Section #:   | 31                 | Township:      | 5N                 |
| Range:       | 65W                | Meridian:      | 6                  |
| Latitude:    | 40.35696           | Longitude:     | -104.703766        |
| Ground elev: | 0                  | Utm_x:         | 525155             |
| Utm_y:       | 4467209            | Field_name:    | WATTENBERG         |
| Name:        | SNYDER OIL CORP    |                |                    |
| API Seq Num: | 18212              |                |                    |
| API County:  | 123                |                |                    |

**South  
1/2 - 1 Mile**

**OIL\_GAS      COOG047553**

## GEOCHECK® - PHYSICAL SETTING SOURCE MAP FINDINGS

### STATE OIL/GAS WELL INFORMATION:

|              |           |                |                    |
|--------------|-----------|----------------|--------------------|
| Link ID:     | 12311186  | API:           | 05-123-11186       |
| Operator:    | UNIOIL    |                |                    |
| Well Name:   | 1 EWING   |                |                    |
| Status:      | LO_XX     | Internet App:  | 12311186&TYPE=WELL |
| Well ID:     | 243395    | Facility type: | WELL               |
| Well Status: | Producing |                |                    |
| Op. Number:  | 90950     |                |                    |
| Well Number: | 1         | Well Name:     | EWING              |
| Field code:  | 90750     | Dist from N/S: | 2310               |
| N/S Section: | S         | Dist from E/W: | 660                |
| E/W Section: | W         | Qtrqtr:        | NWSW               |
| Section #:   | 32        | Township:      | 5N                 |
| Range:       | 65W       | Meridian:      | 6                  |
| Latitude:    | 40.354828 | Longitude:     | -104.693768        |
| Ground elev: | 4660      | Utm_x:         | 526005             |
| Utm_y:       | 4466975   | Field_name:    | WATTENBERG         |
| Name:        | UNIOIL    |                |                    |
| API Seq Num: | 11186     |                |                    |
| API County:  | 123       |                |                    |

# GEOCHECK® - PHYSICAL SETTING SOURCE MAP FINDINGS RADON

## AREA RADON INFORMATION

State Database: CO Radon

### Radon Test Results

| Zip   | Total Sites | Avg  | % sites<=4 pCi/L | % sites>4<10 pCi/L | % sites>=10<20 pCi/L | % sites>20 pCi/L |
|-------|-------------|------|------------------|--------------------|----------------------|------------------|
| 80620 | 2           | 1.90 | 100.00           | 0.00               | 0.00                 | 0.00             |

Federal EPA Radon Zone for WELD County: 1

- Note: Zone 1 indoor average level > 4 pCi/L.
- : Zone 2 indoor average level >= 2 pCi/L and <= 4 pCi/L.
- : Zone 3 indoor average level < 2 pCi/L.

---

### Federal Area Radon Information for WELD COUNTY, CO

Number of sites tested: 38

| Area                    | Average Activity | % <4 pCi/L   | % 4-20 pCi/L | % >20 pCi/L  |
|-------------------------|------------------|--------------|--------------|--------------|
| Living Area - 1st Floor | 2.060 pCi/L      | 90%          | 10%          | 0%           |
| Living Area - 2nd Floor | Not Reported     | Not Reported | Not Reported | Not Reported |
| Basement                | 3.824 pCi/L      | 61%          | 39%          | 0%           |

# PHYSICAL SETTING SOURCE RECORDS SEARCHED

## TOPOGRAPHIC INFORMATION

### **USGS 7.5' Digital Elevation Model (DEM)**

Source: United States Geologic Survey

EDR acquired the USGS 7.5' Digital Elevation Model in 2002 and updated it in 2006. The 7.5 minute DEM corresponds to the USGS 1:24,000- and 1:25,000-scale topographic quadrangle maps. The DEM provides elevation data with consistent elevation units and projection.

## HYDROLOGIC INFORMATION

**Flood Zone Data:** This data, available in select counties across the country, was obtained by EDR in 1999 from the Federal Emergency Management Agency (FEMA). Data depicts 100-year and 500-year flood zones as defined by FEMA.

**NWI:** National Wetlands Inventory. This data, available in select counties across the country, was obtained by EDR in 2002 and 2005 from the U.S. Fish and Wildlife Service.

### **State Wetlands Data: Riparian Vegetation Data**

Source: Division of Wildlife

Telephone: 970-416-3360

## HYDROGEOLOGIC INFORMATION

### **AQUIFLOW<sup>R</sup> Information System**

Source: EDR proprietary database of groundwater flow information

EDR has developed the AQUIFLOW Information System (AIS) to provide data on the general direction of groundwater flow at specific points. EDR has reviewed reports submitted to regulatory authorities at select sites and has extracted the date of the report, hydrogeologically determined groundwater flow direction and depth to water table information.

## GEOLOGIC INFORMATION

### **Geologic Age and Rock Stratigraphic Unit**

Source: P.G. Schruben, R.E. Arndt and W.J. Bawiec, Geology of the Conterminous U.S. at 1:2,500,000 Scale - A digital representation of the 1974 P.B. King and H.M. Beikman Map, USGS Digital Data Series DDS - 11 (1994).

### **STATSGO: State Soil Geographic Database**

Source: Department of Agriculture, Natural Resources Conservation Services

The U.S. Department of Agriculture's (USDA) Natural Resources Conservation Service (NRCS) leads the national Conservation Soil Survey (NCSS) and is responsible for collecting, storing, maintaining and distributing soil survey information for privately owned lands in the United States. A soil map in a soil survey is a representation of soil patterns in a landscape. Soil maps for STATSGO are compiled by generalizing more detailed (SSURGO) soil survey maps.

### **SSURGO: Soil Survey Geographic Database**

Source: Department of Agriculture, Natural Resources Conservation Services (NRCS)

Telephone: 800-672-5559

SSURGO is the most detailed level of mapping done by the Natural Resources Conservation Services, mapping scales generally range from 1:12,000 to 1:63,360. Field mapping methods using national standards are used to construct the soil maps in the Soil Survey Geographic (SSURGO) database. SSURGO digitizing duplicates the original soil survey maps. This level of mapping is designed for use by landowners, townships and county natural resource planning and management.

# PHYSICAL SETTING SOURCE RECORDS SEARCHED

## LOCAL / REGIONAL WATER AGENCY RECORDS

### FEDERAL WATER WELLS

#### **PWS:** Public Water Systems

Source: EPA/Office of Drinking Water

Telephone: 202-564-3750

Public Water System data from the Federal Reporting Data System. A PWS is any water system which provides water to at least 25 people for at least 60 days annually. PWSs provide water from wells, rivers and other sources.

#### **PWS ENF:** Public Water Systems Violation and Enforcement Data

Source: EPA/Office of Drinking Water

Telephone: 202-564-3750

Violation and Enforcement data for Public Water Systems from the Safe Drinking Water Information System (SDWIS) after August 1995. Prior to August 1995, the data came from the Federal Reporting Data System (FRDS).

#### **USGS Water Wells:** USGS National Water Inventory System (NWIS)

This database contains descriptive information on sites where the USGS collects or has collected data on surface water and/or groundwater. The groundwater data includes information on wells, springs, and other sources of groundwater.

### STATE RECORDS

#### **Colorado GIS Well Database**

Source: Office of State Engineer, Division of Water Resources

Telephone: 303-866-3581

The GIS Well database includes all wells that the Division of Water Resources permits.

## OTHER STATE DATABASE INFORMATION

#### **Oil and Gas Well Locations**

Source: Department of Natural Resources

Telephone: 303-894-2100

### RADON

#### **State Database: CO Radon**

Source: Department of Public Health & Environment

Telephone: 303-692-3090

Radon Study in Colorado

#### **Area Radon Information**

Source: USGS

Telephone: 703-356-4020

The National Radon Database has been developed by the U.S. Environmental Protection Agency (USEPA) and is a compilation of the EPA/State Residential Radon Survey and the National Residential Radon Survey. The study covers the years 1986 - 1992. Where necessary data has been supplemented by information collected at private sources such as universities and research institutions.

#### **EPA Radon Zones**

Source: EPA

Telephone: 703-356-4020

Sections 307 & 309 of IRAA directed EPA to list and identify areas of U.S. with the potential for elevated indoor radon levels.

### OTHER

#### **Airport Landing Facilities:** Private and public use landing facilities

Source: Federal Aviation Administration, 800-457-6656

#### **Epicenters:** World earthquake epicenters, Richter 5 or greater

Source: Department of Commerce, National Oceanic and Atmospheric Administration

# PHYSICAL SETTING SOURCE RECORDS SEARCHED

## STREET AND ADDRESS INFORMATION

© 2007 Tele Atlas North America, Inc. All rights reserved. This material is proprietary and the subject of copyright protection and other intellectual property rights owned by or licensed to Tele Atlas North America, Inc. The use of this material is subject to the terms of a license agreement. You will be held liable for any unauthorized copying or disclosure of this material.