



**EDR**® Environmental  
Data Resources Inc

## **The EDR Radius Map with GeoCheck®**

**Commuter Rail - Maintenance Facility  
Commuter Rail - Maintenance Facility  
Ft Collins, CO 80524**

**Inquiry Number: 01855678.18r**

**February 12, 2007**

## **The Standard in Environmental Risk Management Information**

440 Wheelers Farms Road  
Milford, Connecticut 06461

### **Nationwide Customer Service**

Telephone: 1-800-352-0050  
Fax: 1-800-231-6802  
Internet: [www.edrnet.com](http://www.edrnet.com)

# TABLE OF CONTENTS

<u>SECTION</u>	<u>PAGE</u>
Executive Summary .....	ES1
Overview Map .....	2
Detail Map .....	3
Map Findings Summary .....	4
Map Findings .....	6
Orphan Summary .....	10
Government Records Searched/Data Currency Tracking .....	GR-1
 <b><u>GEOCHECK ADDENDUM</u></b>	
Physical Setting Source Addendum .....	A-1
Physical Setting Source Summary .....	A-2
Physical Setting Source Map .....	A-9
Physical Setting Source Map Findings .....	A-10
Physical Setting Source Records Searched .....	A-98

*Thank you for your business.*  
Please contact EDR at 1-800-352-0050  
with any questions or comments.

#### Disclaimer - Copyright and Trademark Notice

This Report contains certain information obtained from a variety of public and other sources reasonably available to Environmental Data Resources, Inc. It cannot be concluded from this Report that coverage information for the target and surrounding properties does not exist from other sources. **NO WARRANTY EXPRESSED OR IMPLIED, IS MADE WHATSOEVER IN CONNECTION WITH THIS REPORT. ENVIRONMENTAL DATA RESOURCES, INC. SPECIFICALLY DISCLAIMS THE MAKING OF ANY SUCH WARRANTIES, INCLUDING WITHOUT LIMITATION, MERCHANTABILITY OR FITNESS FOR A PARTICULAR USE OR PURPOSE. ALL RISK IS ASSUMED BY THE USER. IN NO EVENT SHALL ENVIRONMENTAL DATA RESOURCES, INC. BE LIABLE TO ANYONE, WHETHER ARISING OUT OF ERRORS OR OMISSIONS, NEGLIGENCE, ACCIDENT OR ANY OTHER CAUSE, FOR ANY LOSS OF DAMAGE, INCLUDING, WITHOUT LIMITATION, SPECIAL, INCIDENTAL, CONSEQUENTIAL, OR EXEMPLARY DAMAGES. ANY LIABILITY ON THE PART OF ENVIRONMENTAL DATA RESOURCES, INC. IS STRICTLY LIMITED TO A REFUND OF THE AMOUNT PAID FOR THIS REPORT.** Purchaser accepts this Report "AS IS". Any analyses, estimates, ratings, environmental risk levels or risk codes provided in this Report are provided for illustrative purposes only, and are not intended to provide, nor should they be interpreted as providing any facts regarding, or prediction or forecast of, any environmental risk for any property. Only a Phase I Environmental Site Assessment performed by an environmental professional can provide information regarding the environmental risk for any property. Additionally, the information provided in this Report is not to be construed as legal advice.

Copyright 2007 by Environmental Data Resources, Inc. All rights reserved. Reproduction in any media or format, in whole or in part, of any report or map of Environmental Data Resources, Inc., or its affiliates, is prohibited without prior written permission.

EDR and its logos (including Sanborn and Sanborn Map) are trademarks of Environmental Data Resources, Inc. or its affiliates. All other trademarks used herein are the property of their respective owners.

## EXECUTIVE SUMMARY

A search of available environmental records was conducted by Environmental Data Resources, Inc (EDR). The report was designed to assist parties seeking to meet the search requirements of EPA's Standards and Practices for All Appropriate Inquiries (40 CFR Part 312), the ASTM Standard Practice for Environmental Site Assessments (E 1527-05) or custom requirements developed for the evaluation of environmental risk associated with a parcel of real estate.

### TARGET PROPERTY INFORMATION

#### ADDRESS

COMMUTER RAIL - MAINTENANCE FACILITY  
FT COLLINS, CO 80524

#### COORDINATES

Latitude (North): 40.594200 - 40° 35' 39.1"  
Longitude (West): 105.024600 - 105° 1' 28.6"  
Universal Transverse Mercator: Zone 13  
UTM X (Meters): 497918.4  
UTM Y (Meters): 4493500.0  
Elevation: 4958 ft. above sea level

### USGS TOPOGRAPHIC MAP ASSOCIATED WITH TARGET PROPERTY

Target Property Map: 40105-E1 FORT COLLINS, CO  
Most Recent Revision: 1984

### TARGET PROPERTY SEARCH RESULTS

The target property was not listed in any of the databases searched by EDR.

### DATABASES WITH NO MAPPED SITES

No mapped sites were found in EDR's search of available ("reasonably ascertainable ") government records either on the target property or within the search radius around the target property for the following databases:

#### FEDERAL RECORDS

**NPL**..... National Priority List  
**Proposed NPL**..... Proposed National Priority List Sites  
**Delisted NPL**..... National Priority List Deletions  
**NPL RECOVERY**..... Federal Superfund Liens  
**CERCLIS**..... Comprehensive Environmental Response, Compensation, and Liability Information System  
**CERC-NFRAP**..... CERCLIS No Further Remedial Action Planned  
**RCRA-TSDF**..... Resource Conservation and Recovery Act Information  
**RCRA-LQG**..... Resource Conservation and Recovery Act Information  
**RCRA-SQG**..... Resource Conservation and Recovery Act Information

## EXECUTIVE SUMMARY

<b>ERNS</b>	Emergency Response Notification System
<b>HMIRS</b>	Hazardous Materials Information Reporting System
<b>US ENG CONTROLS</b>	Engineering Controls Sites List
<b>US INST CONTROL</b>	Sites with Institutional Controls
<b>DOD</b>	Department of Defense Sites
<b>FUDS</b>	Formerly Used Defense Sites
<b>US BROWNFIELDS</b>	A Listing of Brownfields Sites
<b>CONSENT</b>	Superfund (CERCLA) Consent Decrees
<b>ROD</b>	Records Of Decision
<b>UMTRA</b>	Uranium Mill Tailings Sites
<b>ODI</b>	Open Dump Inventory
<b>TRIS</b>	Toxic Chemical Release Inventory System
<b>TSCA</b>	Toxic Substances Control Act
<b>FTTS</b>	FIFRA/ TSCA Tracking System - FIFRA (Federal Insecticide, Fungicide, & Rodenticide Act)/TSCA (Toxic Substances Control Act)
<b>SSTS</b>	Section 7 Tracking Systems
<b>ICIS</b>	Integrated Compliance Information System
<b>LUCIS</b>	Land Use Control Information System
<b>RADINFO</b>	Radiation Information Database
<b>US CDL</b>	Clandestine Drug Labs
<b>PADS</b>	PCB Activity Database System
<b>MLTS</b>	Material Licensing Tracking System
<b>MINES</b>	Mines Master Index File
<b>FINDS</b>	Facility Index System/Facility Registry System
<b>RAATS</b>	RCRA Administrative Action Tracking System

### STATE AND LOCAL RECORDS

<b>SHWS</b>	This state does not maintain a SHWS list. See the Federal CERCLIS list and Federal NPL list.
<b>METHANE SITE</b>	Methane Site Investigations - Jefferson County 1980
<b>SWF/LF</b>	Solid Waste Sites & Facilities
<b>Methane Investigation</b>	Methane Gas & Swamp Findings
<b>HISTORICAL LANDFILL</b>	Historical Landfill List
<b>CO TRUST</b>	Lust Trust Sites
<b>UST</b>	Underground Storage Tank Database
<b>AST</b>	Aboveground Tank List
<b>CO ERNS</b>	Spills Database
<b>AUL</b>	Environmental Real Covenants List
<b>VCP</b>	Voluntary Cleanup & Redevelopment Act Application Tracking Report
<b>DRYCLEANERS</b>	Drycleaner Facilities
<b>CDL</b>	Meth Lab Locations
<b>NPDES</b>	Permitted Facility Listing
<b>AIRS</b>	Permitted Facility & Emissions Listing
<b>UMTRA</b>	Uranium Mill Tailings Sites
<b>ASBESTOS</b>	Asbestos Abatement & Demolition Projects

### TRIBAL RECORDS

<b>INDIAN RESERV</b>	Indian Reservations
<b>INDIAN LUST</b>	Leaking Underground Storage Tanks on Indian Land
<b>INDIAN UST</b>	Underground Storage Tanks on Indian Land

### EDR PROPRIETARY RECORDS

<b>Manufactured Gas Plants</b>	EDR Proprietary Manufactured Gas Plants
--------------------------------	---

## EXECUTIVE SUMMARY

### SURROUNDING SITES: SEARCH RESULTS

Surrounding sites were identified in the following databases.

Elevations have been determined from the USGS Digital Elevation Model and should be evaluated on a relative (not an absolute) basis. Relative elevation information between sites of close proximity should be field verified. Sites with an elevation equal to or higher than the target property have been differentiated below from sites with an elevation lower than the target property.

Page numbers and map identification numbers refer to the EDR Radius Map report where detailed data on individual sites can be reviewed.

Sites listed in ***bold italics*** are in multiple databases.

Unmappable (orphan) sites are not considered in the foregoing analysis.

### FEDERAL RECORDS

**CORRACTS:** CORRACTS is a list of handlers with RCRA Corrective Action Activity. This report shows which nationally-defined corrective action core events have occurred for every handler that has had corrective action activity.

A review of the CORRACTS list, as provided by EDR, and dated 09/27/2006 has revealed that there is 1 CORRACTS site within approximately 1 mile of the target property.

<u>Lower Elevation</u>	<u>Address</u>	<u>Dist / Dir</u>	<u>Map ID</u>	<u>Page</u>
<b><i>ALPINE MANUFACTURING</i></b>	<b><i>2421 INTERNATIONAL BLVD</i></b>	<b><i>1/2 - 1 SW</i></b>	<b><i>2</i></b>	<b><i>6</i></b>

### STATE AND LOCAL RECORDS

**LUST:** The Leaking Underground Storage Tank Incident Reports contain an inventory of reported leaking underground storage tank incidents. The data come from the Department of Health's Leaking Underground Storage Tank List.

A review of the LUST list, as provided by EDR, and dated 01/03/2007 has revealed that there is 1 LUST site within approximately 0.5 miles of the target property.

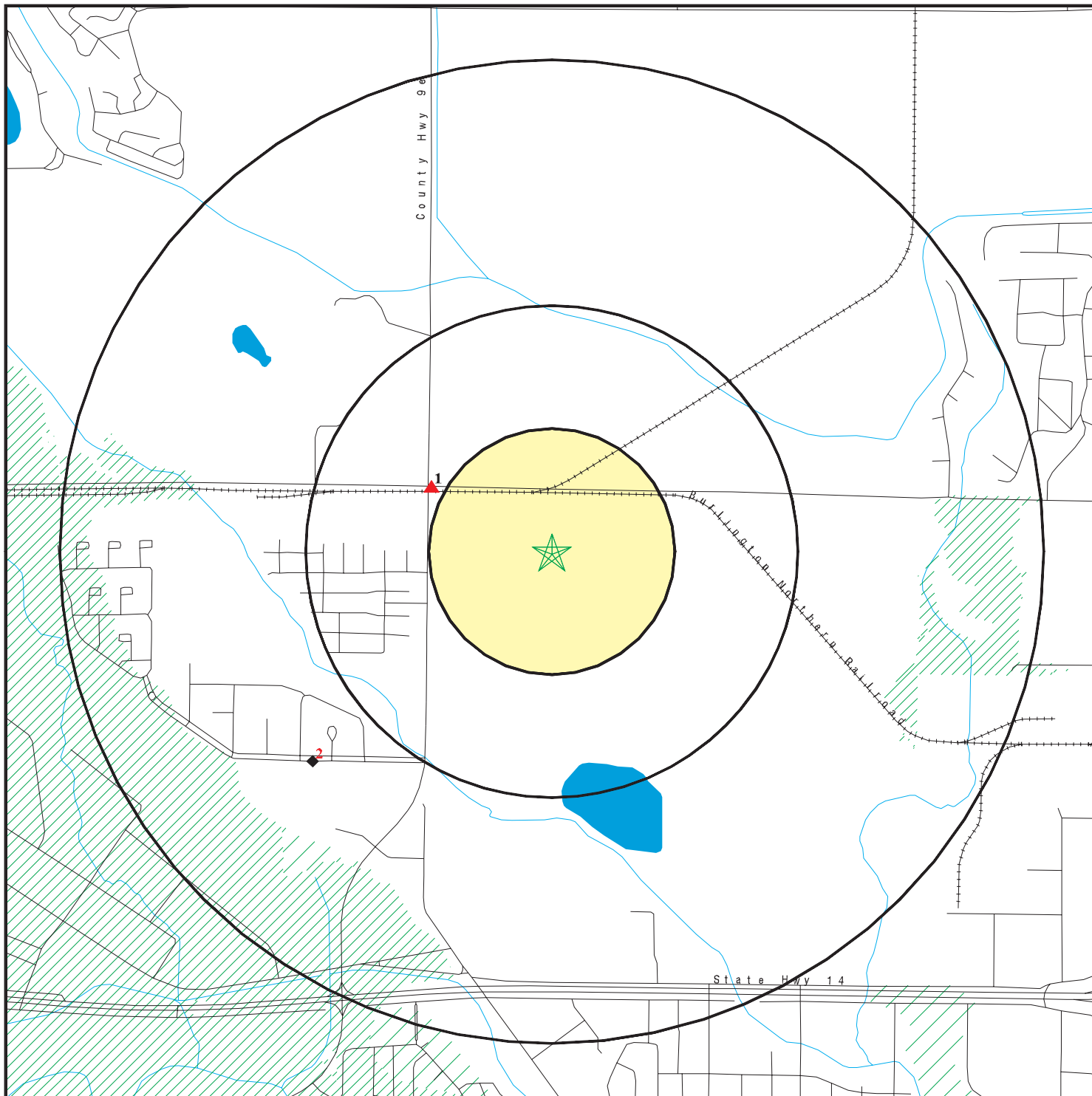
<u>Equal/Higher Elevation</u>	<u>Address</u>	<u>Dist / Dir</u>	<u>Map ID</u>	<u>Page</u>
<b><i>SCHNEIDER FORMER GAS STATION</i></b> Status: Closed	<b><i>2600 E VINE DR</i></b>	<b><i>1/4 - 1/2 WNW 1</i></b>		<b><i>6</i></b>

## EXECUTIVE SUMMARY

Due to poor or inadequate address information, the following sites were not mapped:

<u>Site Name</u>	<u>Database(s)</u>
POUDRE RIVER SITE	CERCLIS
JAX FARM AND RANCH LLC	LUST, CO TRUST
BIG HORN SPORTS RENTAL	LUST, CO TRUST
ART JONES	LUST
VANGAS INC	LUST
SUBURBAN PROPANE	UST, AST
JAX FARM AND RANCH LLC	UST, AST
CIRCLE SERVICE CENTER	AST
L & L LUMBER	RCRA-SQG
AGGREGATE INDUSTRIES - WCR, INC.	FINDS
LAFARGE WEST, INC. - KYGER PIT	FINDS
WELLINGTON OPERATING COMPANY - KWB	AIRS
LAFARGE WEST, INC. - KYGER PIT	AIRS
HOLCIM (US) INC - FORT COLLINS TERMINAL	AIRS
WELLINGTON OPERATING COMPANY - KRAUSE	AIRS

# OVERVIEW MAP - 01855678.18r



- ★ Target Property
- ▲ Sites at elevations higher than or equal to the target property
- ◆ Sites at elevations lower than the target property
- ▲ Manufactured Gas Plants
- National Priority List Sites
- Landfill Sites
- Dept. Defense Sites

- Indian Reservations BIA
- Oil & Gas pipelines
- 100-year flood zone
- 500-year flood zone

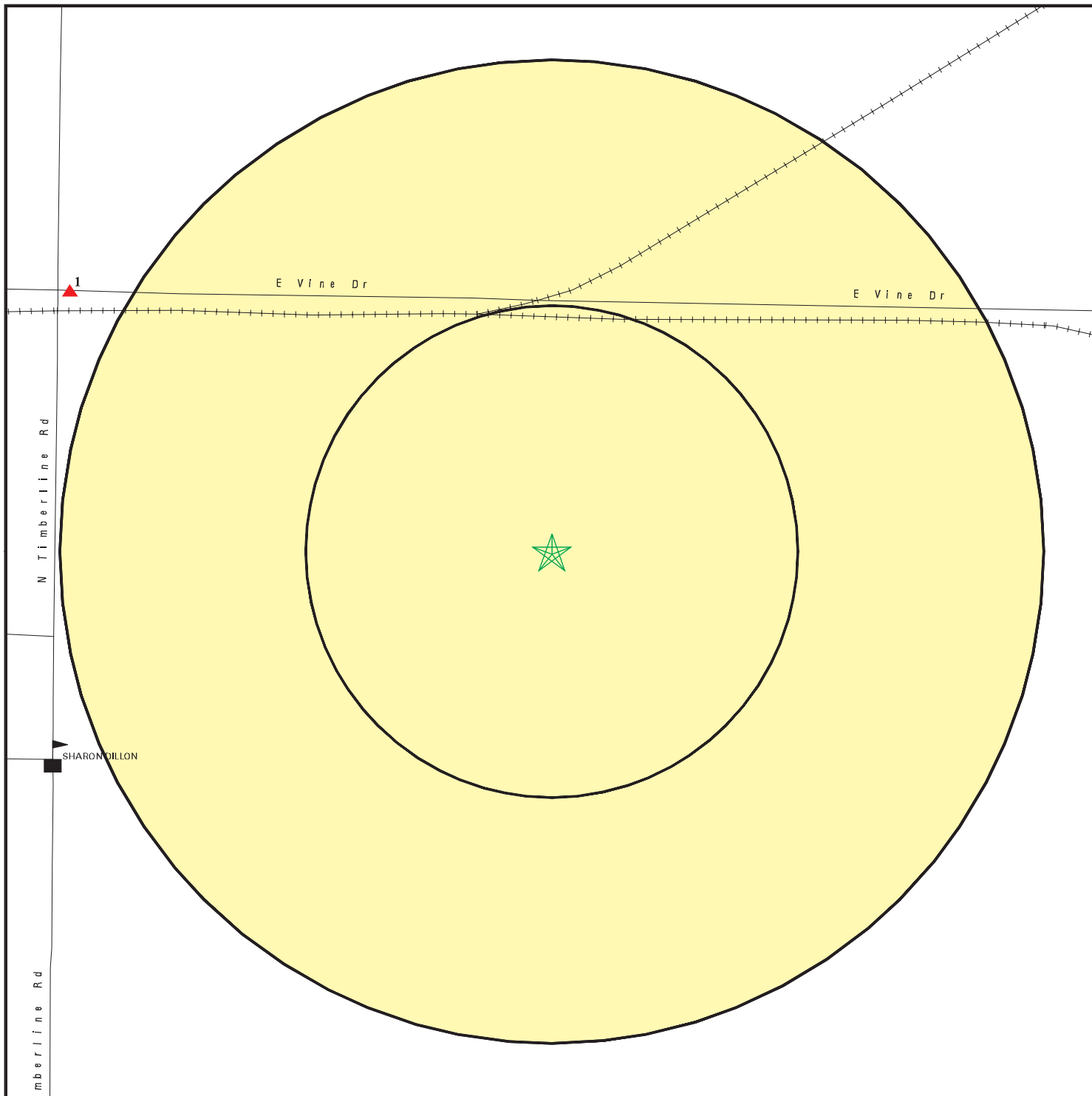


This report includes Interactive Map Layers to display and/or hide map information. The legend includes only those icons for the default map view.

SITE NAME: Commuter Rail - Maintenance Facility  
 ADDRESS: Commuter Rail - Maintenance Facility  
 Ft Collins CO 80524  
 LAT/LONG: 40.5942 / 105.0246

CLIENT: Felsburg Holt & Ullevig  
 CONTACT: Laura Bingham  
 INQUIRY #: 01855678.18r  
 DATE: February 12, 2007 5:54 pm

# DETAIL MAP - 01855678.18r



- ★ Target Property
- ▲ Sites at elevations higher than or equal to the target property
- ◆ Sites at elevations lower than the target property
- ▲ Manufactured Gas Plants
- Sensitive Receptors
- National Priority List Sites
- Landfill Sites
- Dept. Defense Sites

0      1/16      1/8      1/4 Miles

- Indian Reservations BIA
- Oil & Gas pipelines
- 100-year flood zone
- 500-year flood zone

This report includes Interactive Map Layers to display and/or hide map information. The legend includes only those icons for the default map view.

SITE NAME: Commuter Rail - Maintenance Facility  
 ADDRESS: Commuter Rail - Maintenance Facility  
 Ft Collins CO 80524  
 LAT/LONG: 40.5942 / 105.0246

CLIENT: Felsburg Holt & Ullevig  
 CONTACT: Laura Bingham  
 INQUIRY #: 01855678.18r  
 DATE: February 12, 2007 5:54 pm



## MAP FINDINGS SUMMARY

Database	Target Property	Search Distance (Miles)	< 1/8	1/8 - 1/4	1/4 - 1/2	1/2 - 1	> 1	Total Plotted
<b><u>FEDERAL RECORDS</u></b>								
NPL		1.000	0	0	0	0	NR	0
Proposed NPL		1.000	0	0	0	0	NR	0
Delisted NPL		1.000	0	0	0	0	NR	0
NPL RECOVERY	TP		NR	NR	NR	NR	NR	0
CERCLIS		0.500	0	0	0	NR	NR	0
CERC-NFRAP		0.500	0	0	0	NR	NR	0
CORRACTS		1.000	0	0	0	1	NR	1
RCRA TSD		0.500	0	0	0	NR	NR	0
RCRA Lg. Quan. Gen.		0.250	0	0	NR	NR	NR	0
RCRA Sm. Quan. Gen.		0.250	0	0	NR	NR	NR	0
ERNS	TP		NR	NR	NR	NR	NR	0
HMIRS	TP		NR	NR	NR	NR	NR	0
US ENG CONTROLS		0.500	0	0	0	NR	NR	0
US INST CONTROL		0.500	0	0	0	NR	NR	0
DOD		1.000	0	0	0	0	NR	0
FUDS		1.000	0	0	0	0	NR	0
US BROWNFIELDS		0.500	0	0	0	NR	NR	0
CONSENT		1.000	0	0	0	0	NR	0
ROD		1.000	0	0	0	0	NR	0
UMTRA		0.500	0	0	0	NR	NR	0
ODI		0.500	0	0	0	NR	NR	0
TRIS	TP		NR	NR	NR	NR	NR	0
TSCA	TP		NR	NR	NR	NR	NR	0
FTTS	TP		NR	NR	NR	NR	NR	0
SSTS	TP		NR	NR	NR	NR	NR	0
ICIS	TP		NR	NR	NR	NR	NR	0
LUCIS		0.500	0	0	0	NR	NR	0
RADINFO	TP		NR	NR	NR	NR	NR	0
CDL	TP		NR	NR	NR	NR	NR	0
PADS	TP		NR	NR	NR	NR	NR	0
MLTS	TP		NR	NR	NR	NR	NR	0
MINES		0.250	0	0	NR	NR	NR	0
FINDS	TP		NR	NR	NR	NR	NR	0
RAATS	TP		NR	NR	NR	NR	NR	0
<b><u>STATE AND LOCAL RECORDS</u></b>								
State Haz. Waste		N/A	N/A	N/A	N/A	N/A	N/A	N/A
Methane Site	TP		NR	NR	NR	NR	NR	0
State Landfill		0.500	0	0	0	NR	NR	0
Methane Investigation	TP		NR	NR	NR	NR	NR	0
Historical Landfill		0.500	0	0	0	NR	NR	0
LUST		0.500	0	0	1	NR	NR	1
CO TRUST		0.500	0	0	0	NR	NR	0
UST		0.250	0	0	NR	NR	NR	0
AST		0.250	0	0	NR	NR	NR	0
CO ERNS	TP		NR	NR	NR	NR	NR	0
AUL		0.500	0	0	0	NR	NR	0

## MAP FINDINGS SUMMARY

<u>Database</u>	<u>Target Property</u>	<u>Search Distance (Miles)</u>	<u>&lt; 1/8</u>	<u>1/8 - 1/4</u>	<u>1/4 - 1/2</u>	<u>1/2 - 1</u>	<u>&gt; 1</u>	<u>Total Plotted</u>
VCP		0.500	0	0	0	NR	NR	0
DRYCLEANERS		0.250	0	0	NR	NR	NR	0
CDL	TP		NR	NR	NR	NR	NR	0
NPDES	TP		NR	NR	NR	NR	NR	0
AIRS	TP		NR	NR	NR	NR	NR	0
UMTRA		0.500	0	0	0	NR	NR	0
ASBESTOS	TP		NR	NR	NR	NR	NR	0
<b><u>TRIBAL RECORDS</u></b>								
INDIAN RESERV		1.000	0	0	0	0	NR	0
INDIAN LUST		0.500	0	0	0	NR	NR	0
INDIAN UST		0.250	0	0	NR	NR	NR	0
<b><u>EDR PROPRIETARY RECORDS</u></b>								
Manufactured Gas Plants		1.000	0	0	0	0	NR	0

**NOTES:**

TP = Target Property

NR = Not Requested at this Search Distance

Sites may be listed in more than one database

N/A = This State does not maintain a SHWS list. See the Federal CERCLIS list.



Map ID  
Direction  
Distance  
Distance (ft.)  
Elevation

MAP FINDINGS

ALPINE MANUFACTURING (Continued)

EDR ID Number  
EPA ID Number

Database(s)

1000858433

Event: Stabilization Measures Evaluation, This facility is amenable to stabilization activity based on the status of corrective action work at the facility, technical factors, the degree of risk, timing considerations and administrative considerations.  
Event Date: 08/01/1995

Event: Current Human Exposures under Control, Yes, Current Human Exposures Under Control has been verified. Based on a review of information contained in the EI determination, current human exposures are expected to be under control at the facility under current and reasonably expected conditions. This determination will be re-evaluated when the Agency/State becomes aware of significant changes at the facility.  
Event Date: 08/01/1995

Event: Igration of Contaminated Groundwater under Control, Yes, Migration of Contaminated Groundwater Under Control has been verified. Based on a review of information contained in the EI determination, it has been determined that migration of contaminated groundwater is under control at the facility. Specifically, this determination indicates that the migration of contaminated groundwater is under control, and that monitoring will be conducted to confirm that contaminated groundwater remains within the existing area of contaminated groundwater. This determination will be re-evaluated when the Agency becomes aware of significant changes at the facility.  
Event Date: 06/15/1995

Event: RFI Workplan Approved  
Event Date: 10/08/1993

Event: CA006RU  
Event Date: 09/02/1993

Event: RFI Imposition  
Event Date: 09/02/1993

Event: Stabilization Measures Implemented, Primary measure is source removal and/or treatment (e.g., soil or waste excavation, in-situ soil treatment, off-site treatment).  
Event Date: 04/26/1993

RCRAInfo:  
Owner: ED LAUDICK  
(303) 493-3242  
EPA ID: COD983801705  
Contact: Not reported  
Classification: Small Quantity Generator  
TSDF Activities: Not reported  
Violation Status: Violations exist

Regulation Violated: 262.34(a)  
Area of Violation: GENERATOR-OTHER REQUIREMENTS  
Date Violation Determined: 02/09/1994  
Actual Date Achieved Compliance: 02/09/1994

Enforcement Action: WRITTEN INFORMAL  
Enforcement Action Date: 02/09/1994  
Penalty Type: Not reported

There are 1 violation record(s) reported at this site:

Evaluation \_\_\_\_\_ Area of Violation \_\_\_\_\_

Date of  
Compliance

Map ID  
Direction  
Distance  
Distance (ft.)  
Elevation

MAP FINDINGS

**ALPINE MANUFACTURING (Continued)**

EDR ID Number  
EPA ID Number

Compliance Evaluation Inspection      GENERATOR-OTHER REQUIREMENTS      1000858433

**FINDS:**

Other Pertinent Environmental Activity Identified at Site

Colorado's Department of Public Health & (CDPHE)'s web-based database that allows environmental program managers to edit their facility locations and allows users to view this information read-only

NCDB (National Compliance Data Base) supports implementation of the Federal Insecticide, Fungicide, and Rodenticide Act (FIFRA) and the Toxic Substances Control Act (TSCA). The system tracks inspections in regions and states with cooperative agreements, enforcement actions, and settlements.

RCRAInfo is a national information system that supports the Resource Conservation and Recovery Act (RCRA) program through the tracking of events and activities related to facilities that generate, transport, and treat, store, or dispose of hazardous waste. RCRAInfo allows RCRA program staff to track the notification, permit, compliance, and corrective action activities required under RCRA.

**CORRACTS:**

EPA ID: COD983801705  
EPA Region: 8  
Area Name: SOURCE AREA SOILS  
Actual Date: 04/26/1993  
Action: CA600SR - Stabilization Measures Implemented, Primary measure is source removal and/or treatment  
NAICS Code(s): 0

EPA ID: COD983801705  
EPA Region: 8  
Area Name: SOURCE AREA SOILS  
Actual Date: 06/15/1995  
Action: CA750YE - Migration of Contaminated Groundwater under Control, Yes, Migration of Contaminated Groundwater Under Control has been verified  
NAICS Code(s): 0

EPA ID: COD983801705  
EPA Region: 8  
Area Name: GENERAL FACILITY  
Actual Date: 08/01/1995  
Action: CA225YE - Stabilization Measures Evaluation, This facility ,is amenable to stabilization activity based on the, status of corrective action work at the facility, technical factors, the degree of risk, timing considerations and administrative considerations  
NAICS Code(s): 0

EPA ID: COD983801705  
EPA Region: 8  
Area Name: GENERAL FACILITY

Map ID  
Direction  
Distance  
Distance (ft.)  
Elevation Site

MAP FINDINGS

Database(s) EDR ID Number  
EPA ID Number

**ALPINE MANUFACTURING (Continued)**

**1000858433**

Actual Date: 08/01/1995  
Action: CA725YE - Current Human Exposures Under Control, Yes, Current Human Exposures Under Control has been verified  
NAICS Code(s): 0

EPA ID: COD983801705  
EPA Region: 8  
Area Name: ENTIRE FACILITY  
Actual Date: 08/11/1995  
Action: CA075LO - CA Prioritization, Facility or area was assigned a low corrective action priority  
NAICS Code(s): 0

EPA ID: COD983801705  
EPA Region: 8  
Area Name: ENTIRE FACILITY  
Actual Date: 09/02/1993  
Action: CA100 - RFI Imposition  
NAICS Code(s): 0

EPA ID: COD983801705  
EPA Region: 8  
Area Name: GENERAL FACILITY  
Actual Date: 09/02/1993  
Action: CA100 - RFI Imposition  
NAICS Code(s): 0

EPA ID: COD983801705  
EPA Region: 8  
Area Name: SOURCE AREA SOILS  
Actual Date: 09/02/1993  
Action: CA100 - RFI Imposition  
NAICS Code(s): 0

EPA ID: COD983801705  
EPA Region: 8  
Area Name: SOURCE AREA SOILS  
Actual Date: 10/08/1993  
Action: CA150 - RFI Workplan Approved  
NAICS Code(s): 0

## ORPHAN SUMMARY

City	EDR ID	Site Name	Site Address	Zip	Database(s)
FORT COLLINS	A100289229	CIRCLE SERVICE CENTER	HWY 287 N	80524	AST
FORT COLLINS	1004451661	AGGREGATE INDUSTRIES - WCR, INC.	3000 EAST DRAKE	80524	FINDS
FORT COLLINS	1000926773	JAX FARM AND RANCH LLC	1000 N HWY 287	80524	LUST, CO TRUST
FORT COLLINS	1007989156	L & L LUMBER	1132 N HWY 287	80524	RCRA-SQG
FORT COLLINS	S102720414	BIG HORN SPORTS RENTAL	1117 N HWY 287	80524	LUST, CO TRUST
FORT COLLINS	S102720433	ART JONES	5108 E HWY 14	80524	LUST
FORT COLLINS	S105567073	VANGAS INC	205 US HWY 287 N	80524	LUST
FORT COLLINS	U003117004	SUBURBAN PROPANE	205 N HWY 287	80524	UST, AST
FORT COLLINS	U003806722	JAX FARM AND RANCH LLC	1000 N HWY 287	80524	UST, AST
FORT COLLINS	1007211135	POUDRE RIVER SITE	NEAR 200 WILLOW STREET	80524	CERCLIS
FORT COLLINS AREA	S108127971	WELLINGTON OPERATING COMPANY - KWB	NE NW SEC 19 T8N R68W	80524	AIRS
FORT COLLINS, 2.4 MI NE	S108123277	LAFARGE WEST, INC. - KYGER PIT	7301 WELD COUNTY ROAD 13	80524	AIRS
FORT COLLINS, 2.4 MI NE	1007488512	LAFARGE WEST, INC. - KYGER PIT	7301 WELD COUNTY ROAD 13	80524	FINDS
FORT COLLINS, 4.1 MI NW	S108121772	HOLCIM (US) INC - FORT COLLINS TERMINAL	4629 N OVERLAND TRL	80524	AIRS
FORT COLLINS, 5.7 MI N C	S108127970	WELLINGTON OPERATING COMPANY - KRAUSE	HWY 14 / US HWY 287 4.2 MI NE	80524	AIRS

# GOVERNMENT RECORDS SEARCHED / DATA CURRENCY TRACKING

To maintain currency of the following federal and state databases, EDR contacts the appropriate governmental agency on a monthly or quarterly basis, as required.

**Number of Days to Update:** Provides confirmation that EDR is reporting records that have been updated within 90 days from the date the government agency made the information available to the public.

## **FEDERAL RECORDS**

### **NPL: National Priority List**

National Priorities List (Superfund). The NPL is a subset of CERCLIS and identifies over 1,200 sites for priority cleanup under the Superfund Program. NPL sites may encompass relatively large areas. As such, EDR provides polygon coverage for over 1,000 NPL site boundaries produced by EPA's Environmental Photographic Interpretation Center (EPIC) and regional EPA offices.

Date of Government Version: 09/27/2006	Source: EPA
Date Data Arrived at EDR: 11/01/2006	Telephone: N/A
Date Made Active in Reports: 11/22/2006	Last EDR Contact: 01/31/2007
Number of Days to Update: 21	Next Scheduled EDR Contact: 04/30/2007
	Data Release Frequency: Quarterly

### **NPL Site Boundaries**

Sources:

EPA's Environmental Photographic Interpretation Center (EPIC)  
Telephone: 202-564-7333

EPA Region 1  
Telephone 617-918-1143

EPA Region 6  
Telephone: 214-655-6659

EPA Region 3  
Telephone 215-814-5418

EPA Region 7  
Telephone: 913-551-7247

EPA Region 4  
Telephone 404-562-8033

EPA Region 8  
Telephone: 303-312-6774

EPA Region 5  
Telephone 312-886-6686

EPA Region 9  
Telephone: 415-947-4246

EPA Region 10  
Telephone 206-553-8665

### **Proposed NPL: Proposed National Priority List Sites**

A site that has been proposed for listing on the National Priorities List through the issuance of a proposed rule in the Federal Register. EPA then accepts public comments on the site, responds to the comments, and places on the NPL those sites that continue to meet the requirements for listing.

Date of Government Version: 09/27/2006	Source: EPA
Date Data Arrived at EDR: 11/01/2006	Telephone: N/A
Date Made Active in Reports: 11/22/2006	Last EDR Contact: 11/01/2006
Number of Days to Update: 21	Next Scheduled EDR Contact: 01/29/2007
	Data Release Frequency: Quarterly

### **DELISTED NPL: National Priority List Deletions**

The National Oil and Hazardous Substances Pollution Contingency Plan (NCP) establishes the criteria that the EPA uses to delete sites from the NPL. In accordance with 40 CFR 300.425.(e), sites may be deleted from the NPL where no further response is appropriate.

Date of Government Version: 09/27/2006	Source: EPA
Date Data Arrived at EDR: 11/01/2006	Telephone: N/A
Date Made Active in Reports: 11/22/2006	Last EDR Contact: 01/31/2007
Number of Days to Update: 21	Next Scheduled EDR Contact: 04/30/2007
	Data Release Frequency: Quarterly



# GOVERNMENT RECORDS SEARCHED / DATA CURRENCY TRACKING

## **NPL RECOVERY:** Federal Superfund Liens

Federal Superfund Liens. Under the authority granted the USEPA by CERCLA of 1980, the USEPA has the authority to file liens against real property in order to recover remedial action expenditures or when the property owner received notification of potential liability. USEPA compiles a listing of filed notices of Superfund Liens.

Date of Government Version: 10/15/1991

Source: EPA

Date Data Arrived at EDR: 02/02/1994

Telephone: 202-564-4267

Date Made Active in Reports: 03/30/1994

Last EDR Contact: 11/17/2006

Number of Days to Update: 56

Next Scheduled EDR Contact: 02/19/2007

Data Release Frequency: No Update Planned

## **CERCLIS:** Comprehensive Environmental Response, Compensation, and Liability Information System

CERCLIS contains data on potentially hazardous waste sites that have been reported to the USEPA by states, municipalities, private companies and private persons, pursuant to Section 103 of the Comprehensive Environmental Response, Compensation, and Liability Act (CERCLA). CERCLIS contains sites which are either proposed to or on the National Priorities List (NPL) and sites which are in the screening and assessment phase for possible inclusion on the NPL.

Date of Government Version: 11/28/2006

Source: EPA

Date Data Arrived at EDR: 12/19/2006

Telephone: 703-603-8960

Date Made Active in Reports: 01/29/2007

Last EDR Contact: 12/19/2006

Number of Days to Update: 41

Next Scheduled EDR Contact: 03/19/2007

Data Release Frequency: Quarterly

## **CERCLIS-NFRAP:** CERCLIS No Further Remedial Action Planned

Archived sites are sites that have been removed and archived from the inventory of CERCLIS sites. Archived status indicates that, to the best of EPA's knowledge, assessment at a site has been completed and that EPA has determined no further steps will be taken to list this site on the National Priorities List (NPL), unless information indicates this decision was not appropriate or other considerations require a recommendation for listing at a later time. This decision does not necessarily mean that there is no hazard associated with a given site; it only means that, based upon available information, the location is not judged to be a potential NPL site.

Date of Government Version: 10/10/2006

Source: EPA

Date Data Arrived at EDR: 10/25/2006

Telephone: 703-603-8960

Date Made Active in Reports: 11/22/2006

Last EDR Contact: 12/18/2006

Number of Days to Update: 28

Next Scheduled EDR Contact: 03/19/2007

Data Release Frequency: Quarterly

## **CORRACTS:** Corrective Action Report

CORRACTS identifies hazardous waste handlers with RCRA corrective action activity.

Date of Government Version: 09/27/2006

Source: EPA

Date Data Arrived at EDR: 10/11/2006

Telephone: 800-424-9346

Date Made Active in Reports: 12/13/2006

Last EDR Contact: 12/04/2006

Number of Days to Update: 63

Next Scheduled EDR Contact: 03/05/2007

Data Release Frequency: Quarterly

## **RCRA:** Resource Conservation and Recovery Act Information

## GOVERNMENT RECORDS SEARCHED / DATA CURRENCY TRACKING

RCRAInfo is EPA's comprehensive information system, providing access to data supporting the Resource Conservation and Recovery Act (RCRA) of 1976 and the Hazardous and Solid Waste Amendments (HSWA) of 1984. RCRAInfo replaces the data recording and reporting abilities of the Resource Conservation and Recovery Information System (RCRIS). The database includes selective information on sites which generate, transport, store, treat and/or dispose of hazardous waste as defined by the Resource Conservation and Recovery Act (RCRA). Conditionally exempt small quantity generators (CESQGs) generate less than 100 kg of hazardous waste, or less than 1 kg of acutely hazardous waste per month. Small quantity generators (SQGs) generate between 100 kg and 1,000 kg of hazardous waste per month. Large quantity generators (LQGs) generate over 1,000 kilograms (kg) of hazardous waste, or over 1 kg of acutely hazardous waste per month. Transporters are individuals or entities that move hazardous waste from the generator off-site to a facility that can recycle, treat, store, or dispose of the waste. TSDFs treat, store, or dispose of the waste.

Date of Government Version: 06/13/2006	Source: EPA
Date Data Arrived at EDR: 06/28/2006	Telephone: 800-424-9346
Date Made Active in Reports: 08/23/2006	Last EDR Contact: 01/10/2007
Number of Days to Update: 56	Next Scheduled EDR Contact: 02/19/2007
	Data Release Frequency: Quarterly

### **ERNS:** Emergency Response Notification System

Emergency Response Notification System. ERNS records and stores information on reported releases of oil and hazardous substances.

Date of Government Version: 12/31/2005	Source: National Response Center, United States Coast Guard
Date Data Arrived at EDR: 01/12/2006	Telephone: 202-260-2342
Date Made Active in Reports: 02/21/2006	Last EDR Contact: 01/24/2007
Number of Days to Update: 40	Next Scheduled EDR Contact: 04/23/2007
	Data Release Frequency: Annually

### **HMIRS:** Hazardous Materials Information Reporting System

Hazardous Materials Incident Report System. HMIRS contains hazardous material spill incidents reported to DOT.

Date of Government Version: 08/01/2006	Source: U.S. Department of Transportation
Date Data Arrived at EDR: 10/18/2006	Telephone: 202-366-4555
Date Made Active in Reports: 11/22/2006	Last EDR Contact: 01/17/2007
Number of Days to Update: 35	Next Scheduled EDR Contact: 04/16/2007
	Data Release Frequency: Annually

### **US ENG CONTROLS:** Engineering Controls Sites List

A listing of sites with engineering controls in place. Engineering controls include various forms of caps, building foundations, liners, and treatment methods to create pathway elimination for regulated substances to enter environmental media or effect human health.

Date of Government Version: 10/18/2006	Source: Environmental Protection Agency
Date Data Arrived at EDR: 12/14/2006	Telephone: 703-603-8905
Date Made Active in Reports: 01/11/2007	Last EDR Contact: 01/02/2007
Number of Days to Update: 28	Next Scheduled EDR Contact: 04/02/2007
	Data Release Frequency: Varies

### **US INST CONTROL:** Sites with Institutional Controls

A listing of sites with institutional controls in place. Institutional controls include administrative measures, such as groundwater use restrictions, construction restrictions, property use restrictions, and post remediation care requirements intended to prevent exposure to contaminants remaining on site. Deed restrictions are generally required as part of the institutional controls.

Date of Government Version: 10/18/2006	Source: Environmental Protection Agency
Date Data Arrived at EDR: 12/14/2006	Telephone: 703-603-8905
Date Made Active in Reports: 01/11/2007	Last EDR Contact: 01/02/2007
Number of Days to Update: 28	Next Scheduled EDR Contact: 04/02/2007
	Data Release Frequency: Varies

# GOVERNMENT RECORDS SEARCHED / DATA CURRENCY TRACKING

**DOD:** Department of Defense Sites

This data set consists of federally owned or administered lands, administered by the Department of Defense, that have any area equal to or greater than 640 acres of the United States, Puerto Rico, and the U.S. Virgin Islands.

Date of Government Version: 12/31/2005	Source: USGS
Date Data Arrived at EDR: 11/10/2006	Telephone: 703-692-8801
Date Made Active in Reports: 01/11/2007	Last EDR Contact: 02/08/2007
Number of Days to Update: 62	Next Scheduled EDR Contact: 05/07/2007
	Data Release Frequency: Semi-Annually

**FUDS:** Formerly Used Defense Sites

The listing includes locations of Formerly Used Defense Sites properties where the US Army Corps of Engineers is actively working or will take necessary cleanup actions.

Date of Government Version: 12/31/2005	Source: U.S. Army Corps of Engineers
Date Data Arrived at EDR: 09/20/2006	Telephone: 202-528-4285
Date Made Active in Reports: 11/22/2006	Last EDR Contact: 01/02/2007
Number of Days to Update: 63	Next Scheduled EDR Contact: 04/02/2007
	Data Release Frequency: Varies

**US BROWNFIELDS:** A Listing of Brownfields Sites

Included in the listing are brownfields properties addresses by Cooperative Agreement Recipients and brownfields properties addressed by Targeted Brownfields Assessments. Targeted Brownfields Assessments-EPA's Targeted Brownfields Assessments (TBA) program is designed to help states, tribes, and municipalities--especially those without EPA Brownfields Assessment Demonstration Pilots--minimize the uncertainties of contamination often associated with brownfields. Under the TBA program, EPA provides funding and/or technical assistance for environmental assessments at brownfields sites throughout the country. Targeted Brownfields Assessments supplement and work with other efforts under EPA's Brownfields Initiative to promote cleanup and redevelopment of brownfields. Cooperative Agreement Recipients--States, political subdivisions, territories, and Indian tribes become Brownfields Cleanup Revolving Loan Fund (BCRLF) cooperative agreement recipients when they enter into BCRLF cooperative agreements with the U.S. EPA. EPA selects BCRLF cooperative agreement recipients based on a proposal and application process. BCRLF cooperative agreement recipients must use EPA funds provided through BCRLF cooperative agreement for specified brownfields-related cleanup activities.

Date of Government Version: 10/17/2006	Source: Environmental Protection Agency
Date Data Arrived at EDR: 10/20/2006	Telephone: 202-566-2777
Date Made Active in Reports: 12/13/2006	Last EDR Contact: 12/11/2006
Number of Days to Update: 54	Next Scheduled EDR Contact: 03/12/2007
	Data Release Frequency: Semi-Annually

**CONSENT:** Superfund (CERCLA) Consent Decrees

Major legal settlements that establish responsibility and standards for cleanup at NPL (Superfund) sites. Released periodically by United States District Courts after settlement by parties to litigation matters.

Date of Government Version: 12/14/2004	Source: Department of Justice, Consent Decree Library
Date Data Arrived at EDR: 02/15/2005	Telephone: Varies
Date Made Active in Reports: 04/25/2005	Last EDR Contact: 02/06/2007
Number of Days to Update: 69	Next Scheduled EDR Contact: 04/23/2007
	Data Release Frequency: Varies

**ROD:** Records Of Decision

Record of Decision. ROD documents mandate a permanent remedy at an NPL (Superfund) site containing technical and health information to aid in the cleanup.

Date of Government Version: 10/07/2006	Source: EPA
Date Data Arrived at EDR: 10/13/2006	Telephone: 703-416-0223
Date Made Active in Reports: 12/13/2006	Last EDR Contact: 01/22/2007
Number of Days to Update: 61	Next Scheduled EDR Contact: 04/02/2007
	Data Release Frequency: Annually

# GOVERNMENT RECORDS SEARCHED / DATA CURRENCY TRACKING

## **UMTRA:** Uranium Mill Tailings Sites

Uranium ore was mined by private companies for federal government use in national defense programs. When the mills shut down, large piles of the sand-like material (mill tailings) remain after uranium has been extracted from the ore. Levels of human exposure to radioactive materials from the piles are low; however, in some cases tailings were used as construction materials before the potential health hazards of the tailings were recognized.

Date of Government Version: 12/31/2005	Source: Department of Energy
Date Data Arrived at EDR: 11/08/2006	Telephone: 505-845-0011
Date Made Active in Reports: 01/29/2007	Last EDR Contact: 12/18/2006
Number of Days to Update: 82	Next Scheduled EDR Contact: 03/19/2007
	Data Release Frequency: Varies

## **ODI:** Open Dump Inventory

An open dump is defined as a disposal facility that does not comply with one or more of the Part 257 or Part 258 Subtitle D Criteria.

Date of Government Version: 06/30/1985	Source: Environmental Protection Agency
Date Data Arrived at EDR: 08/09/2004	Telephone: 800-424-9346
Date Made Active in Reports: 09/17/2004	Last EDR Contact: 06/09/2004
Number of Days to Update: 39	Next Scheduled EDR Contact: N/A
	Data Release Frequency: No Update Planned

## **TRIS:** Toxic Chemical Release Inventory System

Toxic Release Inventory System. TRIS identifies facilities which release toxic chemicals to the air, water and land in reportable quantities under SARA Title III Section 313.

Date of Government Version: 12/31/2004	Source: EPA
Date Data Arrived at EDR: 06/22/2006	Telephone: 202-566-0250
Date Made Active in Reports: 08/23/2006	Last EDR Contact: 12/19/2006
Number of Days to Update: 62	Next Scheduled EDR Contact: 03/19/2007
	Data Release Frequency: Annually

## **TSCA:** Toxic Substances Control Act

Toxic Substances Control Act. TSCA identifies manufacturers and importers of chemical substances included on the TSCA Chemical Substance Inventory list. It includes data on the production volume of these substances by plant site.

Date of Government Version: 12/31/2002	Source: EPA
Date Data Arrived at EDR: 04/14/2006	Telephone: 202-260-5521
Date Made Active in Reports: 05/30/2006	Last EDR Contact: 01/15/2007
Number of Days to Update: 46	Next Scheduled EDR Contact: 04/16/2007
	Data Release Frequency: Every 4 Years

## **FTTS:** FIFRA/ TSCA Tracking System - FIFRA (Federal Insecticide, Fungicide, & Rodenticide Act)/TSCA (Toxic Substances Control Act)

FTTS tracks administrative cases and pesticide enforcement actions and compliance activities related to FIFRA, TSCA and EPCRA (Emergency Planning and Community Right-to-Know Act). To maintain currency, EDR contacts the Agency on a quarterly basis.

Date of Government Version: 10/19/2006	Source: EPA/Office of Prevention, Pesticides and Toxic Substances
Date Data Arrived at EDR: 10/27/2006	Telephone: 202-566-1667
Date Made Active in Reports: 11/22/2006	Last EDR Contact: 12/18/2006
Number of Days to Update: 26	Next Scheduled EDR Contact: 03/19/2007
	Data Release Frequency: Quarterly

## **FTTS INSP:** FIFRA/ TSCA Tracking System - FIFRA (Federal Insecticide, Fungicide, & Rodenticide Act)/TSCA (Toxic Substances Control Act)

Date of Government Version: 10/19/2006	Source: EPA
Date Data Arrived at EDR: 10/27/2006	Telephone: 202-566-1667
Date Made Active in Reports: 11/22/2006	Last EDR Contact: 12/18/2006
Number of Days to Update: 26	Next Scheduled EDR Contact: 03/19/2007
	Data Release Frequency: Quarterly

# GOVERNMENT RECORDS SEARCHED / DATA CURRENCY TRACKING

## **SSTS:** Section 7 Tracking Systems

Section 7 of the Federal Insecticide, Fungicide and Rodenticide Act, as amended (92 Stat. 829) requires all registered pesticide-producing establishments to submit a report to the Environmental Protection Agency by March 1st each year. Each establishment must report the types and amounts of pesticides, active ingredients and devices being produced, and those having been produced and sold or distributed in the past year.

Date of Government Version: 12/31/2004	Source: EPA
Date Data Arrived at EDR: 05/11/2006	Telephone: 202-564-4203
Date Made Active in Reports: 05/22/2006	Last EDR Contact: 01/29/2007
Number of Days to Update: 11	Next Scheduled EDR Contact: 04/16/2007
	Data Release Frequency: Annually

## **ICIS:** Integrated Compliance Information System

The Integrated Compliance Information System (ICIS) supports the information needs of the national enforcement and compliance program as well as the unique needs of the National Pollutant Discharge Elimination System (NPDES) program.

Date of Government Version: 02/13/2006	Source: Environmental Protection Agency
Date Data Arrived at EDR: 04/21/2006	Telephone: 202-564-5088
Date Made Active in Reports: 05/11/2006	Last EDR Contact: 01/15/2007
Number of Days to Update: 20	Next Scheduled EDR Contact: 04/16/2007
	Data Release Frequency: Quarterly

## **CDL:** Clandestine Drug Labs

A listing of clandestine drug lab locations. The U.S. Department of Justice ("the Department") provides this web site as a public service. It contains addresses of some locations where law enforcement agencies reported they found chemicals or other items that indicated the presence of either clandestine drug laboratories or dumpsites. In most cases, the source of the entries is not the Department, and the Department has not verified the entry and does not guarantee its accuracy. Members of the public must verify the accuracy of all entries by, for example, contacting local law enforcement and local health departments.

Date of Government Version: 12/01/2006	Source: Drug Enforcement Administration
Date Data Arrived at EDR: 01/08/2007	Telephone: 202-307-1000
Date Made Active in Reports: 01/11/2007	Last EDR Contact: 01/08/2007
Number of Days to Update: 3	Next Scheduled EDR Contact: 03/26/2007
	Data Release Frequency: Quarterly

## **RADINFO:** Radiation Information Database

The Radiation Information Database (RADINFO) contains information about facilities that are regulated by U.S. Environmental Protection Agency (EPA) regulations for radiation and radioactivity.

Date of Government Version: 11/03/2006	Source: Environmental Protection Agency
Date Data Arrived at EDR: 11/03/2006	Telephone: 202-343-9775
Date Made Active in Reports: 01/11/2007	Last EDR Contact: 01/31/2007
Number of Days to Update: 69	Next Scheduled EDR Contact: 04/30/2007
	Data Release Frequency: Quarterly

## **LUCIS:** Land Use Control Information System

LUCIS contains records of land use control information pertaining to the former Navy Base Realignment and Closure properties.

Date of Government Version: 12/09/2005	Source: Department of the Navy
Date Data Arrived at EDR: 12/11/2006	Telephone: 843-820-7326
Date Made Active in Reports: 01/11/2007	Last EDR Contact: 12/11/2006
Number of Days to Update: 31	Next Scheduled EDR Contact: 03/12/2007
	Data Release Frequency: Varies

## **PADS:** PCB Activity Database System

PCB Activity Database. PADS identifies generators, transporters, commercial storers and/or brokers and disposers of PCB's who are required to notify the EPA of such activities.

# GOVERNMENT RECORDS SEARCHED / DATA CURRENCY TRACKING

Date of Government Version: 10/17/2006  
Date Data Arrived at EDR: 11/29/2006  
Date Made Active in Reports: 01/11/2007  
Number of Days to Update: 43

Source: EPA  
Telephone: 202-566-0500  
Last EDR Contact: 02/09/2007  
Next Scheduled EDR Contact: 05/07/2007  
Data Release Frequency: Annually

## **MLTS:** Material Licensing Tracking System

MLTS is maintained by the Nuclear Regulatory Commission and contains a list of approximately 8,100 sites which possess or use radioactive materials and which are subject to NRC licensing requirements. To maintain currency, EDR contacts the Agency on a quarterly basis.

Date of Government Version: 10/19/2006  
Date Data Arrived at EDR: 10/31/2006  
Date Made Active in Reports: 12/13/2006  
Number of Days to Update: 43

Source: Nuclear Regulatory Commission  
Telephone: 301-415-7169  
Last EDR Contact: 01/02/2007  
Next Scheduled EDR Contact: 04/02/2007  
Data Release Frequency: Quarterly

## **MINES:** Mines Master Index File

Contains all mine identification numbers issued for mines active or opened since 1971. The data also includes violation information.

Date of Government Version: 11/15/2006  
Date Data Arrived at EDR: 12/28/2006  
Date Made Active in Reports: 01/29/2007  
Number of Days to Update: 32

Source: Department of Labor, Mine Safety and Health Administration  
Telephone: 303-231-5959  
Last EDR Contact: 12/28/2006  
Next Scheduled EDR Contact: 03/26/2007  
Data Release Frequency: Semi-Annually

## **FINDS:** Facility Index System/Facility Registry System

Facility Index System. FINDS contains both facility information and 'pointers' to other sources that contain more detail. EDR includes the following FINDS databases in this report: PCS (Permit Compliance System), AIRS (Aerometric Information Retrieval System), DOCKET (Enforcement Docket used to manage and track information on civil judicial enforcement cases for all environmental statutes), FURS (Federal Underground Injection Control), C-DOCKET (Criminal Docket System used to track criminal enforcement actions for all environmental statutes), FFIS (Federal Facilities Information System), STATE (State Environmental Laws and Statutes), and PADS (PCB Activity Data System).

Date of Government Version: 10/11/2006  
Date Data Arrived at EDR: 10/18/2006  
Date Made Active in Reports: 12/13/2006  
Number of Days to Update: 56

Source: EPA  
Telephone: N/A  
Last EDR Contact: 01/02/2007  
Next Scheduled EDR Contact: 04/02/2007  
Data Release Frequency: Quarterly

## **RAATS:** RCRA Administrative Action Tracking System

RCRA Administration Action Tracking System. RAATS contains records based on enforcement actions issued under RCRA pertaining to major violators and includes administrative and civil actions brought by the EPA. For administration actions after September 30, 1995, data entry in the RAATS database was discontinued. EPA will retain a copy of the database for historical records. It was necessary to terminate RAATS because a decrease in agency resources made it impossible to continue to update the information contained in the database.

Date of Government Version: 04/17/1995  
Date Data Arrived at EDR: 07/03/1995  
Date Made Active in Reports: 08/07/1995  
Number of Days to Update: 35

Source: EPA  
Telephone: 202-564-4104  
Last EDR Contact: 12/04/2006  
Next Scheduled EDR Contact: 03/05/2007  
Data Release Frequency: No Update Planned

## **BRS:** Biennial Reporting System

The Biennial Reporting System is a national system administered by the EPA that collects data on the generation and management of hazardous waste. BRS captures detailed data from two groups: Large Quantity Generators (LQG) and Treatment, Storage, and Disposal Facilities.

# GOVERNMENT RECORDS SEARCHED / DATA CURRENCY TRACKING

Date of Government Version: 12/31/2003  
Date Data Arrived at EDR: 06/17/2005  
Date Made Active in Reports: 08/04/2005  
Number of Days to Update: 48

Source: EPA/NTIS  
Telephone: 800-424-9346  
Last EDR Contact: 02/08/2007  
Next Scheduled EDR Contact: 03/12/2007  
Data Release Frequency: Biennially

## **STATE AND LOCAL RECORDS**

**SHWS:** This state does not maintain a SHWS list. See the Federal CERCLIS list and Federal NPL list.  
State Hazardous Waste Sites. State hazardous waste site records are the states' equivalent to CERCLIS. These sites may or may not already be listed on the federal CERCLIS list. Priority sites planned for cleanup using state funds (state equivalent of Superfund) are identified along with sites where cleanup will be paid for by potentially responsible parties. Available information varies by state.

Date of Government Version: N/A  
Date Data Arrived at EDR: N/A  
Date Made Active in Reports: N/A  
Number of Days to Update: N/A

Source: Department of Public Health & Environment  
Telephone: 303-692-3300  
Last EDR Contact: 12/18/2006  
Next Scheduled EDR Contact: 03/19/2007  
Data Release Frequency: N/A

### **METHANE SITE:** Methane Site Investigations - Jefferson County 1980

The objectives of the study are to define as closely as possible the boundaries of methane producing solid waste landfills.

Date of Government Version: 12/31/1980  
Date Data Arrived at EDR: 02/13/1995  
Date Made Active in Reports: 04/04/1995  
Number of Days to Update: 50

Source: Jefferson County Health Department  
Telephone: 303-239-7175  
Last EDR Contact: 01/27/1995  
Next Scheduled EDR Contact: N/A  
Data Release Frequency: No Update Planned

### **SWF/LF:** Solid Waste Sites & Facilities

Solid Waste Facilities/Landfill Sites. SWF/LF type records typically contain an inventory of solid waste disposal facilities or landfills in a particular state. Depending on the state, these may be active or inactive facilities or open dumps that failed to meet RCRA Subtitle D Section 4004 criteria for solid waste landfills or disposal sites.

Date of Government Version: 05/22/2006  
Date Data Arrived at EDR: 06/21/2006  
Date Made Active in Reports: 07/26/2006  
Number of Days to Update: 35

Source: Department of Public Health & Environment  
Telephone: 303-692-3300  
Last EDR Contact: 12/08/2006  
Next Scheduled EDR Contact: 03/05/2007  
Data Release Frequency: Annually

### **METHANE INVESTIGATION:** Methane Gas & Swamp Findings

The primary objective of this study was to assess methane gas related hazards at selected landfill sites in Colorado. These sites were selected by the Colorado Department of Health following evaluation of responses received from County and Municipal agencies about completed and existing landfills within their jurisdiction.

Date of Government Version: 03/15/1979  
Date Data Arrived at EDR: 02/13/1995  
Date Made Active in Reports: 04/04/1995  
Number of Days to Update: 50

Source: Department of Health  
Telephone: 303-640-3335  
Last EDR Contact: 01/27/1995  
Next Scheduled EDR Contact: N/A  
Data Release Frequency: No Update Planned

### **HISTORICAL LANDFILL:** Historical Landfill List

Abandoned/Inactive Landfills.

Date of Government Version: 01/31/1993  
Date Data Arrived at EDR: 04/24/1994  
Date Made Active in Reports: 05/30/1994  
Number of Days to Update: 36

Source: Department of Public Health & Environment  
Telephone: 303-692-3300  
Last EDR Contact: 09/05/1996  
Next Scheduled EDR Contact: N/A  
Data Release Frequency: No Update Planned

# GOVERNMENT RECORDS SEARCHED / DATA CURRENCY TRACKING

## **LUST:** Leaking Underground Storage Tank List

Leaking Underground Storage Tank Incident Reports. LUST records contain an inventory of reported leaking underground storage tank incidents. Not all states maintain these records, and the information stored varies by state.

Date of Government Version: 01/03/2007  
Date Data Arrived at EDR: 01/04/2007  
Date Made Active in Reports: 01/31/2007  
Number of Days to Update: 27

Source: Department of Labor and Employment, Oil Inspection Section  
Telephone: 303-318-8521  
Last EDR Contact: 01/03/2007  
Next Scheduled EDR Contact: 04/02/2007  
Data Release Frequency: Quarterly

## **TRUST:** Lust Trust Sites

The listing tracks the reimbursement of costs approved and paid to eligible applicants.

Date of Government Version: 11/28/2006  
Date Data Arrived at EDR: 11/29/2006  
Date Made Active in Reports: 01/04/2007  
Number of Days to Update: 36

Source: Department of Labor and Employment, Oil Inspection Section  
Telephone: 303-318-8521  
Last EDR Contact: 02/01/2007  
Next Scheduled EDR Contact: 04/23/2007  
Data Release Frequency: Varies

## **UST:** Underground Storage Tank Database

Registered Underground Storage Tanks. UST's are regulated under Subtitle I of the Resource Conservation and Recovery Act (RCRA) and must be registered with the state department responsible for administering the UST program. Available information varies by state program.

Date of Government Version: 01/03/2007  
Date Data Arrived at EDR: 01/04/2007  
Date Made Active in Reports: 01/31/2007  
Number of Days to Update: 27

Source: Department of Labor and Employment, Oil Inspection Section  
Telephone: 303-318-8521  
Last EDR Contact: 01/03/2007  
Next Scheduled EDR Contact: 04/02/2007  
Data Release Frequency: Quarterly

## **AST:** Aboveground Tank List

Aboveground storage tank locations.

Date of Government Version: 01/03/2007  
Date Data Arrived at EDR: 01/04/2007  
Date Made Active in Reports: 01/31/2007  
Number of Days to Update: 27

Source: Department of Labor and Employment, Oil Inspection Section  
Telephone: 303-318-8521  
Last EDR Contact: 01/04/2007  
Next Scheduled EDR Contact: 04/02/2007  
Data Release Frequency: Semi-Annually

## **CO ERNS:** Spills Database

State reported spills.

Date of Government Version: 10/23/2006  
Date Data Arrived at EDR: 11/03/2006  
Date Made Active in Reports: 11/22/2006  
Number of Days to Update: 19

Source: Department of Public Health and Environmental  
Telephone: 303-692-2000  
Last EDR Contact: 02/12/2007  
Next Scheduled EDR Contact: 04/30/2007  
Data Release Frequency: Quarterly

## **AUL:** Environmental Real Covenants List

Activity and use limitations include both engineering controls and institutional controls. The Colorado Department of Public Health and Environment to approve requests to restrict the future use of a property using an enforceable agreement called an environmental real covenant. When a contaminated site is not cleaned up completely, land use restrictions may be used to ensure that the selected cleanup remedy is adequately protective of human health and the environment.

Date of Government Version: 12/04/2006  
Date Data Arrived at EDR: 12/04/2006  
Date Made Active in Reports: 01/04/2007  
Number of Days to Update: 31

Source: Department of Public Health & Environment  
Telephone: 303-692-3331  
Last EDR Contact: 11/27/2006  
Next Scheduled EDR Contact: 02/26/2007  
Data Release Frequency: Varies



# GOVERNMENT RECORDS SEARCHED / DATA CURRENCY TRACKING

## **VCP:** Voluntary Cleanup & Redevelopment Act Application Tracking Report

The Voluntary Cleanup and Redevelopment Act is intended to permit and encourage voluntary cleanups by providing a method to determine clean-up responsibilities in planning the reuse of property. The VCRA was intended for sites which were not covered by existing regulatory programs.

Date of Government Version: 11/01/2006  
Date Data Arrived at EDR: 11/08/2006  
Date Made Active in Reports: 11/22/2006  
Number of Days to Update: 14

Source: Department of Public Health and Environmental  
Telephone: 303-692-3331  
Last EDR Contact: 01/24/2007  
Next Scheduled EDR Contact: 04/23/2007  
Data Release Frequency: Semi-Annually

## **DRYCLEANERS:** Drycleaner Facilities

A listing of drycleaning facilities.

Date of Government Version: 01/16/2007  
Date Data Arrived at EDR: 01/17/2007  
Date Made Active in Reports: 01/31/2007  
Number of Days to Update: 14

Source: Department of Public Health & Environment  
Telephone: 303-692-3213  
Last EDR Contact: 01/15/2007  
Next Scheduled EDR Contact: 04/16/2007  
Data Release Frequency: Varies

## **CDL:** Meth Lab Locations

Meth lab locations that were reported to the Department of Public Health & Environment.

Date of Government Version: 10/23/2006  
Date Data Arrived at EDR: 11/03/2006  
Date Made Active in Reports: 11/22/2006  
Number of Days to Update: 19

Source: Department of Public Health and Environment  
Telephone: 303-692-3023  
Last EDR Contact: 02/12/2007  
Next Scheduled EDR Contact: 04/30/2007  
Data Release Frequency: Quarterly

## **NPDES:** Permitted Facility Listing

A listing of permitted facilities from the Water Quality Control Division.

Date of Government Version: 11/29/2006  
Date Data Arrived at EDR: 11/29/2006  
Date Made Active in Reports: 01/04/2007  
Number of Days to Update: 36

Source: Department of Public Health & Environment  
Telephone: 303-692-3611  
Last EDR Contact: 11/27/2006  
Next Scheduled EDR Contact: 02/26/2007  
Data Release Frequency: Varies

## **AIRS:** Permitted Facility & Emissions Listing

A listing of Air Pollution Control Division permits and emissions data.

Date of Government Version: 01/08/2007  
Date Data Arrived at EDR: 01/10/2007  
Date Made Active in Reports: 01/31/2007  
Number of Days to Update: 21

Source: Department of Public Health & Environment  
Telephone: 303-692-3213  
Last EDR Contact: 01/02/2007  
Next Scheduled EDR Contact: 04/02/2007  
Data Release Frequency: Varies

## **UMTRA:** Uranium Mill Tailings Sites

There were nine uranium mill tailings sites in Colorado designated for cleanup under the federal Uranium Mill Tailings Radiation Control Act. These nine sites, known commonly as UMTRA sites, were remediated jointly by the State of Colorado and the U.S. Department of Energy during the late 1980's and early 1990's. Mill tailings were removed from 8 of the mill sites and relocated in engineered disposal cells. A disposal cell is designed to encapsulate the material, reduce radon emanation, and prevent the movement of water through the material. At one site, Maybell, CO, the tailings were stabilized in-place at the mill site. After remediation of the tailings was completed, the State and DOE began to investigate the residual impacts to groundwater at the mill sites. The groundwater phase of the UMTRA program is on-going.

Date of Government Version: 06/30/2003  
Date Data Arrived at EDR: 05/26/2004  
Date Made Active in Reports: 06/24/2004  
Number of Days to Update: 29

Source: Department of Public Health & Environment  
Telephone: 970-248-7164  
Last EDR Contact: 12/19/2006  
Next Scheduled EDR Contact: 03/19/2007  
Data Release Frequency: Varies

# GOVERNMENT RECORDS SEARCHED / DATA CURRENCY TRACKING

## **ASBESTOS:** Asbestos Abatement & Demolition Projects

Asbestos abatement and demolition projects by the contractor.

Date of Government Version: 11/15/2005	Source: Department of Public Health & Environment
Date Data Arrived at EDR: 05/22/2006	Telephone: 303-692-3100
Date Made Active in Reports: 06/29/2006	Last EDR Contact: 01/03/2007
Number of Days to Update: 38	Next Scheduled EDR Contact: 03/05/2007
	Data Release Frequency: Semi-Annually

## **TRIBAL RECORDS**

### **INDIAN RESERV:** Indian Reservations

This map layer portrays Indian administered lands of the United States that have any area equal to or greater than 640 acres.

Date of Government Version: 12/31/2005	Source: USGS
Date Data Arrived at EDR: 02/06/2006	Telephone: 202-208-3710
Date Made Active in Reports: 01/11/2007	Last EDR Contact: 02/08/2007
Number of Days to Update: 339	Next Scheduled EDR Contact: 05/07/2007
	Data Release Frequency: Semi-Annually

### **INDIAN LUST R1:** Leaking Underground Storage Tanks on Indian Land

A listing of leaking underground storage tank locations on Indian Land.

Date of Government Version: 12/01/2006	Source: EPA Region 1
Date Data Arrived at EDR: 12/01/2006	Telephone: 617-918-1313
Date Made Active in Reports: 01/29/2007	Last EDR Contact: 11/17/2006
Number of Days to Update: 59	Next Scheduled EDR Contact: 02/19/2007
	Data Release Frequency: Varies

### **INDIAN LUST R8:** Leaking Underground Storage Tanks on Indian Land

LUSTs on Indian land in Colorado, Montana, North Dakota, South Dakota, Utah and Wyoming.

Date of Government Version: 11/30/2006	Source: EPA Region 8
Date Data Arrived at EDR: 12/08/2006	Telephone: 303-312-6271
Date Made Active in Reports: 01/29/2007	Last EDR Contact: 11/17/2006
Number of Days to Update: 52	Next Scheduled EDR Contact: 02/19/2007
	Data Release Frequency: Quarterly

### **INDIAN LUST R10:** Leaking Underground Storage Tanks on Indian Land

LUSTs on Indian land in Alaska, Idaho, Oregon and Washington.

Date of Government Version: 11/21/2006	Source: EPA Region 10
Date Data Arrived at EDR: 12/08/2006	Telephone: 206-553-2857
Date Made Active in Reports: 01/29/2007	Last EDR Contact: 11/17/2006
Number of Days to Update: 52	Next Scheduled EDR Contact: 02/19/2007
	Data Release Frequency: Quarterly

### **INDIAN LUST R9:** Leaking Underground Storage Tanks on Indian Land

LUSTs on Indian land in Arizona, California, New Mexico and Nevada

Date of Government Version: 12/19/2006	Source: Environmental Protection Agency
Date Data Arrived at EDR: 12/19/2006	Telephone: 415-972-3372
Date Made Active in Reports: 01/29/2007	Last EDR Contact: 11/17/2006
Number of Days to Update: 41	Next Scheduled EDR Contact: 02/19/2007
	Data Release Frequency: Quarterly

### **INDIAN LUST R7:** Leaking Underground Storage Tanks on Indian Land

LUSTs on Indian land in Iowa, Kansas, and Nebraska

Date of Government Version: 09/06/2006	Source: EPA Region 7
Date Data Arrived at EDR: 10/04/2006	Telephone: 913-551-7003
Date Made Active in Reports: 11/08/2006	Last EDR Contact: 11/17/2006
Number of Days to Update: 35	Next Scheduled EDR Contact: 02/19/2007
	Data Release Frequency: Varies

# GOVERNMENT RECORDS SEARCHED / DATA CURRENCY TRACKING

## **INDIAN LUST R4:** Leaking Underground Storage Tanks on Indian Land

LUSTs on Indian land in Florida, Minnesota, Mississippi and North Carolina.

Date of Government Version: 08/24/2006	Source: EPA Region 4
Date Data Arrived at EDR: 09/11/2006	Telephone: 404-562-8677
Date Made Active in Reports: 11/08/2006	Last EDR Contact: 11/17/2006
Number of Days to Update: 58	Next Scheduled EDR Contact: 02/19/2007
	Data Release Frequency: Semi-Annually

## **INDIAN LUST R6:** Leaking Underground Storage Tanks on Indian Land

LUSTs on Indian land in New Mexico and Oklahoma.

Date of Government Version: 01/04/2005	Source: EPA Region 6
Date Data Arrived at EDR: 01/21/2005	Telephone: 214-665-6597
Date Made Active in Reports: 02/28/2005	Last EDR Contact: 11/17/2006
Number of Days to Update: 38	Next Scheduled EDR Contact: 02/19/2007
	Data Release Frequency: Varies

## **INDIAN UST R4:** Underground Storage Tanks on Indian Land

Date of Government Version: 08/24/2006	Source: EPA Region 4
Date Data Arrived at EDR: 09/11/2006	Telephone: 404-562-9424
Date Made Active in Reports: 11/08/2006	Last EDR Contact: 11/17/2006
Number of Days to Update: 58	Next Scheduled EDR Contact: 02/19/2007
	Data Release Frequency: Semi-Annually

## **INDIAN UST R5:** Underground Storage Tanks on Indian Land

Date of Government Version: 12/02/2004	Source: EPA Region 5
Date Data Arrived at EDR: 12/29/2004	Telephone: 312-886-6136
Date Made Active in Reports: 02/04/2005	Last EDR Contact: 11/17/2006
Number of Days to Update: 37	Next Scheduled EDR Contact: 02/19/2007
	Data Release Frequency: Varies

## **INDIAN UST R8:** Underground Storage Tanks on Indian Land

Date of Government Version: 11/30/2006	Source: EPA Region 8
Date Data Arrived at EDR: 12/08/2006	Telephone: 303-312-6137
Date Made Active in Reports: 01/29/2007	Last EDR Contact: 11/17/2006
Number of Days to Update: 52	Next Scheduled EDR Contact: 02/19/2007
	Data Release Frequency: Quarterly

## **INDIAN UST R10:** Underground Storage Tanks on Indian Land

Date of Government Version: 11/21/2006	Source: EPA Region 10
Date Data Arrived at EDR: 12/08/2006	Telephone: 206-553-2857
Date Made Active in Reports: 01/29/2007	Last EDR Contact: 11/17/2006
Number of Days to Update: 52	Next Scheduled EDR Contact: 02/19/2007
	Data Release Frequency: Quarterly

## **INDIAN UST R1:** Underground Storage Tanks on Indian Land

A listing of underground storage tank locations on Indian Land.

Date of Government Version: 12/01/2006	Source: EPA, Region 1
Date Data Arrived at EDR: 12/01/2006	Telephone: 617-918-1313
Date Made Active in Reports: 01/29/2007	Last EDR Contact: 11/17/2006
Number of Days to Update: 59	Next Scheduled EDR Contact: 02/19/2007
	Data Release Frequency: Varies

## **INDIAN UST R6:** Underground Storage Tanks on Indian Land

# GOVERNMENT RECORDS SEARCHED / DATA CURRENCY TRACKING

Date of Government Version: 01/11/2007  
Date Data Arrived at EDR: 01/12/2007  
Date Made Active in Reports: 01/29/2007  
Number of Days to Update: 17

Source: EPA Region 6  
Telephone: 214-665-7591  
Last EDR Contact: 11/17/2006  
Next Scheduled EDR Contact: 02/19/2007  
Data Release Frequency: Semi-Annually

## **INDIAN UST R9:** Underground Storage Tanks on Indian Land

Date of Government Version: 12/19/2006  
Date Data Arrived at EDR: 12/19/2006  
Date Made Active in Reports: 01/29/2007  
Number of Days to Update: 41

Source: EPA Region 9  
Telephone: 415-972-3368  
Last EDR Contact: 11/17/2006  
Next Scheduled EDR Contact: 02/19/2007  
Data Release Frequency: Quarterly

## **INDIAN UST R7:** Underground Storage Tanks on Indian Land

Date of Government Version: 09/06/2006  
Date Data Arrived at EDR: 10/04/2006  
Date Made Active in Reports: 11/08/2006  
Number of Days to Update: 35

Source: EPA Region 7  
Telephone: 913-551-7003  
Last EDR Contact: 11/17/2006  
Next Scheduled EDR Contact: 02/19/2007  
Data Release Frequency: Varies

## **EDR PROPRIETARY RECORDS**

### **Manufactured Gas Plants:** EDR Proprietary Manufactured Gas Plants

The EDR Proprietary Manufactured Gas Plant Database includes records of coal gas plants (manufactured gas plants) compiled by EDR's researchers. Manufactured gas sites were used in the United States from the 1800's to 1950's to produce a gas that could be distributed and used as fuel. These plants used whale oil, rosin, coal, or a mixture of coal, oil, and water that also produced a significant amount of waste. Many of the byproducts of the gas production, such as coal tar (oily waste containing volatile and non-volatile chemicals), sludges, oils and other compounds are potentially hazardous to human health and the environment. The byproduct from this process was frequently disposed of directly at the plant site and can remain or spread slowly, serving as a continuous source of soil and groundwater contamination.

Date of Government Version: N/A  
Date Data Arrived at EDR: N/A  
Date Made Active in Reports: N/A  
Number of Days to Update: N/A

Source: EDR, Inc.  
Telephone: N/A  
Last EDR Contact: N/A  
Next Scheduled EDR Contact: N/A  
Data Release Frequency: No Update Planned

## **COUNTY RECORDS**

### **ADAMS COUNTY:**

#### **Summary Report on Methane Gas Hazards and Surveys Conducted on Domestic and Demolition Landfills in Adams County**

As of May 8, 1978, all known landfills or dumping sites in the Adams County area have been surveyed.

Date of Government Version: 05/08/1978  
Date Data Arrived at EDR: 02/16/1995  
Date Made Active in Reports: 04/04/1995  
Number of Days to Update: 47

Source: Tri-County Health Department  
Telephone: 303-761-1340  
Last EDR Contact: 01/27/1995  
Next Scheduled EDR Contact: N/A  
Data Release Frequency: No Update Planned

### **ARAPAHOE COUNTY:**

#### **A Survey of Landfills in Arapahoe County**

A survey of Arapahoe County was conducted from August through November, 1977, of all open and closed landfills and dumpsites in the county. Each of the sites found was classified as domestic or demolition.

# GOVERNMENT RECORDS SEARCHED / DATA CURRENCY TRACKING

Date of Government Version: 12/31/1978  
Date Data Arrived at EDR: 02/16/1995  
Date Made Active in Reports: 04/04/1995  
Number of Days to Update: 47

Source: Tri-County Health Department  
Telephone: 303-761-1340  
Last EDR Contact: 01/27/1995  
Next Scheduled EDR Contact: N/A  
Data Release Frequency: No Update Planned

## BOULDER COUNTY:

### Old Landfill Sites

Date of Government Version: 05/01/1986  
Date Data Arrived at EDR: 11/14/1995  
Date Made Active in Reports: 12/07/1995  
Number of Days to Update: 23

Source: Boulder County Health Department  
Telephone: 303-441-1182  
Last EDR Contact: 01/30/1998  
Next Scheduled EDR Contact: N/A  
Data Release Frequency: No Update Planned

## DENVER COUNTY:

### Landfills in Denver County

Date of Government Version: 12/01/1994  
Date Data Arrived at EDR: 12/28/1994  
Date Made Active in Reports: 01/31/1995  
Number of Days to Update: 34

Source: City and County of Denver  
Telephone: 303-436-7300  
Last EDR Contact: 12/18/1994  
Next Scheduled EDR Contact: N/A  
Data Release Frequency: No Update Planned

## DOUGLAS COUNTY:

### Douglas County Landfill Key

Date of Government Version: 06/12/1991  
Date Data Arrived at EDR: 02/16/1995  
Date Made Active in Reports: 04/04/1995  
Number of Days to Update: 47

Source: Tri-County Health Department  
Telephone: 303-761-1340  
Last EDR Contact: 01/27/1995  
Next Scheduled EDR Contact: N/A  
Data Release Frequency: No Update Planned

## PUEBLO COUNTY:

### Designated Disposal & Landfill Sites

Only inert materials. Asphalt, cement, dirt & rock unless otherwise specified. These sites are no longer active.

Date of Government Version: 04/30/1990  
Date Data Arrived at EDR: 11/16/1995  
Date Made Active in Reports: 12/07/1995  
Number of Days to Update: 21

Source: Pueblo City-County Health Department  
Telephone: 719-583-4300  
Last EDR Contact: 11/13/1995  
Next Scheduled EDR Contact: N/A  
Data Release Frequency: No Update Planned

## TRI COUNTY:

### Tri-County Area Solid Waste Facilities List (Adams, Arapahoe and Douglas Counties)

Closed Domestic Landfills in Adams County, Closed Domestic Landfills in Arapahoe County, Closed Demolition Landfills in Arapahoe County, Closed Domestic Landfills in Douglas County.

Date of Government Version: 10/15/1983  
Date Data Arrived at EDR: 02/16/1995  
Date Made Active in Reports: 04/04/1995  
Number of Days to Update: 47

Source: Tri-County Health Department  
Telephone: 303-761-1340  
Last EDR Contact: 01/27/1995  
Next Scheduled EDR Contact: N/A  
Data Release Frequency: No Update Planned

## WELD COUNTY:

# GOVERNMENT RECORDS SEARCHED / DATA CURRENCY TRACKING

## Solid Waste Facilities in Weld County

Date of Government Version: 03/01/2006  
Date Data Arrived at EDR: 03/27/2006  
Date Made Active in Reports: 04/24/2006  
Number of Days to Update: 28

Source: Weld County Department of Public Health  
Telephone: 970-304-6415  
Last EDR Contact: 12/06/2006  
Next Scheduled EDR Contact: 03/05/2007  
Data Release Frequency: No Update Planned

## OTHER DATABASE(S)

Depending on the geographic area covered by this report, the data provided in these specialty databases may or may not be complete. For example, the existence of wetlands information data in a specific report does not mean that all wetlands in the area covered by the report are included. Moreover, the absence of any reported wetlands information does not necessarily mean that wetlands do not exist in the area covered by the report.

### **CT MANIFEST:** Hazardous Waste Manifest Data

Facility and manifest data. Manifest is a document that lists and tracks hazardous waste from the generator through transporters to a tsd facility.

Date of Government Version: 12/31/2004  
Date Data Arrived at EDR: 02/17/2006  
Date Made Active in Reports: 04/07/2006  
Number of Days to Update: 49

Source: Department of Environmental Protection  
Telephone: 860-424-3375  
Last EDR Contact: 12/11/2006  
Next Scheduled EDR Contact: 03/12/2007  
Data Release Frequency: Annually

### **NY MANIFEST:** Facility and Manifest Data

Manifest is a document that lists and tracks hazardous waste from the generator through transporters to a TSD facility.

Date of Government Version: 10/26/2006  
Date Data Arrived at EDR: 11/29/2006  
Date Made Active in Reports: 01/05/2007  
Number of Days to Update: 37

Source: Department of Environmental Conservation  
Telephone: 518-402-8651  
Last EDR Contact: 11/29/2006  
Next Scheduled EDR Contact: 02/26/2007  
Data Release Frequency: Annually

### **PA MANIFEST:** Manifest Information

Hazardous waste manifest information.

Date of Government Version: 12/31/2005  
Date Data Arrived at EDR: 03/17/2006  
Date Made Active in Reports: 06/06/2006  
Number of Days to Update: 81

Source: Department of Environmental Protection  
Telephone: N/A  
Last EDR Contact: 12/11/2006  
Next Scheduled EDR Contact: 03/12/2007  
Data Release Frequency: Annually

### **WI MANIFEST:** Manifest Information

Hazardous waste manifest information.

Date of Government Version: 12/31/2005  
Date Data Arrived at EDR: 03/17/2006  
Date Made Active in Reports: 05/02/2006  
Number of Days to Update: 46

Source: Department of Natural Resources  
Telephone: N/A  
Last EDR Contact: 02/06/2007  
Next Scheduled EDR Contact: 04/09/2007  
Data Release Frequency: Annually

**Oil/Gas Pipelines:** This data was obtained by EDR from the USGS in 1994. It is referred to by USGS as GeoData Digital Line Graphs from 1:100,000-Scale Maps. It was extracted from the transportation category including some oil, but primarily gas pipelines.

### **Electric Power Transmission Line Data**

Source: PennWell Corporation  
Telephone: (800) 823-6277

This map includes information copyrighted by PennWell Corporation. This information is provided on a best effort basis and PennWell Corporation does not guarantee its accuracy nor warrant its fitness for any particular purpose. Such information has been reprinted with the permission of PennWell.

# GOVERNMENT RECORDS SEARCHED / DATA CURRENCY TRACKING

**Sensitive Receptors:** There are individuals deemed sensitive receptors due to their fragile immune systems and special sensitivity to environmental discharges. These sensitive receptors typically include the elderly, the sick, and children. While the location of all sensitive receptors cannot be determined, EDR indicates those buildings and facilities - schools, daycares, hospitals, medical centers, and nursing homes - where individuals who are sensitive receptors are likely to be located.

**AHA Hospitals:**

Source: American Hospital Association, Inc.  
Telephone: 312-280-5991

The database includes a listing of hospitals based on the American Hospital Association's annual survey of hospitals.

**Medical Centers: Provider of Services Listing**

Source: Centers for Medicare & Medicaid Services  
Telephone: 410-786-3000

A listing of hospitals with Medicare provider number, produced by Centers of Medicare & Medicaid Services, a federal agency within the U.S. Department of Health and Human Services.

**Nursing Homes**

Source: National Institutes of Health  
Telephone: 301-594-6248

Information on Medicare and Medicaid certified nursing homes in the United States.

**Public Schools**

Source: National Center for Education Statistics  
Telephone: 202-502-7300

The National Center for Education Statistics' primary database on elementary and secondary public education in the United States. It is a comprehensive, annual, national statistical database of all public elementary and secondary schools and school districts, which contains data that are comparable across all states.

**Private Schools**

Source: National Center for Education Statistics  
Telephone: 202-502-7300

The National Center for Education Statistics' primary database on private school locations in the United States.

**Daycare Centers: Daycare Listing**

Source: Department of Human Services  
Telephone: 303-866-5958

**Flood Zone Data:** This data, available in select counties across the country, was obtained by EDR in 1999 from the Federal Emergency Management Agency (FEMA). Data depicts 100-year and 500-year flood zones as defined by FEMA.

**NWI:** National Wetlands Inventory. This data, available in select counties across the country, was obtained by EDR in 2002 and 2005 from the U.S. Fish and Wildlife Service.

**State Wetlands Data: Riparian Vegetation Data**

Source: Division of Wildlife  
Telephone: 970-416-3360

**STREET AND ADDRESS INFORMATION**

© 2007 Tele Atlas North America, Inc. All rights reserved. This material is proprietary and the subject of copyright protection and other intellectual property rights owned by or licensed to Tele Atlas North America, Inc. The use of this material is subject to the terms of a license agreement. You will be held liable for any unauthorized copying or disclosure of this material.

## GEOCHECK<sup>®</sup> - PHYSICAL SETTING SOURCE ADDENDUM

### TARGET PROPERTY ADDRESS

COMMUTER RAIL - MAINTENANCE FACILITY  
COMMUTER RAIL - MAINTENANCE FACILITY  
FT COLLINS, CO 80524

### TARGET PROPERTY COORDINATES

Latitude (North):	40.59420 - 40° 35' 39.1"
Longitude (West):	105.0246 - 105° 1' 28.5"
Universal Tranverse Mercator:	Zone 13
UTM X (Meters):	497918.4
UTM Y (Meters):	4493500.0
Elevation:	4958 ft. above sea level

### USGS TOPOGRAPHIC MAP

Target Property Map:	40105-E1 FORT COLLINS, CO
Most Recent Revision:	1984

EDR's GeoCheck Physical Setting Source Addendum is provided to assist the environmental professional in forming an opinion about the impact of potential contaminant migration.

Assessment of the impact of contaminant migration generally has two principle investigative components:

1. Groundwater flow direction, and
2. Groundwater flow velocity.

Groundwater flow direction may be impacted by surface topography, hydrology, hydrogeology, characteristics of the soil, and nearby wells. Groundwater flow velocity is generally impacted by the nature of the geologic strata.



# GEOCHECK® - PHYSICAL SETTING SOURCE SUMMARY

## GROUNDWATER FLOW DIRECTION INFORMATION

Groundwater flow direction for a particular site is best determined by a qualified environmental professional using site-specific well data. If such data is not reasonably ascertainable, it may be necessary to rely on other sources of information, such as surface topographic information, hydrologic information, hydrogeologic data collected on nearby properties, and regional groundwater flow information (from deep aquifers).

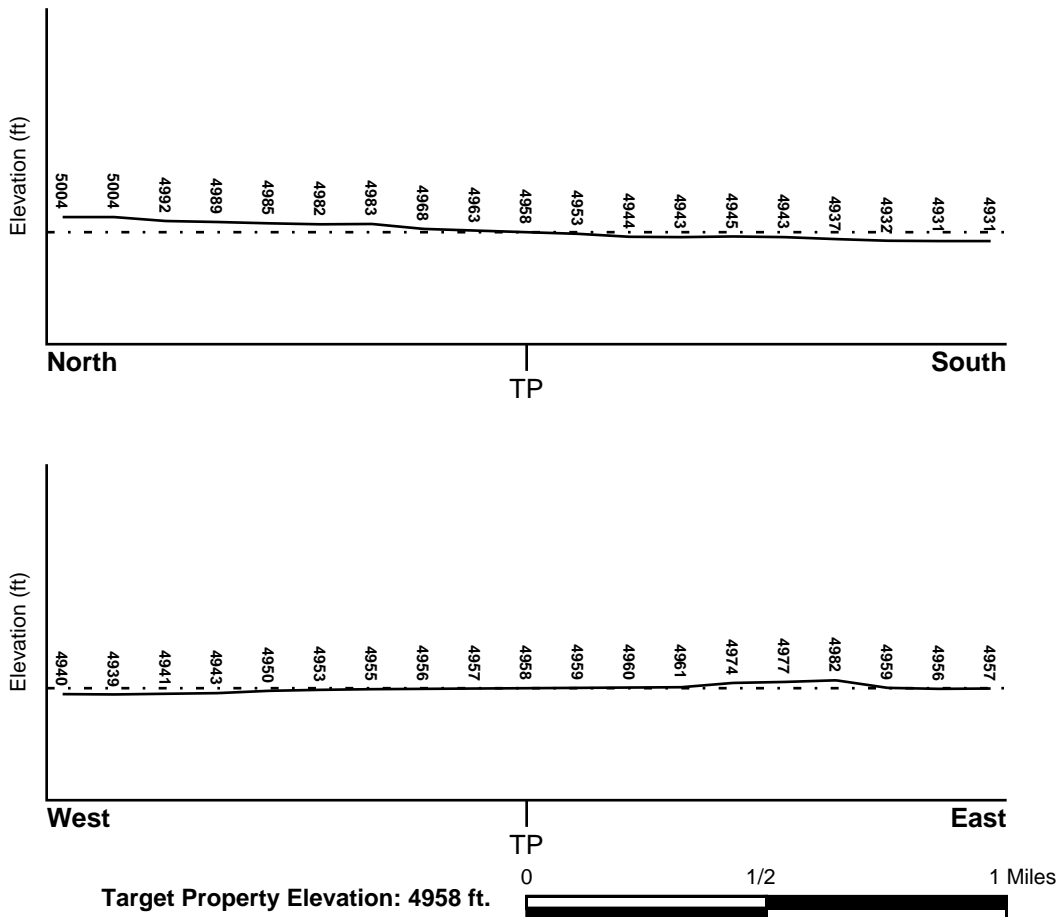
## TOPOGRAPHIC INFORMATION

Surface topography may be indicative of the direction of surficial groundwater flow. This information can be used to assist the environmental professional in forming an opinion about the impact of nearby contaminated properties or, should contamination exist on the target property, what downgradient sites might be impacted.

## TARGET PROPERTY TOPOGRAPHY

General Topographic Gradient: General South

## SURROUNDING TOPOGRAPHY: ELEVATION PROFILES



Source: Topography has been determined from the USGS 7.5' Digital Elevation Model and should be evaluated on a relative (not an absolute) basis. Relative elevation information between sites of close proximity should be field verified.

# GEOCHECK® - PHYSICAL SETTING SOURCE SUMMARY

## HYDROLOGIC INFORMATION

Surface water can act as a hydrologic barrier to groundwater flow. Such hydrologic information can be used to assist the environmental professional in forming an opinion about the impact of nearby contaminated properties or, should contamination exist on the target property, what downgradient sites might be impacted.

Refer to the Physical Setting Source Map following this summary for hydrologic information (major waterways and bodies of water).

## **FEMA FLOOD ZONE**

<u>Target Property County</u> LARIMER, CO	FEMA Flood <u>Electronic Data</u> YES - refer to the Overview Map and Detail Map
Flood Plain Panel at Target Property:	0801010179C
Additional Panels in search area:	0801020004C 0801020008C 0801010180D

## **NATIONAL WETLAND INVENTORY**

<u>NWI Quad at Target Property</u> FORT COLLINS	NWI Electronic <u>Data Coverage</u> Not Available
--	---

## HYDROGEOLOGIC INFORMATION

Hydrogeologic information obtained by installation of wells on a specific site can often be an indicator of groundwater flow direction in the immediate area. Such hydrogeologic information can be used to assist the environmental professional in forming an opinion about the impact of nearby contaminated properties or, should contamination exist on the target property, what downgradient sites might be impacted.

## **AQUIFLOW®**

Search Radius: 1.000 Mile.

EDR has developed the AQUIFLOW Information System to provide data on the general direction of groundwater flow at specific points. EDR has reviewed reports submitted by environmental professionals to regulatory authorities at select sites and has extracted the date of the report, groundwater flow direction as determined hydrogeologically, and the depth to water table.

<u>MAP ID</u>	<u>LOCATION</u> <u>FROM TP</u>	<u>GENERAL DIRECTION</u> <u>GROUNDWATER FLOW</u>
Not Reported		

## GEOCHECK® - PHYSICAL SETTING SOURCE SUMMARY

### GROUNDWATER FLOW VELOCITY INFORMATION

Groundwater flow velocity information for a particular site is best determined by a qualified environmental professional using site specific geologic and soil strata data. If such data are not reasonably ascertainable, it may be necessary to rely on other sources of information, including geologic age identification, rock stratigraphic unit and soil characteristics data collected on nearby properties and regional soil information. In general, contaminant plumes move more quickly through sandy-gravelly types of soils than silty-clayey types of soils.

### GEOLOGIC INFORMATION IN GENERAL AREA OF TARGET PROPERTY

Geologic information can be used by the environmental professional in forming an opinion about the relative speed at which contaminant migration may be occurring.

#### ROCK STRATIGRAPHIC UNIT

Era: Mesozoic  
System: Cretaceous  
Series: Taylor Group  
Code: uK3 (*decoded above as Era, System & Series*)

#### GEOLOGIC AGE IDENTIFICATION

Category: Stratified Sequence

Geologic Age and Rock Stratigraphic Unit Source: P.G. Schruben, R.E. Arndt and W.J. Bawiec, Geology of the Conterminous U.S. at 1:2,500,000 Scale - a digital representation of the 1974 P.B. King and H.M. Beikman Map, USGS Digital Data Series DDS - 11 (1994).

### DOMINANT SOIL COMPOSITION IN GENERAL AREA OF TARGET PROPERTY

The U.S. Department of Agriculture's (USDA) Soil Conservation Service (SCS) leads the National Cooperative Soil Survey (NCSS) and is responsible for collecting, storing, maintaining and distributing soil survey information for privately owned lands in the United States. A soil map in a soil survey is a representation of soil patterns in a landscape. Soil maps for STATSGO are compiled by generalizing more detailed (SSURGO) soil survey maps. The following information is based on Soil Conservation Service STATSGO data.

Soil Component Name: ALTVAN

Soil Surface Texture: loam

Hydrologic Group: Class B - Moderate infiltration rates. Deep and moderately deep, moderately well and well drained soils with moderately coarse textures.

Soil Drainage Class: Well drained. Soils have intermediate water holding capacity. Depth to water table is more than 6 feet.

Hydric Status: Soil does not meet the requirements for a hydric soil.

Corrosion Potential - Uncoated Steel: LOW

Depth to Bedrock Min: > 60 inches

Depth to Bedrock Max: > 60 inches

## GEOCHECK® - PHYSICAL SETTING SOURCE SUMMARY

Soil Layer Information							
Layer	Boundary		Soil Texture Class	Classification		Permeability Rate (in/hr)	Soil Reaction (pH)
	Upper	Lower		AASHTO Group	Unified Soil		
1	0 inches	12 inches	loam	Silt-Clay Materials (more than 35 pct. passing No. 200), Silty Soils.	FINE-GRAINED SOILS, Silts and Clays (liquid limit less than 50%), silt.	Max: 2.00 Min: 0.60	Max: 7.80 Min: 6.10
2	12 inches	23 inches	clay loam	Silt-Clay Materials (more than 35 pct. passing No. 200), Clayey Soils.	FINE-GRAINED SOILS, Silts and Clays (liquid limit less than 50%), Lean Clay Soils.	Max: 2.00 Min: 0.60	Max: 8.40 Min: 6.60
3	23 inches	35 inches	loam	Silt-Clay Materials (more than 35 pct. passing No. 200), Silty Soils.	FINE-GRAINED SOILS, Silts and Clays (liquid limit less than 50%), silt.	Max: 2.00 Min: 0.60	Max: 9.00 Min: 7.40
4	35 inches	60 inches	gravelly - sand	Granular materials (35 pct. or less passing No. 200), Stone Fragments, Gravel and Sand.	COARSE-GRAINED SOILS, Sands, Clean Sands, Poorly graded sand.	Max: 20.00 Min: 20.00	Max: 9.00 Min: 7.40

### OTHER SOIL TYPES IN AREA

Based on Soil Conservation Service STATSGO data, the following additional subordinant soil types may appear within the general area of target property.

Soil Surface Textures: fine sandy loam  
gravelly - sandy loam  
silt loam

Surficial Soil Types: fine sandy loam  
gravelly - sandy loam  
silt loam

Shallow Soil Types: loam  
very gravelly - sandy clay loam

Deeper Soil Types: very gravelly - sand  
sandy loam  
weathered bedrock  
extremely gravelly - loamy sand  
loam  
unweathered bedrock  
silt loam

# GEOCHECK® - PHYSICAL SETTING SOURCE SUMMARY

## LOCAL / REGIONAL WATER AGENCY RECORDS

EDR Local/Regional Water Agency records provide water well information to assist the environmental professional in assessing sources that may impact ground water flow direction, and in forming an opinion about the impact of contaminant migration on nearby drinking water wells.

## WELL SEARCH DISTANCE INFORMATION

<u>DATABASE</u>	<u>SEARCH DISTANCE (miles)</u>
Federal USGS	1.000
Federal FRDS PWS	Nearest PWS within 1 mile
State Database	1.000

## FEDERAL USGS WELL INFORMATION

<u>MAP ID</u>	<u>WELL ID</u>	<u>LOCATION FROM TP</u>
C15	USGS2976012	1/4 - 1/2 Mile East
F16	USGS2976007	1/4 - 1/2 Mile SSW
C17	USGS2975851	1/4 - 1/2 Mile East
25	USGS2976014	1/4 - 1/2 Mile East
26	USGS2975857	1/4 - 1/2 Mile NNW
30	USGS2976011	1/2 - 1 Mile West
34	USGS2975856	1/2 - 1 Mile WNW
41	USGS2976013	1/2 - 1 Mile East
46	USGS2976002	1/2 - 1 Mile SSW
O62	USGS2976003	1/2 - 1 Mile SW

## FEDERAL FRDS PUBLIC WATER SUPPLY SYSTEM INFORMATION

<u>MAP ID</u>	<u>WELL ID</u>	<u>LOCATION FROM TP</u>
No PWS System Found		

Note: PWS System location is not always the same as well location.

## STATE DATABASE WELL INFORMATION

<u>MAP ID</u>	<u>WELL ID</u>	<u>LOCATION FROM TP</u>
1	CO10322068	1/8 - 1/4 Mile West
2	CO10324058	1/8 - 1/4 Mile NW
3	CO10061004	1/4 - 1/2 Mile NNW
4	CO10320843	1/4 - 1/2 Mile SSW
A5	CO10065425	1/4 - 1/2 Mile West
B6	CO10205153	1/4 - 1/2 Mile WSW
B7	CO10036098	1/4 - 1/2 Mile WSW
A8	CO10132332	1/4 - 1/2 Mile West
A9	CO10191607	1/4 - 1/2 Mile West
B10	CO10189147	1/4 - 1/2 Mile WSW
C11	CO10320668	1/4 - 1/2 Mile East

## GEOCHECK® - PHYSICAL SETTING SOURCE SUMMARY

### STATE DATABASE WELL INFORMATION

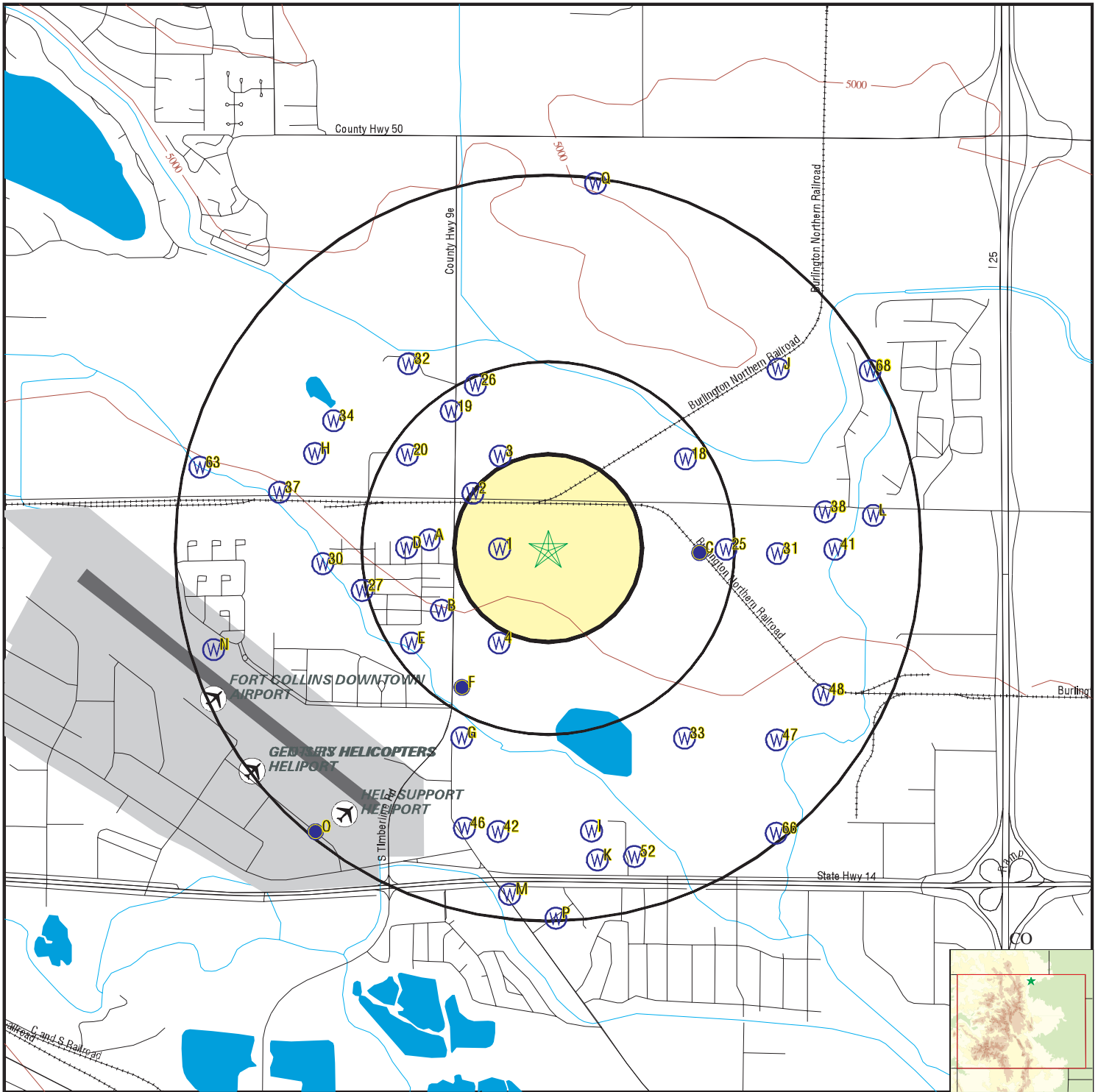
MAP ID	WELL ID	LOCATION FROM TP
D12	CO10321470	1/4 - 1/2 Mile West
D13	CO10030774	1/4 - 1/2 Mile West
E14	CO10322539	1/4 - 1/2 Mile SW
18	CO10321178	1/4 - 1/2 Mile ENE
19	CO10119258	1/4 - 1/2 Mile NW
20	CO10071465	1/4 - 1/2 Mile WNW
F21	CO10267273	1/4 - 1/2 Mile SSW
E22	CO10116699	1/4 - 1/2 Mile WSW
E23	CO10321643	1/4 - 1/2 Mile WSW
E24	CO10115518	1/4 - 1/2 Mile WSW
27	CO10191608	1/2 - 1 Mile WSW
G28	CO10324409	1/2 - 1 Mile SSW
G29	CO10097790	1/2 - 1 Mile SSW
31	CO10320933	1/2 - 1 Mile East
32	CO10320821	1/2 - 1 Mile NW
33	CO10320848	1/2 - 1 Mile SE
H35	CO10060130	1/2 - 1 Mile WNW
H36	CO10320882	1/2 - 1 Mile WNW
37	CO10324012	1/2 - 1 Mile WNW
38	CO10321448	1/2 - 1 Mile East
I39	CO10320584	1/2 - 1 Mile South
I40	CO10320487	1/2 - 1 Mile South
42	CO10320992	1/2 - 1 Mile South
J43	CO10038032	1/2 - 1 Mile NE
J44	CO10321176	1/2 - 1 Mile NE
J45	CO10088406	1/2 - 1 Mile NE
47	CO10320611	1/2 - 1 Mile SE
48	CO10018660	1/2 - 1 Mile ESE
K49	CO10144466	1/2 - 1 Mile South
K50	CO10322324	1/2 - 1 Mile South
L51	CO10321447	1/2 - 1 Mile East
52	CO10323575	1/2 - 1 Mile SSE
L53	CO10322743	1/2 - 1 Mile East
L54	CO10321446	1/2 - 1 Mile East
M55	CO10201046	1/2 - 1 Mile South
N56	CO10321979	1/2 - 1 Mile WSW
M57	CO10201045	1/2 - 1 Mile South
M58	CO10201047	1/2 - 1 Mile South
M59	CO10201042	1/2 - 1 Mile South
M60	CO10201041	1/2 - 1 Mile South
M61	CO10201044	1/2 - 1 Mile South
63	CO10250252	1/2 - 1 Mile WNW
M64	CO10201043	1/2 - 1 Mile South
N65	CO10077177	1/2 - 1 Mile WSW
66	CO10320445	1/2 - 1 Mile SE
P67	CO10321475	1/2 - 1 Mile South
68	CO10321177	1/2 - 1 Mile ENE
Q69	CO10321186	1/2 - 1 Mile North
Q70	CO10321184	1/2 - 1 Mile North
Q71	CO10320390	1/2 - 1 Mile North
Q72	CO10321185	1/2 - 1 Mile North
O73	CO10320561	1/2 - 1 Mile SW

# GEOCHECK® - PHYSICAL SETTING SOURCE SUMMARY

## STATE DATABASE WELL INFORMATION

<u>MAP ID</u>	<u>WELL ID</u>	<u>LOCATION FROM TP</u>
O74	CO10320707	1/2 - 1 Mile SW
O75	CO10320706	1/2 - 1 Mile SW
O76	CO10321903	1/2 - 1 Mile SW
P77	CO10324317	1/2 - 1 Mile South
P78	CO10005055	1/2 - 1 Mile South

# PHYSICAL SETTING SOURCE MAP - 01855678.18r



- County Boundary
- Major Roads
- Contour Lines
- Airports
- Earthquake epicenter, Richter 5 or greater
- Water Wells
- Public Water Supply Wells
- Cluster of Multiple Icons

- Groundwater Flow Direction
- Indeterminate Groundwater Flow at Location
- Groundwater Flow Varies at Location
- Oil, gas or related wells



SITE NAME: Commuter Rail - Maintenance Facility  
 ADDRESS: Commuter Rail - Maintenance Facility  
 Ft Collins CO 80524  
 LAT/LONG: 40.5942 / 105.0246

CLIENT: Felsburg Holt & Ullevig  
 CONTACT: Laura Bingham  
 INQUIRY #: 01855678.18r  
 DATE: February 12, 2007 5:54 pm



# GEOCHECK® - PHYSICAL SETTING SOURCE MAP FINDINGS

Map ID  
 Direction  
 Distance  
 Elevation

Database      EDR ID Number

**1**  
**West**  
**1/8 - 1/4 Mile**  
**Lower**      **CO WELLS**      **CO10322068**

Full name:	BRENIMAN FRANK		
Address:	RT 4 BOX 480		
Address2:	Not Reported		
City:	FT COLLINS	State:	CO
Zip1:	80524	Zip2:	Not Reported
Phone:	Not Reported		
Receipt:	9039883		
Division:	1		
County:	LARIMER		
Permitno:	33616		
Permitsuf:	Not Reported	Permitrpl:	Not Reported
Actdate:	Not Reported		
Actcode:	Not Reported		
Water Dist:	ARIKAREE	Basin:	00
Mgmt Dist:	00	Prin Mer:	Sixth
Range num:	0680W	Township:	070N
Section num:	08	Seca:	Not Reported
Qtr160:	NE	Qtr40:	NW
Qtr10:	Not Reported	Coordsns:	0000
Coordsew:	0000	Aquifer1:	ALL UNNAMED AQUIFERS
Aquifer2:	Not Reported	Subdiv:	Not Reported
Lot:	Not Reported	Block num:	Not Reported
Filing:	Not Reported	Engineer:	Not Reported
Designee:	Not Reported	Usecodes:	Livestock
Driller:	Not Reported	Pumpinst:	Not Reported
Pidate:	Not Reported	Statute:	Not Reported
Statcode:	Not Reported		
Statdate:	Not Reported		
Npdate:	Not Reported	Wadate:	Not Reported
Trancode:	Not Reported		
Trandate:	Not Reported		
Sadate:	05/29/1968 00:00:00	Sbudate:	Not Reported
Amdate:	Not Reported	Exdate:	Not Reported
Abrrdate:	Not Reported	Abcodate:	Not Reported
Abreq:	N	Acreft:	0
Tperf:	0000	Bperf:	0000
Caseno:	Not Reported	Yield:	15
Depth:	47		
Levels:	21		
Elev:	0		
Acreirr:	0		
Comments:	Not Reported		
Meter:	N	Wellxref:	Not Reported
Sb5cmp:	Not Reported	Sb5use:	Not Reported
Ident:	00000	Wcdate:	Not Reported
Pcdate:	Not Reported	Log exist:	N
Ctl:	Not Reported	Origin:	Not Reported
Qual:	N	User1:	Not Reported
Pyield:	0		
Pdepth:	0		
Pacref:	0	Filler:	Not Reported
App type:	Not Reported		
Well type:	Exchange and Augmentation		

## GEOCHECK® - PHYSICAL SETTING SOURCE MAP FINDINGS

Valid well:	Y	Parcel:	0
Ex notice:	Not Reported	Wndate:	Not Reported
Utm x:	497709.3		
Utm y:	4493708.2		
Loc source:	Spotted from quarters	Site id:	CO10322068

**2**  
**NW**  
**1/8 - 1/4 Mile**  
**Higher**

**CO WELLS    CO10324058**

Full name:	PANDO PLACIDO P. & PHYLLIS M.		
Address:	2616 EAST VINE DRIVE		
Address2:	Not Reported		
City:	FT. COLLINS	State:	CO
Zip1:	80521	Zip2:	Not Reported
Phone:	Not Reported		
Receipt:	9041949		
Division:	1		
County:	LARIMER		
Permitno:	99799		
Permitsuf:	Not Reported	Permitrpl:	Not Reported
Actdate:	Not Reported		
Actcode:	Not Reported		
Water Dist:	ARIKAREE	Basin:	00
Mgmt Dist:	00	Prin Mer:	Sixth
Range num:	0680W	Township:	070N
Section num:	05	Seca:	Not Reported
Qtr160:	SE	Qtr40:	SW
Qtr10:	Not Reported	Coordsns:	0113S
Coordsew:	2354E	Aquifer1:	ALL UNNAMED AQUIFERS
Aquifer2:	Not Reported	Subdiv:	Not Reported
Lot:	Not Reported	Block num:	Not Reported
Filing:	Not Reported	Engineer:	Not Reported
Designee:	Not Reported	Usecodes:	Domestic
Driller:	Not Reported	Pumpinst:	Not Reported
Pidate:	Not Reported	Statute:	Not Reported
Statcode:	Not Reported		
Statdate:	Not Reported		
Npdate:	Not Reported	Wadate:	Not Reported
Trancode:	Not Reported		
Trandate:	Not Reported		
Sadate:	10/23/1970 00:00:00	Sbudate:	Not Reported
Amdate:	Not Reported	Exdate:	Not Reported
Abrrdate:	Not Reported	Abcodate:	Not Reported
Abreq:	N	Acreft:	0
Tperf:	0000	Bperf:	0000
Caseno:	Not Reported	Yield:	25
Depth:	35		
Levels:	0		
Elev:	0		
Acreirr:	1		
Comments:	Not Reported		
Meter:	N	Wellxref:	Not Reported
Sb5cmp:	Not Reported	Sb5use:	Not Reported
Ident:	00000	Wcdate:	Not Reported

## GEOCHECK® - PHYSICAL SETTING SOURCE MAP FINDINGS

Pcdate:	Not Reported	Log exist:	N
Ctl:	Not Reported	Origin:	Not Reported
Qual:	N	User1:	Not Reported
Pyield:	0		
Pdepth:	0		
Pacref:	0	Filler:	Not Reported
App type:	Not Reported		
Well type:	Exchange and Augmentation		
Valid well:	Y	Parcel:	0
Ex notice:	Not Reported	Wndate:	Not Reported
Utm x:	497594.3		
Utm y:	4493947.7		
Loc source:	Spotted from section lines	Site id:	CO10324058

3

**NNW**  
**1/4 - 1/2 Mile**  
**Higher**

**CO WELLS    CO10061004**

Full name:	PANDO P.P.		
Address:	Not Reported		
Address2:	Not Reported		
City:	FT COLLINS	State:	CO
Zip1:	80521	Zip2:	Not Reported
Phone:	Not Reported		
Receipt:	0094562		
Division:	1		
County:	LARIMER		
Permitno:	99799		
Permitsuf:	Not Reported	Permitrpl:	A
Actdate:	06/19/1978 00:00:00		
Actcode:	Well permit issued		
Water Dist:	ARIKAREE	Basin:	00
Mgmt Dist:	00	Prin Mer:	Sixth
Range num:	0680W	Township:	070N
Section num:	05	Seca:	Not Reported
Qtr160:	SE	Qtr40:	SW
Qtr10:	Not Reported	Coordsns:	0000
Coordsew:	0000	Aquifer1:	ALL UNNAMED AQUIFERS
Aquifer2:	Not Reported	Subdiv:	Not Reported
Lot:	Not Reported	Block num:	Not Reported
Filing:	Not Reported	Engineer:	Not Reported
Designee:	Not Reported	Usecodes:	Household Use Only
Driller:	021	Pumpinst:	Not Reported
Pidate:	Not Reported	Statute:	Not Reported
Statcode:	Record change. A portion of the file was modified		
Statdate:	Not Reported		
Npdate:	06/27/1978 00:00:00	Wadate:	Not Reported
Trancode:	Well construction report received		
Trandate:	10/13/1987 00:00:00		
Sadate:	Not Reported	Sbudate:	Not Reported
Amdate:	Not Reported	Exdate:	Not Reported
Abrrdate:	Not Reported	Abcodate:	Not Reported

## GEOCHECK® - PHYSICAL SETTING SOURCE MAP FINDINGS

Abreq:	N	Acreft:	0
Tperf:	0000	Bperf:	0000
Caseno:	Not Reported	Yield:	0
Depth:	0		
Levels:	0		
Elev:	0		
Acreirr:	0		
Comments:	Not Reported		
Meter:	N	Wellxref:	Not Reported
Sb5cmp:	Not Reported	Sb5use:	Not Reported
Ident:	00000	Wcdate:	Not Reported
Pcdate:	Not Reported	Log exist:	N
Ctl:	Not Reported	Origin:	Not Reported
Qual:	N	User1:	Not Reported
Pyield:	0		
Pdepth:	0		
Pacraft:	0	Filler:	Not Reported
App type:	Not Reported		
Well type:	Exchange and Augmentation		
Valid well:	N	Parcel:	0
Ex notice:	Not Reported	Wndate:	Not Reported
Utm x:	497712.2		
Utm y:	4494108.7		
Loc source:	Spotted from quarters	Site id:	CO10061004

**4**  
**SSW**  
**1/4 - 1/2 Mile**  
**Lower**

**CO WELLS    CO10320843**

Full name:	SCHNEIDER RUBEN		
Address:	RT 4 BOX 172		
Address2:	Not Reported		
City:	FT COLLINS	State:	CO
Zip1:	80524	Zip2:	Not Reported
Phone:	Not Reported		
Receipt:	9038650		
Division:	1		
County:	LARIMER		
Permitno:	10293		
Permitsuf:	F	Permitrpl:	Not Reported
Actdate:	Not Reported		
Actcode:	Not Reported		
Water Dist:	ARIKAREE	Basin:	00
Mgmt Dist:	00	Prin Mer:	Sixth
Range num:	0680W	Township:	070N
Section num:	08	Seca:	Not Reported
Qtr160:	NE	Qtr40:	SW
Qtr10:	Not Reported	Coordsns:	0000
Coordsew:	0000	Aquifer1:	ALL UNNAMED AQUIFERS
Aquifer2:	Not Reported	Subdiv:	Not Reported
Lot:	Not Reported	Block num:	Not Reported
Filing:	Not Reported	Engineer:	Not Reported
Designee:	Not Reported	Usecodes:	Industrial
Driller:	Not Reported	Pumpinst:	Not Reported
Pidate:	Not Reported	Statute:	Not Reported
Statcode:	Not Reported		
Statdate:	Not Reported		
Npdate:	Not Reported	Wadate:	Not Reported
Trancode:	Not Reported		
Trandate:	Not Reported		

## GEOCHECK® - PHYSICAL SETTING SOURCE MAP FINDINGS

Sadate:	09/30/1965 00:00:00	Sbudate:	Not Reported
Amdate:	Not Reported	Exdate:	Not Reported
Abrrdate:	Not Reported	Abcodate:	Not Reported
Abreq:	N	Acرفت:	0
Tperf:	0000	Bperf:	0000
Caseno:	Not Reported	Yield:	950
Depth:	41		
Levels:	13		
Elev:	0		
Acreirr:	0		
Comments:	Not Reported		
Meter:	N	Wellxref:	Not Reported
Sb5cmp:	Not Reported	Sb5use:	Not Reported
Ident:	00000	Wcdate:	Not Reported
Pcdate:	Not Reported	Log exist:	N
Ctl:	Not Reported	Origin:	Not Reported
Qual:	N	User1:	Not Reported
Pyield:	0		
Pdepth:	0		
Pacرفت:	0	Filler:	Not Reported
App type:	Not Reported		
Well type:	N		
Valid well:	Y	Parcel:	0
Ex notice:	Not Reported	Wndate:	Not Reported
Utm x:	497706.8		
Utm y:	4493301.7		
Loc source:	Spotted from quarters	Site id:	CO10320843

**A5  
West  
1/4 - 1/2 Mile  
Lower**

**CO WELLS      CO10065425**

Full name:	SCHNORR GARY		
Address:	609 N SUMMIT VIEW DR		
Address2:	Not Reported		
City:	FT COLLINS	State:	CO
Zip1:	80524	Zip2:	Not Reported
Phone:	Not Reported		
Receipt:	0103434		
Division:	1		
County:	LARIMER		
Permitno:	104877		
Permitsuf:	Not Reported	Permitrpl:	A
Actdate:	03/02/1979 00:00:00		
Actcode:	Well permit issued		
Water Dist:	ARIKAREE	Basin:	00
Mgmt Dist:	00	Prin Mer:	Sixth
Range num:	0680W	Township:	070N
Section num:	08	Seca:	Not Reported
Qtr160:	NW	Qtr40:	NE
Qtr10:	Not Reported	Coordsns:	0400N
Coordsew:	2440W	Aquifer1:	ALL UNNAMED AQUIFERS
Aquifer2:	Not Reported	Subdiv:	Not Reported
Lot:	Not Reported	Block num:	Not Reported

## GEOCHECK® - PHYSICAL SETTING SOURCE MAP FINDINGS

Filing:	Not Reported	Engineer:	Not Reported
Designee:	Not Reported	Usecodes:	89
Driller:	021	Pumpinst:	21
Pidate:	07/13/1979 00:00:00	Statute:	Not Reported
Statcode:	Not Reported		
Statdate:	Not Reported		
Npdate:	03/09/1979 00:00:00	Wadate:	07/13/1979 00:00:00
Trancode:	A portion of the file was updated with general review and update of records		
Trandate:	04/04/1991 00:00:00		
Sadate:	05/27/1979 00:00:00	Sbudate:	Not Reported
Amdate:	Not Reported	Exdate:	Not Reported
Abrrdate:	Not Reported	Abcodate:	Not Reported
Abreq:	N	Acreft:	0
Tperf:	0020	Bperf:	0060
Caseno:	Not Reported	Yield:	25
Depth:	60		
Levels:	0		
Elev:	0		
Acreirr:	0		
Comments:	Not Reported		
Meter:	N	Wellxref:	Not Reported
Sb5cmp:	Not Reported	Sb5use:	Not Reported
Ident:	00000	Wcdate:	05/21/1979 00:00:00
Pcdate:	05/27/1979 00:00:00	Log exist:	N
Ctl:	Not Reported	Origin:	Not Reported
Qual:	N	User1:	Not Reported
Pyield:	0		
Pdepth:	0		
Pacraft:	0	Filler:	Not Reported
App type:	Not Reported		
Well type:	Exchange and Augmentation		
Valid well:	Y	Parcel:	0
Ex notice:	Not Reported	Wndate:	Not Reported
Utm x:	497450.2		
Utm y:	4493793.2		
Loc source:	Spotted from section lines	Site id:	CO10065425

**B6**  
**WSW**  
**1/4 - 1/2 Mile**  
**Lower**

**CO WELLS      CO10205153**

Full name:	COLLINS AIRE MOBILE HOME PARK		
Address:	% DREILING DRILLING		
Address2:	14473 MCR R		
City:	FORT MORGAN	State:	CO
Zip1:	80701	Zip2:	Not Reported
Phone:	8008947160		
Receipt:	0431667		
Division:	1		
County:	LARIMER		
Permitno:	50442		
Permitsuf:	F	Permitrpl:	Not Reported
Actdate:	06/16/1998 00:00:00		
Actcode:	Well permit issued		
Water Dist:	ARIKAREE	Basin:	00

## GEOCHECK® - PHYSICAL SETTING SOURCE MAP FINDINGS

Mgmt Dist:	00	Prin Mer:	Sixth
Range num:	0680W	Township:	070N
Section num:	08	Seca:	Not Reported
Qtr160:	NW	Qtr40:	SE
Qtr10:	Not Reported	Coordsns:	1560N
Coordsew:	2530W	Aquifer1:	ALL UNNAMED AQUIFERS
Aquifer2:	Not Reported	Subdiv:	Not Reported
Lot:	Not Reported	Block num:	Not Reported
Filing:	Not Reported	Engineer:	RAN
Designee:	Not Reported	Usecodes:	Crop Irrigation
Driller:	1207	Pumpinst:	Not Reported
Pidate:	Not Reported	Statute:	1372
Statcode:	Statement of beneficial use received		
Statdate:	02/23/1999 00:00:00		
Npdate:	08/21/1998 00:00:00	Wadate:	Not Reported
Trancode:	Statement of beneficial use received		
Trandate:	02/24/1999 00:00:00		
Sadate:	Not Reported	Sbupdate:	02/23/1999 00:00:00
Amdate:	Not Reported	Exdate:	08/21/1999 00:00:00
Abrrdate:	Not Reported	Abcodate:	Not Reported
Abreq:	N	Acreft:	0
Tperf:	0000	Bperf:	0000
Caseno:	W8786	Yield:	0
Depth:	0		
Levels:	0		
Elev:	0		
Acreirr:	0		
Comments:	Not Reported		
Meter:	Y	Wellxref:	048402F
Sb5cmp:	Not Reported	Sb5use:	Not Reported
Ident:	00000	Wcdate:	Not Reported
Pcdate:	Not Reported	Log exist:	N
Ctl:	Not Reported	Origin:	Not Reported
Qual:	N	User1:	JAC
Pyield:	100		
Pdepth:	60		
Pacref:	25	Filler:	Not Reported
App type:	Not Reported		
Well type:	N		
Valid well:	N	Parcel:	30
Ex notice:	Not Reported	Wndate:	Not Reported
Utm x:	497473.8		
Utm y:	4493439.2		
Loc source:	Spotted from section lines	Site id:	CO10205153

**B7**  
**WSW**  
**1/4 - 1/2 Mile**  
**Lower**

**CO WELLS    CO10036098**

Full name:            COLLINS AIR MOBILE HOME PARK  
Address:              401 N SUMMITVIEW  
Address2:             Not Reported

## GEOCHECK® - PHYSICAL SETTING SOURCE MAP FINDINGS

City:	FT COLLINS	State:	CO
Zip1:	80524	Zip2:	Not Reported
Phone:	9704931611		
Receipt:	0033690A		
Division:	1		
County:	LARIMER		
Permitno:	98233		
Permitsuf:	VE	Permitrpl:	Not Reported
Actdate:	06/15/1998 00:00:00		
Actcode:	Verbal approval granted to well construction contractor		
Water Dist:	ARIKAREE	Basin:	00
Mgmt Dist:	00	Prin Mer:	Sixth
Range num:	0680W	Township:	070N
Section num:	08	Seca:	Not Reported
Qtr160:	NW	Qtr40:	SE
Qtr10:	Not Reported	Coordsns:	1560N
Coordsew:	2520W	Aquifer1:	ALL UNNAMED AQUIFERS
Aquifer2:	Not Reported	Subdiv:	Not Reported
Lot:	Not Reported	Block num:	Not Reported
Filing:	Not Reported	Engineer:	Not Reported
Designee:	Not Reported	Usecodes:	Domestic
Driller:	1207	Pumpinst:	Not Reported
Pidate:	Not Reported	Statute:	Not Reported
Statcode:	Not Reported		
Statdate:	Not Reported		
Npdate:	06/15/1998 00:00:00	Wadate:	Not Reported
Trancode:	Verbal approval granted to well construction contractor		
Trandate:	06/15/1998 00:00:00		
Sadate:	Not Reported	Sbudate:	Not Reported
Amdate:	Not Reported	Exdate:	Not Reported
Abrrdate:	Not Reported	Abcdate:	Not Reported
Abreq:	N	Acreft:	0
Tperf:	0000	Bperf:	0000
Caseno:	Not Reported	Yield:	0
Depth:	0		
Levels:	0		
Elev:	0		
Acreirr:	0		
Comments:	Not Reported		
Meter:	N	Wellxref:	048402F
Sb5cmp:	Not Reported	Sb5use:	Not Reported
Ident:	00000	Wcdate:	Not Reported
Pcdate:	Not Reported	Log exist:	N
Ctl:	Not Reported	Origin:	Not Reported
Qual:	N	User1:	SMJ
Pyield:	0		
Pdepth:	0		
Pacref:	0	Filler:	Not Reported
App type:	Not Reported		
Well type:	Exchange and Augmentation		
Valid well:	N	Parcel:	0
Ex notice:	Not Reported	Wndate:	Not Reported
Utm x:	497470.8		
Utm y:	4493439.7		
Loc source:	Spotted from section lines	Site id:	CO10036098



# GEOCHECK® - PHYSICAL SETTING SOURCE MAP FINDINGS

Map ID  
 Direction  
 Distance  
 Elevation

Database      EDR ID Number

**A8**  
**West**  
**1/4 - 1/2 Mile**  
**Lower**

**CO WELLS      CO10132332**

Full name:	KOZY FRED & SHIRLEY		
Address:	401 N SUMMITVIEW RD		
Address2:	Not Reported		
City:	FT COLLINS	State:	CO
Zip1:	80524	Zip2:	Not Reported
Phone:	Not Reported		
Receipt:	0319603		
Division:	1		
County:	LARIMER		
Permitno:	19444		
Permitsuf:	R	Permitrpl:	R
Actdate:	11/09/1990 00:00:00		
Actcode:	Expired well permit		
Water Dist:	ARIKAREE	Basin:	00
Mgmt Dist:	00	Prin Mer:	Sixth
Range num:	0680W	Township:	070N
Section num:	08	Seca:	Not Reported
Qtr160:	NW	Qtr40:	NE
Qtr10:	Not Reported	Coordsns:	0633N
Coordsew:	2225W	Aquifer1:	ALL UNNAMED AQUIFERS
Aquifer2:	Not Reported	Subdiv:	Not Reported
Lot:	Not Reported	Block num:	Not Reported
Filing:	Not Reported	Engineer:	KBM
Designee:	#1	Usecodes:	Crop Irrigation
Driller:	1207	Pumpinst:	1008
Pidate:	05/24/1991 00:00:00	Statute:	Not Reported
Statcode:	Expired well permit		
Statdate:	02/07/1997 00:00:00		
Npdate:	12/17/1990 00:00:00	Wadate:	05/16/1991 00:00:00
Trancode:	Expired well permit		
Trandate:	05/01/1997 00:00:00		
Sadate:	Not Reported	Sbudate:	Not Reported
Amdate:	Not Reported	Exdate:	12/17/1991 00:00:00
Abrrdate:	Not Reported	Abcodate:	Not Reported
Abreq:	N	Acreft:	0
Tperf:	0031	Bperf:	0054
Caseno:	W 8786	Yield:	485
Depth:	54		
Levels:	18		
Elev:	0		
Acreirr:	0		
Comments:	Not Reported		
Meter:	Y	Wellxref:	048191F
Sb5cmp:	Not Reported	Sb5use:	Not Reported
Ident:	00000	Wcdate:	04/24/1991 00:00:00
Pcdate:	05/07/1991 00:00:00	Log exist:	N
Ctl:	Not Reported	Origin:	Not Reported
Qual:	N	User1:	SMJ
Pyield:	0		
Pdepth:	0		
Pacref:	0	Filler:	Not Reported
App type:	Not Reported		
Well type:	N		

## GEOCHECK® - PHYSICAL SETTING SOURCE MAP FINDINGS

Valid well:	N	Parcel:	0
Ex notice:	Not Reported	Wndate:	Not Reported
Utm x:	497383.9		
Utm y:	4493723.2		
Loc source:	Spotted from section lines	Site id:	CO10132332

**A9  
West  
1/4 - 1/2 Mile  
Lower**

**CO WELLS    CO10191607**

Full name:	COLLINS AIR MOBILE HOME PARK		
Address:	% FRED OR SHIRLEY KOZY		
Address2:	401 N SUMMITVIEW RD		
City:	FT COLLINS	State:	CO
Zip1:	80524	Zip2:	Not Reported
Phone:	8087761328		
Receipt:	0411552		
Division:	1		
County:	LARIMER		
Permitno:	48191		
Permitsuf:	F	Permitrpl:	Not Reported
Actdate:	02/07/1997 00:00:00		
Actcode:	Statement of beneficial use accepted		
Water Dist:	ARIKAREE	Basin:	00
Mgmt Dist:	00	Prin Mer:	Sixth
Range num:	0680W	Township:	070N
Section num:	08	Seca:	Not Reported
Qtr160:	NW	Qtr40:	NE
Qtr10:	Not Reported	Coordsns:	0623N
Coordsew:	2225W	Aquifer1:	ALL UNNAMED AQUIFERS
Aquifer2:	Not Reported	Subdiv:	Not Reported
Lot:	Not Reported	Block num:	Not Reported
Filing:	Not Reported	Engineer:	RAN
Designee:	1	Usecodes:	Crop Irrigation
Driller:	1207	Pumpinst:	1008
Pidate:	05/24/1991 00:00:00	Statute:	1372
Statcode:	Statement of beneficial use accepted		
Statdate:	09/11/1997 00:00:00		
Npdate:	05/01/1997 00:00:00	Wadate:	05/16/1991 00:00:00
Trancode:	Statement of beneficial use accepted		
Trandate:	09/12/1997 00:00:00		
Sadate:	05/01/1997 00:00:00	Sbudate:	05/16/1997 00:00:00
Amdate:	Not Reported	Exdate:	05/01/1998 00:00:00
Abrrdate:	Not Reported	Abcodate:	Not Reported
Abreq:	N	Acreft:	0
Tperf:	0031	Bperf:	0051
Caseno:	W8786	Yield:	0
Depth:	51		
Levels:	18		
Elev:	0		
Acreirr:	0		
Comments:	SEE PERMIT NO. 33654-F & RECEIPT NOS. 407662 & 411553		
Meter:	Y	Wellxref:	019444R R
Sb5cmp:	Not Reported	Sb5use:	Not Reported
Ident:	00000	Wcdate:	04/24/1991 00:00:00

## GEOCHECK® - PHYSICAL SETTING SOURCE MAP FINDINGS

Pcdate:	05/07/1991 00:00:00	Log exist:	N
Ctl:	Not Reported	Origin:	Not Reported
Qual:	N	User1:	SMJ
Pyield:	485		
Pdepth:	60		
Pacref:	51	Filler:	Not Reported
App type:	Not Reported		
Well type:	N		
Valid well:	Y	Parcel:	51.7999992370605
Ex notice:	Not Reported	Wndate:	Not Reported
Utm x:	497383.9		
Utm y:	4493726.2		
Loc source:	Spotted from section lines	Site id:	CO10191607

**B10**  
**WSW**  
**1/4 - 1/2 Mile**  
**Lower**

**CO WELLS    CO10189147**

Full name:	COLLINS AIRE MOILE HOME PARK		
Address:	% FRED & SHIRLEY KOZY		
Address2:	401 N SUMMITVIEW RD		
City:	FT COLLINS	State:	CO
Zip1:	80524	Zip2:	Not Reported
Phone:	Not Reported		
Receipt:	0407662		
Division:	1		
County:	LARIMER		
Permitno:	48402		
Permitsuf:	F	Permitrpl:	Not Reported
Actdate:	10/17/1996 00:00:00		
Actcode:	Expired well permit		
Water Dist:	ARIKAREE	Basin:	00
Mgmt Dist:	00	Prin Mer:	Sixth
Range num:	0680W	Township:	070N
Section num:	08	Seca:	Not Reported
Qtr160:	NW	Qtr40:	SE
Qtr10:	Not Reported	Coordsns:	1528N
Coordsew:	2385W	Aquifer1:	ALL UNNAMED AQUIFERS
Aquifer2:	Not Reported	Subdiv:	Not Reported
Lot:	Not Reported	Block num:	Not Reported
Filing:	Not Reported	Engineer:	RAN
Designee:	Not Reported	Usecodes:	Crop Irrigation
Driller:	1207	Pumpinst:	Not Reported
Pidate:	Not Reported	Statute:	1372
Statcode:	Expired well permit		
Statdate:	08/21/1998 00:00:00		
Npdate:	06/17/1997 00:00:00	Wadate:	Not Reported
Trancode:	Expired well permit		
Trandate:	08/24/1998 00:00:00		
Sadate:	Not Reported	Sbudate:	Not Reported
Amdate:	Not Reported	Exdate:	06/17/1998 00:00:00
Abrrdate:	Not Reported	Abcodate:	Not Reported

## GEOCHECK® - PHYSICAL SETTING SOURCE MAP FINDINGS

Abreq:	N	Acreft:	0
Tperf:	0000	Bperf:	0000
Caseno:	W-8786	Yield:	0
Depth:	0		
Levels:	0		
Elev:	0		
Acreirr:	0		
Comments:	Not Reported		
Meter:	Y	Wellxref:	019444R R
Sb5cmp:	Not Reported	Sb5use:	Not Reported
Ident:	00000	Wcdate:	Not Reported
Pcdate:	Not Reported	Log exist:	N
Ctl:	Not Reported	Origin:	Not Reported
Qual:	N	User1:	SMJ
Pyield:	100		
Pdepth:	60		
Pacref:	25	Filler:	Not Reported
App type:	Not Reported		
Well type:	N		
Valid well:	N	Parcel:	51.7999992370605
Ex notice:	Not Reported	Wndate:	Not Reported
Utm x:	497429.7		
Utm y:	4493449.7		
Loc source:	Spotted from section lines	Site id:	CO10189147

**C11  
East  
1/4 - 1/2 Mile  
Higher**

**CO WELLS      CO10320668**

Full name:	BUDERUS RUBEN		
Address:	RR 1 BOX 39		
Address2:	Not Reported		
City:	FT COLLINS	State:	CO
Zip1:	80524	Zip2:	Not Reported
Phone:	Not Reported		
Receipt:	9038475		
Division:	1		
County:	LARIMER		
Permitno:	7617		
Permitsuf:	Not Reported	Permitrpl:	Not Reported
Actdate:	Not Reported		
Actcode:	Not Reported		
Water Dist:	ARIKAREE	Basin:	00
Mgmt Dist:	00	Prin Mer:	Sixth
Range num:	0680W	Township:	070N
Section num:	09	Seca:	Not Reported
Qtr160:	NW	Qtr40:	NW
Qtr10:	Not Reported	Coordsns:	0000
Coordsew:	0000	Aquifer1:	ALL UNNAMED AQUIFERS
Aquifer2:	Not Reported	Subdiv:	Not Reported
Lot:	Not Reported	Block num:	Not Reported
Filing:	Not Reported	Engineer:	Not Reported
Designee:	Not Reported	Usecodes:	Livestock
Driller:	Not Reported	Pumpinst:	Not Reported
Pidate:	Not Reported	Statute:	Not Reported
Statcode:	Not Reported		
Statdate:	Not Reported		
Npdate:	Not Reported	Wadate:	Not Reported
Trancode:	Not Reported		
Trandate:	Not Reported		

## GEOCHECK® - PHYSICAL SETTING SOURCE MAP FINDINGS

Sadate:	02/23/1961 00:00:00	Sbodate:	Not Reported
Amdate:	Not Reported	Exdate:	Not Reported
Abrrdate:	Not Reported	Abcodate:	Not Reported
Abreq:	N	Acreft:	0
Tperf:	0000	Bperf:	0000
Caseno:	Not Reported	Yield:	9
Depth:	90		
Levels:	52		
Elev:	0		
Acreirr:	0		
Comments:	Not Reported		
Meter:	N	Wellxref:	Not Reported
Sb5cmp:	Not Reported	Sb5use:	Not Reported
Ident:	00000	Wcdate:	Not Reported
Pcdate:	Not Reported	Log exist:	N
Ctl:	Not Reported	Origin:	Not Reported
Qual:	N	User1:	Not Reported
Pyield:	0		
Pdepth:	0		
Pacref:	0	Filler:	Not Reported
App type:	Not Reported		
Well type:	Exchange and Augmentation		
Valid well:	Y	Parcel:	0
Ex notice:	Not Reported	Wndate:	Not Reported
Utm x:	498510		
Utm y:	4493696.7		
Loc source:	Spotted from quarters	Site id:	CO10320668

**D12**  
**West**  
**1/4 - 1/2 Mile**  
**Lower**

**CO WELLS    CO10321470**

Full name:	BROWN MARY C		
Address:	RT 4 BX 172A		
Address2:	Not Reported		
City:	FT COLLINS	State:	CO
Zip1:	80524	Zip2:	Not Reported
Phone:	Not Reported		
Receipt:	9039277		
Division:	1		
County:	LARIMER		
Permitno:	19444		
Permitsuf:	R	Permitrpl:	Not Reported
Actdate:	Not Reported		
Actcode:	Not Reported		
Water Dist:	ARIKAREE	Basin:	00
Mgmt Dist:	00	Prin Mer:	Sixth
Range num:	0680W	Township:	070N
Section num:	08	Seca:	Not Reported
Qtr160:	NW	Qtr40:	NE
Qtr10:	Not Reported	Coordsns:	0000
Coordsew:	0000	Aquifer1:	ALL UNNAMED AQUIFERS
Aquifer2:	Not Reported	Subdiv:	Not Reported
Lot:	Not Reported	Block num:	Not Reported

## GEOCHECK® - PHYSICAL SETTING SOURCE MAP FINDINGS

Filing:	Not Reported	Engineer:	Not Reported
Designee:	Not Reported	Usecodes:	Crop Irrigation
Driller:	Not Reported	Pumpinst:	Not Reported
Pidate:	Not Reported	Statute:	Not Reported
Statcode:	Not Reported		
Statdate:	Not Reported		
Npdate:	Not Reported	Wadate:	Not Reported
Trancode:	Not Reported		
Trandate:	Not Reported		
Sadate:	Not Reported	Sbudate:	Not Reported
Amdate:	Not Reported	Exdate:	Not Reported
Abrrdate:	Not Reported	Abcodate:	Not Reported
Abreq:	N	Acreft:	0
Tperf:	0000	Bperf:	0000
Caseno:	Not Reported	Yield:	898
Depth:	36		
Levels:	14		
Elev:	0		
Acreirr:	0		
Comments:	Not Reported		
Meter:	N	Wellxref:	Not Reported
Sb5cmp:	Not Reported	Sb5use:	Not Reported
Ident:	00000	Wcdate:	Not Reported
Pcdate:	Not Reported	Log exist:	N
Ctl:	Not Reported	Origin:	Not Reported
Qual:	N	User1:	Not Reported
Pyield:	0		
Pdepth:	0		
Pacraft:	0	Filler:	Not Reported
App type:	Not Reported		
Well type:	N		
Valid well:	N	Parcel:	0
Ex notice:	Not Reported	Wndate:	Not Reported
Utm x:	497308.1		
Utm y:	4493713.2		
Loc source:	Spotted from quarters	Site id:	CO10321470

**D13**  
**West**  
**1/4 - 1/2 Mile**  
**Lower**

**CO WELLS    CO10030774**

Full name:	COLLINS AIRE MOBILE HOME PARK		
Address:	% DREILING DRILLING CO		
Address2:	14473 MORGAN CR R		
City:	FT MORGAN	State:	CO
Zip1:	80701	Zip2:	Not Reported
Phone:	8008947160		
Receipt:	0029353		
Division:	1		
County:	LARIMER		
Permitno:	29353		
Permitsuf:	MH	Permitrpl:	Not Reported
Actdate:	09/27/1996 00:00:00		
Actcode:	Monitoring hole notice of construction. File number and date entered in permit number and permit date fields		
Water Dist:	ARIKAREE	Basin:	00

## GEOCHECK® - PHYSICAL SETTING SOURCE MAP FINDINGS

Mgmt Dist:	00	Prin Mer:	Sixth
Range num:	0680W	Township:	070N
Section num:	08	Seca:	Not Reported
Qtr160:	NW	Qtr40:	NE
Qtr10:	Not Reported	Coordsns:	0000
Coordsew:	0000	Aquifer1:	ALL UNNAMED AQUIFERS
Aquifer2:	Not Reported	Subdiv:	Not Reported
Lot:	Not Reported	Block num:	Not Reported
Filing:	Not Reported	Engineer:	Not Reported
Designee:	Not Reported	Usecodes:	Other - Monitoring
Driller:	1207	Pumpinst:	Not Reported
Pidate:	Not Reported	Statute:	Not Reported
Statcode:	Not Reported		
Statdate:	Not Reported		
Npdate:	09/27/1996 00:00:00	Wadate:	Not Reported
Trancode:	Record change. A portion of the file was modified		
Trandate:	05/10/2002 00:00:00		
Sadate:	Not Reported	Sbudate:	Not Reported
Amdate:	Not Reported	Exdate:	12/26/1996 00:00:00
Abrrdate:	Not Reported	Abcodate:	Not Reported
Abreq:	N	Acreft:	0
Tperf:	0000	Bperf:	0000
Caseno:	Not Reported	Yield:	0
Depth:	0		
Levels:	0		
Elev:	0		
Acreirr:	0		
Comments:	Not Reported		
Meter:	N	Wellxref:	048192F
Sb5cmp:	Not Reported	Sb5use:	Not Reported
Ident:	00000	Wcdate:	Not Reported
Pcdate:	Not Reported	Log exist:	N
Ctl:	Not Reported	Origin:	Not Reported
Qual:	N	User1:	RAB
Pyield:	0		
Pdepth:	0		
Pacref:	0	Filler:	Not Reported
App type:	Not Reported		
Well type:	Exchange and Augmentation		
Valid well:	N	Parcel:	0
Ex notice:	Not Reported	Wndate:	Not Reported
Utm x:	497308.1		
Utm y:	4493713.2		
Loc source:	Spotted from quarters	Site id:	CO10030774

**E14  
SW  
1/4 - 1/2 Mile  
Lower**

**CO WELLS    CO10322539**

Full name: CHARLES JAMES GIBSON & SANDRA LYNN  
Address: 504 DUKE LN  
Address2: Not Reported

## GEOCHECK® - PHYSICAL SETTING SOURCE MAP FINDINGS

City:	FT COLLINS	State:	CO
Zip1:	80525	Zip2:	Not Reported
Phone:	Not Reported		
Receipt:	9040360		
Division:	1		
County:	LARIMER		
Permitno:	50464		
Permitsuf:	Not Reported	Permitrpl:	Not Reported
Actdate:	12/29/1971 00:00:00		
Actcode:	Well permit issued		
Water Dist:	ARIKAREE	Basin:	00
Mgmt Dist:	00	Prin Mer:	Sixth
Range num:	0680W	Township:	070N
Section num:	08	Seca:	Not Reported
Qtr160:	NW	Qtr40:	SE
Qtr10:	Not Reported	Coordsns:	2035N
Coordsew:	2300W	Aquifer1:	ALL UNNAMED AQUIFERS
Aquifer2:	Not Reported	Subdiv:	Not Reported
Lot:	Not Reported	Block num:	Not Reported
Filing:	Not Reported	Engineer:	Not Reported
Designee:	Not Reported	Usecodes:	Domestic
Driller:	21	Pumpinst:	Not Reported
Pidate:	06/15/1972 00:00:00	Statute:	Not Reported
Statcode:	Record change. A portion of the file was modified		
Statdate:	02/01/1993 00:00:00		
Npdate:	12/29/1971 00:00:00	Wadate:	06/15/1972 00:00:00
Trancode:	Record change. A portion of the file was modified		
Trandate:	02/01/1993 00:00:00		
Sadate:	01/15/1972 00:00:00	Sbudate:	Not Reported
Amdate:	Not Reported	Exdate:	Not Reported
Abrrdate:	Not Reported	Abcdate:	Not Reported
Abreq:	N	Acreft:	0
Tperf:	0028	Bperf:	0043
Caseno:	Not Reported	Yield:	15
Depth:	43		
Levels:	13		
Elev:	0		
Acreirr:	0		
Comments:	Not Reported		
Meter:	N	Wellxref:	Not Reported
Sb5cmp:	Not Reported	Sb5use:	Not Reported
Ident:	00000	Wcdate:	01/06/1972 00:00:00
Pcdate:	06/05/1972 00:00:00	Log exist:	N
Ctl:	Not Reported	Origin:	Not Reported
Qual:	N	User1:	LMD
Pyield:	15		
Pdepth:	43		
Pacref:	0	Filler:	Not Reported
App type:	Not Reported		
Well type:	Exchange and Augmentation		
Valid well:	Y	Parcel:	0
Ex notice:	Not Reported	Wndate:	Not Reported
Utm x:	497402.2		
Utm y:	4493295.7		
Loc source:	Spotted from section lines	Site id:	CO10322539



# GEOCHECK® - PHYSICAL SETTING SOURCE MAP FINDINGS

Map ID  
Direction  
Distance  
Elevation

Database      EDR ID Number

**C15**  
**East**  
**1/4 - 1/2 Mile**  
**Higher**

**FED USGS      USGS2976012**

Agency cd:	USGS	Site no:	403538105005801
Site name:	SB00706809ABB2 USGS 403538105005801		
Latitude:	403538		
Longitude:	1050058	Dec lat:	40.59387132
Dec lon:	-105.0166426	Coor meth:	M
Coor accr:	M	Latlong datum:	NAD27
Dec latlong datum:	NAD83	District:	08
State:	08	County:	069
Country:	US	Land net:	NWNWNES09 T007N R068 S
Location map:	RPT 8	Map scale:	12500
Altitude:	4960.00		
Altitude method:	Interpolated from topographic map		
Altitude accuracy:	1		
Altitude datum:	National Geodetic Vertical Datum of 1929		
Hydrologic:	Cache La Poudre. Colorado, Wyoming. Area = 1910 sq.mi.		
Topographic:	Not Reported		
Site type:	Ground-water other than Spring	Date construction:	Not Reported
Date inventoried:	Not Reported	Mean greenwich time offset:	MST
Local standard time flag:	Y		
Type of ground water site:	Single well, other than collector or Ranney type		
Aquifer Type:	Not Reported		
Aquifer:	Not Reported		
Well depth:	32.3	Hole depth:	Not Reported
Source of depth data:	Not Reported		
Project number:	Not Reported		
Real time data flag:	0		
Daily flow data begin date:	0000-00-00	Daily flow data count:	0
Daily flow data end date:	0000-00-00	Peak flow data end date:	0000-00-00
Peak flow data begin date:	0000-00-00	Water quality data begin date:	1958-07-21
Peak flow data count:	0	Water quality data count:	1
Water quality data end date:	1958-07-21	Ground water data end date:	1958-07-21
Ground water data begin date:	1958-07-21		
Ground water data count:	1		

Ground-water levels, Number of Measurements: 1

	Feet below	Feet to
Date	Surface	Sealevel
-----		
1958-07-21	4.20	

**F16**  
**SSW**  
**1/4 - 1/2 Mile**  
**Lower**

**FED USGS      USGS2976007**

## GEOCHECK® - PHYSICAL SETTING SOURCE MAP FINDINGS

Agency cd:	USGS	Site no:	403520105014101
Site name:	SB00706808DBB1		
Latitude:	403520		
Longitude:	1050141	Dec lat:	40.58887132
Dec lon:	-105.02858754	Coor meth:	M
Coor accr:	F	Latlong datum:	NAD27
Dec latlong datum:	NAD83	District:	08
State:	08	County:	069
Country:	US	Land net:	NWNWSES008T0007NR0068WS
Location map:	FORT COLLINS	Map scale:	24000
Altitude:	4942.00		
Altitude method:	Interpolated from topographic map		
Altitude accuracy:	5		
Altitude datum:	National Geodetic Vertical Datum of 1929		
Hydrologic:	Cache La Poudre. Colorado, Wyoming. Area = 1910 sq.mi.		
Topographic:	Flat surface		
Site type:	Ground-water other than Spring	Date construction:	19650930
Date inventoried:	Not Reported	Mean greenwich time offset:	MST
Local standard time flag:	Y		
Type of ground water site:	Single well, other than collector or Ranney type		
Aquifer Type:	Not Reported		
Aquifer:	ALLUVIUM AND TERRACE DEPOSITS		
Well depth:	41.0	Hole depth:	41.0
Source of depth data:	Not Reported		
Project number:	460803900		
Real time data flag:	0	Daily flow data begin date:	0000-00-00
Daily flow data end date:	0000-00-00	Daily flow data count:	0
Peak flow data begin date:	0000-00-00	Peak flow data end date:	0000-00-00
Peak flow data count:	0	Water quality data begin date:	1977-05-04
Water quality data end date:	1977-05-04	Water quality data count:	1
Ground water data begin date:	1965-09-30	Ground water data end date:	1977-05-05
Ground water data count:	2		

Ground-water levels, Number of Measurements: 2

Date	Feet below Surface	Feet to Sealevel	Date	Feet below Surface	Feet to Sealevel
-----			-----		
1977-05-05	18.00		1965-09-30	13.00	

**C17  
East  
1/4 - 1/2 Mile  
Higher**

**FED USGS      USGS2975851**

Agency cd:	USGS	Site no:	403539105005701
Site name:	SB00706809ABB1		
Latitude:	403539		
Longitude:	1050057	Dec lat:	40.5941491
Dec lon:	-105.01636481	Coor meth:	M
Coor accr:	M	Latlong datum:	NAD27
Dec latlong datum:	NAD83	District:	08
State:	08	County:	069
Country:	US	Land net:	NWNWNES09 T007N R068 S
Location map:	RPT 8	Map scale:	12500
Altitude:	4953.90		
Altitude method:	Interpolated from topographic map		
Altitude accuracy:	1		
Altitude datum:	National Geodetic Vertical Datum of 1929		
Hydrologic:	Cache La Poudre. Colorado, Wyoming. Area = 1910 sq.mi.		
Topographic:	Not Reported		
Site type:	Ground-water other than Spring	Date construction:	Not Reported
Date inventoried:	Not Reported	Mean greenwich time offset:	MST



## GEOCHECK® - PHYSICAL SETTING SOURCE MAP FINDINGS

Sadate:	12/31/1920 00:00:00	Sbodate:	Not Reported
Amdate:	Not Reported	Exdate:	Not Reported
Abrrdate:	Not Reported	Abcodate:	Not Reported
Abreq:	N	Acرفت:	0
Tperf:	0000	Bperf:	0000
Caseno:	W-1514	Yield:	350
Depth:	20		
Levels:	8		
Elev:	0		
Acreirr:	0		
Comments:	Not Reported		
Meter:	N	Wellxref:	Not Reported
Sb5cmp:	Not Reported	Sb5use:	Not Reported
Ident:	00000	Wcdate:	Not Reported
Pcdate:	Not Reported	Log exist:	N
Ctl:	Not Reported	Origin:	Not Reported
Qual:	N	User1:	JAC
Pyield:	0		
Pdepth:	0		
Pacرفت:	0	Filler:	Not Reported
App type:	Not Reported		
Well type:	N		
Valid well:	Y	Parcel:	0
Ex notice:	Not Reported	Wndate:	Not Reported
Utm x:	498511.5		
Utm y:	4494096.2		
Loc source:	Spotted from quarters	Site id:	CO10321178

**19  
NW  
1/4 - 1/2 Mile  
Higher**

**CO WELLS      CO10119258**

Full name:	COUNTRY CLUB FARMS LLC		
Address:	8101 E PRENTICE AVE		
Address2:	STE M-180		
City:	ENGLEWOOD	State:	CO
Zip1:	80111	Zip2:	Not Reported
Phone:	3032909009		
Receipt:	0293167		
Division:	1		
County:	LARIMER		
Permitno:	10101		
Permitsuf:	R	Permitrpl:	R
Actdate:	10/11/1988 00:00:00		
Actcode:	Well permit issued		
Water Dist:	ARIKAREE	Basin:	00
Mgmt Dist:	00	Prin Mer:	Sixth
Range num:	0680W	Township:	070N
Section num:	05	Seca:	Not Reported
Qtr160:	SW	Qtr40:	SE
Qtr10:	Not Reported	Coordsns:	1271S
Coordsew:	2580W	Aquifer1:	ALL UNNAMED AQUIFERS
Aquifer2:	Not Reported	Subdiv:	Not Reported
Lot:	Not Reported	Block num:	Not Reported

## GEOCHECK® - PHYSICAL SETTING SOURCE MAP FINDINGS

Filing:	Not Reported	Engineer:	RAB
Designee:	Not Reported	Usecodes:	Crop Irrigation
Driller:	21	Pumpinst:	21
Pidate:	03/29/1982 00:00:00	Statute:	1372
Statcode:	Code OC - Undefined		
Statdate:	03/21/1996 00:00:00		
Npdate:	10/24/1988 00:00:00	Wadate:	08/11/1981 00:00:00
Trancode:	Record change. A portion of the file was modified		
Trandate:	10/30/2003 00:00:00		
Sadate:	04/21/1989 00:00:00	Sbudate:	10/24/1989 00:00:00
Amdate:	Not Reported	Exdate:	10/24/1989 00:00:00
Abrrdate:	Not Reported	Abcodate:	Not Reported
Abreq:	N	Acreft:	0
Tperf:	0048	Bperf:	0063
Caseno:	Not Reported	Yield:	400
Depth:	63		
Levels:	15		
Elev:	0		
Acreirr:	0		
Comments:	Not Reported		
Meter:	Y	Wellxref:	010101R
Sb5cmp:	Not Reported	Sb5use:	Not Reported
Ident:	00000	Wcdate:	06/19/1981 00:00:00
Pcdate:	03/02/1982 00:00:00	Log exist:	N
Ctl:	Not Reported	Origin:	Not Reported
Qual:	N	User1:	RAB
Pyield:	1000		
Pdepth:	40		
Pacraft:	250	Filler:	Not Reported
App type:	Not Reported		
Well type:	N		
Valid well:	Y	Parcel:	0
Ex notice:	Not Reported	Wndate:	Not Reported
Utm x:	497501		
Utm y:	4494302.2		
Loc source:	Spotted from section lines	Site id:	CO10119258

**20  
WNW  
1/4 - 1/2 Mile  
Higher**

**CO WELLS    CO10071465**

Full name:	LINCOLN TRUST		
Address:	PO BOX 153		
Address2:	Not Reported		
City:	DENVER	State:	CO
Zip1:	80222	Zip2:	Not Reported
Phone:	Not Reported		
Receipt:	0200527		
Division:	1		
County:	LARIMER		
Permitno:	10101		
Permitsuf:	R	Permitrpl:	R
Actdate:	12/17/1979 00:00:00		
Actcode:	Well permit issued		
Water Dist:	ARIKAREE	Basin:	00

## GEOCHECK® - PHYSICAL SETTING SOURCE MAP FINDINGS

Mgmt Dist:	00	Prin Mer:	Sixth
Range num:	0680W	Township:	070N
Section num:	05	Seca:	Not Reported
Qtr160:	SW	Qtr40:	SE
Qtr10:	Not Reported	Coordsns:	0000
Coordsew:	0000	Aquifer1:	ALL UNNAMED AQUIFERS
Aquifer2:	Not Reported	Subdiv:	Not Reported
Lot:	Not Reported	Block num:	Not Reported
Filing:	Not Reported	Engineer:	RAB
Designee:	Not Reported	Usecodes:	Crop Irrigation
Driller:	Not Reported	Pumpinst:	Not Reported
Pidate:	Not Reported	Statute:	Not Reported
Statcode:	Statement of beneficial use received		
Statdate:	04/24/1989 00:00:00		
Npdate:	09/02/1980 00:00:00	Wadate:	Not Reported
Trancode:	Record change. A portion of the file was modified		
Trandate:	10/30/2003 00:00:00		
Sadate:	Not Reported	Sbudate:	Not Reported
Amdate:	Not Reported	Exdate:	Not Reported
Abrrdate:	Not Reported	Abcodate:	Not Reported
Abreq:	N	Acreft:	0
Tperf:	0000	Bperf:	0000
Caseno:	Not Reported	Yield:	0
Depth:	0		
Levels:	0		
Elev:	0		
Acreirr:	0		
Comments:	Not Reported		
Meter:	N	Wellxref:	Not Reported
Sb5cmp:	Not Reported	Sb5use:	Not Reported
Ident:	00000	Wcdate:	Not Reported
Pcdate:	Not Reported	Log exist:	N
Ctl:	Not Reported	Origin:	Not Reported
Qual:	N	User1:	RAB
Pyield:	0		
Pdepth:	0		
Pacref:	0	Filler:	Not Reported
App type:	Not Reported		
Well type:	N		
Valid well:	N	Parcel:	0
Ex notice:	Not Reported	Wndate:	Not Reported
Utm x:	497311.8		
Utm y:	4494114.2		
Loc source:	Spotted from quarters	Site id:	CO10071465

**F21**  
**SSW**  
**1/4 - 1/2 Mile**  
**Lower**

**CO WELLS    CO10267273**

Full name:            FIREBAUGH CARL  
Address:              160 R4  
Address2:             Not Reported

## GEOCHECK® - PHYSICAL SETTING SOURCE MAP FINDINGS

City:	FORT COLLINS	State:	CO
Zip1:	Not Reported	Zip2:	Not Reported
Phone:	Not Reported		
Receipt:	0900032		
Division:	1		
County:	LARIMER		
Permitno:	1227		
Permitsuf:	Not Reported	Permitrpl:	Not Reported
Actdate:	05/07/1958 00:00:00		
Actcode:	Canceled well permit. Code and date also entered in status and date fields		
Water Dist:	ARIKAREE	Basin:	00
Mgmt Dist:	0	Prin Mer:	Sixth
Range num:	0680W	Township:	070N
Section num:	08	Seca:	Not Reported
Qtr160:	Not Reported	Qtr40:	Not Reported
Qtr10:	Not Reported	Coordsns:	0000
Coordsew:	0000	Aquifer1:	ALL UNNAMED AQUIFERS
Aquifer2:	Not Reported	Subdiv:	Not Reported
Lot:	Not Reported	Block num:	Not Reported
Filing:	Not Reported	Engineer:	Not Reported
Designee:	Not Reported	Usecodes:	Domestic
Driller:	4	Pumpinst:	Not Reported
Pidate:	Not Reported	Statute:	Not Reported
Statcode:	Not Reported		
Statdate:	Not Reported		
Npdate:	Not Reported	Wadate:	Not Reported
Trancode:	Code YY - Undefined		
Trandate:	12/13/1999 00:00:00		
Sadate:	Not Reported	Sbudate:	Not Reported
Amdate:	Not Reported	Exdate:	Not Reported
Abrrdate:	Not Reported	Abcdate:	Not Reported
Abreq:	N	Acreft:	0
Tperf:	0000	Bperf:	0000
Caseno:	Not Reported	Yield:	0
Depth:	0		
Levels:	0		
Elev:	0		
Acreirr:	0		
Comments:	Not Reported		
Meter:	N	Wellxref:	Not Reported
Sb5cmp:	Not Reported	Sb5use:	Not Reported
Ident:	00000	Wcdate:	Not Reported
Pcdate:	Not Reported	Log exist:	N
Ctl:	Not Reported	Origin:	Not Reported
Qual:	N	User1:	RAB
Pyield:	500		
Pdepth:	30		
Pacref:	0	Filler:	Not Reported
App type:	Not Reported		
Well type:	Not Reported		
Valid well:	N	Parcel:	0
Ex notice:	Not Reported	Wndate:	Not Reported
Utm x:	497512.3		
Utm y:	4493101.7		
Loc source:	Spotted from quarters	Site id:	CO10267273

# GEOCHECK® - PHYSICAL SETTING SOURCE MAP FINDINGS

Map ID  
 Direction  
 Distance  
 Elevation

Database      EDR ID Number

**E22**  
**WSW**  
**1/4 - 1/2 Mile**  
**Lower**

**CO WELLS      CO10116699**

Full name:	COLLINS AIRE MOBILE HOME PARK		
Address:	401 N SUMMIT VIEW RD		
Address2:	Not Reported		
City:	FT COLLINS	State:	CO
Zip1:	80524	Zip2:	Not Reported
Phone:	Not Reported		
Receipt:	0287527		
Division:	1		
County:	LARIMER		
Permitno:	33654		
Permitsuf:	F	Permitrpl:	Not Reported
Actdate:	05/09/1988 00:00:00		
Actcode:	Well permit issued		
Water Dist:	ARIKAREE	Basin:	00
Mgmt Dist:	00	Prin Mer:	Sixth
Range num:	0680W	Township:	070N
Section num:	08	Seca:	Not Reported
Qtr160:	NW	Qtr40:	SE
Qtr10:	Not Reported	Coordsns:	0000
Coordsew:	0000	Aquifer1:	ALL UNNAMED AQUIFERS
Aquifer2:	Not Reported	Subdiv:	Not Reported
Lot:	Not Reported	Block num:	Not Reported
Filing:	Not Reported	Engineer:	KM
Designee:	WELL #2	Usecodes:	Crop Irrigation
Driller:	1207	Pumpinst:	1008
Pidate:	09/16/1988 00:00:00	Statute:	Not Reported
Statcode:	Statement of beneficial use accepted		
Statdate:	09/18/1981 00:00:00		
Npdate:	05/17/1988 00:00:00	Wadate:	06/22/1988 00:00:00
Trancode:	Statement of beneficial use accepted		
Trandate:	09/20/1991 00:00:00		
Sadate:	07/16/1988 00:00:00	Sbudate:	Not Reported
Amdate:	Not Reported	Exdate:	Not Reported
Abrrdate:	Not Reported	Abcodate:	Not Reported
Abreq:	N	Acreft:	0
Tperf:	0045	Bperf:	0065
Caseno:	Not Reported	Yield:	100
Depth:	65		
Levels:	12		
Elev:	0		
Acreirr:	0		
Comments:	Not Reported		
Meter:	N		
Sb5cmp:	Not Reported	Wellxref:	Not Reported
Ident:	00000	Sb5use:	Not Reported
Pcdate:	07/16/1988 00:00:00	Wcdate:	05/23/1988 00:00:00
Ctl:	Not Reported	Log exist:	N
Qual:	N	Origin:	Not Reported
Pyield:	0	User1:	Not Reported
Pdepth:	0		
Pacref:	0	Filler:	Not Reported
App type:	Not Reported		
Well type:	N		



## GEOCHECK® - PHYSICAL SETTING SOURCE MAP FINDINGS

Valid well:	Y	Parcel:	0
Ex notice:	Not Reported	Wndate:	Not Reported
Utm x:	497304.8		
Utm y:	4493304.2		
Loc source:	Spotted from quarters	Site id:	CO10116699

**E23  
WSW  
1/4 - 1/2 Mile  
Lower**

**CO WELLS      CO10321643**

Full name:	ELLEFSON OMAR		
Address:	317 N SUMMIT VIEW		
Address2:	Not Reported		
City:	FT COLLINS	State:	CO
Zip1:	80524	Zip2:	Not Reported
Phone:	9704931695		
Receipt:	9039450		
Division:	1		
County:	LARIMER		
Permitno:	23648		
Permitsuf:	Not Reported	Permitrpl:	Not Reported
Actdate:	05/04/1965 00:00:00		
Actcode:	Well permit issued		
Water Dist:	ARIKAREE	Basin:	00
Mgmt Dist:	00	Prin Mer:	Sixth
Range num:	0680W	Township:	070N
Section num:	08	Seca:	Not Reported
Qtr160:	NW	Qtr40:	SE
Qtr10:	Not Reported	Coordsns:	0000
Coordsew:	0000	Aquifer1:	ALL UNNAMED AQUIFERS
Aquifer2:	Not Reported	Subdiv:	Not Reported
Lot:	Not Reported	Block num:	Not Reported
Filing:	Not Reported	Engineer:	Not Reported
Designee:	Not Reported	Usecodes:	Domestic
Driller:	176	Pumpinst:	176
Pidate:	06/21/1965 00:00:00	Statute:	Not Reported
Statcode:	Code OC - Undefined		
Statdate:	03/21/1997 00:00:00		
Npdate:	05/04/1965 00:00:00	Wadate:	06/21/1965 00:00:00
Trancode:	Code OC - Undefined		
Trandate:	03/21/1997 00:00:00		
Sadate:	05/15/1965 00:00:00	Sbudate:	Not Reported
Amdate:	Not Reported	Exdate:	Not Reported
Abrrdate:	Not Reported	Abcodate:	Not Reported
Abreq:	N	Acreft:	0
Tperf:	0018	Bperf:	0049
Caseno:	Not Reported	Yield:	20
Depth:	49		
Levels:	15		
Elev:	0		
Acreirr:	0		
Comments:	Not Reported		
Meter:	N	Wellxref:	Not Reported
Sb5cmp:	Not Reported	Sb5use:	Not Reported
Ident:	00000	Wcdate:	05/15/1965 00:00:00

## GEOCHECK® - PHYSICAL SETTING SOURCE MAP FINDINGS

Pcdate:	05/15/1965 00:00:00	Log exist:	N
Ctl:	Not Reported	Origin:	Not Reported
Qual:	N	User1:	NLH
Pyield:	0		
Pdepth:	40		
Pacref:	0	Filler:	Not Reported
App type:	Not Reported		
Well type:	Exchange and Augmentation		
Valid well:	Y	Parcel:	0
Ex notice:	Not Reported	Wndate:	Not Reported
Utm x:	497304.8		
Utm y:	4493304.2		
Loc source:	Spotted from quarters	Site id:	CO10321643

**E24  
WSW  
1/4 - 1/2 Mile  
Lower**

**CO WELLS    CO10115518**

Full name:	COLLINS AIRE MOBLE HOME PRK		
Address:	Not Reported		
Address2:	Not Reported		
City:	FT. COLLINS	State:	CO
Zip1:	80524	Zip2:	Not Reported
Phone:	Not Reported		
Receipt:	0284898		
Division:	1		
County:	LARIMER		
Permitno:	11579		
Permitsuf:	AD	Permitrpl:	Not Reported
Actdate:	02/19/1988 00:00:00		
Actcode:	Application denied. Denial number in permit number		
Water Dist:	ARIKAREE	Basin:	00
Mgmt Dist:	00	Prin Mer:	Sixth
Range num:	0680W	Township:	070N
Section num:	08	Seca:	Not Reported
Qtr160:	NW	Qtr40:	SE
Qtr10:	Not Reported	Coordsns:	0000
Coordsew:	0000	Aquifer1:	UNCONFINED SAN LUIS VALLEY
Aquifer2:	Not Reported	Subdiv:	Not Reported
Lot:	Not Reported	Block num:	Not Reported
Filing:	Not Reported	Engineer:	KM
Designee:	#2	Usecodes:	Crop Irrigation
Driller:	1207	Pumpinst:	Not Reported
Pidate:	Not Reported	Statute:	Not Reported
Statcode:	Not Reported		
Statdate:	02/25/1988 00:00:00		
Npdate:	Not Reported	Wadate:	Not Reported
Trancode:	Application denied. Denial number in permit number		
Trandate:	06/02/1988 00:00:00		
Sadate:	Not Reported	Sbudate:	Not Reported
Amdate:	Not Reported	Exdate:	Not Reported
Abrrdate:	Not Reported	Abcodate:	Not Reported

## GEOCHECK® - PHYSICAL SETTING SOURCE MAP FINDINGS

Abreq:	N	Acreft:	0
Tperf:	0000	Bperf:	0000
Caseno:	Not Reported	Yield:	0
Depth:	0		
Levels:	0		
Elev:	0		
Acreirr:	0		
Comments:	Not Reported		
Meter:	N	Wellxref:	Not Reported
Sb5cmp:	Not Reported	Sb5use:	Not Reported
Ident:	00000	Wcdate:	Not Reported
Pcdate:	Not Reported	Log exist:	N
Ctl:	Not Reported	Origin:	Not Reported
Qual:	N	User1:	Not Reported
Pyield:	0		
Pdepth:	0		
Pacref:	0	Filler:	Not Reported
App type:	Not Reported		
Well type:	N		
Valid well:	N	Parcel:	0
Ex notice:	Not Reported	Wndate:	Not Reported
Utm x:	497304.8		
Utm y:	4493304.2		
Loc source:	Spotted from quarters	Site id:	CO10115518

**25  
East  
1/4 - 1/2 Mile  
Higher**

**FED USGS USGS2976014**

Agency cd:	USGS	Site no:	403539105005401
Site name:	SB00706809ABB3		
Latitude:	403539	Dec lat:	40.5941491
Longitude:	1050054	Coor meth:	M
Dec lon:	-105.01553144	Latlong datum:	NAD27
Coor acc:	M	District:	08
Dec latlong datum:	NAD83	County:	069
State:	08	Land net:	NWNWNES09 T007N R068 S
Country:	US	Map scale:	12500
Location map:	RPT 8		
Altitude:	4959.00		
Altitude method:	Interpolated from topographic map		
Altitude accuracy:	1		
Altitude datum:	National Geodetic Vertical Datum of 1929		
Hydrologic:	Cache La Poudre. Colorado, Wyoming. Area = 1910 sq.mi.		
Topographic:	Not Reported		
Site type:	Ground-water other than Spring	Date construction:	Not Reported
Date inventoried:	Not Reported	Mean greenwich time offset:	MST
Local standard time flag:	Y		
Type of ground water site:	Single well, other than collector or Ranney type		
Aquifer Type:	Not Reported		
Aquifer:	Not Reported		
Well depth:	29.4	Hole depth:	Not Reported
Source of depth data:	Not Reported		
Project number:	Not Reported		
Real time data flag:	0	Daily flow data begin date:	0000-00-00
Daily flow data end date:	0000-00-00	Daily flow data count:	0
Peak flow data begin date:	0000-00-00	Peak flow data end date:	0000-00-00

# GEOCHECK® - PHYSICAL SETTING SOURCE MAP FINDINGS

Peak flow data count: 0  
 Water quality data end date: 0000-00-00  
 Ground water data begin date: 1958-07-21  
 Ground water data count: 1  
 Water quality data begin date: 0000-00-00  
 Water quality data count: 0  
 Ground water data end date: 1958-07-21

Ground-water levels, Number of Measurements: 1

Date	Feet below Surface	Feet to Sealevel
1958-07-21	3.00	

**26**  
**NNW**  
**1/4 - 1/2 Mile**  
**Higher**

**FED USGS USGS2975857**

Agency cd:	USGS	Site no:	403602105014001
Site name:	SB00706805DBC		
Latitude:	403602		
Longitude:	1050140	Dec lat:	40.60053797
Dec lon:	-105.02830962	Coor meth:	M
Coor accr:	F	Latlong datum:	NAD27
Dec latlong datum:	NAD83	District:	08
State:	08	County:	069
Country:	US	Land net:	SWNWSES005T0007NR0068WS
Location map:	Not Reported	Map scale:	Not Reported
Altitude:	4982.00		
Altitude method:	Interpolated from topographic map		
Altitude accuracy:	5.		
Altitude datum:	National Geodetic Vertical Datum of 1929		
Hydrologic:	Cache La Poudre. Colorado, Wyoming. Area = 1910 sq.mi.		
Topographic:	Hillside (slope)		
Site type:	Ground-water other than Spring	Date construction:	19200101
Date inventoried:	Not Reported	Mean greenwich time offset:	MST
Local standard time flag:	Y		
Type of ground water site:	Single well, other than collector or Ranney type		
Aquifer Type:	Not Reported		
Aquifer:	VALLEY-FILL DEPOSITS		
Well depth:	40.0	Hole depth:	Not Reported
Source of depth data:	Not Reported		
Project number:	Not Reported		
Real time data flag:	0	Daily flow data begin date:	0000-00-00
Daily flow data end date:	0000-00-00	Daily flow data count:	0
Peak flow data begin date:	0000-00-00	Peak flow data end date:	0000-00-00
Peak flow data count:	0	Water quality data begin date:	1964-05-20
Water quality data end date:	1974-06-04	Water quality data count:	2
Ground water data begin date:	1950-05-01	Ground water data end date:	1984-03-28
Ground water data count:	50		

Ground-water levels, Number of Measurements: 50

Date	Feet below Surface	Feet to Sealevel	Date	Feet below Surface	Feet to Sealevel
1984-03-28	28.27		1982-03-08	28.83	
1981-03-06	29.30		1980-03-06	28.07	
1979-03-13	29.57		1978-03-06	29.64	
1977-02-28	29.51		1976-03-05	29.12	
1976-03-01	29.00		1975-03-12	28.31	
1974-03-15	28.45		1973-03-15	28.82	

## GEOCHECK® - PHYSICAL SETTING SOURCE MAP FINDINGS

Ground-water levels, continued.

Date	Feet below Surface	Feet to Sealevel	Date	Feet below Surface	Feet to Sealevel
1972-03-27	27.28		1971-03-15	28.34	
1970-03-16	28.30		1969-03-10	28.97	
1968-03-28	29.52		1967-11-06	26.84	
1967-03-23	29.41		1966-11-08	27.61	
1966-03-15	27.22		1965-11-22	27.43	
1964-11-03	30.68		1964-03-16	28.94	
1963-10-30	26.48		1963-04-08	27.57	
1962-10-31	26.13		1962-03-19	27.72	
1961-11-15	26.82		1961-03-27	28.78	
1960-10-31	26.68		1960-04-04	28.20	
1959-10-27	26.00		1959-04-03	29.70	
1958-11-20	27.17		1958-04-30	28.82	
1957-12-02	27.40		1957-05-23	28.72	
1956-11-09	29.93		1956-04-25	30.40	
1955-11-23	29.77		1955-04-09	29.79	
1954-11-24	29.40		1954-10-07	28.11	
1953-11-27	28.45		1953-04-23	28.62	
1952-12-09	27.64		1951-11-29	26.78	
1950-11-20	27.37		1950-05-01	27.82	

**27**  
**WSW**  
**1/2 - 1 Mile**  
**Lower**

**CO WELLS      CO10191608**

Full name:	COLLINS AIR MOBILE HOME PARK		
Address:	% FRED OR SHIRLEY KOZY		
Address2:	401 N SUMMITVIEW RD		
City:	FT COLLINS	State:	CO
Zip1:	80524	Zip2:	Not Reported
Phone:	8087761328		
Receipt:	0411553		
Division:	1		
County:	LARIMER		
Permitno:	48192		
Permitsuf:	F	Permitrpl:	Not Reported
Actdate:	02/07/1997 00:00:00		
Actcode:	Well permit issued		
Water Dist:	ARIKAREE	Basin:	00
Mgmt Dist:	00	Prin Mer:	Sixth
Range num:	0680W	Township:	070N
Section num:	08	Seca:	Not Reported
Qtr160:	NW	Qtr40:	NE
Qtr10:	Not Reported	Coordsns:	1283N
Coordsew:	1355W	Aquifer1:	ALL UNNAMED AQUIFERS
Aquifer2:	Not Reported	Subdiv:	Not Reported
Lot:	Not Reported	Block num:	Not Reported
Filing:	Not Reported	Engineer:	RAN
Designee:	3	Usecodes:	Crop Irrigation
Driller:	1207	Pumpinst:	Not Reported
Pidate:	Not Reported	Statute:	1372
Statcode:	Statement of beneficial use received		
Statdate:	02/23/1999 00:00:00		
Npdate:	05/01/1997 00:00:00	Wadate:	04/30/1998 00:00:00
Trancode:	Statement of beneficial use received		
Trandate:	02/24/1999 00:00:00		

## GEOCHECK® - PHYSICAL SETTING SOURCE MAP FINDINGS

Sadate:	Not Reported	Sbudate:	02/23/1999 00:00:00
Amdate:	Not Reported	Exdate:	05/01/1998 00:00:00
Abrrdate:	Not Reported	Abcodate:	Not Reported
Abreq:	N	Acreft:	0
Tperf:	0030	Bperf:	0060
Caseno:	W8786	Yield:	100
Depth:	60		
Levels:	10		
Elev:	0		
Acreirr:	0		
Comments:	SEE ALSO PERMIT 33654-F & RECEIPT NO. 407662		
Meter:	Y	Wellxref:	019444R R
Sb5cmp:	Not Reported	Sb5use:	Not Reported
Ident:	00000	Wcdate:	03/03/1998 00:00:00
Pcdate:	Not Reported	Log exist:	N
Ctl:	Not Reported	Origin:	Not Reported
Qual:	N	User1:	JAC
Pyield:	100		
Pdepth:	60		
Pacref:	25	Filler:	Not Reported
App type:	Not Reported		
Well type:	N		
Valid well:	N	Parcel:	51.7999992370605
Ex notice:	Not Reported	Wndate:	Not Reported
Utm x:	497116.6		
Utm y:	4493528.7		
Loc source:	Spotted from section lines	Site id:	CO10191608

**G28**  
**SSW**  
**1/2 - 1 Mile**  
**Lower**

**CO WELLS    CO10324409**

Full name:	BARKER EUGENE		
Address:	142 N SUMMIT VIEW DR		
Address2:	Not Reported		
City:	FT COLLINS	State:	CO
Zip1:	80524	Zip2:	Not Reported
Phone:	Not Reported		
Receipt:	9042352		
Division:	1		
County:	LARIMER		
Permitno:	138212		
Permitsuf:	Not Reported	Permitrpl:	Not Reported
Actdate:	11/29/1984 00:00:00		
Actcode:	Abandoned Well		
Water Dist:	ARIKAREE	Basin:	00
Mgmt Dist:	00	Prin Mer:	Sixth
Range num:	0680W	Township:	070N
Section num:	08	Seca:	Not Reported
Qtr160:	SE	Qtr40:	NW
Qtr10:	Not Reported	Coordsns:	2000S
Coordsew:	2500E	Aquifer1:	ALL UNNAMED AQUIFERS
Aquifer2:	Not Reported	Subdiv:	Not Reported
Lot:	Not Reported	Block num:	Not Reported

## GEOCHECK® - PHYSICAL SETTING SOURCE MAP FINDINGS

Filing:	Not Reported	Engineer:	Not Reported
Designee:	Not Reported	Usecodes:	Domestic
Driller:	LR	Pumpinst:	Not Reported
Pidate:	Not Reported	Statute:	Not Reported
Statcode:	Abandoned Well		
Statdate:	02/10/1984 00:00:00		
Npdate:	Not Reported	Wadate:	Not Reported
Trancode:	Abandoned Well		
Trandate:	01/27/1992 00:00:00		
Sadate:	07/07/1940 00:00:00	Sbudate:	Not Reported
Amdate:	Not Reported	Exdate:	Not Reported
Abrrdate:	Not Reported	Abcodate:	Not Reported
Abreq:	N	Acreft:	0
Tperf:	0000	Bperf:	0000
Caseno:	Not Reported	Yield:	15
Depth:	53		
Levels:	5		
Elev:	0		
Acreirr:	1		
Comments:	Not Reported		
Meter:	N	Wellxref:	Not Reported
Sb5cmp:	Not Reported	Sb5use:	Not Reported
Ident:	00000	Wcdate:	Not Reported
Pcdate:	Not Reported	Log exist:	N
Ctl:	Not Reported	Origin:	Not Reported
Qual:	N	User1:	Not Reported
Pyield:	0		
Pdepth:	0		
Pacraft:	0	Filler:	Not Reported
App type:	Not Reported		
Well type:	Exchange and Augmentation		
Valid well:	N	Parcel:	0
Ex notice:	Not Reported	Wndate:	Not Reported
Utm x:	497546		
Utm y:	4492893.2		
Loc source:	Spotted from section lines	Site id:	CO10324409

**G29**  
**SSW**  
**1/2 - 1 Mile**  
**Lower**

**CO WELLS      CO10097790**

Full name:	BARKER EUGENE		
Address:	142 N SUMMITVIEW DR		
Address2:	Not Reported		
City:	FT COLLINS	State:	CO
Zip1:	80525	Zip2:	Not Reported
Phone:	Not Reported		
Receipt:	0251268C		
Division:	1		
County:	LARIMER		
Permitno:	138212		
Permitsuf:	Not Reported	Permitrpl:	A
Actdate:	11/29/1984 00:00:00		
Actcode:	Well permit issued		
Water Dist:	ARIKAREE	Basin:	00

## GEOCHECK® - PHYSICAL SETTING SOURCE MAP FINDINGS

Mgmt Dist:	00	Prin Mer:	Sixth
Range num:	0680W	Township:	070N
Section num:	08	Seca:	Not Reported
Qtr160:	SE	Qtr40:	NW
Qtr10:	Not Reported	Coordsns:	2000S
Coordsew:	2500E	Aquifer1:	ALL UNNAMED AQUIFERS
Aquifer2:	Not Reported	Subdiv:	Not Reported
Lot:	Not Reported	Block num:	Not Reported
Filing:	Not Reported	Engineer:	Not Reported
Designee:	Not Reported	Usecodes:	Domestic
Driller:	1029	Pumpinst:	1022
Pidate:	07/14/1986 00:00:00	Statute:	Not Reported
Statcode:	Statement of beneficial use accepted		
Statdate:	04/08/1985 00:00:00		
Npdate:	12/17/1984 00:00:00	Wadate:	01/29/1985 00:00:00
Trancode:	Statement of beneficial use accepted		
Trandate:	01/27/1992 00:00:00		
Sadate:	02/18/1985 00:00:00	Sbudate:	Not Reported
Amdate:	Not Reported	Exdate:	Not Reported
Abrrdate:	Not Reported	Abcodate:	Not Reported
Abreq:	N	Acreft:	0
Tperf:	0033	Bperf:	0053
Caseno:	Not Reported	Yield:	15
Depth:	53		
Levels:	12		
Elev:	0		
Acreirr:	0		
Comments:	Not Reported		
Meter:	N	Wellxref:	Not Reported
Sb5cmp:	Not Reported	Sb5use:	Not Reported
Ident:	00000	Wcdate:	01/17/1985 00:00:00
Pcdate:	05/28/1986 00:00:00	Log exist:	N
Ctl:	Not Reported	Origin:	Not Reported
Qual:	N	User1:	Not Reported
Pyield:	0		
Pdepth:	0		
Pacref:	0	Filler:	Not Reported
App type:	Not Reported		
Well type:	Exchange and Augmentation		
Valid well:	Y	Parcel:	0
Ex notice:	Not Reported	Wndate:	Not Reported
Utm x:	497546		
Utm y:	4492893.2		
Loc source:	Spotted from section lines	Site id:	CO10097790

30  
West  
1/2 - 1 Mile  
Lower

FED USGS USGS2976011



## GEOCHECK® - PHYSICAL SETTING SOURCE MAP FINDINGS

Agency cd:	USGS	Site no:	403537105020801
Site name:	SB00706808ABB1		
Latitude:	403537		
Longitude:	1050208	Dec lat:	40.59359353
Dec lon:	-105.03608776	Coor meth:	M
Coor accr:	M	Latlong datum:	NAD27
Dec latlong datum:	NAD83	District:	08
State:	08	County:	069
Country:	US	Land net:	NWNWNES08 T007N R068 S
Location map:	RPT 8	Map scale:	12500
Altitude:	4954.70		
Altitude method:	Interpolated from topographic map		
Altitude accuracy:	1		
Altitude datum:	National Geodetic Vertical Datum of 1929		
Hydrologic:	Cache La Poudre. Colorado, Wyoming. Area = 1910 sq.mi.		
Topographic:	Not Reported		
Site type:	Ground-water other than Spring	Date construction:	Not Reported
Date inventoried:	Not Reported	Mean greenwich time offset:	MST
Local standard time flag:	Y		
Type of ground water site:	Single well, other than collector or Ranney type		
Aquifer Type:	Not Reported		
Aquifer:	TERRACE DEPOSITS		
Well depth:	22.5	Hole depth:	Not Reported
Source of depth data:	Not Reported		
Project number:	Not Reported		
Real time data flag:	0		
Daily flow data end date:	0000-00-00	Daily flow data begin date:	0000-00-00
Daily flow data count:	0		
Peak flow data begin date:	0000-00-00	Peak flow data end date:	0000-00-00
Peak flow data count:	0		
Water quality data begin date:	0000-00-00	Water quality data end date:	0000-00-00
Water quality data count:	0		
Ground water data begin date:	1959-10-20	Ground water data end date:	1959-10-20
Ground water data count:	1		

Ground-water levels, Number of Measurements: 1

Date	Feet below Surface	Feet to Sealevel
-----		
1959-10-20	20.30	

**31  
East  
1/2 - 1 Mile  
Higher**

**CO WELLS      CO10320933**

Full name:	BUDERUS RUBEN		
Address:	RT 4 BOX 39		
Address2:	Not Reported		
City:	FT COLLINS	State:	CO
Zip1:	80524	Zip2:	Not Reported
Phone:	Not Reported		
Receipt:	9038740		
Division:	1		
County:	LARIMER		
Permitno:	11190		
Permitsuf:	R	Permitrpl:	Not Reported
Actdate:	Not Reported		
Actcode:	Not Reported		
Water Dist:	ARIKAREE	Basin:	00

## GEOCHECK® - PHYSICAL SETTING SOURCE MAP FINDINGS

Mgmt Dist:	00	Prin Mer:	Sixth
Range num:	0680W	Township:	070N
Section num:	09	Seca:	Not Reported
Qtr160:	NW	Qtr40:	NE
Qtr10:	Not Reported	Coordsns:	0000
Coordsew:	0000	Aquifer1:	ALL UNNAMED AQUIFERS
Aquifer2:	Not Reported	Subdiv:	Not Reported
Lot:	Not Reported	Block num:	Not Reported
Filing:	Not Reported	Engineer:	Not Reported
Designee:	Not Reported	Usecodes:	Crop Irrigation
Driller:	Not Reported	Pumpinst:	Not Reported
Pidate:	Not Reported	Statute:	Not Reported
Statcode:	Not Reported		
Statdate:	Not Reported		
Npdate:	Not Reported	Wadate:	Not Reported
Trancode:	Not Reported		
Trandate:	Not Reported		
Sadate:	Not Reported	Sbudate:	Not Reported
Amdate:	Not Reported	Exdate:	Not Reported
Abrrdate:	Not Reported	Abcodate:	Not Reported
Abreq:	N	Acreft:	0
Tperf:	0000	Bperf:	0000
Caseno:	Not Reported	Yield:	670
Depth:	75		
Levels:	11		
Elev:	0		
Acreirr:	0		
Comments:	Not Reported		
Meter:	N	Wellxref:	Not Reported
Sb5cmp:	Not Reported	Sb5use:	Not Reported
Ident:	00000	Wcdate:	Not Reported
Pcdate:	Not Reported	Log exist:	N
Ctl:	Not Reported	Origin:	Not Reported
Qual:	N	User1:	Not Reported
Pyield:	0		
Pdepth:	0		
Pacref:	0	Filler:	Not Reported
App type:	Not Reported		
Well type:	N		
Valid well:	N	Parcel:	0
Ex notice:	Not Reported	Wndate:	Not Reported
Utm x:	498908.2		
Utm y:	4493687.7		
Loc source:	Spotted from quarters	Site id:	CO10320933

**32  
NW  
1/2 - 1 Mile  
Higher**

**CO WELLS    CO10320821**

Full name: SMITH WILLIS E  
Address: R 3 BX 356  
Address2: Not Reported

## GEOCHECK® - PHYSICAL SETTING SOURCE MAP FINDINGS

City:	FT COLLINS	State:	CO
Zip1:	80524	Zip2:	Not Reported
Phone:	Not Reported		
Receipt:	9038628		
Division:	1		
County:	LARIMER		
Permitno:	10101		
Permitsuf:	R	Permitrpl:	Not Reported
Actdate:	03/15/1960 00:00:00		
Actcode:	Abandoned Well		
Water Dist:	ARIKAREE	Basin:	00
Mgmt Dist:	00	Prin Mer:	Sixth
Range num:	0680W	Township:	070N
Section num:	05	Seca:	Not Reported
Qtr160:	SW	Qtr40:	NE
Qtr10:	Not Reported	Coordsns:	0000
Coordsew:	0000	Aquifer1:	ALL UNNAMED AQUIFERS
Aquifer2:	Not Reported	Subdiv:	Not Reported
Lot:	Not Reported	Block num:	Not Reported
Filing:	Not Reported	Engineer:	Not Reported
Designee:	Not Reported	Usecodes:	Crop Irrigation
Driller:	21	Pumpinst:	21
Pidate:	Not Reported	Statute:	Not Reported
Statcode:	Abandoned Well		
Statdate:	06/17/1988 00:00:00		
Npdate:	03/15/1960 00:00:00	Wadate:	Not Reported
Trancode:	Abandoned Well		
Trandate:	03/28/1996 00:00:00		
Sadate:	Not Reported	Sbudate:	Not Reported
Amdate:	Not Reported	Exdate:	Not Reported
Abrrdate:	Not Reported	Abcdate:	Not Reported
Abreq:	N	Acreft:	0
Tperf:	0000	Bperf:	0000
Caseno:	Not Reported	Yield:	1000
Depth:	40		
Levels:	12		
Elev:	0		
Acreirr:	0		
Comments:	1ST USE 1920		
Meter:	N	Wellxref:	010101RF
Sb5cmp:	Not Reported	Sb5use:	Not Reported
Ident:	00000	Wcdate:	Not Reported
Pcdate:	Not Reported	Log exist:	N
Ctl:	Not Reported	Origin:	Not Reported
Qual:	N	User1:	LMD
Pyield:	0		
Pdepth:	0		
Pacreft:	0	Filler:	Not Reported
App type:	Not Reported		
Well type:	N		
Valid well:	N	Parcel:	0
Ex notice:	Not Reported	Wndate:	Not Reported
Utm x:	497317.3		
Utm y:	4494507.2		
Loc source:	Spotted from quarters	Site id:	CO10320821

# GEOCHECK® - PHYSICAL SETTING SOURCE MAP FINDINGS

Map ID  
 Direction  
 Distance  
 Elevation

Database      EDR ID Number

**33**  
**SE**  
**1/2 - 1 Mile**  
**Lower**

**CO WELLS      CO10320848**

Full name:	S&F AGENCY CO		
Address:	P O BX 332		
Address2:	Not Reported		
City:	FT COLLINS	State:	CO
Zip1:	80524	Zip2:	Not Reported
Phone:	Not Reported		
Receipt:	9038655		
Division:	1		
County:	LARIMER		
Permitno:	10360		
Permitsuf:	R	Permitrpl:	Not Reported
Actdate:	Not Reported		
Actcode:	Not Reported		
Water Dist:	ARIKAREE	Basin:	00
Mgmt Dist:	00	Prin Mer:	Sixth
Range num:	0680W	Township:	070N
Section num:	09	Seca:	Not Reported
Qtr160:	SW	Qtr40:	NW
Qtr10:	Not Reported	Coordsns:	0000
Coordsew:	0000	Aquifer1:	ALL UNNAMED AQUIFERS
Aquifer2:	Not Reported	Subdiv:	Not Reported
Lot:	Not Reported	Block num:	Not Reported
Filing:	Not Reported	Engineer:	Not Reported
Designee:	Not Reported	Usecodes:	Crop Irrigation
Driller:	Not Reported	Pumpinst:	Not Reported
Pidate:	Not Reported	Statute:	Not Reported
Statcode:	Not Reported		
Statdate:	Not Reported		
Npdate:	Not Reported	Wadate:	Not Reported
Trancode:	Not Reported		
Trandate:	Not Reported		
Sadate:	10/18/1954 00:00:00	Sbudate:	Not Reported
Amdate:	Not Reported	Exdate:	Not Reported
Abrrdate:	Not Reported	Abcodate:	Not Reported
Abreq:	N	Acreft:	0
Tperf:	0000	Bperf:	0000
Caseno:	Not Reported	Yield:	1000
Depth:	55		
Levels:	15		
Elev:	0		
Acreirr:	0		
Comments:	Not Reported		
Meter:	N	Wellxref:	Not Reported
Sb5cmp:	Not Reported	Sb5use:	Not Reported
Ident:	00000	Wcdate:	Not Reported
Pcdate:	Not Reported	Log exist:	N
Ctl:	Not Reported	Origin:	Not Reported
Qual:	N	User1:	Not Reported
Pyield:	0		
Pdepth:	0		
Pacref:	0	Filler:	Not Reported
App type:	Not Reported		
Well type:	N		

# GEOCHECK® - PHYSICAL SETTING SOURCE MAP FINDINGS

Valid well:	Y	Parcel:	0
Ex notice:	Not Reported	Wndate:	Not Reported
Utm x:	498506.9		
Utm y:	4492890.7		
Loc source:	Spotted from quarters	Site id:	CO10320848

**34**  
**WNW**  
**1/2 - 1 Mile**  
**Higher**

**FED USGS      USGS2975856**

Agency cd:	USGS	Site no:	403557105020601
Site name:	SB00706805DBC1		
Latitude:	403557		
Longitude:	1050206	Dec lat:	40.59914908
Dec lon:	-105.03553212	Coor meth:	M
Coor accr:	M	Latlong datum:	NAD27
Dec latlong datum:	NAD83	District:	08
State:	08	County:	069
Country:	US	Land net:	SWNWSES05 T007N R068 S
Location map:	RPT 8	Map scale:	12500
Altitude:	4984.80		
Altitude method:	Interpolated from topographic map		
Altitude accuracy:	1		
Altitude datum:	National Geodetic Vertical Datum of 1929		
Hydrologic:	Cache La Poudre. Colorado, Wyoming. Area = 1910 sq.mi.		
Topographic:	Not Reported		
Site type:	Ground-water other than Spring	Date construction:	Not Reported
Date inventoried:	Not Reported	Mean greenwich time offset:	MST
Local standard time flag:	Y		
Type of ground water site:	Single well, other than collector or Ranney type		
Aquifer Type:	Not Reported		
Aquifer:	Not Reported		
Well depth:	74.8	Hole depth:	Not Reported
Source of depth data:	Not Reported		
Project number:	Not Reported		
Real time data flag:	0		
Daily flow data begin date:	0000-00-00	Daily flow data count:	0
Daily flow data end date:	0000-00-00	Peak flow data end date:	0000-00-00
Peak flow data begin date:	0000-00-00	Water quality data begin date:	0000-00-00
Peak flow data count:	0	Water quality data count:	0
Water quality data end date:	0000-00-00	Ground water data end date:	1959-10-20
Ground water data begin date:	1959-10-20		
Ground water data count:	1		

Ground-water levels, Number of Measurements: 1

Date	Feet below Surface	Feet to Sealevel
-----		
1959-10-20	25.90	

**H35**  
**WNW**  
**1/2 - 1 Mile**  
**Lower**

**CO WELLS      CO10060130**

## GEOCHECK® - PHYSICAL SETTING SOURCE MAP FINDINGS

Full name:	EHRlich A.		
Address:	Not Reported		
Address2:	Not Reported		
City:	FT COLLINS	State:	CO
Zip1:	80521	Zip2:	Not Reported
Phone:	Not Reported		
Receipt:	0092469		
Division:	1		
County:	LARIMER		
Permitno:	98118		
Permitsuf:	Not Reported	Permitrpl:	A
Actdate:	04/24/1978 00:00:00		
Actcode:	Well permit issued		
Water Dist:	ARIKAREE	Basin:	00
Mgmt Dist:	00	Prin Mer:	Sixth
Range num:	0680W	Township:	070N
Section num:	05	Seca:	Not Reported
Qtr160:	SW	Qtr40:	SW
Qtr10:	Not Reported	Coordsns:	0000
Coordsew:	0000	Aquifer1:	ALL UNNAMED AQUIFERS
Aquifer2:	Not Reported	Subdiv:	Not Reported
Lot:	Not Reported	Block num:	Not Reported
Filing:	Not Reported	Engineer:	Not Reported
Designee:	Not Reported	Usecodes:	Domestic
Driller:	0021	Pumpinst:	Not Reported
Pidate:	Not Reported	Statute:	Not Reported
Statcode:	Not Reported		
Statdate:	Not Reported		
Npdate:	05/01/1978 00:00:00	Wadate:	08/16/1978 00:00:00
Trancode:	Not Reported		
Trandate:	09/11/1987 00:00:00		
Sadate:	09/11/1987 00:00:00	Sbudate:	Not Reported
Amdate:	Not Reported	Exdate:	Not Reported
Abrrdate:	Not Reported	Abcodate:	Not Reported
Abreq:	N	Acreft:	0
Tperf:	0000	Bperf:	0000
Caseno:	Not Reported	Yield:	0
Depth:	0		
Levels:	0		
Elev:	0		
Acreirr:	0		
Comments:	Not Reported		
Meter:	N	Wellxref:	Not Reported
Sb5cmp:	Not Reported	Sb5use:	Not Reported
Ident:	00000	Wcdate:	Not Reported
Pcdate:	Not Reported	Log exist:	N
Ctl:	Not Reported	Origin:	Not Reported
Qual:	N	User1:	Not Reported
Pyield:	0		
Pdepth:	0		
Pacref:	0	Filler:	Not Reported
App type:	Not Reported		
Well type:	Exchange and Augmentation		
Valid well:	Y	Parcel:	0
Ex notice:	Not Reported	Wndate:	Not Reported
Utm x:	496911.4		
Utm y:	4494119.7		
Loc source:	Spotted from quarters	Site id:	CO10060130

# GEOCHECK® - PHYSICAL SETTING SOURCE MAP FINDINGS

Map ID  
 Direction  
 Distance  
 Elevation

Database      EDR ID Number

**H36**  
**WNW**  
**1/2 - 1 Mile**  
**Lower**

**CO WELLS      CO10320882**

Full name:	BUDERUS RUBEN & & BETTY		
Address:	RT 4 BOX 39		
Address2:	Not Reported		
City:	FT COLLINS	State:	CO
Zip1:	80524	Zip2:	Not Reported
Phone:	Not Reported		
Receipt:	9038689		
Division:	1		
County:	LARIMER		
Permitno:	10696		
Permitsuf:	Not Reported	Permitrpl:	Not Reported
Actdate:	Not Reported		
Actcode:	Not Reported		
Water Dist:	ARIKAREE	Basin:	00
Mgmt Dist:	00	Prin Mer:	Sixth
Range num:	0680W	Township:	070N
Section num:	05	Seca:	Not Reported
Qtr160:	SW	Qtr40:	SW
Qtr10:	Not Reported	Coordsns:	0000
Coordsew:	0000	Aquifer1:	ALL UNNAMED AQUIFERS
Aquifer2:	Not Reported	Subdiv:	Not Reported
Lot:	Not Reported	Block num:	Not Reported
Filing:	Not Reported	Engineer:	Not Reported
Designee:	Not Reported	Usecodes:	Domestic
Driller:	Not Reported	Pumpinst:	Not Reported
Pidate:	Not Reported	Statute:	Not Reported
Statcode:	Not Reported		
Statdate:	Not Reported		
Npdate:	Not Reported	Wadate:	Not Reported
Trancode:	Not Reported		
Trandate:	Not Reported		
Sadate:	02/16/1962 00:00:00	Sbudate:	Not Reported
Amdate:	Not Reported	Exdate:	Not Reported
Abrrdate:	Not Reported	Abcodate:	Not Reported
Abreq:	N	Acreft:	0
Tperf:	0000	Bperf:	0000
Caseno:	Not Reported	Yield:	4
Depth:	30		
Levels:	20		
Elev:	0		
Acreirr:	0		
Comments:	Not Reported		
Meter:	N	Wellxref:	Not Reported
Sb5cmp:	Not Reported	Sb5use:	Not Reported
Ident:	00000	Wcdate:	Not Reported
Pcdate:	Not Reported	Log exist:	N
Ctl:	Not Reported	Origin:	Not Reported
Qual:	N	User1:	Not Reported
Pyield:	0		
Pdepth:	0		
Pacref:	0	Filler:	Not Reported
App type:	Not Reported		
Well type:	Exchange and Augmentation		

## GEOCHECK® - PHYSICAL SETTING SOURCE MAP FINDINGS

Valid well:	Y	Parcel:	0
Ex notice:	Not Reported	Wndate:	Not Reported
Utm x:	496911.4		
Utm y:	4494119.7		
Loc source:	Spotted from quarters	Site id:	CO10320882

**37**  
**WNW**  
**1/2 - 1 Mile**  
**Lower**

**CO WELLS    CO10324012**

Full name:	EHRlich ALEXANDER		
Address:	2600 E. VINE DRIVE		
Address2:	Not Reported		
City:	FT. COLLINS	State:	CO
Zip1:	80521	Zip2:	Not Reported
Phone:	Not Reported		
Receipt:	9041891		
Division:	1		
County:	LARIMER		
Permitno:	98118		
Permitsuf:	Not Reported	Permitrpl:	Not Reported
Actdate:	Not Reported		
Actcode:	Not Reported		
Water Dist:	ARIKAREE	Basin:	00
Mgmt Dist:	00	Prin Mer:	Sixth
Range num:	0680W	Township:	070N
Section num:	05	Seca:	Not Reported
Qtr160:	SW	Qtr40:	SW
Qtr10:	Not Reported	Coordsns:	0091S
Coordsew:	0168W	Aquifer1:	ALL UNNAMED AQUIFERS
Aquifer2:	Not Reported	Subdiv:	Not Reported
Lot:	Not Reported	Block num:	Not Reported
Filing:	Not Reported	Engineer:	Not Reported
Designee:	Not Reported	Usecodes:	Domestic
Driller:	Not Reported	Pumpinst:	Not Reported
Pidate:	Not Reported	Statute:	Not Reported
Statcode:	Not Reported		
Statdate:	Not Reported		
Npdate:	Not Reported	Wadate:	Not Reported
Trancode:	Not Reported		
Trandate:	Not Reported		
Sadate:	10/22/1944 00:00:00	Sbudate:	Not Reported
Amdate:	Not Reported	Exdate:	Not Reported
Abrrdate:	Not Reported	Abcodate:	Not Reported
Abreq:	N	Acreft:	0
Tperf:	0000	Bperf:	0000
Caseno:	Not Reported	Yield:	12
Depth:	45		
Levels:	20		
Elev:	0		
Acreirr:	1		
Comments:	Not Reported		
Meter:	N	Wellxref:	Not Reported
Sb5cmp:	Not Reported	Sb5use:	Not Reported
Ident:	00000	Wcdate:	Not Reported



## GEOCHECK® - PHYSICAL SETTING SOURCE MAP FINDINGS

Pcdate:	Not Reported	Log exist:	N
Ctl:	Not Reported	Origin:	Not Reported
Qual:	N	User1:	Not Reported
Pyield:	0		
Pdepth:	0		
Pacref:	0	Filler:	Not Reported
App type:	Not Reported		
Well type:	Exchange and Augmentation		
Valid well:	Y	Parcel:	0
Ex notice:	Not Reported	Wndate:	Not Reported
Utm x:	496759.5		
Utm y:	4493952.7		
Loc source:	Spotted from section lines	Site id:	CO10324012

**38**  
**East**  
**1/2 - 1 Mile**  
**Higher**

**CO WELLS    CO10321448**

Full name:	MILL JAKE		
Address:	R 4 BX 147 B		
Address2:	Not Reported		
City:	FT COLLINS	State:	CO
Zip1:	80524	Zip2:	Not Reported
Phone:	Not Reported		
Receipt:	9039255		
Division:	1		
County:	LARIMER		
Permitno:	19324		
Permitsuf:	U	Permitrpl:	Not Reported
Actdate:	04/29/1960 00:00:00		
Actcode:	Well permit issued		
Water Dist:	ARIKAREE	Basin:	00
Mgmt Dist:	00	Prin Mer:	Sixth
Range num:	0680W	Township:	070N
Section num:	09	Seca:	Not Reported
Qtr160:	NE	Qtr40:	NW
Qtr10:	Not Reported	Coordsns:	0054N
Coordsew:	2596E	Aquifer1:	ALL UNNAMED AQUIFERS
Aquifer2:	Not Reported	Subdiv:	Not Reported
Lot:	Not Reported	Block num:	Not Reported
Filing:	Not Reported	Engineer:	Not Reported
Designee:	Not Reported	Usecodes:	Crop Irrigation
Driller:	4	Pumpinst:	4
Pidate:	Not Reported	Statute:	Not Reported
Statcode:	Record change. A portion of the file was modified		
Statdate:	06/20/1997 00:00:00		
Npdate:	04/29/1960 00:00:00	Wadate:	Not Reported
Trancode:	Record change. A portion of the file was modified		
Trandate:	06/20/1997 00:00:00		
Sadate:	06/30/1946 00:00:00	Sbudate:	Not Reported
Amdate:	Not Reported	Exdate:	Not Reported
Abrrdate:	Not Reported	Abcodate:	Not Reported

## GEOCHECK® - PHYSICAL SETTING SOURCE MAP FINDINGS

Abreq:	N	Acreft:	0
Tperf:	0038	Bperf:	0068
Caseno:	Not Reported	Yield:	1000
Depth:	68		
Levels:	4		
Elev:	0		
Acreirr:	0		
Comments:	Not Reported		
Meter:	N	Wellxref:	Not Reported
Sb5cmp:	Not Reported	Sb5use:	Not Reported
Ident:	00000	Wcdate:	Not Reported
Pcdate:	Not Reported	Log exist:	N
Ctl:	Not Reported	Origin:	Not Reported
Qual:	N	User1:	RAB
Pyield:	0		
Pdepth:	0		
Pacref:	0	Filler:	Not Reported
App type:	Not Reported		
Well type:	N		
Valid well:	Y	Parcel:	0
Ex notice:	Not Reported	Wndate:	Not Reported
Utm x:	499113.5		
Utm y:	4493867.7		
Loc source:	Spotted from section lines	Site id:	CO10321448

**I39**  
**South**  
**1/2 - 1 Mile**  
**Lower**

**CO WELLS      CO10320584**

Full name:	HOGAN HOWARD W		
Address:	1718 W STUART		
Address2:	Not Reported		
City:	FT COLLINS	State:	CO
Zip1:	80526	Zip2:	Not Reported
Phone:	Not Reported		
Receipt:	9038392		
Division:	1		
County:	LARIMER		
Permitno:	6443		
Permitsuf:	R	Permitrpl:	Not Reported
Actdate:	Not Reported		
Actcode:	Not Reported		
Water Dist:	ARIKAREE	Basin:	00
Mgmt Dist:	00	Prin Mer:	Sixth
Range num:	0680W	Township:	070N
Section num:	08	Seca:	Not Reported
Qtr160:	SE	Qtr40:	SE
Qtr10:	Not Reported	Coordsns:	0000
Coordsew:	0000	Aquifer1:	ALL UNNAMED AQUIFERS
Aquifer2:	Not Reported	Subdiv:	Not Reported
Lot:	Not Reported	Block num:	Not Reported
Filing:	Not Reported	Engineer:	Not Reported
Designee:	Not Reported	Usecodes:	Crop Irrigation
Driller:	Not Reported	Pumpinst:	Not Reported
Pidate:	Not Reported	Statute:	Not Reported
Statcode:	Not Reported		
Statdate:	Not Reported		
Npdate:	Not Reported	Wadate:	Not Reported
Trancode:	Not Reported		
Trandate:	Not Reported		

## GEOCHECK® - PHYSICAL SETTING SOURCE MAP FINDINGS

Sadate:	Not Reported	Sbudate:	Not Reported
Amdate:	Not Reported	Exdate:	Not Reported
Abrrdate:	Not Reported	Abcodate:	Not Reported
Abreq:	N	Acreft:	0
Tperf:	0000	Bperf:	0000
Caseno:	Not Reported	Yield:	750
Depth:	45		
Levels:	10		
Elev:	0		
Acreirr:	0		
Comments:	Not Reported		
Meter:	N	Wellxref:	Not Reported
Sb5cmp:	Not Reported	Sb5use:	Not Reported
Ident:	00000	Wcdate:	Not Reported
Pcdate:	Not Reported	Log exist:	N
Ctl:	Not Reported	Origin:	Not Reported
Qual:	N	User1:	Not Reported
Pyield:	0		
Pdepth:	0		
Pacref:	0	Filler:	Not Reported
App type:	Not Reported		
Well type:	N		
Valid well:	N	Parcel:	0
Ex notice:	Not Reported	Wndate:	Not Reported
Utm x:	498105.4		
Utm y:	4492490.2		
Loc source:	Spotted from quarters	Site id:	CO10320584

**I40**  
**South**  
**1/2 - 1 Mile**  
**Lower**

**CO WELLS    CO10320487**

Full name:	DYRENG MORGAN		
Address:	Not Reported		
Address2:	Not Reported		
City:	MANTI	State:	UT
Zip1:	Not Reported	Zip2:	Not Reported
Phone:	Not Reported		
Receipt:	9038295		
Division:	1		
County:	LARIMER		
Permitno:	4892		
Permitsuf:	Not Reported	Permitrpl:	Not Reported
Actdate:	Not Reported		
Actcode:	Not Reported		
Water Dist:	ARIKAREE	Basin:	00
Mgmt Dist:	00	Prin Mer:	Sixth
Range num:	0680W	Township:	070N
Section num:	08	Seca:	Not Reported
Qtr160:	SE	Qtr40:	SE
Qtr10:	Not Reported	Coordsns:	0000
Coordsew:	0000	Aquifer1:	ALL UNNAMED AQUIFERS
Aquifer2:	Not Reported	Subdiv:	Not Reported
Lot:	Not Reported	Block num:	Not Reported

## GEOCHECK® - PHYSICAL SETTING SOURCE MAP FINDINGS

Filing:	Not Reported	Engineer:	Not Reported
Designee:	Not Reported	Usecodes:	Domestic
Driller:	Not Reported	Pumpinst:	Not Reported
Pidate:	Not Reported	Statute:	Not Reported
Statcode:	Not Reported		
Statdate:	Not Reported		
Npdate:	Not Reported	Wadate:	Not Reported
Trancode:	Not Reported		
Trandate:	Not Reported		
Sadate:	12/01/1959 00:00:00	Sbudate:	Not Reported
Amdate:	Not Reported	Exdate:	Not Reported
Abrrdate:	Not Reported	Abcodate:	Not Reported
Abreq:	N	Acreft:	0
Tper:	0000	Bper:	0000
Caseno:	Not Reported	Yield:	16
Depth:	29		
Levels:	10		
Elev:	0		
Acreirr:	0		
Comments:	Not Reported		
Meter:	N	Wellxref:	Not Reported
Sb5cmp:	Not Reported	Sb5use:	Not Reported
Ident:	00000	Wcdate:	Not Reported
Pcdate:	Not Reported	Log exist:	N
Ctl:	Not Reported	Origin:	Not Reported
Qual:	N	User1:	Not Reported
Pyield:	0		
Pdepth:	0		
Pacraft:	0	Filler:	Not Reported
App type:	Not Reported		
Well type:	Exchange and Augmentation		
Valid well:	Y	Parcel:	0
Ex notice:	Not Reported	Wndate:	Not Reported
Utm x:	498105.4		
Utm y:	4492490.2		
Loc source:	Spotted from quarters	Site id:	CO10320487

**41**  
**East**  
**1/2 - 1 Mile**  
**Lower**

**FED USGS      USGS2976013**

Agency cd:	USGS	Site no:	403539105003401
Site name:	SB00706809AAA1		
Latitude:	403539		
Longitude:	1050034	Dec lat:	40.5941491
Dec lon:	-105.00997568	Coor meth:	M
Coor acc:	M	Latlong datum:	NAD27
Dec latlong datum:	NAD83	District:	08
State:	08	County:	069
Country:	US	Land net:	NENENES09 T007N R068 S
Location map:	RPT 8	Map scale:	12500
Altitude:	4957.50		
Altitude method:	Interpolated from topographic map		
Altitude accuracy:	1		
Altitude datum:	National Geodetic Vertical Datum of 1929		
Hydrologic:	Cache La Poudre. Colorado, Wyoming. Area = 1910 sq.mi.		
Topographic:	Not Reported		
Site type:	Ground-water other than Spring	Date construction:	Not Reported
Date inventoried:	Not Reported	Mean greenwich time offset:	MST



## GEOCHECK® - PHYSICAL SETTING SOURCE MAP FINDINGS

Sadate:	06/11/1962 00:00:00	Sbudate:	Not Reported
Amdate:	Not Reported	Exdate:	Not Reported
Abrrdate:	Not Reported	Abcodate:	Not Reported
Abreq:	N	Acreft:	0
Tperf:	0000	Bperf:	0000
Caseno:	Not Reported	Yield:	20
Depth:	24		
Levels:	7		
Elev:	0		
Acreirr:	0		
Comments:	Not Reported		
Meter:	N	Wellxref:	Not Reported
Sb5cmp:	Not Reported	Sb5use:	Not Reported
Ident:	00000	Wcdate:	Not Reported
Pcdate:	Not Reported	Log exist:	N
Ctl:	Not Reported	Origin:	Not Reported
Qual:	N	User1:	Not Reported
Pyield:	0		
Pdepth:	0		
Pacref:	0	Filler:	Not Reported
App type:	Not Reported		
Well type:	Exchange and Augmentation		
Valid well:	Y	Parcel:	0
Ex notice:	Not Reported	Wndate:	Not Reported
Utm x:	497701.8		
Utm y:	4492488.2		
Loc source:	Spotted from quarters	Site id:	CO10320992

**J43  
NE  
1/2 - 1 Mile  
Higher**

**CO WELLS    CO10038032**

Full name:	HARTSHORN DUANE F & HELEN M		
Address:	113 N SHERWOOD		
Address2:	Not Reported		
City:	FT COLLINS	State:	CO
Zip1:	Not Reported	Zip2:	Not Reported
Phone:	Not Reported		
Receipt:	0035502		
Division:	1		
County:	LARIMER		
Permitno:	14394		
Permitsuf:	R	Permitrpl:	Not Reported
Actdate:	04/27/1960 00:00:00		
Actcode:	Well permit issued		
Water Dist:	ARIKAREE	Basin:	00
Mgmt Dist:	00	Prin Mer:	Sixth
Range num:	0680W	Township:	070N
Section num:	04	Seca:	Not Reported
Qtr160:	SW	Qtr40:	NE
Qtr10:	Not Reported	Coordsns:	0000
Coordsew:	0000	Aquifer1:	ALL UNNAMED AQUIFERS
Aquifer2:	Not Reported	Subdiv:	Not Reported
Lot:	Not Reported	Block num:	Not Reported

## GEOCHECK® - PHYSICAL SETTING SOURCE MAP FINDINGS

Filing:	Not Reported	Engineer:	Not Reported
Designee:	Not Reported	Usecodes:	Crop Irrigation
Driller:	LR	Pumpinst:	Not Reported
Pidate:	Not Reported	Statute:	Not Reported
Statcode:	Not Reported		
Statdate:	Not Reported		
Npdate:	04/27/1960 00:00:00	Wadate:	Not Reported
Trancode:	A portion of the file was updated with general review and update of records		
Trandate:	01/25/1999 00:00:00		
Sadate:	03/01/1949 00:00:00	Sbudate:	Not Reported
Amdate:	Not Reported	Exdate:	Not Reported
Abrrdate:	Not Reported	Abcodate:	Not Reported
Abreq:	N	Acreft:	0
Tperf:	0000	Bperf:	0000
Caseno:	Not Reported	Yield:	500
Depth:	42		
Levels:	12		
Elev:	0		
Acreirr:	0		
Comments:	REPLACED BY 14935RR.SHOULD BE ABANDONED.		
Meter:	N	Wellxref:	014935R R
Sb5cmp:	Not Reported	Sb5use:	Not Reported
Ident:	00000	Wcdate:	Not Reported
Pcdate:	Not Reported	Log exist:	N
Ctl:	Not Reported	Origin:	Not Reported
Qual:	N	User1:	JAC
Pyield:	0		
Pdepth:	0		
Pacraft:	0	Filler:	Not Reported
App type:	Not Reported		
Well type:	N		
Valid well:	Y	Parcel:	0
Ex notice:	Not Reported	Wndate:	Not Reported
Utm x:	498911.2		
Utm y:	4494483.7		
Loc source:	Spotted from quarters	Site id:	CO10038032

**J44  
NE  
1/2 - 1 Mile  
Higher**

**CO WELLS      CO10321176**

Full name:	HARTSHORN DUANE F & HELEN M		
Address:	113 N SHERWOOD		
Address2:	Not Reported		
City:	FT COLLINS	State:	CO
Zip1:	80524	Zip2:	Not Reported
Phone:	Not Reported		
Receipt:	9038980		
Division:	1		
County:	LARIMER		
Permitno:	14395		
Permitsuf:	R	Permitrpl:	Not Reported
Actdate:	04/27/1960 00:00:00		
Actcode:	Well permit issued		
Water Dist:	ARIKAREE	Basin:	00

## GEOCHECK® - PHYSICAL SETTING SOURCE MAP FINDINGS

Mgmt Dist:	00	Prin Mer:	Sixth
Range num:	0680W	Township:	070N
Section num:	04	Seca:	Not Reported
Qtr160:	SW	Qtr40:	NE
Qtr10:	Not Reported	Coordsns:	0000
Coordsew:	0000	Aquifer1:	ALL UNNAMED AQUIFERS
Aquifer2:	Not Reported	Subdiv:	Not Reported
Lot:	Not Reported	Block num:	Not Reported
Filing:	Not Reported	Engineer:	Not Reported
Designee:	Not Reported	Usecodes:	Crop Irrigation
Driller:	LR	Pumpinst:	Not Reported
Pidate:	Not Reported	Statute:	Not Reported
Statcode:	Not Reported		
Statdate:	Not Reported		
Npdate:	04/27/1960 00:00:00	Wadate:	Not Reported
Trancode:	A portion of the file was updated with general review and update of records		
Trandate:	01/25/1999 00:00:00		
Sadate:	03/01/1949 00:00:00	Sbudate:	Not Reported
Amdate:	Not Reported	Exdate:	Not Reported
Abrrdate:	Not Reported	Abcodate:	Not Reported
Abreq:	N	Acreft:	0
Tperf:	0000	Bperf:	0000
Caseno:	Not Reported	Yield:	600
Depth:	42		
Levels:	12		
Elev:	0		
Acreirr:	0		
Comments:	Not Reported		
Meter:	N	Wellxref:	014935R R
Sb5cmp:	Not Reported	Sb5use:	Not Reported
Ident:	00000	Wcdate:	Not Reported
Pcdate:	Not Reported	Log exist:	N
Ctl:	Not Reported	Origin:	Not Reported
Qual:	N	User1:	JAC
Pyield:	0		
Pdepth:	0		
Pacref:	0	Filler:	Not Reported
App type:	Not Reported		
Well type:	N		
Valid well:	Y	Parcel:	0
Ex notice:	Not Reported	Wndate:	Not Reported
Utm x:	498911.2		
Utm y:	4494483.7		
Loc source:	Spotted from quarters	Site id:	CO10321176

**J45  
NE  
1/2 - 1 Mile  
Higher**

**CO WELLS    CO10088406**

Full name:            HARTSHORN DUANE F  
Address:              113 N SHERWOOD  
Address2:            Not Reported



## GEOCHECK® - PHYSICAL SETTING SOURCE MAP FINDINGS

City:	FT COLLINS	State:	CO
Zip1:	Not Reported	Zip2:	Not Reported
Phone:	Not Reported		
Receipt:	0235503		
Division:	1		
County:	LARIMER		
Permitno:	14395		
Permitsuf:	R	Permitrpl:	R
Actdate:	08/03/1965 00:00:00		
Actcode:	Well permit issued		
Water Dist:	ARIKAREE	Basin:	00
Mgmt Dist:	00	Prin Mer:	Sixth
Range num:	0680W	Township:	070N
Section num:	04	Seca:	Not Reported
Qtr160:	SW	Qtr40:	NE
Qtr10:	Not Reported	Coordsns:	0000
Coordsew:	0000	Aquifer1:	ALL UNNAMED AQUIFERS
Aquifer2:	Not Reported	Subdiv:	Not Reported
Lot:	Not Reported	Block num:	Not Reported
Filing:	Not Reported	Engineer:	Not Reported
Designee:	Not Reported	Usecodes:	Crop Irrigation
Driller:	6	Pumpinst:	Not Reported
Pidate:	Not Reported	Statute:	Not Reported
Statcode:	Not Reported		
Statdate:	Not Reported		
Npdate:	08/09/1965 00:00:00	Wadate:	10/06/1965 00:00:00
Trancode:	Record change. A portion of the file was modified		
Trandate:	01/26/1999 00:00:00		
Sadate:	08/12/1965 00:00:00	Sbudate:	Not Reported
Amdate:	Not Reported	Exdate:	Not Reported
Abrrdate:	Not Reported	Abcdate:	Not Reported
Abreq:	N	Acreft:	0
Tperf:	0018	Bperf:	0042
Caseno:	Not Reported	Yield:	1100
Depth:	42		
Levels:	8		
Elev:	0		
Acreirr:	0		
Comments:	TEMPORARY REPLACEMENT #RF-38 FOR REPLACING 14394R & 14395R		
Meter:	N	Wellxref:	014395R
Sb5cmp:	Not Reported	Sb5use:	Not Reported
Ident:	00000	Wcdate:	09/01/1965 00:00:00
Pcdate:	Not Reported	Log exist:	N
Ctl:	Not Reported	Origin:	Not Reported
Qual:	N	User1:	RAB
Pyield:	0		
Pdepth:	0		
Pacref:	0	Filler:	Not Reported
App type:	Not Reported		
Well type:	N		
Valid well:	Y	Parcel:	0
Ex notice:	Not Reported	Wndate:	Not Reported
Utm x:	498911.2		
Utm y:	4494483.7		
Loc source:	Spotted from quarters	Site id:	CO10088406

## GEOCHECK® - PHYSICAL SETTING SOURCE MAP FINDINGS

Map ID  
Direction  
Distance  
Elevation

Database      EDR ID Number

**46**  
**SSW**  
**1/2 - 1 Mile**  
**Lower**

**FED USGS      USGS2976002**

Agency cd:	USGS	Site no:	403500105014201
Site name:	SB00706808DDA1		
Latitude:	403500		
Longitude:	1050142	Dec lat:	40.58331577
Dec lon:	-105.02886538	Coor meth:	M
Coor accr:	M	Latlong datum:	NAD27
Dec latlong datum:	NAD83	District:	08
State:	08	County:	069
Country:	US	Land net:	NESESES08 T007N R068 S
Location map:	RPT 8	Map scale:	12500
Altitude:	4936.20		
Altitude method:	Interpolated from topographic map		
Altitude accuracy:	1		
Altitude datum:	National Geodetic Vertical Datum of 1929		
Hydrologic:	Cache La Poudre. Colorado, Wyoming. Area = 1910 sq.mi.		
Topographic:	Not Reported		
Site type:	Ground-water other than Spring	Date construction:	Not Reported
Date inventoried:	Not Reported	Mean greenwich time offset:	MST
Local standard time flag:	Y		
Type of ground water site:	Single well, other than collector or Ranney type		
Aquifer Type:	Not Reported		
Aquifer:	TERRACE DEPOSITS		
Well depth:	41.2	Hole depth:	Not Reported
Source of depth data:	Not Reported		
Project number:	Not Reported		
Real time data flag:	0		
Daily flow data end date:	0000-00-00	Daily flow data begin date:	0000-00-00
Peak flow data end date:	0000-00-00	Daily flow data count:	0
Peak flow data count:	0	Peak flow data end date:	0000-00-00
Water quality data end date:	1959-10-22	Water quality data begin date:	1959-10-22
Ground water data begin date:	1959-10-22	Water quality data count:	1
Ground water data count:	1	Ground water data end date:	1959-10-22

Ground-water levels, Number of Measurements: 1

Date	Feet below Surface	Feet to Sealevel
-----		
1959-10-22	10.40	

**47**  
**SE**  
**1/2 - 1 Mile**  
**Lower**

**CO WELLS      CO10320611**

Full name:            DYEKMAN GORDON C & ORA G & MCKENNEY  
Address:              120 E MYRTLE  
Address2:             Not Reported

## GEOCHECK® - PHYSICAL SETTING SOURCE MAP FINDINGS

City:	FT COLLINS	State:	CO
Zip1:	80524	Zip2:	Not Reported
Phone:	Not Reported		
Receipt:	9038419		
Division:	1		
County:	LARIMER		
Permitno:	6767		
Permitsuf:	R	Permitrpl:	Not Reported
Actdate:	Not Reported		
Actcode:	Not Reported		
Water Dist:	ARIKAREE	Basin:	00
Mgmt Dist:	00	Prin Mer:	Sixth
Range num:	0680W	Township:	070N
Section num:	09	Seca:	Not Reported
Qtr160:	SW	Qtr40:	NE
Qtr10:	Not Reported	Coordsns:	0000
Coordsew:	0000	Aquifer1:	ALL UNNAMED AQUIFERS
Aquifer2:	Not Reported	Subdiv:	Not Reported
Lot:	Not Reported	Block num:	Not Reported
Filing:	Not Reported	Engineer:	Not Reported
Designee:	Not Reported	Usecodes:	Crop Irrigation
Driller:	Not Reported	Pumpinst:	Not Reported
Pidate:	Not Reported	Statute:	Not Reported
Statcode:	Not Reported		
Statdate:	Not Reported		
Npdate:	Not Reported	Wadate:	Not Reported
Trancode:	Not Reported		
Trandate:	Not Reported		
Sadate:	Not Reported	Sbudate:	Not Reported
Amdate:	Not Reported	Exdate:	Not Reported
Abrrdate:	Not Reported	Abcdate:	Not Reported
Abreq:	N	Acreft:	0
Tperf:	0000	Bperf:	0000
Caseno:	Not Reported	Yield:	900
Depth:	54		
Levels:	15		
Elev:	0		
Acreirr:	0		
Comments:	Not Reported		
Meter:	N	Wellxref:	Not Reported
Sb5cmp:	Not Reported	Sb5use:	Not Reported
Ident:	00000	Wcdate:	Not Reported
Pcdate:	Not Reported	Log exist:	N
Ctl:	Not Reported	Origin:	Not Reported
Qual:	N	User1:	Not Reported
Pyield:	0		
Pdepth:	0		
Pacref:	0	Filler:	Not Reported
App type:	Not Reported		
Well type:	N		
Valid well:	N	Parcel:	0
Ex notice:	Not Reported	Wndate:	Not Reported
Utm x:	498904.5		
Utm y:	4492883.2		
Loc source:	Spotted from quarters	Site id:	CO10320611

# GEOCHECK® - PHYSICAL SETTING SOURCE MAP FINDINGS

Map ID  
 Direction  
 Distance  
 Elevation

Database      EDR ID Number

**48**  
**ESE**  
**1/2 - 1 Mile**  
**Lower**

**CO WELLS      CO10018660**

Full name:	LINCOLN NATIONAL INVEST % ATEC ASSO		
Address:	7000 E 47TH AVE DR #900		
Address2:	Not Reported		
City:	DENVER	State:	CO
Zip1:	80216	Zip2:	Not Reported
Phone:	Not Reported		
Receipt:	0019452		
Division:	1		
County:	LARIMER		
Permitno:	19452		
Permitsuf:	MH	Permitrpl:	Not Reported
Actdate:	07/27/1992 00:00:00		
Actcode:	Monitoring hole notice of construction. File number and date entered in permit number and permit date fields		
Water Dist:	ARIKAREE	Basin:	00
Mgmt Dist:	00	Prin Mer:	Sixth
Range num:	0680W	Township:	070N
Section num:	09	Seca:	Not Reported
Qtr160:	Not Reported	Qtr40:	Not Reported
Qtr10:	Not Reported	Coordsns:	0000
Coordsew:	0000	Aquifer1:	ALL UNNAMED AQUIFERS
Aquifer2:	Not Reported	Subdiv:	Not Reported
Lot:	Not Reported	Block num:	Not Reported
Filing:	Not Reported	Engineer:	Not Reported
Designee:	Not Reported	Usecodes:	Other - Monitoring
Driller:	AUTH	Pumpinst:	Not Reported
Pidate:	Not Reported	Statute:	Not Reported
Statcode:	Not Reported		
Statdate:	Not Reported		
Npdate:	07/27/1992 00:00:00	Wadate:	Not Reported
Trancode:	Monitoring hole notice of construction. File number and date entered in permit number and permit date fields		
Trandate:	07/29/1992 00:00:00		
Sadate:	Not Reported	Sbudate:	Not Reported
Amdate:	Not Reported	Exdate:	10/25/1992 00:00:00
Abrrdate:	Not Reported	Abcodate:	Not Reported
Abreq:	N	Acreft:	0
Tperf:	0000	Bperf:	0000
Caseno:	Not Reported	Yield:	0
Depth:	0		
Levels:	0		
Elev:	0		
Acreirr:	0		
Comments:	Not Reported		
Meter:	N	Wellxref:	Not Reported
Sb5cmp:	Not Reported	Sb5use:	Not Reported
Ident:	00000	Wcdate:	Not Reported
Pcdate:	Not Reported	Log exist:	N
Ctl:	Not Reported	Origin:	Not Reported
Qual:	N	User1:	Not Reported
Pyield:	0		
Pdepth:	0		
Pacref:	0		
App type:	Not Reported	Filler:	Not Reported
Well type:	Exchange and Augmentation		

## GEOCHECK® - PHYSICAL SETTING SOURCE MAP FINDINGS

Valid well:	N	Parcel:	0
Ex notice:	Not Reported	Wndate:	Not Reported
Utm x:	499107		
Utm y:	4493079.2		
Loc source:	Spotted from quarters	Site id:	CO10018660

**K49**  
**South**  
**1/2 - 1 Mile**  
**Lower**

**CO WELLS    CO10144466**

Full name:	YOUDER WILLIAM A & RUTH J	
Address:	2934 MULBERRY ST	
Address2:	Not Reported	
City:	FT COLLINS	State: CO
Zip1:	80524	Zip2: Not Reported
Phone:	3034822868	
Receipt:	0342096	
Division:	1	
County:	LARIMER	
Permitno:	43116	
Permitsuf:	Not Reported	Permitrpl: A
Actdate:	07/31/1992 00:00:00	
Actcode:	Well permit issued	
Water Dist:	ARIKAREE	Basin: 00
Mgmt Dist:	00	Prin Mer: Sixth
Range num:	0680W	Township: 070N
Section num:	08	Seca: Not Reported
Qtr160:	SE	Qtr40: SE
Qtr10:	Not Reported	Coordsns: 0285S
Coordsew:	0575E	Aquifer1: ALL UNNAMED AQUIFERS
Aquifer2:	Not Reported	Subdiv: Not Reported
Lot:	Not Reported	Block num: Not Reported
Filing:	Not Reported	Engineer: TLC
Designee:	Not Reported	Usecodes: Domestic
Driller:	21	Pumpinst: 21
Pidate:	11/04/1992 00:00:00	Statute: 6023
Statcode:	Not Reported	
Statdate:	Not Reported	
Npdate:	10/05/1992 00:00:00	Wadate: 11/04/1992 00:00:00
Trancode:	Well construction report received	
Trandate:	11/05/1992 00:00:00	
Sadate:	Not Reported	Sbudate: Not Reported
Amdate:	Not Reported	Exdate: Not Reported
Abrrdate:	Not Reported	Abcodate: Not Reported
Abreq:	N	Acreft: 0
Tperf:	0022	Bperf: 0035
Caseno:	W-267	Yield: 35
Depth:	35	
Levels:	10	
Elev:	0	
Acreirr:	0	
Comments:	WELL ADD SAME AS ABV; 1 AC PAR; CASE W 267; USE 5-26-1954	
Meter:	N	Wellxref: 043116
Sb5cmp:	Not Reported	Sb5use: Not Reported
Ident:	00000	Wcdate: 10/21/1992 00:00:00

## GEOCHECK® - PHYSICAL SETTING SOURCE MAP FINDINGS

Pcdate:	10/23/1992 00:00:00	Log exist:	N
Ctl:	Not Reported	Origin:	Not Reported
Qual:	N	User1:	NLH
Pyield:	45		
Pdepth:	40		
Pacref:	3	Filler:	Not Reported
App type:	Not Reported		
Well type:	Exchange and Augmentation		
Valid well:	Y	Parcel:	0
Ex notice:	Not Reported	Wndate:	Not Reported
Utm x:	498130.9		
Utm y:	4492374.7		
Loc source:	Spotted from section lines	Site id:	CO10144466

**K50  
South  
1/2 - 1 Mile  
Lower**

**CO WELLS    CO10322324**

Full name:	YOUDER WILLIAM A		
Address:	2934 E MULBERRY		
Address2:	Not Reported		
City:	FT COLLINS	State:	CO
Zip1:	80524	Zip2:	Not Reported
Phone:	Not Reported		
Receipt:	9040148		
Division:	1		
County:	LARIMER		
Permitno:	43116		
Permitsuf:	Not Reported	Permitrpl:	Not Reported
Actdate:	09/18/1970 00:00:00		
Actcode:	Abandoned Well		
Water Dist:	ARIKAREE	Basin:	00
Mgmt Dist:	00	Prin Mer:	Sixth
Range num:	0680W	Township:	070N
Section num:	08	Seca:	Not Reported
Qtr160:	SE	Qtr40:	SE
Qtr10:	Not Reported	Coordsns:	0225S
Coordsew:	0575E	Aquifer1:	ALL UNNAMED AQUIFERS
Aquifer2:	Not Reported	Subdiv:	Not Reported
Lot:	Not Reported	Block num:	Not Reported
Filing:	Not Reported	Engineer:	Not Reported
Designee:	Not Reported	Usecodes:	Domestic
Driller:	LR	Pumpinst:	Not Reported
Pidate:	Not Reported	Statute:	Not Reported
Statcode:	Not Reported		
Statdate:	Not Reported		
Npdate:	09/18/1970 00:00:00	Wadate:	09/18/1970 00:00:00
Trancode:	Abandoned Well		
Trandate:	12/01/1992 00:00:00		
Sadate:	05/26/1954 00:00:00	Sbudate:	Not Reported
Amdate:	Not Reported	Exdate:	Not Reported
Abrrdate:	11/27/1992 00:00:00	Abcdate:	11/16/1992 00:00:00

## GEOCHECK® - PHYSICAL SETTING SOURCE MAP FINDINGS

Abreq:	N	Acreft:	0
Tperf:	0000	Bperf:	0000
Caseno:	Not Reported	Yield:	50
Depth:	25		
Levels:	13		
Elev:	0		
Acreirr:	0		
Comments:	Not Reported		
Meter:	N	Wellxref:	043116 A
Sb5cmp:	Not Reported	Sb5use:	Not Reported
Ident:	00000	Wcdate:	05/26/1954 00:00:00
Pcdate:	Not Reported	Log exist:	N
Ctl:	Not Reported	Origin:	Not Reported
Qual:	N	User1:	NLH
Pyield:	0		
Pdepth:	0		
Pacraft:	0	Filler:	Not Reported
App type:	Not Reported		
Well type:	Exchange and Augmentation		
Valid well:	Y	Parcel:	0
Ex notice:	Not Reported	Wndate:	Not Reported
Utm x:	498130.9		
Utm y:	4492356.2		
Loc source:	Spotted from section lines	Site id:	CO10322324

**L51  
East  
1/2 - 1 Mile  
Higher**

**CO WELLS    CO10321447**

Full name:	PEDRI HERBERT J & MARILYN D		
Address:	4916 CHIPPENDALE DR		
Address2:	Not Reported		
City:	FT COLLINS	State:	CO
Zip1:	80526	Zip2:	Not Reported
Phone:	9702233008		
Receipt:	9039254		
Division:	1		
County:	LARIMER		
Permitno:	19324		
Permitsuf:	T	Permitrpl:	Not Reported
Actdate:	04/29/1960 00:00:00		
Actcode:	Well permit issued		
Water Dist:	ARIKAREE	Basin:	00
Mgmt Dist:	00	Prin Mer:	Sixth
Range num:	0680W	Township:	070N
Section num:	09	Seca:	Not Reported
Qtr160:	NE	Qtr40:	NW
Qtr10:	Not Reported	Coordsns:	0043N
Coordsew:	2026E	Aquifer1:	ALL UNNAMED AQUIFERS
Aquifer2:	Not Reported	Subdiv:	Not Reported
Lot:	Not Reported	Block num:	Not Reported
Filing:	Not Reported	Engineer:	Not Reported
Designee:	Not Reported	Usecodes:	Crop Irrigation
Driller:	Not Reported	Pumpinst:	Not Reported
Pidate:	Not Reported	Statute:	Not Reported
Statcode:	Code OC - Undefined		
Statdate:	06/20/1997 00:00:00		
Npdate:	04/29/1960 00:00:00	Wadate:	Not Reported
Trancode:	Code OC - Undefined		
Trandate:	06/20/1997 00:00:00		

## GEOCHECK® - PHYSICAL SETTING SOURCE MAP FINDINGS

Sadate:	06/30/1946 00:00:00	Sbudate:	Not Reported
Amdate:	Not Reported	Exdate:	Not Reported
Abrrdate:	Not Reported	Abcodate:	Not Reported
Abreq:	N	Acreft:	0
Tperf:	0023	Bperf:	0032
Caseno:	Not Reported	Yield:	750
Depth:	32		
Levels:	6		
Elev:	0		
Acreirr:	0		
Comments:	Not Reported		
Meter:	N	Wellxref:	Not Reported
Sb5cmp:	Not Reported	Sb5use:	Not Reported
Ident:	00000	Wcdate:	Not Reported
Pcdate:	Not Reported	Log exist:	N
Ctl:	Not Reported	Origin:	Not Reported
Qual:	N	User1:	RAB
Pyield:	0		
Pdepth:	0		
Pacref:	0	Filler:	Not Reported
App type:	Not Reported		
Well type:	N		
Valid well:	Y	Parcel:	0
Ex notice:	Not Reported	Wndate:	Not Reported
Utm x:	499287.2		
Utm y:	4493867.2		
Loc source:	Spotted from section lines	Site id:	CO10321447

**52  
SSE  
1/2 - 1 Mile  
Lower**

**CO WELLS    CO10323575**

Full name:	BOWNE JOHN & DORHEA		
Address:	2926 E. MULBERRY		
Address2:	Not Reported		
City:	FT. COLLINS	State:	CO
Zip1:	80521	Zip2:	Not Reported
Phone:	Not Reported		
Receipt:	9041400		
Division:	1		
County:	LARIMER		
Permitno:	83277		
Permitsuf:	Not Reported	Permitrpl:	Not Reported
Actdate:	Not Reported		
Actcode:	Not Reported		
Water Dist:	ARIKAREE	Basin:	00
Mgmt Dist:	00	Prin Mer:	Sixth
Range num:	0680W	Township:	070N
Section num:	08	Seca:	Not Reported
Qtr160:	SE	Qtr40:	SE
Qtr10:	Not Reported	Coordsns:	0300S
Coordsew:	0050E	Aquifer1:	ALL UNNAMED AQUIFERS
Aquifer2:	Not Reported	Subdiv:	Not Reported
Lot:	Not Reported	Block num:	Not Reported



## GEOCHECK® - PHYSICAL SETTING SOURCE MAP FINDINGS

Filing:	Not Reported	Engineer:	Not Reported
Designee:	Not Reported	Usecodes:	Domestic
Driller:	Not Reported	Pumpinst:	Not Reported
Pidate:	Not Reported	Statute:	Not Reported
Statcode:	Not Reported		
Statdate:	Not Reported		
Npdate:	Not Reported	Wadate:	Not Reported
Trancode:	Not Reported		
Trandate:	10/18/1989 00:00:00		
Sadate:	05/01/1976 00:00:00	Sbudate:	Not Reported
Amdate:	Not Reported	Exdate:	Not Reported
Abrrdate:	Not Reported	Abcodate:	Not Reported
Abreq:	N	Acreft:	0
Tperf:	0000	Bperf:	0000
Caseno:	Not Reported	Yield:	15
Depth:	26		
Levels:	11		
Elev:	0		
Acreirr:	1		
Comments:	Not Reported		
Meter:	N	Wellxref:	Not Reported
Sb5cmp:	Not Reported	Sb5use:	Not Reported
Ident:	00000	Wcdate:	Not Reported
Pcdate:	Not Reported	Log exist:	N
Ctl:	Not Reported	Origin:	Not Reported
Qual:	N	User1:	Not Reported
Pyield:	0		
Pdepth:	0		
Pacraft:	0	Filler:	Not Reported
App type:	Not Reported		
Well type:	Exchange and Augmentation		
Valid well:	Y	Parcel:	0
Ex notice:	Not Reported	Wndate:	Not Reported
Utm x:	498291		
Utm y:	4492380.2		
Loc source:	Spotted from section lines	Site id:	CO10323575

**L53  
East  
1/2 - 1 Mile  
Higher**

**CO WELLS      CO10322743**

Full name:	WISE FRED M		
Address:	2411 W VINE DR		
Address2:	Not Reported		
City:	FT COLLINS	State:	CO
Zip1:	80521	Zip2:	Not Reported
Phone:	Not Reported		
Receipt:	9040564		
Division:	1		
County:	LARIMER		
Permitno:	58979		
Permitsuf:	Not Reported	Permitrpl:	Not Reported
Actdate:	04/11/1972 00:00:00		
Actcode:	Not Reported		
Water Dist:	ARIKAREE	Basin:	00

## GEOCHECK® - PHYSICAL SETTING SOURCE MAP FINDINGS

Mgmt Dist:	00	Prin Mer:	Sixth
Range num:	0680W	Township:	070N
Section num:	09	Seca:	Not Reported
Qtr160:	NE	Qtr40:	NW
Qtr10:	Not Reported	Coordsns:	0188N
Coordsew:	1850E	Aquifer1:	ALL UNNAMED AQUIFERS
Aquifer2:	Not Reported	Subdiv:	Not Reported
Lot:	Not Reported	Block num:	Not Reported
Filing:	Not Reported	Engineer:	Not Reported
Designee:	Not Reported	Usecodes:	Domestic
Driller:	LR	Pumpinst:	Not Reported
Pidate:	Not Reported	Statute:	6025
Statcode:	Not Reported		
Statdate:	Not Reported		
Npdate:	04/21/1972 00:00:00	Wadate:	Not Reported
Trancode:	Record change. A portion of the file was modified		
Trandate:	07/12/2004 00:00:00		
Sadate:	10/23/1967 00:00:00	Sbudate:	Not Reported
Amdate:	Not Reported	Exdate:	Not Reported
Abrrdate:	Not Reported	Abcodate:	Not Reported
Abreq:	N	Acreft:	0
Tperf:	0000	Bperf:	0000
Caseno:	Not Reported	Yield:	15
Depth:	20		
Levels:	0		
Elev:	0		
Acreirr:	1		
Comments:	Not Reported		
Meter:	N	Wellxref:	Not Reported
Sb5cmp:	Not Reported	Sb5use:	Not Reported
Ident:	00000	Wcdate:	Not Reported
Pcdate:	Not Reported	Log exist:	N
Ctl:	Not Reported	Origin:	Not Reported
Qual:	N	User1:	AOT
Pyield:	0		
Pdepth:	0		
Pacref:	0	Filler:	Not Reported
App type:	Not Reported		
Well type:	Exchange and Augmentation		
Valid well:	Y	Parcel:	0
Ex notice:	Not Reported	Wndate:	Not Reported
Utm x:	499340.6		
Utm y:	4493821.7		
Loc source:	Spotted from section lines	Site id:	CO10322743

**L54  
East  
1/2 - 1 Mile  
Higher**

**CO WELLS    CO10321446**

Full name: PEDRI GERBERT J & MARILYN D  
Address: 4916 CHIPPENDALE DR  
Address2: Not Reported

## GEOCHECK® - PHYSICAL SETTING SOURCE MAP FINDINGS

City:	FT COLLINS	State:	CO
Zip1:	80526	Zip2:	Not Reported
Phone:	9702233008		
Receipt:	9039253		
Division:	1		
County:	LARIMER		
Permitno:	19324		
Permitsuf:	S	Permitrpl:	Not Reported
Actdate:	04/29/1960 00:00:00		
Actcode:	Well permit issued		
Water Dist:	ARIKAREE	Basin:	00
Mgmt Dist:	00	Prin Mer:	Sixth
Range num:	0680W	Township:	070N
Section num:	09	Seca:	Not Reported
Qtr160:	NE	Qtr40:	NE
Qtr10:	Not Reported	Coordsns:	0041N
Coordsew:	1858E	Aquifer1:	ALL UNNAMED AQUIFERS
Aquifer2:	Not Reported	Subdiv:	Not Reported
Lot:	Not Reported	Block num:	Not Reported
Filing:	Not Reported	Engineer:	Not Reported
Designee:	Not Reported	Usecodes:	Crop Irrigation
Driller:	Not Reported	Pumpinst:	Not Reported
Pidate:	Not Reported	Statute:	Not Reported
Statcode:	Record change. A portion of the file was modified		
Statdate:	06/20/1997 00:00:00		
Npdate:	04/29/1960 00:00:00	Wadate:	Not Reported
Trancode:	Record change. A portion of the file was modified		
Trandate:	06/20/1997 00:00:00		
Sadate:	05/31/1949 00:00:00	Sbudate:	Not Reported
Amdate:	Not Reported	Exdate:	Not Reported
Abrrdate:	Not Reported	Abcdate:	Not Reported
Abreq:	N	Acreft:	0
Tperf:	0023	Bperf:	0035
Caseno:	Not Reported	Yield:	300
Depth:	35		
Levels:	6		
Elev:	0		
Acreirr:	0		
Comments:	Not Reported		
Meter:	N	Wellxref:	Not Reported
Sb5cmp:	Not Reported	Sb5use:	Not Reported
Ident:	00000	Wcdate:	Not Reported
Pcdate:	Not Reported	Log exist:	N
Ctl:	Not Reported	Origin:	Not Reported
Qual:	N	User1:	RAB
Pyield:	0		
Pdepth:	0		
Pacref:	0	Filler:	Not Reported
App type:	Not Reported		
Well type:	N		
Valid well:	Y	Parcel:	0
Ex notice:	Not Reported	Wndate:	Not Reported
Utm x:	499338.4		
Utm y:	4493866.7		
Loc source:	Spotted from section lines	Site id:	CO10321446

# GEOCHECK® - PHYSICAL SETTING SOURCE MAP FINDINGS

Map ID  
 Direction  
 Distance  
 Elevation

Database      EDR ID Number

**M55**  
**South**  
**1/2 - 1 Mile**  
**Lower**

**CO WELLS      CO10201046**

Full name:	SPARKS GENERAL STORE		
Address:	2715 E MULBERRY		
Address2:	Not Reported		
City:	FT COLLINS	State:	CO
Zip1:	80524	Zip2:	Not Reported
Phone:	9704901225		
Receipt:	0425957F		
Division:	1		
County:	LARIMER		
Permitno:	208479		
Permitsuf:	Not Reported	Permitrpl:	Not Reported
Actdate:	01/26/1998 00:00:00		
Actcode:	Well permit issued		
Water Dist:	ARIKAREE	Basin:	00
Mgmt Dist:	00	Prin Mer:	Sixth
Range num:	0680W	Township:	070N
Section num:	17	Seca:	Not Reported
Qtr160:	NE	Qtr40:	NW
Qtr10:	Not Reported	Coordsns:	0100N
Coordsew:	1700E	Aquifer1:	ALL UNNAMED AQUIFERS
Aquifer2:	Not Reported	Subdiv:	Not Reported
Lot:	Not Reported	Block num:	Not Reported
Filing:	Not Reported	Engineer:	KGR
Designee:	MW5	Usecodes:	Other - Monitoring
Driller:	AUTH	Pumpinst:	Not Reported
Pidate:	Not Reported	Statute:	6023
Statcode:	Not Reported		
Statdate:	Not Reported		
Npdate:	03/10/1998 00:00:00	Wadate:	Not Reported
Trancode:	Well permit issued		
Trandate:	03/11/1998 00:00:00		
Sadate:	Not Reported	Sbudate:	Not Reported
Amdate:	Not Reported	Exdate:	03/10/2000 00:00:00
Abrrdate:	Not Reported	Abcodate:	Not Reported
Abreq:	N	Acreft:	0
Tperft:	0000	Bperft:	0000
Caseno:	Not Reported	Yield:	0
Depth:	0		
Levels:	0		
Elev:	0		
Acreirr:	0		
Comments:	Not Reported		
Meter:	N	Wellxref:	Not Reported
Sb5cmp:	Not Reported	Sb5use:	Not Reported
Ident:	00000	Wcdate:	Not Reported
Pcdate:	Not Reported	Log exist:	N
Ctl:	Not Reported	Origin:	Not Reported
Qual:	N	User1:	RJG
Pyield:	0		
Pdepth:	0		
Pacref:	0	Filler:	Not Reported
App type:	Not Reported		
Well type:	Exchange and Augmentation		

## GEOCHECK® - PHYSICAL SETTING SOURCE MAP FINDINGS

Valid well:	N	Parcel:	0
Ex notice:	Not Reported	Wndate:	Not Reported
Utm x:	497787.3		
Utm y:	4492255.2		
Loc source:	Spotted from section lines	Site id:	CO10201046

**N56  
WSW  
1/2 - 1 Mile  
Lower**

**CO WELLS    CO10321979**

Full name:	HEATH ENGINEERING CO		
Address:	1941 HEATH PRKWY.		
Address2:	Not Reported		
City:	FT.COLLINS	State:	CO
Zip1:	80521	Zip2:	Not Reported
Phone:	Not Reported		
Receipt:	9039789		
Division:	1		
County:	LARIMER		
Permitno:	30760		
Permitsuf:	Not Reported	Permitrpl:	Not Reported
Actdate:	Not Reported		
Actcode:	Not Reported		
Water Dist:	ARIKAREE	Basin:	00
Mgmt Dist:	00	Prin Mer:	Sixth
Range num:	0680W	Township:	070N
Section num:	07	Seca:	Not Reported
Qtr160:	NE	Qtr40:	SE
Qtr10:	Not Reported	Coordsns:	1980N
Coordsew:	0660E	Aquifer1:	ALL UNNAMED AQUIFERS
Aquifer2:	Not Reported	Subdiv:	Not Reported
Lot:	Not Reported	Block num:	Not Reported
Filing:	Not Reported	Engineer:	Not Reported
Designee:	Not Reported	Usecodes:	Domestic
Driller:	Not Reported	Pumpinst:	Not Reported
Pidate:	Not Reported	Statute:	Not Reported
Statcode:	Not Reported		
Statdate:	Not Reported		
Npdate:	Not Reported	Wadate:	Not Reported
Trancode:	Not Reported		
Trandate:	Not Reported		
Sadate:	11/11/1977 00:00:00	Sbudate:	Not Reported
Amdate:	Not Reported	Exdate:	Not Reported
Abrrdate:	Not Reported	Abcodate:	Not Reported
Abreq:	N	Acreft:	0
Tperf:	0000	Bperf:	0000
Caseno:	Not Reported	Yield:	25
Depth:	17		
Levels:	6		
Elev:	0		
Acreirr:	0		
Comments:	Not Reported		
Meter:	N	Wellxref:	Not Reported
Sb5cmp:	Not Reported	Sb5use:	Not Reported
Ident:	00000	Wcdate:	Not Reported

## GEOCHECK® - PHYSICAL SETTING SOURCE MAP FINDINGS

Pcdate:	Not Reported	Log exist:	N
Ctl:	Not Reported	Origin:	Not Reported
Qual:	N	User1:	Not Reported
Pyield:	0		
Pdepth:	0		
Pacref:	0	Filler:	Not Reported
App type:	Not Reported		
Well type:	Exchange and Augmentation		
Valid well:	Y	Parcel:	0
Ex notice:	Not Reported	Wndate:	Not Reported
Utm x:	496500.3		
Utm y:	4493319.7		
Loc source:	Spotted from section lines	Site id:	CO10321979

**M57  
South  
1/2 - 1 Mile  
Lower**

**CO WELLS    CO10201045**

Full name:	SPARKS GENERAL STORE		
Address:	2715 E MULBERRY		
Address2:	Not Reported		
City:	FT COLLINS	State:	CO
Zip1:	80524	Zip2:	Not Reported
Phone:	9704901225		
Receipt:	0425957E		
Division:	1		
County:	LARIMER		
Permitno:	208478		
Permitsuf:	Not Reported	Permitrpl:	Not Reported
Actdate:	01/26/1998 00:00:00		
Actcode:	Well permit issued		
Water Dist:	ARIKAREE	Basin:	00
Mgmt Dist:	00	Prin Mer:	Sixth
Range num:	0680W	Township:	070N
Section num:	17	Seca:	Not Reported
Qtr160:	NE	Qtr40:	NW
Qtr10:	Not Reported	Coordsns:	0150N
Coordsew:	1750E	Aquifer1:	ALL UNNAMED AQUIFERS
Aquifer2:	Not Reported	Subdiv:	Not Reported
Lot:	Not Reported	Block num:	Not Reported
Filing:	Not Reported	Engineer:	KGR
Designee:	MW5	Usecodes:	Other - Monitoring
Driller:	AUTH	Pumpinst:	Not Reported
Pidate:	Not Reported	Statute:	6023
Statcode:	Not Reported		
Statdate:	Not Reported		
Npdate:	03/10/1998 00:00:00	Wadate:	Not Reported
Trancode:	Well permit issued		
Trandate:	03/11/1998 00:00:00		
Sadate:	Not Reported	Sbudate:	Not Reported
Amdate:	Not Reported	Exdate:	03/10/2000 00:00:00
Abrrdate:	Not Reported	Abcodate:	Not Reported

## GEOCHECK® - PHYSICAL SETTING SOURCE MAP FINDINGS

Abreq:	N	Acreft:	0
Tperf:	0000	Bperf:	0000
Caseno:	Not Reported	Yield:	0
Depth:	0		
Levels:	0		
Elev:	0		
Acreirr:	0		
Comments:	Not Reported		
Meter:	N	Wellxref:	Not Reported
Sb5cmp:	Not Reported	Sb5use:	Not Reported
Ident:	00000	Wcdate:	Not Reported
Pcdate:	Not Reported	Log exist:	N
Ctl:	Not Reported	Origin:	Not Reported
Qual:	N	User1:	RJG
Pyield:	0		
Pdepth:	0		
Pacref:	0	Filler:	Not Reported
App type:	Not Reported		
Well type:	Exchange and Augmentation		
Valid well:	N	Parcel:	0
Ex notice:	Not Reported	Wndate:	Not Reported
Utm x:	497771.8		
Utm y:	4492239.7		
Loc source:	Spotted from section lines	Site id:	CO10201045

**M58  
South  
1/2 - 1 Mile  
Lower**

**CO WELLS    CO10201047**

Full name:	SPARKS GENERAL STORE		
Address:	2715 E MULBERRY		
Address2:	Not Reported		
City:	FT COLLINS	State:	CO
Zip1:	80524	Zip2:	Not Reported
Phone:	9704901225		
Receipt:	0425957G		
Division:	1		
County:	LARIMER		
Permitno:	208480		
Permitsuf:	Not Reported	Permitrpl:	Not Reported
Actdate:	01/26/1998 00:00:00		
Actcode:	Well permit issued		
Water Dist:	ARIKAREE	Basin:	00
Mgmt Dist:	00	Prin Mer:	Sixth
Range num:	0680W	Township:	070N
Section num:	17	Seca:	Not Reported
Qtr160:	NE	Qtr40:	NW
Qtr10:	Not Reported	Coordsns:	0200N
Coordsew:	1800E	Aquifer1:	ALL UNNAMED AQUIFERS
Aquifer2:	Not Reported	Subdiv:	Not Reported
Lot:	Not Reported	Block num:	Not Reported
Filing:	Not Reported	Engineer:	KGR
Designee:	MW7	Usecodes:	Other - Monitoring
Driller:	AUTH	Pumpinst:	Not Reported
Pidate:	Not Reported	Statute:	6023
Statcode:	Not Reported		
Statdate:	Not Reported		
Npdate:	03/10/1998 00:00:00	Wadate:	Not Reported
Trancode:	Well permit issued		
Trandate:	03/11/1998 00:00:00		

## GEOCHECK® - PHYSICAL SETTING SOURCE MAP FINDINGS

Sadate:	Not Reported	Sbudate:	Not Reported
Amdate:	Not Reported	Exdate:	03/10/2000 00:00:00
Abrrdate:	Not Reported	Abcodate:	Not Reported
Abreq:	N	Acreft:	0
Tperf:	0000	Bperf:	0000
Caseno:	Not Reported	Yield:	0
Depth:	0		
Levels:	0		
Elev:	0		
Acreirr:	0		
Comments:	Not Reported		
Meter:	N	Wellxref:	Not Reported
Sb5cmp:	Not Reported	Sb5use:	Not Reported
Ident:	00000	Wcdate:	Not Reported
Pcdate:	Not Reported	Log exist:	N
Ctl:	Not Reported	Origin:	Not Reported
Qual:	N	User1:	RJG
Pyield:	0		
Pdepth:	0		
Pacref:	0	Filler:	Not Reported
App type:	Not Reported		
Well type:	Exchange and Augmentation		
Valid well:	N	Parcel:	0
Ex notice:	Not Reported	Wndate:	Not Reported
Utm x:	497756.3		
Utm y:	4492224.2		
Loc source:	Spotted from section lines	Site id:	CO10201047

**M59**  
**South**  
**1/2 - 1 Mile**  
**Lower**

**CO WELLS    CO10201042**

Full name:	SPARKS GENERAL STORE		
Address:	2715 E MULBERRY		
Address2:	Not Reported		
City:	FT COLLINS	State:	CO
Zip1:	80524	Zip2:	Not Reported
Phone:	9704901225		
Receipt:	0425957B		
Division:	1		
County:	LARIMER		
Permitno:	208475		
Permitsuf:	Not Reported	Permitrpl:	Not Reported
Actdate:	01/26/1998 00:00:00		
Actcode:	Well permit issued		
Water Dist:	ARIKAREE	Basin:	00
Mgmt Dist:	00	Prin Mer:	Sixth
Range num:	0680W	Township:	070N
Section num:	17	Seca:	Not Reported
Qtr160:	NE	Qtr40:	NW
Qtr10:	Not Reported	Coordsns:	0250N
Coordsew:	1800E	Aquifer1:	ALL UNNAMED AQUIFERS
Aquifer2:	Not Reported	Subdiv:	Not Reported
Lot:	Not Reported	Block num:	Not Reported



## GEOCHECK® - PHYSICAL SETTING SOURCE MAP FINDINGS

Filing:	Not Reported	Engineer:	KGR
Designee:	MW2	Usecodes:	Other - Monitoring
Driller:	AUTH	Pumpinst:	Not Reported
Pidate:	Not Reported	Statute:	6023
Statcode:	Not Reported		
Statdate:	Not Reported		
Npdate:	03/10/1998 00:00:00	Wadate:	Not Reported
Trancode:	Well permit issued		
Trandate:	03/11/1998 00:00:00		
Sadate:	Not Reported	Sbudate:	Not Reported
Amdate:	Not Reported	Exdate:	03/10/2000 00:00:00
Abrrdate:	Not Reported	Abcodate:	Not Reported
Abreq:	N	Acreft:	0
Tperf:	0000	Bperf:	0000
Caseno:	Not Reported	Yield:	0
Depth:	0		
Levels:	0		
Elev:	0		
Acreirr:	0		
Comments:	Not Reported		
Meter:	N	Wellxref:	Not Reported
Sb5cmp:	Not Reported	Sb5use:	Not Reported
Ident:	00000	Wcdate:	Not Reported
Pcdate:	Not Reported	Log exist:	N
Ctl:	Not Reported	Origin:	Not Reported
Qual:	N	User1:	RJG
Pyield:	0		
Pdepth:	0		
Pacraft:	0	Filler:	Not Reported
App type:	Not Reported		
Well type:	Exchange and Augmentation		
Valid well:	N	Parcel:	0
Ex notice:	Not Reported	Wndate:	Not Reported
Utm x:	497756.1		
Utm y:	4492209.2		
Loc source:	Spotted from section lines	Site id:	CO10201042

**M60  
South  
1/2 - 1 Mile  
Lower**

**CO WELLS    CO10201041**

Full name:	SPARKS GENERAL STORE		
Address:	2715 E MULBERRY		
Address2:	Not Reported		
City:	FT COLLINS	State:	CO
Zip1:	80524	Zip2:	Not Reported
Phone:	9704901225		
Receipt:	0425957A		
Division:	1		
County:	LARIMER		
Permitno:	208474		
Permitsuf:	Not Reported	Permitrpl:	Not Reported
Actdate:	01/26/1998 00:00:00		
Actcode:	Well permit issued		
Water Dist:	ARIKAREE	Basin:	00

## GEOCHECK® - PHYSICAL SETTING SOURCE MAP FINDINGS

Mgmt Dist:	00	Prin Mer:	Sixth
Range num:	0680W	Township:	070N
Section num:	17	Seca:	Not Reported
Qtr160:	NE	Qtr40:	NW
Qtr10:	Not Reported	Coordsns:	0250N
Coordsew:	1850E	Aquifer1:	ALL UNNAMED AQUIFERS
Aquifer2:	Not Reported	Subdiv:	Not Reported
Lot:	Not Reported	Block num:	Not Reported
Filing:	Not Reported	Engineer:	KGR
Designee:	Not Reported	Usecodes:	Other - Monitoring
Driller:	AUTH	Pumpinst:	Not Reported
Pidate:	Not Reported	Statute:	6023
Statcode:	Not Reported		
Statdate:	Not Reported		
Npdate:	03/10/1998 00:00:00	Wadate:	Not Reported
Trancode:	Well permit issued		
Trandate:	03/11/1998 00:00:00		
Sadate:	Not Reported	Sbudate:	Not Reported
Amdate:	Not Reported	Exdate:	03/10/2000 00:00:00
Abrrdate:	Not Reported	Abcodate:	Not Reported
Abreq:	N	Acreft:	0
Tperf:	0000	Bperf:	0000
Caseno:	Not Reported	Yield:	0
Depth:	0		
Levels:	0		
Elev:	0		
Acreirr:	0		
Comments:	Not Reported		
Meter:	N	Wellxref:	Not Reported
Sb5cmp:	Not Reported	Sb5use:	Not Reported
Ident:	00000	Wcdate:	Not Reported
Pcdate:	Not Reported	Log exist:	N
Ctl:	Not Reported	Origin:	Not Reported
Qual:	N	User1:	RJG
Pyield:	0		
Pdepth:	0		
Pacref:	0	Filler:	Not Reported
App type:	Not Reported		
Well type:	Exchange and Augmentation		
Valid well:	N	Parcel:	0
Ex notice:	Not Reported	Wndate:	Not Reported
Utm x:	497740.9		
Utm y:	4492208.7		
Loc source:	Spotted from section lines	Site id:	CO10201041

**M61  
South  
1/2 - 1 Mile  
Lower**

**CO WELLS    CO10201044**

Full name:            SPARKS GENERAL STORE  
Address:              2715 E MULBERRY  
Address2:            Not Reported

## GEOCHECK® - PHYSICAL SETTING SOURCE MAP FINDINGS

City:	FT COLLINS	State:	CO
Zip1:	80524	Zip2:	Not Reported
Phone:	9704901225		
Receipt:	0425957D		
Division:	1		
County:	LARIMER		
Permitno:	208477		
Permitsuf:	Not Reported	Permitrpl:	Not Reported
Actdate:	01/26/1998 00:00:00		
Actcode:	Well permit issued		
Water Dist:	ARIKAREE	Basin:	00
Mgmt Dist:	00	Prin Mer:	Sixth
Range num:	0680W	Township:	070N
Section num:	17	Seca:	Not Reported
Qtr160:	NE	Qtr40:	NW
Qtr10:	Not Reported	Coordsns:	0250N
Coordsew:	1900E	Aquifer1:	ALL UNNAMED AQUIFERS
Aquifer2:	Not Reported	Subdiv:	Not Reported
Lot:	Not Reported	Block num:	Not Reported
Filing:	Not Reported	Engineer:	KGR
Designee:	MW4	Usecodes:	Other - Monitoring
Driller:	AUTH	Pumpinst:	Not Reported
Pidate:	Not Reported	Statute:	6023
Statcode:	Not Reported		
Statdate:	Not Reported		
Npdate:	03/10/1998 00:00:00	Wadate:	Not Reported
Trancode:	Well permit issued		
Trandate:	03/11/1998 00:00:00		
Sadate:	Not Reported	Sbudate:	Not Reported
Amdate:	Not Reported	Exdate:	03/10/2000 00:00:00
Abrrdate:	Not Reported	Abcdate:	Not Reported
Abreq:	N	Acreft:	0
Tperf:	0000	Bperf:	0000
Caseno:	Not Reported	Yield:	0
Depth:	0		
Levels:	0		
Elev:	0		
Acreirr:	0		
Comments:	Not Reported		
Meter:	N	Wellxref:	Not Reported
Sb5cmp:	Not Reported	Sb5use:	Not Reported
Ident:	00000	Wcdate:	Not Reported
Pcdate:	Not Reported	Log exist:	N
Ctl:	Not Reported	Origin:	Not Reported
Qual:	N	User1:	RJG
Pyield:	0		
Pdepth:	0		
Pacref:	0	Filler:	Not Reported
App type:	Not Reported		
Well type:	Exchange and Augmentation		
Valid well:	N	Parcel:	0
Ex notice:	Not Reported	Wndate:	Not Reported
Utm x:	497725.6		
Utm y:	4492208.7		
Loc source:	Spotted from section lines	Site id:	CO10201044

# GEOCHECK® - PHYSICAL SETTING SOURCE MAP FINDINGS

Map ID  
 Direction  
 Distance  
 Elevation

Database      EDR ID Number

**O62**  
**SW**  
**1/2 - 1 Mile**  
**Lower**

**FED USGS      USGS2976003**

Agency cd:	USGS	Site no:	403500105020601
Site name:	SB00706808CCA1		
Latitude:	403500		
Longitude:	1050206	Dec lat:	40.58331577
Dec lon:	-105.0355323	Coor meth:	M
Coor accr:	F	Latlong datum:	NAD27
Dec latlong datum:	NAD83	District:	08
State:	08	County:	069
Country:	US	Land net:	NESWSWS008T0007NR0068WS
Location map:	FORT COLLINS	Map scale:	24000
Altitude:	4922.00		
Altitude method:	Interpolated from topographic map		
Altitude accuracy:	5		
Altitude datum:	National Geodetic Vertical Datum of 1929		
Hydrologic:	Cache La Poudre. Colorado, Wyoming. Area = 1910 sq.mi.		
Topographic:	Valley flat		
Site type:	Ground-water other than Spring	Date construction:	19730101
Date inventoried:	Not Reported	Mean greenwich time offset:	MST
Local standard time flag:	Y		
Type of ground water site:	Single well, other than collector or Ranney type		
Aquifer Type:	Not Reported		
Aquifer:	ALLUVIUM,FLOOD PLAIN		
Well depth:	Not Reported	Hole depth:	Not Reported
Source of depth data:	Not Reported		
Project number:	460803900		
Real time data flag:	0	Daily flow data begin date:	0000-00-00
Daily flow data end date:	0000-00-00	Daily flow data count:	0
Peak flow data begin date:	0000-00-00	Peak flow data end date:	0000-00-00
Peak flow data count:	0	Water quality data begin date:	0000-00-00
Water quality data end date:	0000-00-00	Water quality data count:	0
Ground water data begin date:	1977-05-05	Ground water data end date:	1977-05-05
Ground water data count:	1		

Ground-water levels, Number of Measurements: 1

	Feet below	Feet to
Date	Surface	Sealevel
-----		
1977-05-05	4.05	

**63**  
**WNW**  
**1/2 - 1 Mile**  
**Lower**

**CO WELLS      CO10250252**

Full name:            WEISS DONALD & BEVERLY  
 Address:             1924 E VINE DR  
 Address2:            Not Reported

## GEOCHECK® - PHYSICAL SETTING SOURCE MAP FINDINGS

City:	FT COLLINS	State:	CO
Zip1:	80524	Zip2:	Not Reported
Phone:	9704827215		
Receipt:	0502198		
Division:	1		
County:	LARIMER		
Permitno:	246684		
Permitsuf:	Not Reported	Permitrpl:	Not Reported
Actdate:	11/25/2002 00:00:00		
Actcode:	Well permit issued		
Water Dist:	ARIKAREE	Basin:	00
Mgmt Dist:	00	Prin Mer:	Sixth
Range num:	0680W	Township:	070N
Section num:	06	Seca:	Not Reported
Qtr160:	SE	Qtr40:	SE
Qtr10:	Not Reported	Coordsns:	0454S
Coordsew:	0965E	Aquifer1:	ALL UNNAMED AQUIFERS
Aquifer2:	Not Reported	Subdiv:	Not Reported
Lot:	Not Reported	Block num:	Not Reported
Filing:	Not Reported	Engineer:	SKB
Designee:	Not Reported	Usecodes:	Domestic Permit issued
Driller:	1397	Pumpinst:	Not Reported
Pidate:	Not Reported	Statute:	6023
Statcode:	Not Reported		
Statdate:	04/11/2003 00:00:00		
Npdate:	12/24/2002 00:00:00	Wadate:	04/10/2003 00:00:00
Trancode:	Well construction report received		
Trandate:	04/11/2003 00:00:00		
Sadate:	Not Reported	Sbudate:	Not Reported
Amdate:	Not Reported	Exdate:	12/24/2004 00:00:00
Abrrdate:	Not Reported	Abcodate:	Not Reported
Abreq:	N	Acreft:	0
Tperf:	0020	Bperf:	0030
Caseno:	Not Reported	Yield:	15
Depth:	30		
Levels:	10		
Elev:	0		
Acreirr:	1		
Comments:	Not Reported		
Meter:	N	Wellxref:	Not Reported
Sb5cmp:	Not Reported	Sb5use:	Not Reported
Ident:	00000	Wcdate:	04/02/2003 00:00:00
Pcdate:	Not Reported	Log exist:	N
Ctl:	Not Reported	Origin:	Not Reported
Qual:	N	User1:	JD1
Pyield:	15		
Pdepth:	30		
Pacref:	.75	Filler:	Not Reported
App type:	Not Reported		
Well type:	Not Reported		
Valid well:	N	Parcel:	35
Ex notice:	Not Reported	Wndate:	Not Reported
Utm x:	496416.1		
Utm y:	4494060.7		
Loc source:	User supplied	Site id:	CO10250252

# GEOCHECK® - PHYSICAL SETTING SOURCE MAP FINDINGS

Map ID  
 Direction  
 Distance  
 Elevation

Database      EDR ID Number

**M64**  
**South**  
**1/2 - 1 Mile**  
**Lower**

**CO WELLS      CO10201043**

Full name:	SPARKS GENERAL STORE		
Address:	2715 E MULBERRY		
Address2:	Not Reported		
City:	FT COLLINS	State:	CO
Zip1:	80524	Zip2:	Not Reported
Phone:	9704901225		
Receipt:	0425957C		
Division:	1		
County:	LARIMER		
Permitno:	208476		
Permitsuf:	Not Reported	Permitrpl:	Not Reported
Actdate:	01/26/1998 00:00:00		
Actcode:	Well permit issued		
Water Dist:	ARIKAREE	Basin:	00
Mgmt Dist:	00	Prin Mer:	Sixth
Range num:	0680W	Township:	070N
Section num:	17	Seca:	Not Reported
Qtr160:	NE	Qtr40:	NW
Qtr10:	Not Reported	Coordsns:	0350N
Coordsew:	1900E	Aquifer1:	ALL UNNAMED AQUIFERS
Aquifer2:	Not Reported	Subdiv:	Not Reported
Lot:	Not Reported	Block num:	Not Reported
Filing:	Not Reported	Engineer:	KGR
Designee:	MW3	Usecodes:	Other - Monitoring
Driller:	AUTH	Pumpinst:	Not Reported
Pidate:	Not Reported	Statute:	6023
Statcode:	Not Reported		
Statdate:	Not Reported		
Npdate:	03/10/1998 00:00:00	Wadate:	Not Reported
Trancode:	Well permit issued		
Trandate:	03/11/1998 00:00:00		
Sadate:	Not Reported	Sbudate:	Not Reported
Amdate:	Not Reported	Exdate:	03/10/2000 00:00:00
Abrrdate:	Not Reported	Abcodate:	Not Reported
Abreq:	N	Acreft:	0
Tperft:	0000	Bperft:	0000
Caseno:	Not Reported	Yield:	0
Depth:	0		
Levels:	0		
Elev:	0		
Acreirr:	0		
Comments:	Not Reported		
Meter:	N	Wellxref:	Not Reported
Sb5cmp:	Not Reported	Sb5use:	Not Reported
Ident:	00000	Wcdate:	Not Reported
Pcdate:	Not Reported	Log exist:	N
Ctl:	Not Reported	Origin:	Not Reported
Qual:	N	User1:	RJG
Pyield:	0		
Pdepth:	0		
Pacref:	0	Filler:	Not Reported
App type:	Not Reported		
Well type:	Exchange and Augmentation		

## GEOCHECK® - PHYSICAL SETTING SOURCE MAP FINDINGS

Valid well:	N	Parcel:	0
Ex notice:	Not Reported	Wndate:	Not Reported
Utm x:	497725.1		
Utm y:	4492178.2		
Loc source:	Spotted from section lines	Site id:	CO10201043

**N65**  
**WSW**  
**1/2 - 1 Mile**  
**Lower**

**CO WELLS    CO10077177**

Full name:	ESAB NORTH AMERICA		
Address:	1900 E LINCOLN ST		
Address2:	Not Reported		
City:	FT COLLINS	State:	CO
Zip1:	80524	Zip2:	Not Reported
Phone:	3034841244		
Receipt:	0213445		
Division:	1		
County:	LARIMER		
Permitno:	119015		
Permitsuf:	Not Reported	Permitrpl:	Not Reported
Actdate:	03/26/1981 00:00:00		
Actcode:	Well permit issued		
Water Dist:	ARIKAREE	Basin:	00
Mgmt Dist:	00	Prin Mer:	Sixth
Range num:	0680W	Township:	070N
Section num:	07	Seca:	Not Reported
Qtr160:	NE	Qtr40:	SE
Qtr10:	Not Reported	Coordsns:	2280N
Coordsew:	0820E	Aquifer1:	ALL UNNAMED AQUIFERS
Aquifer2:	Not Reported	Subdiv:	FT COLLINS INDUSTRIAL PARK
Lot:	6	Block num:	Not Reported
Filing:	1	Engineer:	Not Reported
Designee:	Not Reported	Usecodes:	Domestic
Driller:	LIC	Pumpinst:	Not Reported
Pidate:	Not Reported	Statute:	Not Reported
Statcode:	Not Reported		
Statdate:	Not Reported		
Npdate:	05/11/1981 00:00:00	Wadate:	06/28/1982 00:00:00
Trancode:	Record change. A portion of the file was modified		
Trandate:	02/07/1995 00:00:00		
Sadate:	Not Reported	Sbudate:	Not Reported
Amdate:	Not Reported	Exdate:	05/11/1983 00:00:00
Abrrdate:	Not Reported	Abcodate:	Not Reported
Abreq:	N	Acreft:	0
Tperf:	0004	Bperf:	0020
Caseno:	Not Reported	Yield:	15
Depth:	20		
Levels:	0		
Elev:	0		
Acreirr:	0		
Comments:	LOTS 6,7,8		
Meter:	N	Wellxref:	Not Reported
Sb5cmp:	Not Reported	Sb5use:	Not Reported
Ident:	00000	Wcdate:	09/03/1981 00:00:00

## GEOCHECK® - PHYSICAL SETTING SOURCE MAP FINDINGS

Pcdate:	Not Reported	Log exist:	N
Ctl:	Not Reported	Origin:	Not Reported
Qual:	N	User1:	RAB
Pyield:	0		
Pdepth:	0		
Pacref:	0	Filler:	Not Reported
App type:	Not Reported		
Well type:	Exchange and Augmentation		
Valid well:	Y	Parcel:	0
Ex notice:	Not Reported	Wndate:	Not Reported
Utm x:	496450.5		
Utm y:	4493227.7		
Loc source:	Spotted from section lines	Site id:	CO10077177

**66  
SE  
1/2 - 1 Mile  
Lower**

**CO WELLS    CO10320445**

Full name:	WEIDELMAN DONALD B		
Address:	517 SMITH ST		
Address2:	Not Reported		
City:	FT COLLINS	State:	CO
Zip1:	80524	Zip2:	Not Reported
Phone:	Not Reported		
Receipt:	9038252		
Division:	1		
County:	LARIMER		
Permitno:	3814		
Permitsuf:	Not Reported	Permitrpl:	Not Reported
Actdate:	Not Reported		
Actcode:	Well permit issued		
Water Dist:	ARIKAREE	Basin:	00
Mgmt Dist:	00	Prin Mer:	Sixth
Range num:	0680W	Township:	070N
Section num:	09	Seca:	Not Reported
Qtr160:	SW	Qtr40:	SE
Qtr10:	Not Reported	Coordsns:	0000
Coordsew:	0000	Aquifer1:	ALL UNNAMED AQUIFERS
Aquifer2:	Not Reported	Subdiv:	Not Reported
Lot:	Not Reported	Block num:	Not Reported
Filing:	Not Reported	Engineer:	Not Reported
Designee:	Not Reported	Usecodes:	Domestic
Driller:	Not Reported	Pumpinst:	Not Reported
Pidate:	Not Reported	Statute:	Not Reported
Statcode:	Not Reported		
Statdate:	Not Reported		
Npdate:	Not Reported	Wadate:	Not Reported
Trancode:	Record change. A portion of the file was modified		
Trandate:	11/07/1996 00:00:00		
Sadate:	07/09/1959 00:00:00	Sbudate:	Not Reported
Amdate:	Not Reported	Exdate:	Not Reported
Abrrdate:	Not Reported	Abcodate:	Not Reported



## GEOCHECK® - PHYSICAL SETTING SOURCE MAP FINDINGS

Abreq:	N	Acreft:	0
Tperf:	0000	Bperf:	0000
Caseno:	Not Reported	Yield:	16
Depth:	26		
Levels:	6		
Elev:	0		
Acreirr:	0		
Comments:	Not Reported		
Meter:	N	Wellxref:	Not Reported
Sb5cmp:	Not Reported	Sb5use:	Not Reported
Ident:	00000	Wcdate:	Not Reported
Pcdate:	Not Reported	Log exist:	N
Ctl:	Not Reported	Origin:	Not Reported
Qual:	N	User1:	RAB
Pyield:	0		
Pdepth:	0		
Pacraft:	0	Filler:	Not Reported
App type:	Not Reported		
Well type:	Exchange and Augmentation		
Valid well:	Y	Parcel:	0
Ex notice:	Not Reported	Wndate:	Not Reported
Utm x:	498902.7		
Utm y:	4492480.7		
Loc source:	Spotted from quarters	Site id:	CO10320445

**P67**  
**South**  
**1/2 - 1 Mile**  
**Lower**

**CO WELLS      CO10321475**

Full name:	KINCAID DOYLE		
Address:	PO BOX 757		
Address2:	Not Reported		
City:	FT COLLINS	State:	CO
Zip1:	80524	Zip2:	Not Reported
Phone:	Not Reported		
Receipt:	9039282		
Division:	1		
County:	LARIMER		
Permitno:	19525		
Permitsuf:	F	Permitrpl:	Not Reported
Actdate:	Not Reported		
Actcode:	Not Reported		
Water Dist:	ARIKAREE	Basin:	00
Mgmt Dist:	00	Prin Mer:	Sixth
Range num:	0680W	Township:	070N
Section num:	17	Seca:	Not Reported
Qtr160:	NE	Qtr40:	NE
Qtr10:	Not Reported	Coordsns:	0500N
Coordsew:	1000E	Aquifer1:	ALL UNNAMED AQUIFERS
Aquifer2:	Not Reported	Subdiv:	Not Reported
Lot:	Not Reported	Block num:	Not Reported
Filing:	Not Reported	Engineer:	Not Reported
Designee:	Not Reported	Usecodes:	Crop Irrigation
Driller:	Not Reported	Pumpinst:	Not Reported
Pidate:	Not Reported	Statute:	Not Reported
Statcode:	Not Reported		
Statdate:	Not Reported		
Npdate:	Not Reported	Wadate:	Not Reported
Trancode:	Not Reported		
Trandate:	Not Reported		

## GEOCHECK® - PHYSICAL SETTING SOURCE MAP FINDINGS

Sadate:	04/20/1954 00:00:00	Sbudate:	Not Reported
Amdate:	Not Reported	Exdate:	Not Reported
Abrrdate:	Not Reported	Abcodate:	Not Reported
Abreq:	N	Acرفت:	0
Tperf:	0000	Bperf:	0000
Caseno:	Not Reported	Yield:	8
Depth:	0		
Levels:	0		
Elev:	0		
Acreirr:	2		
Comments:	Not Reported		
Meter:	N	Wellxref:	Not Reported
Sb5cmp:	Not Reported	Sb5use:	Not Reported
Ident:	00000	Wcdate:	Not Reported
Pcdate:	Not Reported	Log exist:	N
Ctl:	Not Reported	Origin:	Not Reported
Qual:	N	User1:	Not Reported
Pyield:	0		
Pdepth:	0		
Pacرفت:	0	Filler:	Not Reported
App type:	Not Reported		
Well type:	N		
Valid well:	Y	Parcel:	0
Ex notice:	Not Reported	Wndate:	Not Reported
Utm x:	497998.8		
Utm y:	4492134.7		
Loc source:	Spotted from section lines	Site id:	CO10321475

**68  
ENE  
1/2 - 1 Mile  
Higher**

**CO WELLS      CO10321177**

Full name:	HARTSHORN HELEN M & DUANE F		
Address:	113 N SHERWOOD		
Address2:	Not Reported		
City:	FT COLLINS	State:	CO
Zip1:	80524	Zip2:	Not Reported
Phone:	Not Reported		
Receipt:	9038981		
Division:	1		
County:	LARIMER		
Permitno:	14396		
Permitsuf:	R	Permitrpl:	Not Reported
Actdate:	04/27/1960 00:00:00		
Actcode:	Well permit issued		
Water Dist:	ARIKAREE	Basin:	00
Mgmt Dist:	00	Prin Mer:	Sixth
Range num:	0680W	Township:	070N
Section num:	04	Seca:	Not Reported
Qtr160:	SE	Qtr40:	NW
Qtr10:	Not Reported	Coordsns:	0000
Coordsew:	0000	Aquifer1:	ALL UNNAMED AQUIFERS
Aquifer2:	Not Reported	Subdiv:	Not Reported
Lot:	Not Reported	Block num:	Not Reported

## GEOCHECK® - PHYSICAL SETTING SOURCE MAP FINDINGS

Filing:	Not Reported	Engineer:	Not Reported
Designee:	Not Reported	Usecodes:	Crop Irrigation
Driller:	LR	Pumpinst:	Not Reported
Pidate:	Not Reported	Statute:	Not Reported
Statcode:	Not Reported		
Statdate:	Not Reported		
Npdate:	04/27/1960 00:00:00	Wadate:	Not Reported
Trancode:	A portion of the file was updated with general review and update of records		
Trandate:	01/25/1999 00:00:00		
Sadate:	03/01/1952 00:00:00	Sbudate:	Not Reported
Amdate:	Not Reported	Exdate:	Not Reported
Abrrdate:	Not Reported	Abcodate:	Not Reported
Abreq:	N	Acreft:	0
Tperf:	0026	Bperf:	0046
Caseno:	Not Reported	Yield:	800
Depth:	46		
Levels:	14		
Elev:	0		
Acreirr:	0		
Comments:	Not Reported		
Meter:	N	Wellxref:	Not Reported
Sb5cmp:	Not Reported	Sb5use:	Not Reported
Ident:	00000	Wcdate:	Not Reported
Pcdate:	Not Reported	Log exist:	N
Ctl:	Not Reported	Origin:	Not Reported
Qual:	N	User1:	JAC
Pyield:	0		
Pdepth:	0		
Pacraft:	0	Filler:	Not Reported
App type:	Not Reported		
Well type:	N		
Valid well:	Y	Parcel:	0
Ex notice:	Not Reported	Wndate:	Not Reported
Utm x:	499308.3		
Utm y:	4494476.7		
Loc source:	Spotted from quarters	Site id:	CO10321177

**Q69**  
**North**  
**1/2 - 1 Mile**  
**Higher**

**CO WELLS      CO10321186**

Full name:	VIELE T ERNA & ALBERT		
Address:	1116 MAPLETON AV		
Address2:	Not Reported		
City:	BOULDER	State:	CO
Zip1:	80302	Zip2:	Not Reported
Phone:	Not Reported		
Receipt:	9038990		
Division:	1		
County:	LARIMER		
Permitno:	14494		
Permitsuf:	R	Permitrpl:	Not Reported
Actdate:	Not Reported		
Actcode:	Not Reported		
Water Dist:	ARIKAREE	Basin:	00

## GEOCHECK® - PHYSICAL SETTING SOURCE MAP FINDINGS

Mgmt Dist:	00	Prin Mer:	Sixth
Range num:	0680W	Township:	070N
Section num:	05	Seca:	Not Reported
Qtr160:	NE	Qtr40:	NE
Qtr10:	Not Reported	Coordsns:	0000
Coordsew:	0000	Aquifer1:	ALL UNNAMED AQUIFERS
Aquifer2:	Not Reported	Subdiv:	Not Reported
Lot:	Not Reported	Block num:	Not Reported
Filing:	Not Reported	Engineer:	Not Reported
Designee:	Not Reported	Usecodes:	Crop Irrigation
Driller:	Not Reported	Pumpinst:	Not Reported
Pidate:	Not Reported	Statute:	Not Reported
Statcode:	Not Reported		
Statdate:	Not Reported	Wadate:	Not Reported
Npdate:	Not Reported		
Trancode:	Not Reported		
Trandate:	Not Reported		
Sadate:	Not Reported	Sbudate:	Not Reported
Amdate:	Not Reported	Exdate:	Not Reported
Abrrdate:	Not Reported	Abcodate:	Not Reported
Abreq:	N	Acreft:	0
Tperf:	0000	Bperf:	0000
Caseno:	Not Reported	Yield:	300
Depth:	30		
Levels:	12		
Elev:	0		
Acreirr:	0		
Comments:	Not Reported		
Meter:	N	Wellxref:	Not Reported
Sb5cmp:	Not Reported	Sb5use:	Not Reported
Ident:	00000	Wcdate:	Not Reported
Pcdate:	Not Reported	Log exist:	N
Ctl:	Not Reported	Origin:	Not Reported
Qual:	N	User1:	Not Reported
Pyield:	0		
Pdepth:	0		
Pacref:	0	Filler:	Not Reported
App type:	Not Reported		
Well type:	N		
Valid well:	N	Parcel:	0
Ex notice:	Not Reported	Wndate:	Not Reported
Utm x:	498123.1		
Utm y:	4495285.2		
Loc source:	Spotted from quarters	Site id:	CO10321186

**Q70  
North  
1/2 - 1 Mile  
Higher**

**CO WELLS    CO10321184**

Full name:            VIELE T ERNA & ALBERT  
Address:              1116 MAPLETON AV  
Address2:            Not Reported

## GEOCHECK® - PHYSICAL SETTING SOURCE MAP FINDINGS

City:	BOULDER	State:	CO
Zip1:	80302	Zip2:	Not Reported
Phone:	Not Reported		
Receipt:	9038988		
Division:	1		
County:	LARIMER		
Permitno:	14491		
Permitsuf:	R	Permitrpl:	Not Reported
Actdate:	Not Reported		
Actcode:	Not Reported		
Water Dist:	ARIKAREE	Basin:	00
Mgmt Dist:	00	Prin Mer:	Sixth
Range num:	0680W	Township:	070N
Section num:	05	Seca:	Not Reported
Qtr160:	NE	Qtr40:	NE
Qtr10:	Not Reported	Coordsns:	0000
Coordsew:	0000	Aquifer1:	ALL UNNAMED AQUIFERS
Aquifer2:	Not Reported	Subdiv:	Not Reported
Lot:	Not Reported	Block num:	Not Reported
Filing:	Not Reported	Engineer:	Not Reported
Designee:	Not Reported	Usecodes:	Crop Irrigation
Driller:	Not Reported	Pumpinst:	Not Reported
Pidate:	Not Reported	Statute:	Not Reported
Statcode:	Not Reported		
Statdate:	Not Reported		
Npdate:	Not Reported	Wadate:	Not Reported
Trancode:	Not Reported		
Trandate:	Not Reported		
Sadate:	Not Reported	Sbudate:	Not Reported
Amdate:	Not Reported	Exdate:	Not Reported
Abrrdate:	Not Reported	Abcdate:	Not Reported
Abreq:	N	Acreft:	0
Tperf:	0000	Bperf:	0000
Caseno:	Not Reported	Yield:	900
Depth:	82		
Levels:	31		
Elev:	0		
Acreirr:	0		
Comments:	Not Reported		
Meter:	N	Wellxref:	Not Reported
Sb5cmp:	Not Reported	Sb5use:	Not Reported
Ident:	00000	Wcdate:	Not Reported
Pcdate:	Not Reported	Log exist:	N
Ctl:	Not Reported	Origin:	Not Reported
Qual:	N	User1:	Not Reported
Pyield:	0		
Pdepth:	0		
Pacref:	0	Filler:	Not Reported
App type:	Not Reported		
Well type:	N		
Valid well:	N	Parcel:	0
Ex notice:	Not Reported	Wndate:	Not Reported
Utm x:	498123.1		
Utm y:	4495285.2		
Loc source:	Spotted from quarters	Site id:	CO10321184

# GEOCHECK® - PHYSICAL SETTING SOURCE MAP FINDINGS

Map ID  
 Direction  
 Distance  
 Elevation

Database      EDR ID Number

**Q71**  
**North**  
**1/2 - 1 Mile**  
**Higher**

**CO WELLS      CO10320390**

Full name:	KELLER ED		
Address:	RR 4 BOX 35		
Address2:	Not Reported		
City:	FT COLLINS	State:	CO
Zip1:	80524	Zip2:	Not Reported
Phone:	Not Reported		
Receipt:	9038197		
Division:	1		
County:	LARIMER		
Permitno:	2972		
Permitsuf:	F	Permitrpl:	Not Reported
Actdate:	Not Reported		
Actcode:	Not Reported		
Water Dist:	ARIKAREE	Basin:	00
Mgmt Dist:	00	Prin Mer:	Sixth
Range num:	0680W	Township:	070N
Section num:	05	Seca:	Not Reported
Qtr160:	NE	Qtr40:	NE
Qtr10:	Not Reported	Coordsns:	0000
Coordsew:	0000	Aquifer1:	ALL UNNAMED AQUIFERS
Aquifer2:	Not Reported	Subdiv:	Not Reported
Lot:	Not Reported	Block num:	Not Reported
Filing:	Not Reported	Engineer:	Not Reported
Designee:	Not Reported	Usecodes:	Crop Irrigation
Driller:	Not Reported	Pumpinst:	Not Reported
Pidate:	Not Reported	Statute:	Not Reported
Statcode:	Not Reported		
Statdate:	Not Reported		
Npdate:	Not Reported	Wadate:	Not Reported
Trancode:	Not Reported		
Trandate:	Not Reported		
Sadate:	06/07/1961 00:00:00	Sbudate:	Not Reported
Amdate:	Not Reported	Exdate:	Not Reported
Abrrdate:	Not Reported	Abcodate:	Not Reported
Abreq:	N	Acreft:	0
Tperf:	0000	Bperf:	0000
Caseno:	Not Reported	Yield:	1000
Depth:	77		
Levels:	25		
Elev:	0		
Acreirr:	0		
Comments:	Not Reported		
Meter:	N	Wellxref:	Not Reported
Sb5cmp:	Not Reported	Sb5use:	Not Reported
Ident:	00000	Wcdate:	Not Reported
Pcdate:	Not Reported	Log exist:	N
Ctl:	Not Reported	Origin:	Not Reported
Qual:	N	User1:	Not Reported
Pyield:	0		
Pdepth:	0		
Pacref:	0	Filler:	Not Reported
App type:	Not Reported		
Well type:	N		

## GEOCHECK® - PHYSICAL SETTING SOURCE MAP FINDINGS

Valid well:	Y	Parcel:	0
Ex notice:	Not Reported	Wndate:	Not Reported
Utm x:	498123.1		
Utm y:	4495285.2		
Loc source:	Spotted from quarters	Site id:	CO10320390

**Q72  
North  
1/2 - 1 Mile  
Higher**

**CO WELLS    CO10321185**

Full name:	VIELE T ERNA & ALBERT		
Address:	1116 MAPLETON AV		
Address2:	Not Reported		
City:	BOULDER	State:	CO
Zip1:	80302	Zip2:	Not Reported
Phone:	Not Reported		
Receipt:	9038989		
Division:	1		
County:	LARIMER		
Permitno:	14492		
Permitsuf:	R	Permitrpl:	Not Reported
Actdate:	Not Reported		
Actcode:	Not Reported		
Water Dist:	ARIKAREE	Basin:	00
Mgmt Dist:	00	Prin Mer:	Sixth
Range num:	0680W	Township:	070N
Section num:	05	Seca:	Not Reported
Qtr160:	NE	Qtr40:	NE
Qtr10:	Not Reported	Coordsns:	0000
Coordsew:	0000	Aquifer1:	ALL UNNAMED AQUIFERS
Aquifer2:	Not Reported	Subdiv:	Not Reported
Lot:	Not Reported	Block num:	Not Reported
Filing:	Not Reported	Engineer:	Not Reported
Designee:	Not Reported	Usecodes:	Crop Irrigation
Driller:	Not Reported	Pumpinst:	Not Reported
Pidate:	Not Reported	Statute:	Not Reported
Statcode:	Not Reported		
Statdate:	Not Reported		
Npdate:	Not Reported	Wadate:	Not Reported
Trancode:	Not Reported		
Trandate:	Not Reported		
Sadate:	Not Reported	Sbudate:	Not Reported
Amdate:	Not Reported	Exdate:	Not Reported
Abrrdate:	Not Reported	Abcodate:	Not Reported
Abreq:	N	Acreft:	0
Tperf:	0000	Bperf:	0000
Caseno:	Not Reported	Yield:	300
Depth:	32		
Levels:	12		
Elev:	0		
Acreirr:	0		
Comments:	Not Reported		
Meter:	N	Wellxref:	Not Reported
Sb5cmp:	Not Reported	Sb5use:	Not Reported
Ident:	00000	Wcdate:	Not Reported

## GEOCHECK® - PHYSICAL SETTING SOURCE MAP FINDINGS

Pcdate:	Not Reported	Log exist:	N
Ctl:	Not Reported	Origin:	Not Reported
Qual:	N	User1:	Not Reported
Pyield:	0		
Pdepth:	0		
Pacref:	0	Filler:	Not Reported
App type:	Not Reported		
Well type:	N		
Valid well:	N	Parcel:	0
Ex notice:	Not Reported	Wndate:	Not Reported
Utm x:	498123.1		
Utm y:	4495285.2		
Loc source:	Spotted from quarters	Site id:	CO10321185

**O73  
SW  
1/2 - 1 Mile  
Lower**

**CO WELLS      CO10320561**

Full name:	NELSON DON O		
Address:	R 1 BX 592		
Address2:	Not Reported		
City:	FT COLLINS	State:	CO
Zip1:	80524	Zip2:	Not Reported
Phone:	Not Reported		
Receipt:	9038369		
Division:	1		
County:	LARIMER		
Permitno:	6104		
Permitsuf:	Not Reported	Permitrpl:	Not Reported
Actdate:	Not Reported		
Actcode:	Not Reported		
Water Dist:	ARIKAREE	Basin:	00
Mgmt Dist:	00	Prin Mer:	Sixth
Range num:	0680W	Township:	070N
Section num:	08	Seca:	Not Reported
Qtr160:	SW	Qtr40:	SW
Qtr10:	Not Reported	Coordsns:	0000
Coordsew:	0000	Aquifer1:	ALL UNNAMED AQUIFERS
Aquifer2:	Not Reported	Subdiv:	Not Reported
Lot:	Not Reported	Block num:	Not Reported
Filing:	Not Reported	Engineer:	Not Reported
Designee:	Not Reported	Usecodes:	Livestock
Driller:	Not Reported	Pumpinst:	Not Reported
Pidate:	Not Reported	Statute:	Not Reported
Statcode:	Not Reported		
Statdate:	Not Reported		
Npdate:	Not Reported	Wadate:	Not Reported
Trancode:	Not Reported		
Trandate:	Not Reported		
Sadate:	06/16/1960 00:00:00	Sbudate:	Not Reported
Amdate:	Not Reported	Exdate:	Not Reported
Abrrdate:	Not Reported	Abcodate:	Not Reported



## GEOCHECK® - PHYSICAL SETTING SOURCE MAP FINDINGS

Abreq:	N	Acreft:	0
Tperf:	0000	Bperf:	0000
Caseno:	Not Reported	Yield:	15
Depth:	44		
Levels:	10		
Elev:	0		
Acreirr:	0		
Comments:	Not Reported		
Meter:	N	Wellxref:	Not Reported
Sb5cmp:	Not Reported	Sb5use:	Not Reported
Ident:	00000	Wcdate:	Not Reported
Pcdate:	Not Reported	Log exist:	N
Ctl:	Not Reported	Origin:	Not Reported
Qual:	N	User1:	Not Reported
Pyield:	0		
Pdepth:	0		
Pacraft:	0	Filler:	Not Reported
App type:	Not Reported		
Well type:	Exchange and Augmentation		
Valid well:	Y	Parcel:	0
Ex notice:	Not Reported	Wndate:	Not Reported
Utm x:	496894.8		
Utm y:	4492484.7		
Loc source:	Spotted from quarters	Site id:	CO10320561

**O74**  
**SW**  
**1/2 - 1 Mile**  
**Lower**

**CO WELLS      CO10320707**

Full name:	NAUTA BERT		
Address:	Not Reported		
Address2:	Not Reported		
City:	FT COLLINS	State:	CO
Zip1:	80524	Zip2:	Not Reported
Phone:	Not Reported		
Receipt:	9038514		
Division:	1		
County:	LARIMER		
Permitno:	7883		
Permitsuf:	Not Reported	Permitrpl:	Not Reported
Actdate:	Not Reported		
Actcode:	Not Reported		
Water Dist:	ARIKAREE	Basin:	00
Mgmt Dist:	00	Prin Mer:	Sixth
Range num:	0680W	Township:	070N
Section num:	08	Seca:	Not Reported
Qtr160:	SW	Qtr40:	SW
Qtr10:	Not Reported	Coordsns:	0000
Coordsew:	0000	Aquifer1:	ALL UNNAMED AQUIFERS
Aquifer2:	Not Reported	Subdiv:	Not Reported
Lot:	Not Reported	Block num:	Not Reported
Filing:	Not Reported	Engineer:	Not Reported
Designee:	Not Reported	Usecodes:	Domestic
Driller:	Not Reported	Pumpinst:	Not Reported
Pidate:	Not Reported	Statute:	Not Reported
Statcode:	Not Reported		
Statdate:	Not Reported		
Npdate:	Not Reported	Wadate:	Not Reported
Trancode:	Not Reported		
Trandate:	Not Reported		

## GEOCHECK® - PHYSICAL SETTING SOURCE MAP FINDINGS

Sadate:	Not Reported	Sbudate:	Not Reported
Amdate:	Not Reported	Exdate:	Not Reported
Abrrdate:	Not Reported	Abcodate:	Not Reported
Abreq:	N	Acreft:	0
Tperf:	0000	Bperf:	0000
Caseno:	Not Reported	Yield:	36
Depth:	27		
Levels:	0		
Elev:	0		
Acreirr:	0		
Comments:	Not Reported		
Meter:	N	Wellxref:	Not Reported
Sb5cmp:	Not Reported	Sb5use:	Not Reported
Ident:	00000	Wcdate:	Not Reported
Pcdate:	Not Reported	Log exist:	N
Ctl:	Not Reported	Origin:	Not Reported
Qual:	N	User1:	Not Reported
Pyield:	0		
Pdepth:	0		
Pacref:	0	Filler:	Not Reported
App type:	Not Reported		
Well type:	Exchange and Augmentation		
Valid well:	Y	Parcel:	0
Ex notice:	Not Reported	Wndate:	Not Reported
Utm x:	496894.8		
Utm y:	4492484.7		
Loc source:	Spotted from quarters	Site id:	CO10320707

**O75  
SW  
1/2 - 1 Mile  
Lower**

**CO WELLS      CO10320706**

Full name:	NAUTA BERT		
Address:	Not Reported		
Address2:	Not Reported		
City:	FT COLLINS	State:	CO
Zip1:	80524	Zip2:	Not Reported
Phone:	Not Reported		
Receipt:	9038513		
Division:	1		
County:	LARIMER		
Permitno:	7881		
Permitsuf:	Not Reported	Permitrpl:	Not Reported
Actdate:	Not Reported		
Actcode:	Not Reported		
Water Dist:	ARIKAREE	Basin:	00
Mgmt Dist:	00	Prin Mer:	Sixth
Range num:	0680W	Township:	070N
Section num:	08	Seca:	Not Reported
Qtr160:	SW	Qtr40:	SW
Qtr10:	Not Reported	Coordsns:	0000
Coordsew:	0000	Aquifer1:	ALL UNNAMED AQUIFERS
Aquifer2:	Not Reported	Subdiv:	Not Reported
Lot:	Not Reported	Block num:	Not Reported

## GEOCHECK® - PHYSICAL SETTING SOURCE MAP FINDINGS

Filing:	Not Reported	Engineer:	Not Reported
Designee:	Not Reported	Usecodes:	Domestic
Driller:	Not Reported	Pumpinst:	Not Reported
Pidate:	Not Reported	Statute:	Not Reported
Statcode:	Not Reported		
Statdate:	Not Reported		
Npdate:	Not Reported	Wadate:	Not Reported
Trancode:	Not Reported		
Trandate:	Not Reported		
Sadate:	Not Reported	Sbudate:	Not Reported
Amdate:	Not Reported	Exdate:	Not Reported
Abrrdate:	Not Reported	Abcodate:	Not Reported
Abreq:	N	Acreft:	0
Tperf:	0000	Bperf:	0000
Caseno:	Not Reported	Yield:	36
Depth:	23		
Levels:	0		
Elev:	0		
Acreirr:	0		
Comments:	Not Reported		
Meter:	N	Wellxref:	Not Reported
Sb5cmp:	Not Reported	Sb5use:	Not Reported
Ident:	00000	Wcdate:	Not Reported
Pcdate:	Not Reported	Log exist:	N
Ctl:	Not Reported	Origin:	Not Reported
Qual:	N	User1:	Not Reported
Pyield:	0		
Pdepth:	0		
Pacraft:	0	Filler:	Not Reported
App type:	Not Reported		
Well type:	Exchange and Augmentation		
Valid well:	Y	Parcel:	0
Ex notice:	Not Reported	Wndate:	Not Reported
Utm x:	496894.8		
Utm y:	4492484.7		
Loc source:	Spotted from quarters	Site id:	CO10320706

**O76**  
**SW**  
**1/2 - 1 Mile**  
**Lower**

**CO WELLS      CO10321903**

Full name:	COMMUNITY AIR PARK ACC		
Address:	PO BOX 176		
Address2:	Not Reported		
City:	FT COLLINS	State:	CO
Zip1:	80524	Zip2:	Not Reported
Phone:	Not Reported		
Receipt:	9039713		
Division:	1		
County:	LARIMER		
Permitno:	29252		
Permitsuf:	Not Reported	Permitrpl:	Not Reported
Actdate:	Not Reported		
Actcode:	Not Reported		
Water Dist:	ARIKAREE	Basin:	00

## GEOCHECK® - PHYSICAL SETTING SOURCE MAP FINDINGS

Mgmt Dist:	00	Prin Mer:	Sixth
Range num:	0680W	Township:	070N
Section num:	08	Seca:	Not Reported
Qtr160:	SW	Qtr40:	SW
Qtr10:	Not Reported	Coordsns:	0000
Coordsew:	0000	Aquifer1:	ALL UNNAMED AQUIFERS
Aquifer2:	Not Reported	Subdiv:	Not Reported
Lot:	Not Reported	Block num:	Not Reported
Filing:	Not Reported	Engineer:	Not Reported
Designee:	Not Reported	Usecodes:	Domestic
Driller:	Not Reported	Pumpinst:	Not Reported
Pidate:	Not Reported	Statute:	Not Reported
Statcode:	Not Reported		
Statdate:	Not Reported		
Npdate:	Not Reported	Wadate:	Not Reported
Trancode:	Not Reported		
Trandate:	Not Reported		
Sadate:	11/03/1966 00:00:00	Sbudate:	Not Reported
Amdate:	Not Reported	Exdate:	Not Reported
Abrrdate:	Not Reported	Abcodate:	Not Reported
Abreq:	N	Acreft:	0
Tperf:	0000	Bperf:	0000
Caseno:	Not Reported	Yield:	10
Depth:	14		
Levels:	4		
Elev:	0		
Acreirr:	0		
Comments:	Not Reported		
Meter:	N	Wellxref:	Not Reported
Sb5cmp:	Not Reported	Sb5use:	Not Reported
Ident:	00000	Wcdate:	Not Reported
Pcdate:	Not Reported	Log exist:	N
Ctl:	Not Reported	Origin:	Not Reported
Qual:	N	User1:	Not Reported
Pyield:	0		
Pdepth:	0		
Pacref:	0	Filler:	Not Reported
App type:	Not Reported		
Well type:	Exchange and Augmentation		
Valid well:	Y	Parcel:	0
Ex notice:	Not Reported	Wndate:	Not Reported
Utm x:	496894.8		
Utm y:	4492484.7		
Loc source:	Spotted from quarters	Site id:	CO10321903

**P77**  
**South**  
**1/2 - 1 Mile**  
**Lower**

**CO WELLS    CO10324317**

Full name:            SIGWARD EDWARD A  
Address:              2841 SUMMIT CT  
Address2:             Not Reported

## GEOCHECK® - PHYSICAL SETTING SOURCE MAP FINDINGS

City:	FT COLLINS	State:	CO
Zip1:	80524	Zip2:	Not Reported
Phone:	Not Reported		
Receipt:	9042242		
Division:	1		
County:	LARIMER		
Permitno:	123366		
Permitsuf:	Not Reported	Permitrpl:	Not Reported
Actdate:	11/12/1981 00:00:00		
Actcode:	Well permit issued		
Water Dist:	ARIKAREE	Basin:	00
Mgmt Dist:	00	Prin Mer:	Sixth
Range num:	0680W	Township:	070N
Section num:	17	Seca:	Not Reported
Qtr160:	NE	Qtr40:	NE
Qtr10:	Not Reported	Coordsns:	0600N
Coordsew:	1250E	Aquifer1:	ALL UNNAMED AQUIFERS
Aquifer2:	Not Reported	Subdiv:	PLEASANT ACRES
Lot:	13	Block num:	Not Reported
Filing:	Not Reported	Engineer:	Not Reported
Designee:	Not Reported	Usecodes:	Domestic
Driller:	LR	Pumpinst:	Not Reported
Pidate:	Not Reported	Statute:	Not Reported
Statcode:	Not Reported		
Statdate:	Not Reported		
Npdate:	11/19/1981 00:00:00	Wadate:	Not Reported
Trancode:	Record change. A portion of the file was modified		
Trandate:	06/15/1993 00:00:00		
Sadate:	05/01/1965 00:00:00	Sbudate:	Not Reported
Amdate:	Not Reported	Exdate:	Not Reported
Abrrdate:	05/13/1982 00:00:00	Abcdate:	02/26/1982 00:00:00
Abreq:	N	Acreft:	0
Tperf:	0000	Bperf:	0000
Caseno:	Not Reported	Yield:	20
Depth:	12		
Levels:	0		
Elev:	0		
Acreirr:	0		
Comments:	Not Reported		
Meter:	N	Wellxref:	123366 A
Sb5cmp:	Not Reported	Sb5use:	Not Reported
Ident:	00000	Wcdate:	Not Reported
Pcdate:	Not Reported	Log exist:	N
Ctl:	Not Reported	Origin:	Not Reported
Qual:	N	User1:	LMD
Pyield:	0		
Pdepth:	0		
Pacref:	0	Filler:	Not Reported
App type:	Not Reported		
Well type:	Exchange and Augmentation		
Valid well:	Y	Parcel:	0
Ex notice:	Not Reported	Wndate:	Not Reported
Utm x:	497922.1		
Utm y:	4492103.7		
Loc source:	Spotted from section lines	Site id:	CO10324317

# GEOCHECK® - PHYSICAL SETTING SOURCE MAP FINDINGS

Map ID  
 Direction  
 Distance  
 Elevation

Database      EDR ID Number

**P78**  
**South**  
**1/2 - 1 Mile**  
**Lower**

**CO WELLS      CO10005055**

Full name:	STOKLEY PAULA J & CLAYTON E		
Address:	2841 SUMMIT COURT		
Address2:	Not Reported		
City:	FT COLLINS	State:	CO
Zip1:	80524	Zip2:	3601
Phone:	3034937055		
Receipt:	0007326A		
Division:	1		
County:	LARIMER		
Permitno:	123366		
Permitsuf:	Not Reported	Permitrpl:	A
Actdate:	01/05/1982 00:00:00		
Actcode:	Well permit issued		
Water Dist:	ARIKAREE	Basin:	00
Mgmt Dist:	00	Prin Mer:	Sixth
Range num:	0680W	Township:	070N
Section num:	17	Seca:	Not Reported
Qtr160:	NE	Qtr40:	NE
Qtr10:	Not Reported	Coordsns:	0600N
Coordsew:	1211E	Aquifer1:	ALL UNNAMED AQUIFERS
Aquifer2:	Not Reported	Subdiv:	PLEASANT ACRES
Lot:	13	Block num:	Not Reported
Filing:	Not Reported	Engineer:	Not Reported
Designee:	Not Reported	Usecodes:	Domestic
Driller:	SELF	Pumpinst:	SELF
Pidate:	02/14/1984 00:00:00	Statute:	Not Reported
Statcode:	Record change. A portion of the file was modified		
Statdate:	06/10/1993 00:00:00		
Npdate:	02/26/1982 00:00:00	Wadate:	02/14/1984 00:00:00
Trancode:	Record change. A portion of the file was modified		
Trandate:	06/15/1993 00:00:00		
Sadate:	Not Reported	Sbudate:	Not Reported
Amdate:	Not Reported	Exdate:	02/26/1984 00:00:00
Abrrdate:	Not Reported	Abcodate:	Not Reported
Abreq:	Y	Acreft:	0
Tperf:	0003	Bperf:	0012
Caseno:	Not Reported	Yield:	12
Depth:	12		
Levels:	5		
Elev:	0		
Acreirr:	0		
Comments:	Not Reported		
Meter:	N	Wellxref:	123366
Sb5cmp:	Not Reported	Sb5use:	Not Reported
Ident:	00000	Wcdate:	02/12/1984 00:00:00
Pcdate:	04/01/1983 00:00:00	Log exist:	N
Ctl:	Not Reported	Origin:	Not Reported
Qual:	N	User1:	LMD
Pyield:	20		
Pdepth:	12		
Pacref:	1	Filler:	Not Reported
App type:	Not Reported		
Well type:	Exchange and Augmentation		

## GEOCHECK® - PHYSICAL SETTING SOURCE MAP FINDINGS

Valid well:	Y	Parcel:	0
Ex notice:	Not Reported	Wndate:	Not Reported
Utm x:	497934		
Utm y:	4492103.7		
Loc source:	Spotted from section lines	Site id:	CO10005055

# GEOCHECK® - PHYSICAL SETTING SOURCE MAP FINDINGS RADON

## AREA RADON INFORMATION

State Database: CO Radon

### Radon Test Results

Zip	Total Sites	Avg	% sites<=4 pCi/L	% sites>4<10 pCi/L	% sites>=10<20 pCi/L	% sites>20 pCi/L
80524	12	5.18	58.33	25.00	8.33	8.33

Federal EPA Radon Zone for LARIMER County: 1

- Note: Zone 1 indoor average level > 4 pCi/L.
- : Zone 2 indoor average level >= 2 pCi/L and <= 4 pCi/L.
- : Zone 3 indoor average level < 2 pCi/L.

Federal Area Radon Information for Zip Code: 80524

Number of sites tested: 7

Area	Average Activity	% <4 pCi/L	% 4-20 pCi/L	% >20 pCi/L
Living Area - 1st Floor	2.500 pCi/L	67%	33%	0%
Living Area - 2nd Floor	Not Reported	Not Reported	Not Reported	Not Reported
Basement	7.814 pCi/L	43%	43%	14%



# PHYSICAL SETTING SOURCE RECORDS SEARCHED

## TOPOGRAPHIC INFORMATION

### **USGS 7.5' Digital Elevation Model (DEM)**

Source: United States Geologic Survey

EDR acquired the USGS 7.5' Digital Elevation Model in 2002 and updated it in 2006. The 7.5 minute DEM corresponds to the USGS 1:24,000- and 1:25,000-scale topographic quadrangle maps. The DEM provides elevation data with consistent elevation units and projection.

## HYDROLOGIC INFORMATION

**Flood Zone Data:** This data, available in select counties across the country, was obtained by EDR in 1999 from the Federal Emergency Management Agency (FEMA). Data depicts 100-year and 500-year flood zones as defined by FEMA.

**NWI:** National Wetlands Inventory. This data, available in select counties across the country, was obtained by EDR in 2002 and 2005 from the U.S. Fish and Wildlife Service.

### **State Wetlands Data: Riparian Vegetation Data**

Source: Division of Wildlife

Telephone: 970-416-3360

## HYDROGEOLOGIC INFORMATION

### **AQUIFLOW<sup>R</sup> Information System**

Source: EDR proprietary database of groundwater flow information

EDR has developed the AQUIFLOW Information System (AIS) to provide data on the general direction of groundwater flow at specific points. EDR has reviewed reports submitted to regulatory authorities at select sites and has extracted the date of the report, hydrogeologically determined groundwater flow direction and depth to water table information.

## GEOLOGIC INFORMATION

### **Geologic Age and Rock Stratigraphic Unit**

Source: P.G. Schruben, R.E. Arndt and W.J. Bawiec, Geology of the Conterminous U.S. at 1:2,500,000 Scale - A digital representation of the 1974 P.B. King and H.M. Beikman Map, USGS Digital Data Series DDS - 11 (1994).

### **STATSGO: State Soil Geographic Database**

Source: Department of Agriculture, Natural Resources Conservation Services

The U.S. Department of Agriculture's (USDA) Natural Resources Conservation Service (NRCS) leads the national Conservation Soil Survey (NCSS) and is responsible for collecting, storing, maintaining and distributing soil survey information for privately owned lands in the United States. A soil map in a soil survey is a representation of soil patterns in a landscape. Soil maps for STATSGO are compiled by generalizing more detailed (SSURGO) soil survey maps.

### **SSURGO: Soil Survey Geographic Database**

Source: Department of Agriculture, Natural Resources Conservation Services (NRCS)

Telephone: 800-672-5559

SSURGO is the most detailed level of mapping done by the Natural Resources Conservation Services, mapping scales generally range from 1:12,000 to 1:63,360. Field mapping methods using national standards are used to construct the soil maps in the Soil Survey Geographic (SSURGO) database. SSURGO digitizing duplicates the original soil survey maps. This level of mapping is designed for use by landowners, townships and county natural resource planning and management.

# PHYSICAL SETTING SOURCE RECORDS SEARCHED

## LOCAL / REGIONAL WATER AGENCY RECORDS

### FEDERAL WATER WELLS

#### **PWS:** Public Water Systems

Source: EPA/Office of Drinking Water

Telephone: 202-564-3750

Public Water System data from the Federal Reporting Data System. A PWS is any water system which provides water to at least 25 people for at least 60 days annually. PWSs provide water from wells, rivers and other sources.

#### **PWS ENF:** Public Water Systems Violation and Enforcement Data

Source: EPA/Office of Drinking Water

Telephone: 202-564-3750

Violation and Enforcement data for Public Water Systems from the Safe Drinking Water Information System (SDWIS) after August 1995. Prior to August 1995, the data came from the Federal Reporting Data System (FRDS).

#### **USGS Water Wells:** USGS National Water Inventory System (NWIS)

This database contains descriptive information on sites where the USGS collects or has collected data on surface water and/or groundwater. The groundwater data includes information on wells, springs, and other sources of groundwater.

### STATE RECORDS

#### **Colorado GIS Well Database**

Source: Office of State Engineer, Division of Water Resources

Telephone: 303-866-3581

The GIS Well database includes all wells that the Division of Water Resources permits.

## OTHER STATE DATABASE INFORMATION

#### **Oil and Gas Well Locations**

Source: Department of Natural Resources

Telephone: 303-894-2100

### RADON

#### **State Database: CO Radon**

Source: Department of Public Health & Environment

Telephone: 303-692-3090

Radon Study in Colorado

#### **Area Radon Information**

Source: USGS

Telephone: 703-356-4020

The National Radon Database has been developed by the U.S. Environmental Protection Agency (USEPA) and is a compilation of the EPA/State Residential Radon Survey and the National Residential Radon Survey. The study covers the years 1986 - 1992. Where necessary data has been supplemented by information collected at private sources such as universities and research institutions.

#### **EPA Radon Zones**

Source: EPA

Telephone: 703-356-4020

Sections 307 & 309 of IRAA directed EPA to list and identify areas of U.S. with the potential for elevated indoor radon levels.

### OTHER

#### **Airport Landing Facilities:** Private and public use landing facilities

Source: Federal Aviation Administration, 800-457-6656

#### **Epicenters:** World earthquake epicenters, Richter 5 or greater

Source: Department of Commerce, National Oceanic and Atmospheric Administration

# PHYSICAL SETTING SOURCE RECORDS SEARCHED

## STREET AND ADDRESS INFORMATION

© 2007 Tele Atlas North America, Inc. All rights reserved. This material is proprietary and the subject of copyright protection and other intellectual property rights owned by or licensed to Tele Atlas North America, Inc. The use of this material is subject to the terms of a license agreement. You will be held liable for any unauthorized copying or disclosure of this material.