



EDR® Environmental
Data Resources Inc

The EDR Radius Map with GeoCheck®

**Commuter Bus Station
Commuter Bus Station
Ft Lupton, CO 80621**

Inquiry Number: 01855678.14r

February 12, 2007

The Standard in Environmental Risk Management Information

440 Wheelers Farms Road
Milford, Connecticut 06461

Nationwide Customer Service

Telephone: 1-800-352-0050
Fax: 1-800-231-6802
Internet: www.edrnet.com

TABLE OF CONTENTS

<u>SECTION</u>	<u>PAGE</u>
Executive Summary	ES1
Overview Map	2
Detail Map	3
Map Findings Summary	4
Map Findings	6
Orphan Summary	19
Government Records Searched/Data Currency Tracking	GR-1
 <u>GEOCHECK ADDENDUM</u>	
Physical Setting Source Addendum	A-1
Physical Setting Source Summary	A-2
Physical Setting Source Map	A-11
Physical Setting Source Map Findings	A-12
Physical Setting Source Records Searched	A-233

Thank you for your business.
Please contact EDR at 1-800-352-0050
with any questions or comments.

Disclaimer - Copyright and Trademark Notice

This Report contains certain information obtained from a variety of public and other sources reasonably available to Environmental Data Resources, Inc. It cannot be concluded from this Report that coverage information for the target and surrounding properties does not exist from other sources. **NO WARRANTY EXPRESSED OR IMPLIED, IS MADE WHATSOEVER IN CONNECTION WITH THIS REPORT. ENVIRONMENTAL DATA RESOURCES, INC. SPECIFICALLY DISCLAIMS THE MAKING OF ANY SUCH WARRANTIES, INCLUDING WITHOUT LIMITATION, MERCHANTABILITY OR FITNESS FOR A PARTICULAR USE OR PURPOSE. ALL RISK IS ASSUMED BY THE USER. IN NO EVENT SHALL ENVIRONMENTAL DATA RESOURCES, INC. BE LIABLE TO ANYONE, WHETHER ARISING OUT OF ERRORS OR OMISSIONS, NEGLIGENCE, ACCIDENT OR ANY OTHER CAUSE, FOR ANY LOSS OF DAMAGE, INCLUDING, WITHOUT LIMITATION, SPECIAL, INCIDENTAL, CONSEQUENTIAL, OR EXEMPLARY DAMAGES. ANY LIABILITY ON THE PART OF ENVIRONMENTAL DATA RESOURCES, INC. IS STRICTLY LIMITED TO A REFUND OF THE AMOUNT PAID FOR THIS REPORT.** Purchaser accepts this Report "AS IS". Any analyses, estimates, ratings, environmental risk levels or risk codes provided in this Report are provided for illustrative purposes only, and are not intended to provide, nor should they be interpreted as providing any facts regarding, or prediction or forecast of, any environmental risk for any property. Only a Phase I Environmental Site Assessment performed by an environmental professional can provide information regarding the environmental risk for any property. Additionally, the information provided in this Report is not to be construed as legal advice.

Copyright 2007 by Environmental Data Resources, Inc. All rights reserved. Reproduction in any media or format, in whole or in part, of any report or map of Environmental Data Resources, Inc., or its affiliates, is prohibited without prior written permission.

EDR and its logos (including Sanborn and Sanborn Map) are trademarks of Environmental Data Resources, Inc. or its affiliates. All other trademarks used herein are the property of their respective owners.

EXECUTIVE SUMMARY

A search of available environmental records was conducted by Environmental Data Resources, Inc (EDR). The report was designed to assist parties seeking to meet the search requirements of EPA's Standards and Practices for All Appropriate Inquiries (40 CFR Part 312), the ASTM Standard Practice for Environmental Site Assessments (E 1527-05) or custom requirements developed for the evaluation of environmental risk associated with a parcel of real estate.

TARGET PROPERTY INFORMATION

ADDRESS

COMMUTER BUS STATION
FT LUPTON, CO 80621

COORDINATES

Latitude (North): 40.093000 - 40° 5' 34.8"
Longitude (West): 104.812200 - 104° 48' 43.9"
Universal Transverse Mercator: Zone 13
UTM X (Meters): 516009.2
UTM Y (Meters): 4437886.0
Elevation: 4903 ft. above sea level

USGS TOPOGRAPHIC MAP ASSOCIATED WITH TARGET PROPERTY

Target Property Map: 40104-A7 FORT LUPTON, CO
Most Recent Revision: 1994

TARGET PROPERTY SEARCH RESULTS

The target property was not listed in any of the databases searched by EDR.

DATABASES WITH NO MAPPED SITES

No mapped sites were found in EDR's search of available ("reasonably ascertainable ") government records either on the target property or within the search radius around the target property for the following databases:

FEDERAL RECORDS

NPL..... National Priority List
Proposed NPL..... Proposed National Priority List Sites
Delisted NPL..... National Priority List Deletions
NPL RECOVERY..... Federal Superfund Liens
CERCLIS..... Comprehensive Environmental Response, Compensation, and Liability Information System
CERC-NFRAP..... CERCLIS No Further Remedial Action Planned
CORRACTS..... Corrective Action Report
RCRA-TSDF..... Resource Conservation and Recovery Act Information
RCRA-LQG..... Resource Conservation and Recovery Act Information

EXECUTIVE SUMMARY

ERNS	Emergency Response Notification System
HMIRS	Hazardous Materials Information Reporting System
US ENG CONTROLS	Engineering Controls Sites List
US INST CONTROL	Sites with Institutional Controls
DOD	Department of Defense Sites
FUDS	Formerly Used Defense Sites
US BROWNFIELDS	A Listing of Brownfields Sites
CONSENT	Superfund (CERCLA) Consent Decrees
ROD	Records Of Decision
UMTRA	Uranium Mill Tailings Sites
ODI	Open Dump Inventory
TRIS	Toxic Chemical Release Inventory System
TSCA	Toxic Substances Control Act
FTTS	FIFRA/ TSCA Tracking System - FIFRA (Federal Insecticide, Fungicide, & Rodenticide Act)/TSCA (Toxic Substances Control Act)
SSTS	Section 7 Tracking Systems
ICIS	Integrated Compliance Information System
LUCIS	Land Use Control Information System
RADINFO	Radiation Information Database
US CDL	Clandestine Drug Labs
PADS	PCB Activity Database System
MLTS	Material Licensing Tracking System
MINES	Mines Master Index File
FINDS	Facility Index System/Facility Registry System
RAATS	RCRA Administrative Action Tracking System

STATE AND LOCAL RECORDS

SHWS	This state does not maintain a SHWS list. See the Federal CERCLIS list and Federal NPL list.
METHANE SITE	Methane Site Investigations - Jefferson County 1980
SWF/LF	Solid Waste Sites & Facilities
Methane Investigation	Methane Gas & Swamp Findings
HISTORICAL LANDFILL	Historical Landfill List
CO TRUST	Lust Trust Sites
CO ERNS	Spills Database
AUL	Environmental Real Covenants List
VCP	Voluntary Cleanup & Redevelopment Act Application Tracking Report
DRYCLEANERS	Drycleaner Facilities
CDL	Meth Lab Locations
NPDES	Permitted Facility Listing
AIRS	Permitted Facility & Emissions Listing
UMTRA	Uranium Mill Tailings Sites
ASBESTOS	Asbestos Abatement & Demolition Projects

TRIBAL RECORDS

INDIAN RESERV	Indian Reservations
INDIAN LUST	Leaking Underground Storage Tanks on Indian Land
INDIAN UST	Underground Storage Tanks on Indian Land

EDR PROPRIETARY RECORDS

Manufactured Gas Plants	EDR Proprietary Manufactured Gas Plants
--------------------------------	---

SURROUNDING SITES: SEARCH RESULTS

Surrounding sites were identified in the following databases.

EXECUTIVE SUMMARY

Elevations have been determined from the USGS Digital Elevation Model and should be evaluated on a relative (not an absolute) basis. Relative elevation information between sites of close proximity should be field verified. Sites with an elevation equal to or higher than the target property have been differentiated below from sites with an elevation lower than the target property.

Page numbers and map identification numbers refer to the EDR Radius Map report where detailed data on individual sites can be reviewed.

Sites listed in ***bold italics*** are in multiple databases.

Unmappable (orphan) sites are not considered in the foregoing analysis.

FEDERAL RECORDS

RCRAInfo: RCRAInfo is EPA's comprehensive information system, providing access to data supporting the Resource Conservation and Recovery Act (RCRA) of 1976 and the Hazardous and Solid Waste Amendments (HSWA) of 1984. RCRAInfo replaces the data recording and reporting abilities of the Resource Conservation and Recovery Information System(RCRIS). The database includes selective information on sites which generate, transport, store, treat and/or dispose of hazardous waste as defined by the Resource Conservation and Recovery Act (RCRA). Conditionally exempt small quantity generators (CESQGs) generate less than 100 kg of hazardous waste, or less than 1 kg of acutely hazardous waste per month. Small quantity generators (SQGs) generate between 100 kg and 1,000 kg of hazardous waste per month Large quantity generators generate over 1,000 kilograms (kg) of hazardous waste, or over 1 kg of acutely hazardous waste per month. Transporters are individuals or entities that move hazardous waste from the generator offsite to a facility that can recycle, treat, store, or dispose of the waste. TSDFs treat, store, or dispose of the waste.

A review of the RCRA-SQG list, as provided by EDR, and dated 06/13/2006 has revealed that there are 7 RCRA-SQG sites within approximately 0.25 miles of the target property.

<u>Equal/Higher Elevation</u>	<u>Address</u>	<u>Dist / Dir</u>	<u>Map ID</u>	<u>Page</u>
<i>PRECISION OILFIELD TOOLS INC</i>	<i>1235 FACTORY CIR SUITE</i>	<i>1/8 - 1/4 WSW</i>	<i>C12</i>	<i>13</i>
<i>DOWNHOLE WILSON</i>	<i>1245 FACTORY CIRCLE</i>	<i>1/8 - 1/4 WSW</i>	<i>C13</i>	<i>14</i>
<i>SMITH WELDING AND CONSTRUCTION</i>	<i>1247 FACTORY CIRCLE</i>	<i>1/8 - 1/4 WSW</i>	<i>C14</i>	<i>14</i>
<u>Lower Elevation</u>	<u>Address</u>	<u>Dist / Dir</u>	<u>Map ID</u>	<u>Page</u>
<i>KEY ROCKY MOUNTAIN INC.</i>	<i>1313 DENVER AVE</i>	<i>0 - 1/8 E</i>	<i>2</i>	<i>6</i>
<i>FLINT ENGINEERING & CONSTRUCTI</i>	<i>1391 DENVER AVE.</i>	<i>1/8 - 1/4 NE</i>	<i>A4</i>	<i>7</i>
<i>JAMES INC</i>	<i>1391 DENVER AVE TANK 81</i>	<i>1/8 - 1/4 NE</i>	<i>A5</i>	<i>8</i>
<i>FORT LUPTON PUBLIC WORKS</i>	<i>800 12TH ST</i>	<i>1/8 - 1/4 SSE</i>	<i>B8</i>	<i>11</i>

STATE AND LOCAL RECORDS

LUST: The Leaking Underground Storage Tank Incident Reports contain an inventory of reported leaking underground storage tank incidents. The data come from the Department of Health's Leaking Underground Storage Tank List.

A review of the LUST list, as provided by EDR, and dated 01/03/2007 has revealed that there are 4 LUST sites within approximately 0.5 miles of the target property.

<u>Equal/Higher Elevation</u>	<u>Address</u>	<u>Dist / Dir</u>	<u>Map ID</u>	<u>Page</u>
<i>NEBS ELECTRIC</i> Status: Closed	<i>1051 DENVER AVE</i>	<i>1/4 - 1/2 SSE</i>	<i>D16</i>	<i>15</i>
<i>Z & Z SERVICE CO</i> Status: Open	<i>1042 N DENVER AVE</i>	<i>1/4 - 1/2 SSE</i>	<i>D17</i>	<i>16</i>

EXECUTIVE SUMMARY

<u>Equal/Higher Elevation</u>	<u>Address</u>	<u>Dist / Dir</u>	<u>Map ID</u>	<u>Page</u>
GRAY OIL CO Status: Closed Status: Closed	804 DENVER AVE	1/4 - 1/2 SSE	19	16

<u>Lower Elevation</u>	<u>Address</u>	<u>Dist / Dir</u>	<u>Map ID</u>	<u>Page</u>
ALS HOT OIL SERVICE INC Status: Closed	1352 FACTORY DR	1/4 - 1/2 NNW	18	16

UST: The Underground Storage Tank database contains registered USTs. USTs are regulated under Subtitle I of the Resource Conservation and Recovery Act (RCRA). The source is the State Oil Inspector's Office's Tank List.

A review of the UST list, as provided by EDR, and dated 01/03/2007 has revealed that there are 6 UST sites within approximately 0.25 miles of the target property.

<u>Lower Elevation</u>	<u>Address</u>	<u>Dist / Dir</u>	<u>Map ID</u>	<u>Page</u>
FORT LUPTON FACILITY	1313 N DENVER	0 - 1/8 N	1	6
FLINT ENGINEERING & CONSTRUCTI	1391 DENVER AVE	1/8 - 1/4 NE	A3	7
HIGHWAY 85 SERVICE	641 14TH ST	1/8 - 1/4 NE	A6	8
FORT LUPTON CITY SHOPS	800 12TH ST	1/8 - 1/4 SSE	B7	10
CDOT FORT LUPTON	350 WELD CR 14 1/2	1/8 - 1/4 WNW	11	12
CSP FORT LUPTON #49311	12700 WELD CR 14.5	1/8 - 1/4 WNW	15	15

AST: The Aboveground Storage Tank database contains registered ASTs. The source is the State Oil Inspector's Office's Tank List.

A review of the AST list, as provided by EDR, and dated 01/03/2007 has revealed that there are 2 AST sites within approximately 0.25 miles of the target property.

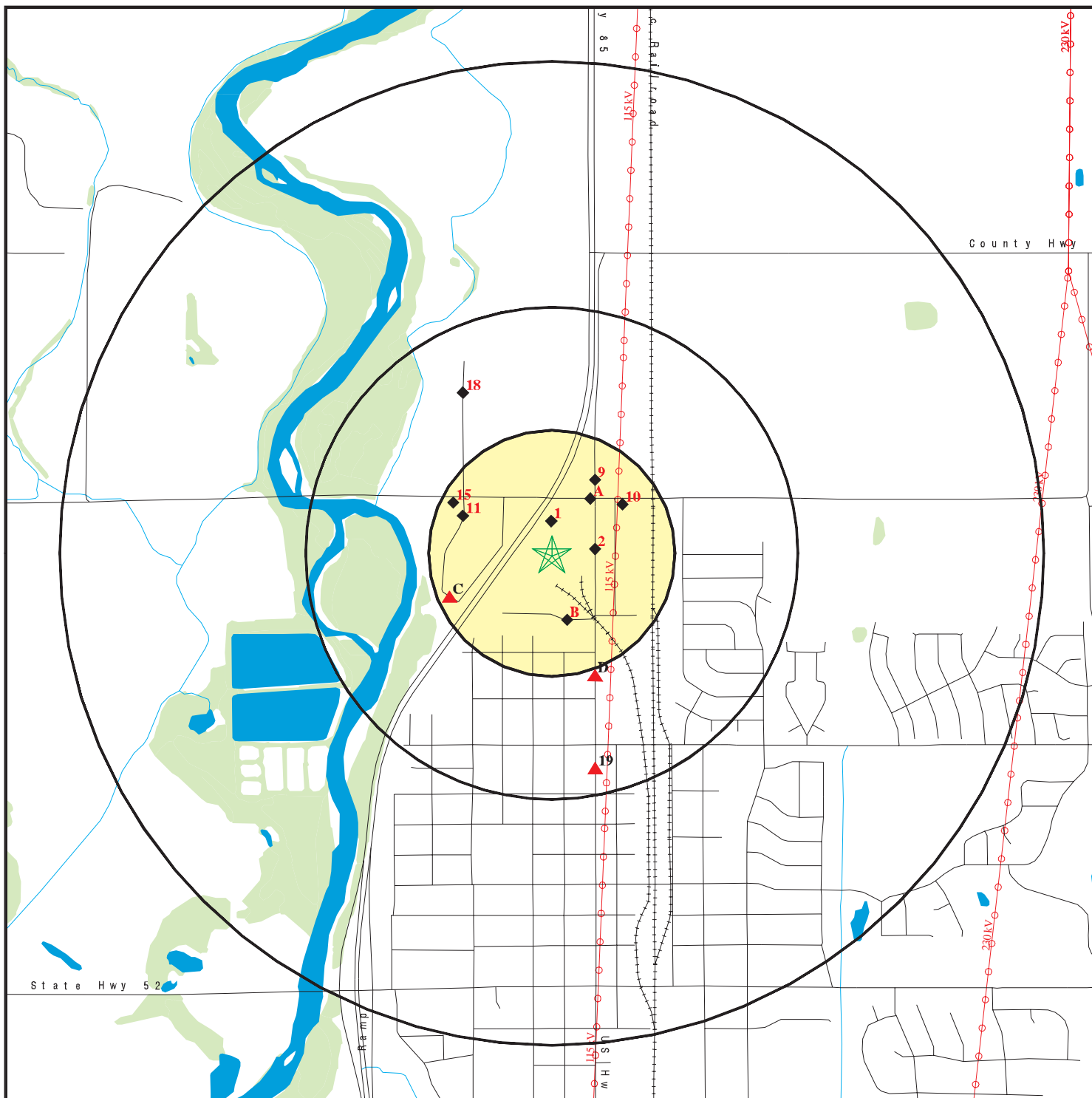
<u>Lower Elevation</u>	<u>Address</u>	<u>Dist / Dir</u>	<u>Map ID</u>	<u>Page</u>
JOHN L BEAUPREZ ENTERPRISES IN	1552 DENVER AVE	1/8 - 1/4 NNE	9	11
FORT LUPTON FIRE DEPT	14TH ST E OF HWY 85	1/8 - 1/4 NE	10	12

EXECUTIVE SUMMARY

Due to poor or inadequate address information, the following sites were not mapped:

<u>Site Name</u>	<u>Database(s)</u>
WELD COUNTY DSPL	CERCLIS, RCRA-SQG, FINDS
FORT LUPTON DRUMS	CERCLIS, FINDS
WATTENBERG DISPOSAL, LLC	SWF/LF
BEOOMFIELD COMPOSTING FACILITY	SWF/LF
COMMERCIAL DRIVERS INSTITUTE	LUST
UNION PACIFIC RAILROAD	LUST
WATTENBURG COMPRESSOR	LUST
AMOCO WATTENBERG PLANT	UST
WELD COUNTY	UST
SPINDLE COMPRESSOR	UST
COX OIL CO	AST
FORT LUPTON GRADER STATION	AST
WELD COUNTY DISPOSAL	AST
FT LUPTON WASTE & WATER LABORATORY	RCRA-SQG
31 WATER DISPOSAL INC.	RCRA-SQG, FINDS
ENSCO FIELD SERVICES	RCRA-SQG, FINDS
ENSCO FIELD SERVICES	RCRA-SQG, FINDS
PLATTE VALLEY FARMS LLC	RCRA-SQG, FINDS
PUBLIC SERVICE COMPANY OF COLORADO	RCRA-SQG, FINDS
COBE STERILIZATION SERVICES	RCRA-SQG
ROSEMAN PROPERTY	RCRA-SQG
SUNCOR - FT LUPTON STATION	FINDS
SUNCOR - SPINDLE B INJECTION STATION	FINDS
HIGH FREQUENCY RADIO STATION	FINDS
KERR-MCGEE - BAJA 14-35A PUMP STATION	FINDS
WELD COUNTY WASTE DISPOSAL	AUL
FORT LUPTON COMPRESSOR STATION	VCP
PUBLIC SERVICE CO FT LUPTON STATION	AIRS
KERR-MCGEE - BAJA 14-35A PUMP STATION	AIRS

OVERVIEW MAP - 01855678.14r



- ★ Target Property
- ▲ Sites at elevations higher than or equal to the target property
- ◆ Sites at elevations lower than the target property
- ▲ Manufactured Gas Plants
- ▣ National Priority List Sites
- ▣ Landfill Sites
- ▣ Dept. Defense Sites

- ▨ Indian Reservations BIA
- ⚡ Power transmission lines
- ⚡ Oil & Gas pipelines
- National Wetland Inventory
- State Wetlands

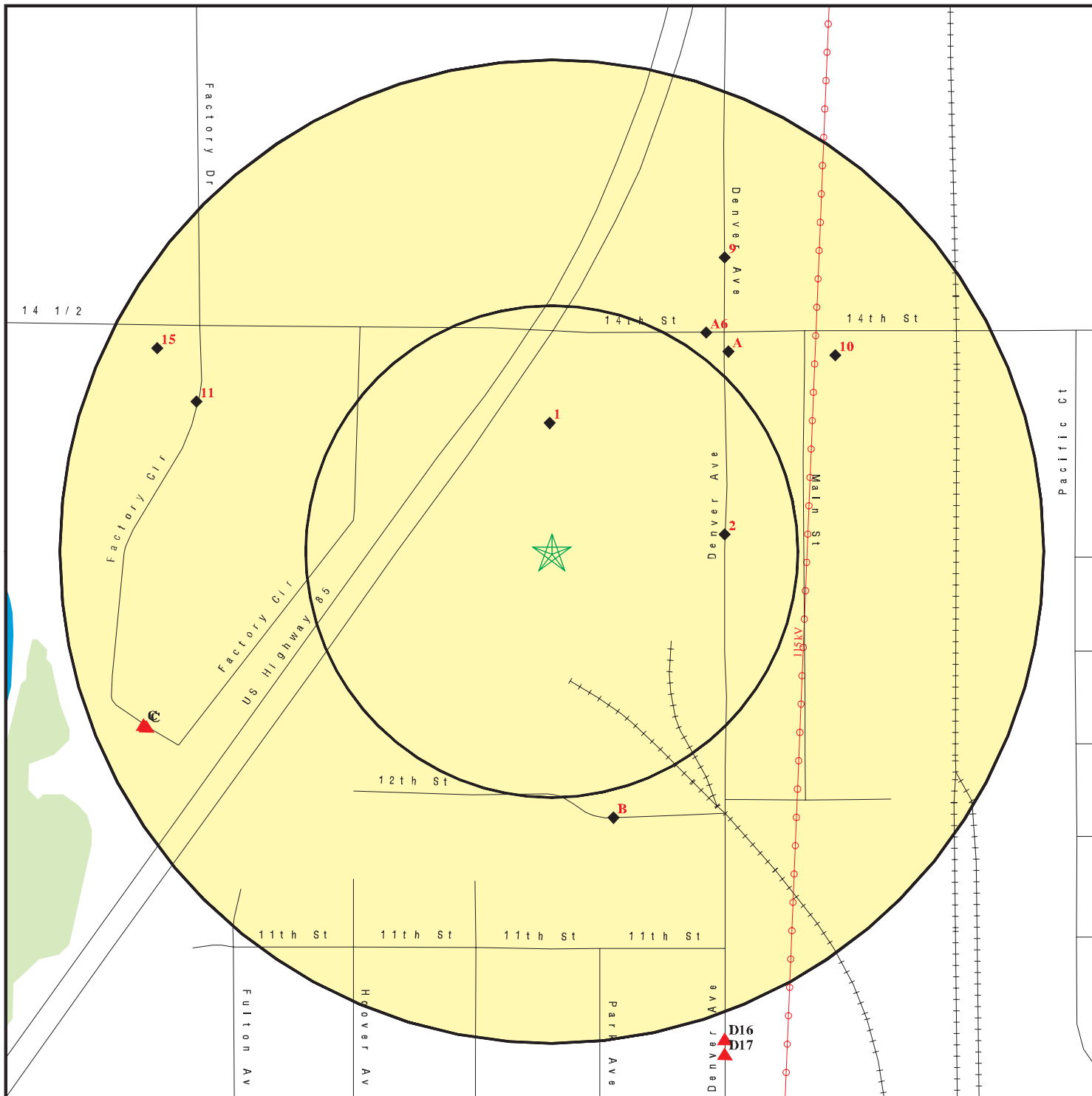


This report includes Interactive Map Layers to display and/or hide map information. The legend includes only those icons for the default map view.

SITE NAME: Commuter Bus Station
 ADDRESS: Commuter Bus Station
 Ft Lupton CO 80621
 LAT/LONG: 40.0930 / 104.8122

CLIENT: Felsburg Holt & Ullevig
 CONTACT: Laura Bingham
 INQUIRY #: 01855678.14r
 DATE: February 12, 2007 5:55 pm

DETAIL MAP - 01855678.14r



- ★ Target Property
- ▲ Sites at elevations higher than or equal to the target property
- ◆ Sites at elevations lower than the target property
- ▲ Manufactured Gas Plants
- Sensitive Receptors
- National Priority List Sites
- Landfill Sites
- Dept. Defense Sites

- Indian Reservations BIA
- ⚡ Power transmission lines
- ⚡ Oil & Gas pipelines
- National Wetland Inventory
- State Wetlands



This report includes Interactive Map Layers to display and/or hide map information. The legend includes only those icons for the default map view.

SITE NAME: Commuter Bus Station
 ADDRESS: Commuter Bus Station
 Ft Lupton CO 80621
 LAT/LONG: 40.0930 / 104.8122

CLIENT: Felsburg Holt & Ullevig
 CONTACT: Laura Bingham
 INQUIRY #: 01855678.14r
 DATE: February 12, 2007 5:55 pm

MAP FINDINGS SUMMARY

Database	Target Property	Search Distance (Miles)	< 1/8	1/8 - 1/4	1/4 - 1/2	1/2 - 1	> 1	Total Plotted
<u>FEDERAL RECORDS</u>								
NPL		1.000	0	0	0	0	NR	0
Proposed NPL		1.000	0	0	0	0	NR	0
Delisted NPL		1.000	0	0	0	0	NR	0
NPL RECOVERY	TP		NR	NR	NR	NR	NR	0
CERCLIS		0.500	0	0	0	NR	NR	0
CERC-NFRAP		0.500	0	0	0	NR	NR	0
CORRACTS		1.000	0	0	0	0	NR	0
RCRA TSD		0.500	0	0	0	NR	NR	0
RCRA Lg. Quan. Gen.		0.250	0	0	NR	NR	NR	0
RCRA Sm. Quan. Gen.		0.250	1	6	NR	NR	NR	7
ERNS	TP		NR	NR	NR	NR	NR	0
HMIRS	TP		NR	NR	NR	NR	NR	0
US ENG CONTROLS		0.500	0	0	0	NR	NR	0
US INST CONTROL		0.500	0	0	0	NR	NR	0
DOD		1.000	0	0	0	0	NR	0
FUDS		1.000	0	0	0	0	NR	0
US BROWNFIELDS		0.500	0	0	0	NR	NR	0
CONSENT		1.000	0	0	0	0	NR	0
ROD		1.000	0	0	0	0	NR	0
UMTRA		0.500	0	0	0	NR	NR	0
ODI		0.500	0	0	0	NR	NR	0
TRIS	TP		NR	NR	NR	NR	NR	0
TSCA	TP		NR	NR	NR	NR	NR	0
FTTS	TP		NR	NR	NR	NR	NR	0
SSTS	TP		NR	NR	NR	NR	NR	0
ICIS	TP		NR	NR	NR	NR	NR	0
LUCIS		0.500	0	0	0	NR	NR	0
RADINFO	TP		NR	NR	NR	NR	NR	0
CDL	TP		NR	NR	NR	NR	NR	0
PADS	TP		NR	NR	NR	NR	NR	0
MLTS	TP		NR	NR	NR	NR	NR	0
MINES		0.250	0	0	NR	NR	NR	0
FINDS	TP		NR	NR	NR	NR	NR	0
RAATS	TP		NR	NR	NR	NR	NR	0
<u>STATE AND LOCAL RECORDS</u>								
State Haz. Waste		N/A	N/A	N/A	N/A	N/A	N/A	N/A
Methane Site	TP		NR	NR	NR	NR	NR	0
State Landfill		0.500	0	0	0	NR	NR	0
Methane Investigation	TP		NR	NR	NR	NR	NR	0
Historical Landfill		0.500	0	0	0	NR	NR	0
LUST		0.500	0	0	4	NR	NR	4
CO TRUST		0.500	0	0	0	NR	NR	0
UST		0.250	1	5	NR	NR	NR	6
AST		0.250	0	2	NR	NR	NR	2
CO ERNS	TP		NR	NR	NR	NR	NR	0
AUL		0.500	0	0	0	NR	NR	0

MAP FINDINGS SUMMARY

<u>Database</u>	<u>Target Property</u>	<u>Search Distance (Miles)</u>	<u>< 1/8</u>	<u>1/8 - 1/4</u>	<u>1/4 - 1/2</u>	<u>1/2 - 1</u>	<u>> 1</u>	<u>Total Plotted</u>
VCP		0.500	0	0	0	NR	NR	0
DRYCLEANERS		0.250	0	0	NR	NR	NR	0
CDL	TP		NR	NR	NR	NR	NR	0
NPDES	TP		NR	NR	NR	NR	NR	0
AIRS	TP		NR	NR	NR	NR	NR	0
UMTRA		0.500	0	0	0	NR	NR	0
ASBESTOS	TP		NR	NR	NR	NR	NR	0
<u>TRIBAL RECORDS</u>								
INDIAN RESERV		1.000	0	0	0	0	NR	0
INDIAN LUST		0.500	0	0	0	NR	NR	0
INDIAN UST		0.250	0	0	NR	NR	NR	0
<u>EDR PROPRIETARY RECORDS</u>								
Manufactured Gas Plants		1.000	0	0	0	0	NR	0

NOTES:

TP = Target Property

NR = Not Requested at this Search Distance

Sites may be listed in more than one database

N/A = This State does not maintain a SHWS list. See the Federal CERCLIS list.

MAP FINDINGS

Map ID
 Direction
 Distance
 Distance (ft.)
 Elevation

Site

Database(s)

EDR ID Number
 EPA ID Number

1
North
< 1/8
345 ft.

FORT LUPTON FACILITY
1313 N DENVER
FORT LUPTON, CO 80621

UST **U003240712**
N/A

Relative:
Lower

CO UST:

Facility Status: **CLOSED**
 Tank ID: 3334
 Tank Count: 23653
 Facility ID: 1169
 Tank Tag: '1169-1
 Tank Capacity: 8000
 Tank Chemical: Gasoline
 Tank Type: UST
 Tank Owner: Not reported
 Owner ID: 277
 Owner Name: AMOCO PRODUCTION CO
 Owner Address: PO BOX 39200
 Owner City,St,Zip: DENVER, CO 80239
 Owner County: DENVER

Actual:
4902 ft.

2
East
< 1/8
466 ft.

KEY ROCKY MOUNTAIN INC.
1313 DENVER AVE
FT LUPTON, CO 80621

RCRA-SQG **1001227142**
FINDS **COR000011577**

Relative:
Lower

RCRAInfo:

Owner: FT LUPTON DEVELOPMENT CORPORATION
 (303) 659-2028
 EPA ID: COR000011577
 Contact: Not reported
 Classification: Small Quantity Generator
 TSDF Activities: Not reported
 Violation Status: No violations found

Actual:
4901 ft.

FINDS:

Other Pertinent Environmental Activity Identified at Site

RCRAInfo is a national information system that supports the Resource Conservation and Recovery Act (RCRA) program through the tracking of events and activities related to facilities that generate, transport, and treat, store, or dispose of hazardous waste. RCRAInfo allows RCRA program staff to track the notification, permit, compliance, and corrective action activities required under RCRA.

MAP FINDINGS

Map ID
 Direction
 Distance
 Distance (ft.)
 Elevation

Site

Database(s)

EDR ID Number
 EPA ID Number

A3 **FLINT ENGINEERING & CONSTRUCTION**
NE **1391 DENVER AVE**
1/8-1/4 **FORT LUPTON, CO 80621**
704 ft.

UST **U003120096**
N/A

Site 1 of 4 in cluster A

Relative:
Lower

CO UST:

Actual:
4901 ft.

Facility Status: CLOSED
 Tank ID: 31394
 Tank Count: 23653
 Facility ID: 11413
 Tank Tag: '11413-1
 Tank Capacity: 4000
 Tank Chemical: 4 - Diesel
 Tank Type: UST
 Tank Owner: Not reported
 Owner ID: 2304
 Owner Name: FLINT ENGINEERING & CONSTRUCTION
 Owner Address: 1391 DENVER AVE
 Owner City,St,Zip: FORT LUPTON, CO 80621
 Owner County: WELD

Facility Status: CLOSED
 Tank ID: 31395
 Tank Count: 23653
 Facility ID: 11413
 Tank Tag: '11413-2
 Tank Capacity: 3000
 Tank Chemical: 4 - Diesel
 Tank Type: UST
 Tank Owner: Not reported
 Owner ID: 2304
 Owner Name: FLINT ENGINEERING & CONSTRUCTION
 Owner Address: 1391 DENVER AVE
 Owner City,St,Zip: FORT LUPTON, CO 80621
 Owner County: WELD

A4 **FLINT ENGINEERING & CONSTRUCTION CO.**
NE **1391 DENVER AVE.**
1/8-1/4 **FORT LUPTON, CO 80621**
704 ft.

RCRA-SQG **1000321471**
FINDS **COD058734542**

Site 2 of 4 in cluster A

Relative:
Lower

RCRAInfo:

Actual:
4901 ft.

Owner: FLINT INDUSTRIES INC.
 (999) 999-9999
 EPA ID: COD058734542
 Contact: Not reported
 Classification: Small Quantity Generator
 TSDF Activities: Not reported

Map ID
 Direction
 Distance
 Distance (ft.)
 Elevation

MAP FINDINGS

FLINT ENGINEERING & CONSTRUCTION CO. (Continued)

EDR ID Number
 EPA ID Number

1000321471

Violation Status: No violations found

FINDS:

Other Pertinent Environmental Activity Identified at Site

RCRAInfo is a national information system that supports the Resource Conservation and Recovery Act (RCRA) program through the tracking of events and activities related to facilities that generate, transport, and treat, store, or dispose of hazardous waste. RCRAInfo allows RCRA program staff to track the notification, permit, compliance, and corrective action activities required under RCRA.

**A5
 NE
 1/8-1/4
 715 ft.**

**JAMES INC
 1391 DENVER AVE TANK 81
 FORT LUPTON, CO 80621**

**RCRA-SQG 1001126739
 FINDS COR000006973**

Site 3 of 4 in cluster A

**Relative:
 Lower**

RCRAInfo:

Owner: DAVID JAMES
 (913) 543-5231

EPA ID: COR000006973

Contact: RICH HARNESS
 (540) 628-4648

Classification: Small Quantity Generator
 TSDF Activities: Not reported

Violation Status: No violations found

**Actual:
 4901 ft.**

FINDS:

Other Pertinent Environmental Activity Identified at Site

RCRAInfo is a national information system that supports the Resource Conservation and Recovery Act (RCRA) program through the tracking of events and activities related to facilities that generate, transport, and treat, store, or dispose of hazardous waste. RCRAInfo allows RCRA program staff to track the notification, permit, compliance, and corrective action activities required under RCRA.

**A6
 NE
 1/8-1/4
 719 ft.**

**HIGHWAY 85 SERVICE
 641 14TH ST
 FORT LUPTON, CO 80621**

**UST U003118365
 N/A**

Site 4 of 4 in cluster A

**Relative:
 Lower**

CO UST:

Facility Status: OPEN

Tank ID: 15033

Tank Count: 14877

Facility ID: 5494

Tank Tag: '5494-1

**Actual:
 4901 ft.**

Map ID
Direction
Distance
Distance (ft.)
Elevation Site

MAP FINDINGS

Database(s) EDR ID Number
EPA ID Number

HIGHWAY 85 SERVICE (Continued)

U003118365

Tank Capacity: 10000
Tank Chemical: 4 - Diesel
Tank Type: UST
Tank Owner: Not reported
Owner ID: 2627
Owner Name: GREENE BROTHERS GAS & OIL
Owner Address: 15120 BRIGHTON RD BOX 237
Owner City,St,Zip: BRIGHTON, CO 80601
Owner County: ADAMS

Facility Status: OPEN
Tank ID: 15034
Tank Count: 14877
Facility ID: 5494
Tank Tag: '5494-2
Tank Capacity: 10000
Tank Chemical: 1 - Unleaded Regular (RUL)
Tank Type: UST
Tank Owner: Not reported
Owner ID: 2627
Owner Name: GREENE BROTHERS GAS & OIL
Owner Address: 15120 BRIGHTON RD BOX 237
Owner City,St,Zip: BRIGHTON, CO 80601
Owner County: ADAMS

Facility Status: OPEN
Tank ID: 15035
Tank Count: 14877
Facility ID: 5494
Tank Tag: '5494-3
Tank Capacity: 8000
Tank Chemical: 2 - Unleaded Mid-Grade (MUL)
Tank Type: UST
Tank Owner: Not reported
Owner ID: 2627
Owner Name: GREENE BROTHERS GAS & OIL
Owner Address: 15120 BRIGHTON RD BOX 237
Owner City,St,Zip: BRIGHTON, CO 80601
Owner County: ADAMS

Facility Status: OPEN
Tank ID: 15036
Tank Count: 14877
Facility ID: 5494
Tank Tag: '5494-4
Tank Capacity: 8000
Tank Chemical: 3 - Unleaded Premium (PUL)
Tank Type: UST
Tank Owner: Not reported
Owner ID: 2627
Owner Name: GREENE BROTHERS GAS & OIL
Owner Address: 15120 BRIGHTON RD BOX 237
Owner City,St,Zip: BRIGHTON, CO 80601
Owner County: ADAMS

Map ID
Direction
Distance
Distance (ft.)
Elevation

MAP FINDINGS

Database(s)
EPA ID Number
EDR ID Number

B7
SSE
1/8-1/4
733 ft.

FORT LUPTON CITY SHOPS
800 12TH ST
FORT LUPTON, CO 80621

UST **U003118309**
N/A

Relative:
Lower

Site 1 of 2 in cluster B

CO UST:

Actual:
4901 ft.

Facility Status: CLOSED
Tank ID: 14519
Tank Count: 23653
Facility ID: 5272
Tank Tag: '5272-1
Tank Capacity: 1000
Tank Chemical: Gasoline
Tank Type: UST
Tank Owner: Not reported
Owner ID: 1124
Owner Name: CITY OF FORT LUPTON
Owner Address: 130 S MCKINLEY PO BOX 148
Owner City,St,Zip: FORT LUPTON, CO 80621
Owner County: WELD

Facility Status: CLOSED
Tank ID: 14520
Tank Count: 23653
Facility ID: 5272
Tank Tag: '5272-2
Tank Capacity: 1000
Tank Chemical: Gasoline
Tank Type: UST
Tank Owner: Not reported
Owner ID: 1124
Owner Name: CITY OF FORT LUPTON
Owner Address: 130 S MCKINLEY PO BOX 148
Owner City,St,Zip: FORT LUPTON, CO 80621
Owner County: WELD

Facility Status: CLOSED
Tank ID: 14521
Tank Count: 23653
Facility ID: 5272
Tank Tag: '5272-3
Tank Capacity: 500
Tank Chemical: 4 - Diesel
Tank Type: UST
Tank Owner: Not reported
Owner ID: 1124
Owner Name: CITY OF FORT LUPTON
Owner Address: 130 S MCKINLEY PO BOX 148
Owner City,St,Zip: FORT LUPTON, CO 80621
Owner County: WELD

MAP FINDINGS

Map ID
 Direction
 Distance
 Distance (ft.)
 Elevation

Site

Database(s)

EDR ID Number
 EPA ID Number

B8 **FORT LUPTON PUBLIC WORKS**
SSE **800 12TH ST**
1/8-1/4 **FORT LUPTON, CO 80621**
733 ft.

RCRA-SQG **1000392926**
FINDS **COD982587784**

Site 2 of 2 in cluster B

Relative:
Lower

RCRAInfo:
 Contact: Not reported
 Classification: Small Quantity Generator
 TSDF Activities: Not reported
 Violation Status: No violations found

Actual:
4901 ft.

FINDS:

Other Pertinent Environmental Activity Identified at Site

RCRAInfo is a national information system that supports the Resource Conservation and Recovery Act (RCRA) program through the tracking of events and activities related to facilities that generate, transport, and treat, store, or dispose of hazardous waste. RCRAInfo allows RCRA program staff to track the notification, permit, compliance, and corrective action activities required under RCRA.

9 **JOHN L BEAUPREZ ENTERPRISES INC**
NNE **1552 DENVER AVE**
1/8-1/4 **FORT LUPTON, CO 80621**
915 ft.

AST **A100277452**
N/A

Relative:
Lower

AST:
 Facility Status: CLOSED
 Tank ID: 39019
 Tank Count: 23653
 Facility ID: 17817
 Owner ID: 20196
 Tank Tag: '17817-1
 Capacity: 1000
 Tank Contents: 4 - Diesel
 Tank Type: AST
 Owner: JOHN L BEAUPREZ ENTERPRISES INC
 Tank Owner: Not reported
 Owner Address: 1552 DENVER AVE
 Owner City,St,Zip: FORT LUPTON, CO 80621
 Owner County: WELD

Actual:
4901 ft.

Facility Status: CLOSED
 Tank ID: 39020
 Tank Count: 23653
 Facility ID: 17817
 Owner ID: 20196
 Tank Tag: '17817-2
 Capacity: 2000
 Tank Contents: 4 - Diesel
 Tank Type: AST
 Owner: JOHN L BEAUPREZ ENTERPRISES INC
 Tank Owner: Not reported
 Owner Address: 1552 DENVER AVE
 Owner City,St,Zip: FORT LUPTON, CO 80621

MAP FINDINGS

Map ID
 Direction
 Distance
 Distance (ft.)
 Elevation

Site

Database(s)

EDR ID Number
 EPA ID Number

JOHN L BEAUPREZ ENTERPRISES INC (Continued)

A100277452

Owner County: WELD

**10
 NE
 1/8-1/4
 925 ft.**

**FORT LUPTON FIRE DEPT
 14TH ST E OF HWY 85
 FORT LUPTON, CO 80621**

**AST A100106933
 N/A**

**Relative:
 Lower**

AST:

Facility Status: CLOSED
 Tank ID: 915
 Tank Count: 23653
 Facility ID: 261
 Owner ID: 1577
 Tank Tag: '261-1
 Capacity: 1000
 Tank Contents: 4 - Diesel
 Tank Type: AST
 Owner: WELD COUNTY GOVERNMENT ACCOUNTING DEPT
 Tank Owner: Not reported
 Owner Address: PO BOX 758 - 915 10TH ST
 Owner City,St,Zip: GREELEY, CO 80632
 Owner County: WELD

**Actual:
 4901 ft.**

Facility Status: CLOSED
 Tank ID: 916
 Tank Count: 23653
 Facility ID: 261
 Owner ID: 1577
 Tank Tag: '261-2
 Capacity: 1000
 Tank Contents: 4 - Diesel
 Tank Type: AST
 Owner: WELD COUNTY GOVERNMENT ACCOUNTING DEPT
 Tank Owner: Not reported
 Owner Address: PO BOX 758 - 915 10TH ST
 Owner City,St,Zip: GREELEY, CO 80632
 Owner County: WELD

**11
 WNW
 1/8-1/4
 1035 ft.**

**CDOT FORT LUPTON
 350 WELD CR 14 1/2
 FORT LUPTON, CO 80621**

**UST U003195688
 N/A**

**Relative:
 Lower**

CO UST:

Facility Status: CLOSED
 Tank ID: 17452
 Tank Count: 23653
 Facility ID: 6556
 Tank Tag: '6556-1
 Tank Capacity: 1000
 Tank Chemical: 4 - Diesel
 Tank Type: UST
 Tank Owner: Not reported
 Owner ID: 1046
 Owner Name: CDOT
 Owner Address: REGION 4 BUSINESS OFFICE ATTN ACCOUNTS PAYABLE 1420 2ND ST

**Actual:
 4899 ft.**

Map ID
Direction
Distance
Distance (ft.)
Elevation

MAP FINDINGS

CDOT FORT LUPTON (Continued)

EDR ID Number
EPA ID Number

Database(s)

U003195688

Owner City,St,Zip: GREELEY, CO 80631
Owner County: WELD

Facility Status: CLOSED

Tank ID: 17453
Tank Count: 23653
Facility ID: 6556
Tank Tag: '6556-2
Tank Capacity: 1000
Tank Chemical: Gasoline
Tank Type: UST
Tank Owner: Not reported
Owner ID: 1046
Owner Name: CDOT
Owner Address: REGION 4 BUSINESS OFFICE ATTN ACCOUNTS PAYABLE 1420 2ND ST
Owner City,St,Zip: GREELEY, CO 80631
Owner County: WELD

Facility Status: CLOSED

Tank ID: 17454
Tank Count: 23653
Facility ID: 6556
Tank Tag: '6556-3
Tank Capacity: 2000
Tank Chemical: Gasoline
Tank Type: UST
Tank Owner: Not reported
Owner ID: 1046
Owner Name: CDOT
Owner Address: REGION 4 BUSINESS OFFICE ATTN ACCOUNTS PAYABLE 1420 2ND ST
Owner City,St,Zip: GREELEY, CO 80631
Owner County: WELD

C12
WSW
1/8-1/4
1171 ft.

PRECISION OILFIELD TOOLS INC
1235 FACTORY CIR SUITE C
FORT LUPTON, CO 80621

RCRA-SQG 1004679663
FINDS COD983794157

Site 1 of 3 in cluster C

Relative:
Equal

RCRAInfo:
Owner: DONALD E. RAGSDALE
(303) 451-1518
EPA ID: COD983794157
Contact: DONALD RAGSDALE
(303) 659-1380

Actual:
4903 ft.

Classification: Conditionally Exempt Small Quantity Generator
TSDF Activities: Not reported

Map ID
 Direction
 Distance
 Distance (ft.)
 Elevation

MAP FINDINGS

PRECISION OILFIELD TOOLS INC (Continued)

EDR ID Number
 EPA ID Number

Database(s)

1004679663

Violation Status: No violations found

FINDS:

Other Pertinent Environmental Activity Identified at Site

RCRAInfo is a national information system that supports the Resource Conservation and Recovery Act (RCRA) program through the tracking of events and activities related to facilities that generate, transport, and treat, store, or dispose of hazardous waste. RCRAInfo allows RCRA program staff to track the notification, permit, compliance, and corrective action activities required under RCRA.

C13
WSW
1/8-1/4
1185 ft.

DOWNHOLE WILSON
1245 FACTORY CIRCLE
FORT LUPTON, CO 80621

RCRA-SQG 1000315481
FINDS COD982587875

Site 2 of 3 in cluster C

Relative:
Equal

RCRAInfo:
 Contact: Not reported

Actual:
4903 ft.

Classification: Small Quantity Generator
 TSDF Activities: Not reported

Violation Status: No violations found

FINDS:

Other Pertinent Environmental Activity Identified at Site

RCRAInfo is a national information system that supports the Resource Conservation and Recovery Act (RCRA) program through the tracking of events and activities related to facilities that generate, transport, and treat, store, or dispose of hazardous waste. RCRAInfo allows RCRA program staff to track the notification, permit, compliance, and corrective action activities required under RCRA.

C14
WSW
1/8-1/4
1190 ft.

SMITH WELDING AND CONSTRUCTION
1247 FACTORY CIRCLE
FORT LUPTON, CO 80621

RCRA-SQG 1000406926
FINDS COD982587818

Site 3 of 3 in cluster C

Relative:
Equal

Actual:
4903 ft.

Map ID
 Direction
 Distance
 Distance (ft.)
 Elevation

MAP FINDINGS

SMITH WELDING AND CONSTRUCTION (Continued)

EDR ID Number
 EPA ID Number

Database(s)

1000406926

RCRAInfo:

Contact: Not reported
 Classification: Small Quantity Generator
 TSD Activities: Not reported
 Violation Status: No violations found

FINDS:

Other Pertinent Environmental Activity Identified at Site

RCRAInfo is a national information system that supports the Resource Conservation and Recovery Act (RCRA) program through the tracking of events and activities related to facilities that generate, transport, and treat, store, or dispose of hazardous waste. RCRAInfo allows RCRA program staff to track the notification, permit, compliance, and corrective action activities required under RCRA.

15
WNW
1/8-1/4
1192 ft.

CSP FORT LUPTON #49311
12700 WELD CR 14.5
FORT LUPTON, CO 80621

UST U003195924
N/A

Relative:
Lower

CO UST:

Facility Status: CLOSED
 Tank ID: 23100
 Tank Count: 23653
 Facility ID: 8787
 Tank Tag: '8787-1
 Tank Capacity: 2000
 Tank Chemical: Gasoline
 Tank Type: UST
 Tank Owner: Not reported
 Owner ID: 1459
 Owner Name: COLORADO STATE PATROL
 Owner Address: 4201 E ARKANSAS AVE
 Owner City,St,Zip: DENVER, CO 80222
 Owner County: DENVER

Actual:
4900 ft.

D16
SSE
1/4-1/2
1388 ft.

NEBS ELECTRIC
1051 DENVER AVE
FORT LUPTON, CO 80621

LUST U003116531
UST N/A

Relative:
Equal

Site 1 of 2 in cluster D

CO LUST:

Log Date: 12/06/90
 Facility Name 2: NEBS ELECTRIC
 Facility Addr 2: 1051 DENVER AVE FORT LUPTON CO 80621
 Event ID: 5812
Status: Closed

Actual:
4903 ft.

CO UST:

Facility Status: CLOSED

Map ID
 Direction
 Distance
 Distance (ft.)
 Elevation Site

MAP FINDINGS

Database(s) EDR ID Number
 EPA ID Number

NEBS ELECTRIC (Continued)

U003116531

Tank ID: 27133
 Tank Count: 23653
 Facility ID: 10084
 Tank Tag: '10084-1
 Tank Capacity: 1000
 Tank Chemical: Gasoline
 Tank Type: UST
 Tank Owner: Not reported
 Owner ID: 4594
 Owner Name: RONALD & SANDRA NEB
 Owner Address: 1051 DENVER AVE
 Owner City,St,Zip: FORT LUPTON, CO 80621
 Owner County: WELD

D17
SSE
 1/4-1/2
 1426 ft.

Z & Z SERVICE CO
1042 N DENVER AVE
FORT LUPTON, CO 80621

LUST S107556426
N/A

Site 2 of 2 in cluster D

Relative:
Equal

CO LUST:
 Log Date: 12/22/95
 Facility Name 2: Not reported
 Facility Addr 2: 1042 N DENVER AVE FORT LUPTON CO 80621
 Event ID: 3476
Status: Open

Actual:
4903 ft.

18
NNW
 1/4-1/2
 1971 ft.

ALS HOT OIL SERVICE INC
1352 FACTORY DR
FORT LUPTON, CO 80621

LUST S107554705
N/A

Relative:
Lower

CO LUST:
 Log Date: 10/24/91
 Facility Name 2: Not reported
 Facility Addr 2: 1352 FACTORY DR FORT LUPTON CO 80621
 Event ID: 3694
Status: Closed

Actual:
4895 ft.

19
SSE
 1/4-1/2
 2351 ft.

GRAY OIL CO
804 DENVER AVE
FORT LUPTON, CO 80621

LUST U003121084
UST N/A

Relative:
Higher

CO LUST:
 Log Date: 02/13/90
 Facility Name 2: GRAY OIL CO
 Facility Addr 2: 804 DENVER AVE FORT LUPTON CO 80621
 Event ID: 3915
Status: Closed

 Log Date: 10/19/99
 Facility Name 2: GRAY OIL CO
 Facility Addr 2: 804 DENVER AVE FORT LUPTON CO 80621
 Event ID: 7839

Actual:
4906 ft.

Map ID
Direction
Distance
Distance (ft.)
Elevation Site

MAP FINDINGS

Database(s) EDR ID Number
EPA ID Number

GRAY OIL CO (Continued)

U003121084

Status: Closed

CO UST:

Facility Status: OPEN
Tank ID: 10785
Tank Count: 14877
Facility ID: 3831
Tank Tag: '3831-1
Tank Capacity: 10000
Tank Chemical: 4 - Diesel
Tank Type: UST
Tank Owner: Not reported
Owner ID: 2609
Owner Name: GRAY OIL CO
Owner Address: 804 DENVER AVE
Owner City,St,Zip: FORT LUPTON, CO 80621
Owner County: WELD

Facility Status: OPEN
Tank ID: 10786
Tank Count: 14877
Facility ID: 3831
Tank Tag: '3831-2
Tank Capacity: 10000
Tank Chemical: 1 - Unleaded Regular (RUL)
Tank Type: UST
Tank Owner: Not reported
Owner ID: 2609
Owner Name: GRAY OIL CO
Owner Address: 804 DENVER AVE
Owner City,St,Zip: FORT LUPTON, CO 80621
Owner County: WELD

Facility Status: OPEN
Tank ID: 10787
Tank Count: 14877
Facility ID: 3831
Tank Tag: '3831-3
Tank Capacity: 10000
Tank Chemical: 2 - Unleaded Mid-Grade (MUL)
Tank Type: UST
Tank Owner: Not reported
Owner ID: 2609
Owner Name: GRAY OIL CO
Owner Address: 804 DENVER AVE
Owner City,St,Zip: FORT LUPTON, CO 80621
Owner County: WELD

Facility Status: OPEN
Tank ID: 10788
Tank Count: 14877
Facility ID: 3831
Tank Tag: '3831-4
Tank Capacity: 10000
Tank Chemical: 3 - Unleaded Premium (PUL)
Tank Type: UST
Tank Owner: Not reported

Map ID
Direction
Distance
Distance (ft.)
Elevation

MAP FINDINGS

GRAY OIL CO (Continued)

EDR ID Number
EPA ID Number

Database(s)

Owner ID: 2609
Owner Name: GRAY OIL CO
Owner Address: 804 DENVER AVE
Owner City,St,Zip: FORT LUPTON, CO 80621
Owner County: WELD

U003121084

ORPHAN SUMMARY

City	EDR ID	Site Name	Site Address	Zip	Database(s)
FORT LUPTON	1007117642	FT LUPTON WASTE & WATER LABORATORY	12285 HWY 52	80621	RCRA-SQG
FORT LUPTON	S102720753	COMMERCIAL DRIVERS INSTITUTE	15545 HWY 52	80621	LUST
FORT LUPTON	U003195508	AMOCO WATTENBERG PLANT	HWY 85	80621	UST
FORT LUPTON	S108126435	PUBLIC SERVICE CO FT LUPTON STATION	15002 BARLEY AVE/CR 16	80621	AIRS
FORT LUPTON	U003197583	WELD COUNTY	US HWY 85	80621	UST
FORT LUPTON	A100281042	COX OIL CO	MAIN ST	80621	AST
FORT LUPTON	S107470612	UNION PACIFIC RAILROAD	9TH / MAIN MP 26.18	80621	LUST
FORT LUPTON	S105567206	WATTENBURG COMPRESSOR	3 MI N OF HWY 52 ON WELD CR 19	80621	LUST
FORT LUPTON	1000182968	WELD COUNTY DSPL	CO RD 12 & 35	80621	CERCLIS, RCRA-SQG, FINDS
FORT LUPTON	1004449639	SUNCOR - FT LUPTON STATION	NW SEC 20 T2N R66W	80621	FINDS
FORT LUPTON	1005898421	SUNCOR - SPINDLE B INJECTION STATION	SWNW SEC 20 T2N R66W	80621	FINDS
FORT LUPTON	1008382009	HIGH FREQUENCY RADIO STATION	UNKNOWN	80621	FINDS
FORT LUPTON	A100266476	FORT LUPTON GRADER STATION	7625 WCR 31	80621	AST
FORT LUPTON	1000435394	31 WATER DISPOSAL INC.	15267 WELD COUNTY RD 18	80621	RCRA-SQG, FINDS
FORT LUPTON	1001075775	ENSCO FIELD SERVICES	12235 WELD COUNTY RD 21 1/2	80621	RCRA-SQG, FINDS
FORT LUPTON	1001075797	ENSCO FIELD SERVICES	14264 WELD COUNTY RD 22	80621	RCRA-SQG, FINDS
FORT LUPTON	1001404434	PLATTE VALLEY FARMS LLC	19607 WELD COUNTY ROAD 18	80621	RCRA-SQG, FINDS
FORT LUPTON	1004679736	PUBLIC SERVICE COMPANY OF COLORADO	15002 WELD COUNTY ROAD 16	80621	RCRA-SQG, FINDS
FORT LUPTON	1006806213	COBE STERILIZATION SERVICES	13005 WELD COUNTY RD 18 1/2	80621	RCRA-SQG
FORT LUPTON	A100289460	WELD COUNTY DISPOSAL	WELD COUNTY RD 12 & 35	80621	AST
FORT LUPTON	S106592882	WELD COUNTY WASTE DISPOSAL	4982 WELD COUNTY ROAD 35	80621	AUL
FORT LUPTON	1001230644	FORT LUPTON DRUMS	19607 WELD COUNTY ROAD	80621	CERCLIS, FINDS
FORT LUPTON	U003123413	SPINDLE COMPRESSOR	WELD CR 19 .8 MI N OF HWY 52	80621	UST
FORT LUPTON AREA	S108121947	KERR-MCGEE - BAJA 14-35A PUMP STATION	SESW SEC 35 T2N R67W	80621	AIRS
FORT LUPTON AREA	1008947878	KERR-MCGEE - BAJA 14-35A PUMP STATION	SESW SEC 35 T2N R67W	80621	FINDS
FT LUPTON	1009216710	ROSEMAN PROPERTY	7853 HWY 85	80621	RCRA-SQG
FT LUPTON	1004261229	FORT LUPTON COMPRESSOR STATION	16116 WCR 22	80621	VCP
FTLUPTON	S106896836	WATTENBERG DISPOSAL, LLC	10137 WCR 19	80621	SWF/LF
WELD COUNTY	S105437778	BEOOMFIELD COMPOSTING FACILITY	5 MI SE OF LASALLE		SWF/LF

GOVERNMENT RECORDS SEARCHED / DATA CURRENCY TRACKING

To maintain currency of the following federal and state databases, EDR contacts the appropriate governmental agency on a monthly or quarterly basis, as required.

Number of Days to Update: Provides confirmation that EDR is reporting records that have been updated within 90 days from the date the government agency made the information available to the public.

FEDERAL RECORDS

NPL: National Priority List

National Priorities List (Superfund). The NPL is a subset of CERCLIS and identifies over 1,200 sites for priority cleanup under the Superfund Program. NPL sites may encompass relatively large areas. As such, EDR provides polygon coverage for over 1,000 NPL site boundaries produced by EPA's Environmental Photographic Interpretation Center (EPIC) and regional EPA offices.

Date of Government Version: 09/27/2006	Source: EPA
Date Data Arrived at EDR: 11/01/2006	Telephone: N/A
Date Made Active in Reports: 11/22/2006	Last EDR Contact: 01/31/2007
Number of Days to Update: 21	Next Scheduled EDR Contact: 04/30/2007
	Data Release Frequency: Quarterly

NPL Site Boundaries

Sources:

EPA's Environmental Photographic Interpretation Center (EPIC)
Telephone: 202-564-7333

EPA Region 1
Telephone 617-918-1143

EPA Region 6
Telephone: 214-655-6659

EPA Region 3
Telephone 215-814-5418

EPA Region 7
Telephone: 913-551-7247

EPA Region 4
Telephone 404-562-8033

EPA Region 8
Telephone: 303-312-6774

EPA Region 5
Telephone 312-886-6686

EPA Region 9
Telephone: 415-947-4246

EPA Region 10
Telephone 206-553-8665

Proposed NPL: Proposed National Priority List Sites

A site that has been proposed for listing on the National Priorities List through the issuance of a proposed rule in the Federal Register. EPA then accepts public comments on the site, responds to the comments, and places on the NPL those sites that continue to meet the requirements for listing.

Date of Government Version: 09/27/2006	Source: EPA
Date Data Arrived at EDR: 11/01/2006	Telephone: N/A
Date Made Active in Reports: 11/22/2006	Last EDR Contact: 11/01/2006
Number of Days to Update: 21	Next Scheduled EDR Contact: 01/29/2007
	Data Release Frequency: Quarterly

DELISTED NPL: National Priority List Deletions

The National Oil and Hazardous Substances Pollution Contingency Plan (NCP) establishes the criteria that the EPA uses to delete sites from the NPL. In accordance with 40 CFR 300.425.(e), sites may be deleted from the NPL where no further response is appropriate.

Date of Government Version: 09/27/2006	Source: EPA
Date Data Arrived at EDR: 11/01/2006	Telephone: N/A
Date Made Active in Reports: 11/22/2006	Last EDR Contact: 01/31/2007
Number of Days to Update: 21	Next Scheduled EDR Contact: 04/30/2007
	Data Release Frequency: Quarterly

GOVERNMENT RECORDS SEARCHED / DATA CURRENCY TRACKING

NPL RECOVERY: Federal Superfund Liens

Federal Superfund Liens. Under the authority granted the USEPA by CERCLA of 1980, the USEPA has the authority to file liens against real property in order to recover remedial action expenditures or when the property owner received notification of potential liability. USEPA compiles a listing of filed notices of Superfund Liens.

Date of Government Version: 10/15/1991	Source: EPA
Date Data Arrived at EDR: 02/02/1994	Telephone: 202-564-4267
Date Made Active in Reports: 03/30/1994	Last EDR Contact: 11/17/2006
Number of Days to Update: 56	Next Scheduled EDR Contact: 02/19/2007
	Data Release Frequency: No Update Planned

CERCLIS: Comprehensive Environmental Response, Compensation, and Liability Information System

CERCLIS contains data on potentially hazardous waste sites that have been reported to the USEPA by states, municipalities, private companies and private persons, pursuant to Section 103 of the Comprehensive Environmental Response, Compensation, and Liability Act (CERCLA). CERCLIS contains sites which are either proposed to or on the National Priorities List (NPL) and sites which are in the screening and assessment phase for possible inclusion on the NPL.

Date of Government Version: 11/28/2006	Source: EPA
Date Data Arrived at EDR: 12/19/2006	Telephone: 703-603-8960
Date Made Active in Reports: 01/29/2007	Last EDR Contact: 12/19/2006
Number of Days to Update: 41	Next Scheduled EDR Contact: 03/19/2007
	Data Release Frequency: Quarterly

CERCLIS-NFRAP: CERCLIS No Further Remedial Action Planned

Archived sites are sites that have been removed and archived from the inventory of CERCLIS sites. Archived status indicates that, to the best of EPA's knowledge, assessment at a site has been completed and that EPA has determined no further steps will be taken to list this site on the National Priorities List (NPL), unless information indicates this decision was not appropriate or other considerations require a recommendation for listing at a later time. This decision does not necessarily mean that there is no hazard associated with a given site; it only means that, based upon available information, the location is not judged to be a potential NPL site.

Date of Government Version: 10/10/2006	Source: EPA
Date Data Arrived at EDR: 10/25/2006	Telephone: 703-603-8960
Date Made Active in Reports: 11/22/2006	Last EDR Contact: 12/18/2006
Number of Days to Update: 28	Next Scheduled EDR Contact: 03/19/2007
	Data Release Frequency: Quarterly

CORRACTS: Corrective Action Report

CORRACTS identifies hazardous waste handlers with RCRA corrective action activity.

Date of Government Version: 09/27/2006	Source: EPA
Date Data Arrived at EDR: 10/11/2006	Telephone: 800-424-9346
Date Made Active in Reports: 12/13/2006	Last EDR Contact: 12/04/2006
Number of Days to Update: 63	Next Scheduled EDR Contact: 03/05/2007
	Data Release Frequency: Quarterly

RCRA: Resource Conservation and Recovery Act Information

GOVERNMENT RECORDS SEARCHED / DATA CURRENCY TRACKING

RCRAInfo is EPA's comprehensive information system, providing access to data supporting the Resource Conservation and Recovery Act (RCRA) of 1976 and the Hazardous and Solid Waste Amendments (HSWA) of 1984. RCRAInfo replaces the data recording and reporting abilities of the Resource Conservation and Recovery Information System (RCRIS). The database includes selective information on sites which generate, transport, store, treat and/or dispose of hazardous waste as defined by the Resource Conservation and Recovery Act (RCRA). Conditionally exempt small quantity generators (CESQGs) generate less than 100 kg of hazardous waste, or less than 1 kg of acutely hazardous waste per month. Small quantity generators (SQGs) generate between 100 kg and 1,000 kg of hazardous waste per month. Large quantity generators (LQGs) generate over 1,000 kilograms (kg) of hazardous waste, or over 1 kg of acutely hazardous waste per month. Transporters are individuals or entities that move hazardous waste from the generator off-site to a facility that can recycle, treat, store, or dispose of the waste. TSDFs treat, store, or dispose of the waste.

Date of Government Version: 06/13/2006	Source: EPA
Date Data Arrived at EDR: 06/28/2006	Telephone: 800-424-9346
Date Made Active in Reports: 08/23/2006	Last EDR Contact: 01/10/2007
Number of Days to Update: 56	Next Scheduled EDR Contact: 02/19/2007
	Data Release Frequency: Quarterly

ERNS: Emergency Response Notification System

Emergency Response Notification System. ERNS records and stores information on reported releases of oil and hazardous substances.

Date of Government Version: 12/31/2005	Source: National Response Center, United States Coast Guard
Date Data Arrived at EDR: 01/12/2006	Telephone: 202-260-2342
Date Made Active in Reports: 02/21/2006	Last EDR Contact: 01/24/2007
Number of Days to Update: 40	Next Scheduled EDR Contact: 04/23/2007
	Data Release Frequency: Annually

HMIRS: Hazardous Materials Information Reporting System

Hazardous Materials Incident Report System. HMIRS contains hazardous material spill incidents reported to DOT.

Date of Government Version: 08/01/2006	Source: U.S. Department of Transportation
Date Data Arrived at EDR: 10/18/2006	Telephone: 202-366-4555
Date Made Active in Reports: 11/22/2006	Last EDR Contact: 01/17/2007
Number of Days to Update: 35	Next Scheduled EDR Contact: 04/16/2007
	Data Release Frequency: Annually

US ENG CONTROLS: Engineering Controls Sites List

A listing of sites with engineering controls in place. Engineering controls include various forms of caps, building foundations, liners, and treatment methods to create pathway elimination for regulated substances to enter environmental media or effect human health.

Date of Government Version: 10/18/2006	Source: Environmental Protection Agency
Date Data Arrived at EDR: 12/14/2006	Telephone: 703-603-8905
Date Made Active in Reports: 01/11/2007	Last EDR Contact: 01/02/2007
Number of Days to Update: 28	Next Scheduled EDR Contact: 04/02/2007
	Data Release Frequency: Varies

US INST CONTROL: Sites with Institutional Controls

A listing of sites with institutional controls in place. Institutional controls include administrative measures, such as groundwater use restrictions, construction restrictions, property use restrictions, and post remediation care requirements intended to prevent exposure to contaminants remaining on site. Deed restrictions are generally required as part of the institutional controls.

Date of Government Version: 10/18/2006	Source: Environmental Protection Agency
Date Data Arrived at EDR: 12/14/2006	Telephone: 703-603-8905
Date Made Active in Reports: 01/11/2007	Last EDR Contact: 01/02/2007
Number of Days to Update: 28	Next Scheduled EDR Contact: 04/02/2007
	Data Release Frequency: Varies

GOVERNMENT RECORDS SEARCHED / DATA CURRENCY TRACKING

DOD: Department of Defense Sites

This data set consists of federally owned or administered lands, administered by the Department of Defense, that have any area equal to or greater than 640 acres of the United States, Puerto Rico, and the U.S. Virgin Islands.

Date of Government Version: 12/31/2005	Source: USGS
Date Data Arrived at EDR: 11/10/2006	Telephone: 703-692-8801
Date Made Active in Reports: 01/11/2007	Last EDR Contact: 02/08/2007
Number of Days to Update: 62	Next Scheduled EDR Contact: 05/07/2007
	Data Release Frequency: Semi-Annually

FUDS: Formerly Used Defense Sites

The listing includes locations of Formerly Used Defense Sites properties where the US Army Corps of Engineers is actively working or will take necessary cleanup actions.

Date of Government Version: 12/31/2005	Source: U.S. Army Corps of Engineers
Date Data Arrived at EDR: 09/20/2006	Telephone: 202-528-4285
Date Made Active in Reports: 11/22/2006	Last EDR Contact: 01/02/2007
Number of Days to Update: 63	Next Scheduled EDR Contact: 04/02/2007
	Data Release Frequency: Varies

US BROWNFIELDS: A Listing of Brownfields Sites

Included in the listing are brownfields properties addresses by Cooperative Agreement Recipients and brownfields properties addressed by Targeted Brownfields Assessments. Targeted Brownfields Assessments-EPA's Targeted Brownfields Assessments (TBA) program is designed to help states, tribes, and municipalities--especially those without EPA Brownfields Assessment Demonstration Pilots--minimize the uncertainties of contamination often associated with brownfields. Under the TBA program, EPA provides funding and/or technical assistance for environmental assessments at brownfields sites throughout the country. Targeted Brownfields Assessments supplement and work with other efforts under EPA's Brownfields Initiative to promote cleanup and redevelopment of brownfields. Cooperative Agreement Recipients--States, political subdivisions, territories, and Indian tribes become Brownfields Cleanup Revolving Loan Fund (BCRLF) cooperative agreement recipients when they enter into BCRLF cooperative agreements with the U.S. EPA. EPA selects BCRLF cooperative agreement recipients based on a proposal and application process. BCRLF cooperative agreement recipients must use EPA funds provided through BCRLF cooperative agreement for specified brownfields-related cleanup activities.

Date of Government Version: 10/17/2006	Source: Environmental Protection Agency
Date Data Arrived at EDR: 10/20/2006	Telephone: 202-566-2777
Date Made Active in Reports: 12/13/2006	Last EDR Contact: 12/11/2006
Number of Days to Update: 54	Next Scheduled EDR Contact: 03/12/2007
	Data Release Frequency: Semi-Annually

CONSENT: Superfund (CERCLA) Consent Decrees

Major legal settlements that establish responsibility and standards for cleanup at NPL (Superfund) sites. Released periodically by United States District Courts after settlement by parties to litigation matters.

Date of Government Version: 12/14/2004	Source: Department of Justice, Consent Decree Library
Date Data Arrived at EDR: 02/15/2005	Telephone: Varies
Date Made Active in Reports: 04/25/2005	Last EDR Contact: 02/06/2007
Number of Days to Update: 69	Next Scheduled EDR Contact: 04/23/2007
	Data Release Frequency: Varies

ROD: Records Of Decision

Record of Decision. ROD documents mandate a permanent remedy at an NPL (Superfund) site containing technical and health information to aid in the cleanup.

Date of Government Version: 10/07/2006	Source: EPA
Date Data Arrived at EDR: 10/13/2006	Telephone: 703-416-0223
Date Made Active in Reports: 12/13/2006	Last EDR Contact: 01/22/2007
Number of Days to Update: 61	Next Scheduled EDR Contact: 04/02/2007
	Data Release Frequency: Annually

GOVERNMENT RECORDS SEARCHED / DATA CURRENCY TRACKING

UMTRA: Uranium Mill Tailings Sites

Uranium ore was mined by private companies for federal government use in national defense programs. When the mills shut down, large piles of the sand-like material (mill tailings) remain after uranium has been extracted from the ore. Levels of human exposure to radioactive materials from the piles are low; however, in some cases tailings were used as construction materials before the potential health hazards of the tailings were recognized.

Date of Government Version: 12/31/2005	Source: Department of Energy
Date Data Arrived at EDR: 11/08/2006	Telephone: 505-845-0011
Date Made Active in Reports: 01/29/2007	Last EDR Contact: 12/18/2006
Number of Days to Update: 82	Next Scheduled EDR Contact: 03/19/2007
	Data Release Frequency: Varies

ODI: Open Dump Inventory

An open dump is defined as a disposal facility that does not comply with one or more of the Part 257 or Part 258 Subtitle D Criteria.

Date of Government Version: 06/30/1985	Source: Environmental Protection Agency
Date Data Arrived at EDR: 08/09/2004	Telephone: 800-424-9346
Date Made Active in Reports: 09/17/2004	Last EDR Contact: 06/09/2004
Number of Days to Update: 39	Next Scheduled EDR Contact: N/A
	Data Release Frequency: No Update Planned

TRIS: Toxic Chemical Release Inventory System

Toxic Release Inventory System. TRIS identifies facilities which release toxic chemicals to the air, water and land in reportable quantities under SARA Title III Section 313.

Date of Government Version: 12/31/2004	Source: EPA
Date Data Arrived at EDR: 06/22/2006	Telephone: 202-566-0250
Date Made Active in Reports: 08/23/2006	Last EDR Contact: 12/19/2006
Number of Days to Update: 62	Next Scheduled EDR Contact: 03/19/2007
	Data Release Frequency: Annually

TSCA: Toxic Substances Control Act

Toxic Substances Control Act. TSCA identifies manufacturers and importers of chemical substances included on the TSCA Chemical Substance Inventory list. It includes data on the production volume of these substances by plant site.

Date of Government Version: 12/31/2002	Source: EPA
Date Data Arrived at EDR: 04/14/2006	Telephone: 202-260-5521
Date Made Active in Reports: 05/30/2006	Last EDR Contact: 01/15/2007
Number of Days to Update: 46	Next Scheduled EDR Contact: 04/16/2007
	Data Release Frequency: Every 4 Years

FTTS: FIFRA/ TSCA Tracking System - FIFRA (Federal Insecticide, Fungicide, & Rodenticide Act)/TSCA (Toxic Substances Control Act)

FTTS tracks administrative cases and pesticide enforcement actions and compliance activities related to FIFRA, TSCA and EPCRA (Emergency Planning and Community Right-to-Know Act). To maintain currency, EDR contacts the Agency on a quarterly basis.

Date of Government Version: 10/19/2006	Source: EPA/Office of Prevention, Pesticides and Toxic Substances
Date Data Arrived at EDR: 10/27/2006	Telephone: 202-566-1667
Date Made Active in Reports: 11/22/2006	Last EDR Contact: 12/18/2006
Number of Days to Update: 26	Next Scheduled EDR Contact: 03/19/2007
	Data Release Frequency: Quarterly

FTTS INSP: FIFRA/ TSCA Tracking System - FIFRA (Federal Insecticide, Fungicide, & Rodenticide Act)/TSCA (Toxic Substances Control Act)

Date of Government Version: 10/19/2006	Source: EPA
Date Data Arrived at EDR: 10/27/2006	Telephone: 202-566-1667
Date Made Active in Reports: 11/22/2006	Last EDR Contact: 12/18/2006
Number of Days to Update: 26	Next Scheduled EDR Contact: 03/19/2007
	Data Release Frequency: Quarterly

GOVERNMENT RECORDS SEARCHED / DATA CURRENCY TRACKING

SSTS: Section 7 Tracking Systems

Section 7 of the Federal Insecticide, Fungicide and Rodenticide Act, as amended (92 Stat. 829) requires all registered pesticide-producing establishments to submit a report to the Environmental Protection Agency by March 1st each year. Each establishment must report the types and amounts of pesticides, active ingredients and devices being produced, and those having been produced and sold or distributed in the past year.

Date of Government Version: 12/31/2004	Source: EPA
Date Data Arrived at EDR: 05/11/2006	Telephone: 202-564-4203
Date Made Active in Reports: 05/22/2006	Last EDR Contact: 01/29/2007
Number of Days to Update: 11	Next Scheduled EDR Contact: 04/16/2007
	Data Release Frequency: Annually

ICIS: Integrated Compliance Information System

The Integrated Compliance Information System (ICIS) supports the information needs of the national enforcement and compliance program as well as the unique needs of the National Pollutant Discharge Elimination System (NPDES) program.

Date of Government Version: 02/13/2006	Source: Environmental Protection Agency
Date Data Arrived at EDR: 04/21/2006	Telephone: 202-564-5088
Date Made Active in Reports: 05/11/2006	Last EDR Contact: 01/15/2007
Number of Days to Update: 20	Next Scheduled EDR Contact: 04/16/2007
	Data Release Frequency: Quarterly

CDL: Clandestine Drug Labs

A listing of clandestine drug lab locations. The U.S. Department of Justice ("the Department") provides this web site as a public service. It contains addresses of some locations where law enforcement agencies reported they found chemicals or other items that indicated the presence of either clandestine drug laboratories or dumpsites. In most cases, the source of the entries is not the Department, and the Department has not verified the entry and does not guarantee its accuracy. Members of the public must verify the accuracy of all entries by, for example, contacting local law enforcement and local health departments.

Date of Government Version: 12/01/2006	Source: Drug Enforcement Administration
Date Data Arrived at EDR: 01/08/2007	Telephone: 202-307-1000
Date Made Active in Reports: 01/11/2007	Last EDR Contact: 01/08/2007
Number of Days to Update: 3	Next Scheduled EDR Contact: 03/26/2007
	Data Release Frequency: Quarterly

RADINFO: Radiation Information Database

The Radiation Information Database (RADINFO) contains information about facilities that are regulated by U.S. Environmental Protection Agency (EPA) regulations for radiation and radioactivity.

Date of Government Version: 11/03/2006	Source: Environmental Protection Agency
Date Data Arrived at EDR: 11/03/2006	Telephone: 202-343-9775
Date Made Active in Reports: 01/11/2007	Last EDR Contact: 01/31/2007
Number of Days to Update: 69	Next Scheduled EDR Contact: 04/30/2007
	Data Release Frequency: Quarterly

LUCIS: Land Use Control Information System

LUCIS contains records of land use control information pertaining to the former Navy Base Realignment and Closure properties.

Date of Government Version: 12/09/2005	Source: Department of the Navy
Date Data Arrived at EDR: 12/11/2006	Telephone: 843-820-7326
Date Made Active in Reports: 01/11/2007	Last EDR Contact: 12/11/2006
Number of Days to Update: 31	Next Scheduled EDR Contact: 03/12/2007
	Data Release Frequency: Varies

PADS: PCB Activity Database System

PCB Activity Database. PADS identifies generators, transporters, commercial storers and/or brokers and disposers of PCB's who are required to notify the EPA of such activities.

GOVERNMENT RECORDS SEARCHED / DATA CURRENCY TRACKING

Date of Government Version: 10/17/2006
Date Data Arrived at EDR: 11/29/2006
Date Made Active in Reports: 01/11/2007
Number of Days to Update: 43

Source: EPA
Telephone: 202-566-0500
Last EDR Contact: 02/09/2007
Next Scheduled EDR Contact: 05/07/2007
Data Release Frequency: Annually

MLTS: Material Licensing Tracking System

MLTS is maintained by the Nuclear Regulatory Commission and contains a list of approximately 8,100 sites which possess or use radioactive materials and which are subject to NRC licensing requirements. To maintain currency, EDR contacts the Agency on a quarterly basis.

Date of Government Version: 10/19/2006
Date Data Arrived at EDR: 10/31/2006
Date Made Active in Reports: 12/13/2006
Number of Days to Update: 43

Source: Nuclear Regulatory Commission
Telephone: 301-415-7169
Last EDR Contact: 01/02/2007
Next Scheduled EDR Contact: 04/02/2007
Data Release Frequency: Quarterly

MINES: Mines Master Index File

Contains all mine identification numbers issued for mines active or opened since 1971. The data also includes violation information.

Date of Government Version: 11/15/2006
Date Data Arrived at EDR: 12/28/2006
Date Made Active in Reports: 01/29/2007
Number of Days to Update: 32

Source: Department of Labor, Mine Safety and Health Administration
Telephone: 303-231-5959
Last EDR Contact: 12/28/2006
Next Scheduled EDR Contact: 03/26/2007
Data Release Frequency: Semi-Annually

FINDS: Facility Index System/Facility Registry System

Facility Index System. FINDS contains both facility information and 'pointers' to other sources that contain more detail. EDR includes the following FINDS databases in this report: PCS (Permit Compliance System), AIRS (Aerometric Information Retrieval System), DOCKET (Enforcement Docket used to manage and track information on civil judicial enforcement cases for all environmental statutes), FURS (Federal Underground Injection Control), C-DOCKET (Criminal Docket System used to track criminal enforcement actions for all environmental statutes), FFIS (Federal Facilities Information System), STATE (State Environmental Laws and Statutes), and PADS (PCB Activity Data System).

Date of Government Version: 10/11/2006
Date Data Arrived at EDR: 10/18/2006
Date Made Active in Reports: 12/13/2006
Number of Days to Update: 56

Source: EPA
Telephone: N/A
Last EDR Contact: 01/02/2007
Next Scheduled EDR Contact: 04/02/2007
Data Release Frequency: Quarterly

RAATS: RCRA Administrative Action Tracking System

RCRA Administration Action Tracking System. RAATS contains records based on enforcement actions issued under RCRA pertaining to major violators and includes administrative and civil actions brought by the EPA. For administration actions after September 30, 1995, data entry in the RAATS database was discontinued. EPA will retain a copy of the database for historical records. It was necessary to terminate RAATS because a decrease in agency resources made it impossible to continue to update the information contained in the database.

Date of Government Version: 04/17/1995
Date Data Arrived at EDR: 07/03/1995
Date Made Active in Reports: 08/07/1995
Number of Days to Update: 35

Source: EPA
Telephone: 202-564-4104
Last EDR Contact: 12/04/2006
Next Scheduled EDR Contact: 03/05/2007
Data Release Frequency: No Update Planned

BRS: Biennial Reporting System

The Biennial Reporting System is a national system administered by the EPA that collects data on the generation and management of hazardous waste. BRS captures detailed data from two groups: Large Quantity Generators (LQG) and Treatment, Storage, and Disposal Facilities.

GOVERNMENT RECORDS SEARCHED / DATA CURRENCY TRACKING

Date of Government Version: 12/31/2003
Date Data Arrived at EDR: 06/17/2005
Date Made Active in Reports: 08/04/2005
Number of Days to Update: 48

Source: EPA/NTIS
Telephone: 800-424-9346
Last EDR Contact: 02/08/2007
Next Scheduled EDR Contact: 03/12/2007
Data Release Frequency: Biennially

STATE AND LOCAL RECORDS

SHWS: This state does not maintain a SHWS list. See the Federal CERCLIS list and Federal NPL list. State Hazardous Waste Sites. State hazardous waste site records are the states' equivalent to CERCLIS. These sites may or may not already be listed on the federal CERCLIS list. Priority sites planned for cleanup using state funds (state equivalent of Superfund) are identified along with sites where cleanup will be paid for by potentially responsible parties. Available information varies by state.

Date of Government Version: N/A
Date Data Arrived at EDR: N/A
Date Made Active in Reports: N/A
Number of Days to Update: N/A

Source: Department of Public Health & Environment
Telephone: 303-692-3300
Last EDR Contact: 12/18/2006
Next Scheduled EDR Contact: 03/19/2007
Data Release Frequency: N/A

METHANE SITE: Methane Site Investigations - Jefferson County 1980

The objectives of the study are to define as closely as possible the boundaries of methane producing solid waste landfills.

Date of Government Version: 12/31/1980
Date Data Arrived at EDR: 02/13/1995
Date Made Active in Reports: 04/04/1995
Number of Days to Update: 50

Source: Jefferson County Health Department
Telephone: 303-239-7175
Last EDR Contact: 01/27/1995
Next Scheduled EDR Contact: N/A
Data Release Frequency: No Update Planned

SWF/LF: Solid Waste Sites & Facilities

Solid Waste Facilities/Landfill Sites. SWF/LF type records typically contain an inventory of solid waste disposal facilities or landfills in a particular state. Depending on the state, these may be active or inactive facilities or open dumps that failed to meet RCRA Subtitle D Section 4004 criteria for solid waste landfills or disposal sites.

Date of Government Version: 05/22/2006
Date Data Arrived at EDR: 06/21/2006
Date Made Active in Reports: 07/26/2006
Number of Days to Update: 35

Source: Department of Public Health & Environment
Telephone: 303-692-3300
Last EDR Contact: 12/08/2006
Next Scheduled EDR Contact: 03/05/2007
Data Release Frequency: Annually

METHANE INVESTIGATION: Methane Gas & Swamp Findings

The primary objective of this study was to assess methane gas related hazards at selected landfill sites in Colorado. These sites were selected by the Colorado Department of Health following evaluation of responses received from County and Municipal agencies about completed and existing landfills within their jurisdiction.

Date of Government Version: 03/15/1979
Date Data Arrived at EDR: 02/13/1995
Date Made Active in Reports: 04/04/1995
Number of Days to Update: 50

Source: Department of Health
Telephone: 303-640-3335
Last EDR Contact: 01/27/1995
Next Scheduled EDR Contact: N/A
Data Release Frequency: No Update Planned

HISTORICAL LANDFILL: Historical Landfill List

Abandoned/Inactive Landfills.

Date of Government Version: 01/31/1993
Date Data Arrived at EDR: 04/24/1994
Date Made Active in Reports: 05/30/1994
Number of Days to Update: 36

Source: Department of Public Health & Environment
Telephone: 303-692-3300
Last EDR Contact: 09/05/1996
Next Scheduled EDR Contact: N/A
Data Release Frequency: No Update Planned

GOVERNMENT RECORDS SEARCHED / DATA CURRENCY TRACKING

LUST: Leaking Underground Storage Tank List

Leaking Underground Storage Tank Incident Reports. LUST records contain an inventory of reported leaking underground storage tank incidents. Not all states maintain these records, and the information stored varies by state.

Date of Government Version: 01/03/2007
Date Data Arrived at EDR: 01/04/2007
Date Made Active in Reports: 01/31/2007
Number of Days to Update: 27

Source: Department of Labor and Employment, Oil Inspection Section
Telephone: 303-318-8521
Last EDR Contact: 01/03/2007
Next Scheduled EDR Contact: 04/02/2007
Data Release Frequency: Quarterly

TRUST: Lust Trust Sites

The listing tracks the reimbursement of costs approved and paid to eligible applicants.

Date of Government Version: 11/28/2006
Date Data Arrived at EDR: 11/29/2006
Date Made Active in Reports: 01/04/2007
Number of Days to Update: 36

Source: Department of Labor and Employment, Oil Inspection Section
Telephone: 303-318-8521
Last EDR Contact: 02/01/2007
Next Scheduled EDR Contact: 04/23/2007
Data Release Frequency: Varies

UST: Underground Storage Tank Database

Registered Underground Storage Tanks. UST's are regulated under Subtitle I of the Resource Conservation and Recovery Act (RCRA) and must be registered with the state department responsible for administering the UST program. Available information varies by state program.

Date of Government Version: 01/03/2007
Date Data Arrived at EDR: 01/04/2007
Date Made Active in Reports: 01/31/2007
Number of Days to Update: 27

Source: Department of Labor and Employment, Oil Inspection Section
Telephone: 303-318-8521
Last EDR Contact: 01/03/2007
Next Scheduled EDR Contact: 04/02/2007
Data Release Frequency: Quarterly

AST: Aboveground Tank List

Aboveground storage tank locations.

Date of Government Version: 01/03/2007
Date Data Arrived at EDR: 01/04/2007
Date Made Active in Reports: 01/31/2007
Number of Days to Update: 27

Source: Department of Labor and Employment, Oil Inspection Section
Telephone: 303-318-8521
Last EDR Contact: 01/04/2007
Next Scheduled EDR Contact: 04/02/2007
Data Release Frequency: Semi-Annually

CO ERNS: Spills Database

State reported spills.

Date of Government Version: 10/23/2006
Date Data Arrived at EDR: 11/03/2006
Date Made Active in Reports: 11/22/2006
Number of Days to Update: 19

Source: Department of Public Health and Environmental
Telephone: 303-692-2000
Last EDR Contact: 02/12/2007
Next Scheduled EDR Contact: 04/30/2007
Data Release Frequency: Quarterly

AUL: Environmental Real Covenants List

Activity and use limitations include both engineering controls and institutional controls. The Colorado Department of Public Health and Environment to approve requests to restrict the future use of a property using an enforceable agreement called an environmental real covenant. When a contaminated site is not cleaned up completely, land use restrictions may be used to ensure that the selected cleanup remedy is adequately protective of human health and the environment.

Date of Government Version: 12/04/2006
Date Data Arrived at EDR: 12/04/2006
Date Made Active in Reports: 01/04/2007
Number of Days to Update: 31

Source: Department of Public Health & Environment
Telephone: 303-692-3331
Last EDR Contact: 11/27/2006
Next Scheduled EDR Contact: 02/26/2007
Data Release Frequency: Varies

GOVERNMENT RECORDS SEARCHED / DATA CURRENCY TRACKING

VCP: Voluntary Cleanup & Redevelopment Act Application Tracking Report

The Voluntary Cleanup and Redevelopment Act is intended to permit and encourage voluntary cleanups by providing a method to determine clean-up responsibilities in planning the reuse of property. The VCRA was intended for sites which were not covered by existing regulatory programs.

Date of Government Version: 11/01/2006
Date Data Arrived at EDR: 11/08/2006
Date Made Active in Reports: 11/22/2006
Number of Days to Update: 14

Source: Department of Public Health and Environmental
Telephone: 303-692-3331
Last EDR Contact: 01/24/2007
Next Scheduled EDR Contact: 04/23/2007
Data Release Frequency: Semi-Annually

DRYCLEANERS: Drycleaner Facilities

A listing of drycleaning facilities.

Date of Government Version: 01/16/2007
Date Data Arrived at EDR: 01/17/2007
Date Made Active in Reports: 01/31/2007
Number of Days to Update: 14

Source: Department of Public Health & Environment
Telephone: 303-692-3213
Last EDR Contact: 01/15/2007
Next Scheduled EDR Contact: 04/16/2007
Data Release Frequency: Varies

CDL: Meth Lab Locations

Meth lab locations that were reported to the Department of Public Health & Environment.

Date of Government Version: 10/23/2006
Date Data Arrived at EDR: 11/03/2006
Date Made Active in Reports: 11/22/2006
Number of Days to Update: 19

Source: Department of Public Health and Environment
Telephone: 303-692-3023
Last EDR Contact: 02/12/2007
Next Scheduled EDR Contact: 04/30/2007
Data Release Frequency: Quarterly

NPDES: Permitted Facility Listing

A listing of permitted facilities from the Water Quality Control Division.

Date of Government Version: 11/29/2006
Date Data Arrived at EDR: 11/29/2006
Date Made Active in Reports: 01/04/2007
Number of Days to Update: 36

Source: Department of Public Health & Environment
Telephone: 303-692-3611
Last EDR Contact: 11/27/2006
Next Scheduled EDR Contact: 02/26/2007
Data Release Frequency: Varies

AIRS: Permitted Facility & Emissions Listing

A listing of Air Pollution Control Division permits and emissions data.

Date of Government Version: 01/08/2007
Date Data Arrived at EDR: 01/10/2007
Date Made Active in Reports: 01/31/2007
Number of Days to Update: 21

Source: Department of Public Health & Environment
Telephone: 303-692-3213
Last EDR Contact: 01/02/2007
Next Scheduled EDR Contact: 04/02/2007
Data Release Frequency: Varies

UMTRA: Uranium Mill Tailings Sites

There were nine uranium mill tailings sites in Colorado designated for cleanup under the federal Uranium Mill Tailings Radiation Control Act. These nine sites, known commonly as UMTRA sites, were remediated jointly by the State of Colorado and the U.S. Department of Energy during the late 1980's and early 1990's. Mill tailings were removed from 8 of the mill sites and relocated in engineered disposal cells. A disposal cell is designed to encapsulate the material, reduce radon emanation, and prevent the movement of water through the material. At one site, Maybell, CO, the tailings were stabilized in-place at the mill site. After remediation of the tailings was completed, the State and DOE began to investigate the residual impacts to groundwater at the mill sites. The groundwater phase of the UMTRA program is on-going.

Date of Government Version: 06/30/2003
Date Data Arrived at EDR: 05/26/2004
Date Made Active in Reports: 06/24/2004
Number of Days to Update: 29

Source: Department of Public Health & Environment
Telephone: 970-248-7164
Last EDR Contact: 12/19/2006
Next Scheduled EDR Contact: 03/19/2007
Data Release Frequency: Varies

GOVERNMENT RECORDS SEARCHED / DATA CURRENCY TRACKING

ASBESTOS: Asbestos Abatement & Demolition Projects

Asbestos abatement and demolition projects by the contractor.

Date of Government Version: 11/15/2005	Source: Department of Public Health & Environment
Date Data Arrived at EDR: 05/22/2006	Telephone: 303-692-3100
Date Made Active in Reports: 06/29/2006	Last EDR Contact: 01/03/2007
Number of Days to Update: 38	Next Scheduled EDR Contact: 03/05/2007
	Data Release Frequency: Semi-Annually

TRIBAL RECORDS

INDIAN RESERV: Indian Reservations

This map layer portrays Indian administered lands of the United States that have any area equal to or greater than 640 acres.

Date of Government Version: 12/31/2005	Source: USGS
Date Data Arrived at EDR: 02/06/2006	Telephone: 202-208-3710
Date Made Active in Reports: 01/11/2007	Last EDR Contact: 02/08/2007
Number of Days to Update: 339	Next Scheduled EDR Contact: 05/07/2007
	Data Release Frequency: Semi-Annually

INDIAN LUST R1: Leaking Underground Storage Tanks on Indian Land

A listing of leaking underground storage tank locations on Indian Land.

Date of Government Version: 12/01/2006	Source: EPA Region 1
Date Data Arrived at EDR: 12/01/2006	Telephone: 617-918-1313
Date Made Active in Reports: 01/29/2007	Last EDR Contact: 11/17/2006
Number of Days to Update: 59	Next Scheduled EDR Contact: 02/19/2007
	Data Release Frequency: Varies

INDIAN LUST R8: Leaking Underground Storage Tanks on Indian Land

LUSTs on Indian land in Colorado, Montana, North Dakota, South Dakota, Utah and Wyoming.

Date of Government Version: 11/30/2006	Source: EPA Region 8
Date Data Arrived at EDR: 12/08/2006	Telephone: 303-312-6271
Date Made Active in Reports: 01/29/2007	Last EDR Contact: 11/17/2006
Number of Days to Update: 52	Next Scheduled EDR Contact: 02/19/2007
	Data Release Frequency: Quarterly

INDIAN LUST R10: Leaking Underground Storage Tanks on Indian Land

LUSTs on Indian land in Alaska, Idaho, Oregon and Washington.

Date of Government Version: 11/21/2006	Source: EPA Region 10
Date Data Arrived at EDR: 12/08/2006	Telephone: 206-553-2857
Date Made Active in Reports: 01/29/2007	Last EDR Contact: 11/17/2006
Number of Days to Update: 52	Next Scheduled EDR Contact: 02/19/2007
	Data Release Frequency: Quarterly

INDIAN LUST R9: Leaking Underground Storage Tanks on Indian Land

LUSTs on Indian land in Arizona, California, New Mexico and Nevada

Date of Government Version: 12/19/2006	Source: Environmental Protection Agency
Date Data Arrived at EDR: 12/19/2006	Telephone: 415-972-3372
Date Made Active in Reports: 01/29/2007	Last EDR Contact: 11/17/2006
Number of Days to Update: 41	Next Scheduled EDR Contact: 02/19/2007
	Data Release Frequency: Quarterly

INDIAN LUST R7: Leaking Underground Storage Tanks on Indian Land

LUSTs on Indian land in Iowa, Kansas, and Nebraska

Date of Government Version: 09/06/2006	Source: EPA Region 7
Date Data Arrived at EDR: 10/04/2006	Telephone: 913-551-7003
Date Made Active in Reports: 11/08/2006	Last EDR Contact: 11/17/2006
Number of Days to Update: 35	Next Scheduled EDR Contact: 02/19/2007
	Data Release Frequency: Varies

GOVERNMENT RECORDS SEARCHED / DATA CURRENCY TRACKING

INDIAN LUST R4: Leaking Underground Storage Tanks on Indian Land

LUSTs on Indian land in Florida, Minnesota, Mississippi and North Carolina.

Date of Government Version: 08/24/2006	Source: EPA Region 4
Date Data Arrived at EDR: 09/11/2006	Telephone: 404-562-8677
Date Made Active in Reports: 11/08/2006	Last EDR Contact: 11/17/2006
Number of Days to Update: 58	Next Scheduled EDR Contact: 02/19/2007
	Data Release Frequency: Semi-Annually

INDIAN LUST R6: Leaking Underground Storage Tanks on Indian Land

LUSTs on Indian land in New Mexico and Oklahoma.

Date of Government Version: 01/04/2005	Source: EPA Region 6
Date Data Arrived at EDR: 01/21/2005	Telephone: 214-665-6597
Date Made Active in Reports: 02/28/2005	Last EDR Contact: 11/17/2006
Number of Days to Update: 38	Next Scheduled EDR Contact: 02/19/2007
	Data Release Frequency: Varies

INDIAN UST R4: Underground Storage Tanks on Indian Land

Date of Government Version: 08/24/2006	Source: EPA Region 4
Date Data Arrived at EDR: 09/11/2006	Telephone: 404-562-9424
Date Made Active in Reports: 11/08/2006	Last EDR Contact: 11/17/2006
Number of Days to Update: 58	Next Scheduled EDR Contact: 02/19/2007
	Data Release Frequency: Semi-Annually

INDIAN UST R5: Underground Storage Tanks on Indian Land

Date of Government Version: 12/02/2004	Source: EPA Region 5
Date Data Arrived at EDR: 12/29/2004	Telephone: 312-886-6136
Date Made Active in Reports: 02/04/2005	Last EDR Contact: 11/17/2006
Number of Days to Update: 37	Next Scheduled EDR Contact: 02/19/2007
	Data Release Frequency: Varies

INDIAN UST R8: Underground Storage Tanks on Indian Land

Date of Government Version: 11/30/2006	Source: EPA Region 8
Date Data Arrived at EDR: 12/08/2006	Telephone: 303-312-6137
Date Made Active in Reports: 01/29/2007	Last EDR Contact: 11/17/2006
Number of Days to Update: 52	Next Scheduled EDR Contact: 02/19/2007
	Data Release Frequency: Quarterly

INDIAN UST R10: Underground Storage Tanks on Indian Land

Date of Government Version: 11/21/2006	Source: EPA Region 10
Date Data Arrived at EDR: 12/08/2006	Telephone: 206-553-2857
Date Made Active in Reports: 01/29/2007	Last EDR Contact: 11/17/2006
Number of Days to Update: 52	Next Scheduled EDR Contact: 02/19/2007
	Data Release Frequency: Quarterly

INDIAN UST R1: Underground Storage Tanks on Indian Land

A listing of underground storage tank locations on Indian Land.

Date of Government Version: 12/01/2006	Source: EPA, Region 1
Date Data Arrived at EDR: 12/01/2006	Telephone: 617-918-1313
Date Made Active in Reports: 01/29/2007	Last EDR Contact: 11/17/2006
Number of Days to Update: 59	Next Scheduled EDR Contact: 02/19/2007
	Data Release Frequency: Varies

INDIAN UST R6: Underground Storage Tanks on Indian Land

GOVERNMENT RECORDS SEARCHED / DATA CURRENCY TRACKING

Date of Government Version: 01/11/2007
Date Data Arrived at EDR: 01/12/2007
Date Made Active in Reports: 01/29/2007
Number of Days to Update: 17

Source: EPA Region 6
Telephone: 214-665-7591
Last EDR Contact: 11/17/2006
Next Scheduled EDR Contact: 02/19/2007
Data Release Frequency: Semi-Annually

INDIAN UST R9: Underground Storage Tanks on Indian Land

Date of Government Version: 12/19/2006
Date Data Arrived at EDR: 12/19/2006
Date Made Active in Reports: 01/29/2007
Number of Days to Update: 41

Source: EPA Region 9
Telephone: 415-972-3368
Last EDR Contact: 11/17/2006
Next Scheduled EDR Contact: 02/19/2007
Data Release Frequency: Quarterly

INDIAN UST R7: Underground Storage Tanks on Indian Land

Date of Government Version: 09/06/2006
Date Data Arrived at EDR: 10/04/2006
Date Made Active in Reports: 11/08/2006
Number of Days to Update: 35

Source: EPA Region 7
Telephone: 913-551-7003
Last EDR Contact: 11/17/2006
Next Scheduled EDR Contact: 02/19/2007
Data Release Frequency: Varies

EDR PROPRIETARY RECORDS

Manufactured Gas Plants: EDR Proprietary Manufactured Gas Plants

The EDR Proprietary Manufactured Gas Plant Database includes records of coal gas plants (manufactured gas plants) compiled by EDR's researchers. Manufactured gas sites were used in the United States from the 1800's to 1950's to produce a gas that could be distributed and used as fuel. These plants used whale oil, rosin, coal, or a mixture of coal, oil, and water that also produced a significant amount of waste. Many of the byproducts of the gas production, such as coal tar (oily waste containing volatile and non-volatile chemicals), sludges, oils and other compounds are potentially hazardous to human health and the environment. The byproduct from this process was frequently disposed of directly at the plant site and can remain or spread slowly, serving as a continuous source of soil and groundwater contamination.

Date of Government Version: N/A
Date Data Arrived at EDR: N/A
Date Made Active in Reports: N/A
Number of Days to Update: N/A

Source: EDR, Inc.
Telephone: N/A
Last EDR Contact: N/A
Next Scheduled EDR Contact: N/A
Data Release Frequency: No Update Planned

COUNTY RECORDS

ADAMS COUNTY:

Summary Report on Methane Gas Hazards and Surveys Conducted on Domestic and Demolition Landfills in Adams County

As of May 8, 1978, all known landfills or dumping sites in the Adams County area have been surveyed.

Date of Government Version: 05/08/1978
Date Data Arrived at EDR: 02/16/1995
Date Made Active in Reports: 04/04/1995
Number of Days to Update: 47

Source: Tri-County Health Department
Telephone: 303-761-1340
Last EDR Contact: 01/27/1995
Next Scheduled EDR Contact: N/A
Data Release Frequency: No Update Planned

ARAPAHOE COUNTY:

A Survey of Landfills in Arapahoe County

A survey of Arapahoe County was conducted from August through November, 1977, of all open and closed landfills and dumpsites in the county. Each of the sites found was classified as domestic or demolition.

GOVERNMENT RECORDS SEARCHED / DATA CURRENCY TRACKING

Date of Government Version: 12/31/1978
Date Data Arrived at EDR: 02/16/1995
Date Made Active in Reports: 04/04/1995
Number of Days to Update: 47

Source: Tri-County Health Department
Telephone: 303-761-1340
Last EDR Contact: 01/27/1995
Next Scheduled EDR Contact: N/A
Data Release Frequency: No Update Planned

BOULDER COUNTY:

Old Landfill Sites

Date of Government Version: 05/01/1986
Date Data Arrived at EDR: 11/14/1995
Date Made Active in Reports: 12/07/1995
Number of Days to Update: 23

Source: Boulder County Health Department
Telephone: 303-441-1182
Last EDR Contact: 01/30/1998
Next Scheduled EDR Contact: N/A
Data Release Frequency: No Update Planned

DENVER COUNTY:

Landfills in Denver County

Date of Government Version: 12/01/1994
Date Data Arrived at EDR: 12/28/1994
Date Made Active in Reports: 01/31/1995
Number of Days to Update: 34

Source: City and County of Denver
Telephone: 303-436-7300
Last EDR Contact: 12/18/1994
Next Scheduled EDR Contact: N/A
Data Release Frequency: No Update Planned

DOUGLAS COUNTY:

Douglas County Landfill Key

Date of Government Version: 06/12/1991
Date Data Arrived at EDR: 02/16/1995
Date Made Active in Reports: 04/04/1995
Number of Days to Update: 47

Source: Tri-County Health Department
Telephone: 303-761-1340
Last EDR Contact: 01/27/1995
Next Scheduled EDR Contact: N/A
Data Release Frequency: No Update Planned

PUEBLO COUNTY:

Designated Disposal & Landfill Sites

Only inert materials. Asphalt, cement, dirt & rock unless otherwise specified. These sites are no longer active.

Date of Government Version: 04/30/1990
Date Data Arrived at EDR: 11/16/1995
Date Made Active in Reports: 12/07/1995
Number of Days to Update: 21

Source: Pueblo City-County Health Department
Telephone: 719-583-4300
Last EDR Contact: 11/13/1995
Next Scheduled EDR Contact: N/A
Data Release Frequency: No Update Planned

TRI COUNTY:

Tri-County Area Solid Waste Facilities List (Adams, Arapahoe and Douglas Counties)

Closed Domestic Landfills in Adams County, Closed Domestic Landfills in Arapahoe County, Closed Demolition Landfills in Arapahoe County, Closed Domestic Landfills in Douglas County.

Date of Government Version: 10/15/1983
Date Data Arrived at EDR: 02/16/1995
Date Made Active in Reports: 04/04/1995
Number of Days to Update: 47

Source: Tri-County Health Department
Telephone: 303-761-1340
Last EDR Contact: 01/27/1995
Next Scheduled EDR Contact: N/A
Data Release Frequency: No Update Planned

WELD COUNTY:

GOVERNMENT RECORDS SEARCHED / DATA CURRENCY TRACKING

Solid Waste Facilities in Weld County

Date of Government Version: 03/01/2006
Date Data Arrived at EDR: 03/27/2006
Date Made Active in Reports: 04/24/2006
Number of Days to Update: 28

Source: Weld County Department of Public Health
Telephone: 970-304-6415
Last EDR Contact: 12/06/2006
Next Scheduled EDR Contact: 03/05/2007
Data Release Frequency: No Update Planned

OTHER DATABASE(S)

Depending on the geographic area covered by this report, the data provided in these specialty databases may or may not be complete. For example, the existence of wetlands information data in a specific report does not mean that all wetlands in the area covered by the report are included. Moreover, the absence of any reported wetlands information does not necessarily mean that wetlands do not exist in the area covered by the report.

CT MANIFEST: Hazardous Waste Manifest Data

Facility and manifest data. Manifest is a document that lists and tracks hazardous waste from the generator through transporters to a tsd facility.

Date of Government Version: 12/31/2004
Date Data Arrived at EDR: 02/17/2006
Date Made Active in Reports: 04/07/2006
Number of Days to Update: 49

Source: Department of Environmental Protection
Telephone: 860-424-3375
Last EDR Contact: 12/11/2006
Next Scheduled EDR Contact: 03/12/2007
Data Release Frequency: Annually

NY MANIFEST: Facility and Manifest Data

Manifest is a document that lists and tracks hazardous waste from the generator through transporters to a TSD facility.

Date of Government Version: 10/26/2006
Date Data Arrived at EDR: 11/29/2006
Date Made Active in Reports: 01/05/2007
Number of Days to Update: 37

Source: Department of Environmental Conservation
Telephone: 518-402-8651
Last EDR Contact: 11/29/2006
Next Scheduled EDR Contact: 02/26/2007
Data Release Frequency: Annually

PA MANIFEST: Manifest Information

Hazardous waste manifest information.

Date of Government Version: 12/31/2005
Date Data Arrived at EDR: 03/17/2006
Date Made Active in Reports: 06/06/2006
Number of Days to Update: 81

Source: Department of Environmental Protection
Telephone: N/A
Last EDR Contact: 12/11/2006
Next Scheduled EDR Contact: 03/12/2007
Data Release Frequency: Annually

WI MANIFEST: Manifest Information

Hazardous waste manifest information.

Date of Government Version: 12/31/2005
Date Data Arrived at EDR: 03/17/2006
Date Made Active in Reports: 05/02/2006
Number of Days to Update: 46

Source: Department of Natural Resources
Telephone: N/A
Last EDR Contact: 02/06/2007
Next Scheduled EDR Contact: 04/09/2007
Data Release Frequency: Annually

Oil/Gas Pipelines: This data was obtained by EDR from the USGS in 1994. It is referred to by USGS as GeoData Digital Line Graphs from 1:100,000-Scale Maps. It was extracted from the transportation category including some oil, but primarily gas pipelines.

Electric Power Transmission Line Data

Source: PennWell Corporation
Telephone: (800) 823-6277

This map includes information copyrighted by PennWell Corporation. This information is provided on a best effort basis and PennWell Corporation does not guarantee its accuracy nor warrant its fitness for any particular purpose. Such information has been reprinted with the permission of PennWell.

GOVERNMENT RECORDS SEARCHED / DATA CURRENCY TRACKING

Sensitive Receptors: There are individuals deemed sensitive receptors due to their fragile immune systems and special sensitivity to environmental discharges. These sensitive receptors typically include the elderly, the sick, and children. While the location of all sensitive receptors cannot be determined, EDR indicates those buildings and facilities - schools, daycares, hospitals, medical centers, and nursing homes - where individuals who are sensitive receptors are likely to be located.

AHA Hospitals:

Source: American Hospital Association, Inc.
Telephone: 312-280-5991

The database includes a listing of hospitals based on the American Hospital Association's annual survey of hospitals.

Medical Centers: Provider of Services Listing

Source: Centers for Medicare & Medicaid Services
Telephone: 410-786-3000

A listing of hospitals with Medicare provider number, produced by Centers of Medicare & Medicaid Services, a federal agency within the U.S. Department of Health and Human Services.

Nursing Homes

Source: National Institutes of Health
Telephone: 301-594-6248

Information on Medicare and Medicaid certified nursing homes in the United States.

Public Schools

Source: National Center for Education Statistics
Telephone: 202-502-7300

The National Center for Education Statistics' primary database on elementary and secondary public education in the United States. It is a comprehensive, annual, national statistical database of all public elementary and secondary schools and school districts, which contains data that are comparable across all states.

Private Schools

Source: National Center for Education Statistics
Telephone: 202-502-7300

The National Center for Education Statistics' primary database on private school locations in the United States.

Daycare Centers: Daycare Listing

Source: Department of Human Services
Telephone: 303-866-5958

Flood Zone Data: This data, available in select counties across the country, was obtained by EDR in 1999 from the Federal Emergency Management Agency (FEMA). Data depicts 100-year and 500-year flood zones as defined by FEMA.

NWI: National Wetlands Inventory. This data, available in select counties across the country, was obtained by EDR in 2002 and 2005 from the U.S. Fish and Wildlife Service.

State Wetlands Data: Riparian Vegetation Data

Source: Division of Wildlife
Telephone: 970-416-3360

STREET AND ADDRESS INFORMATION

© 2007 Tele Atlas North America, Inc. All rights reserved. This material is proprietary and the subject of copyright protection and other intellectual property rights owned by or licensed to Tele Atlas North America, Inc. The use of this material is subject to the terms of a license agreement. You will be held liable for any unauthorized copying or disclosure of this material.

GEOCHECK[®] - PHYSICAL SETTING SOURCE ADDENDUM

TARGET PROPERTY ADDRESS

COMMUTER BUS STATION
COMMUTER BUS STATION
FT LUPTON, CO 80621

TARGET PROPERTY COORDINATES

Latitude (North):	40.09300 - 40° 5' 34.8"
Longitude (West):	104.8122 - 104° 48' 43.9"
Universal Tranverse Mercator:	Zone 13
UTM X (Meters):	516009.2
UTM Y (Meters):	4437886.0
Elevation:	4903 ft. above sea level

USGS TOPOGRAPHIC MAP

Target Property Map:	40104-A7 FORT LUPTON, CO
Most Recent Revision:	1994

EDR's GeoCheck Physical Setting Source Addendum is provided to assist the environmental professional in forming an opinion about the impact of potential contaminant migration.

Assessment of the impact of contaminant migration generally has two principle investigative components:

1. Groundwater flow direction, and
2. Groundwater flow velocity.

Groundwater flow direction may be impacted by surface topography, hydrology, hydrogeology, characteristics of the soil, and nearby wells. Groundwater flow velocity is generally impacted by the nature of the geologic strata.

GEOCHECK® - PHYSICAL SETTING SOURCE SUMMARY

GROUNDWATER FLOW DIRECTION INFORMATION

Groundwater flow direction for a particular site is best determined by a qualified environmental professional using site-specific well data. If such data is not reasonably ascertainable, it may be necessary to rely on other sources of information, such as surface topographic information, hydrologic information, hydrogeologic data collected on nearby properties, and regional groundwater flow information (from deep aquifers).

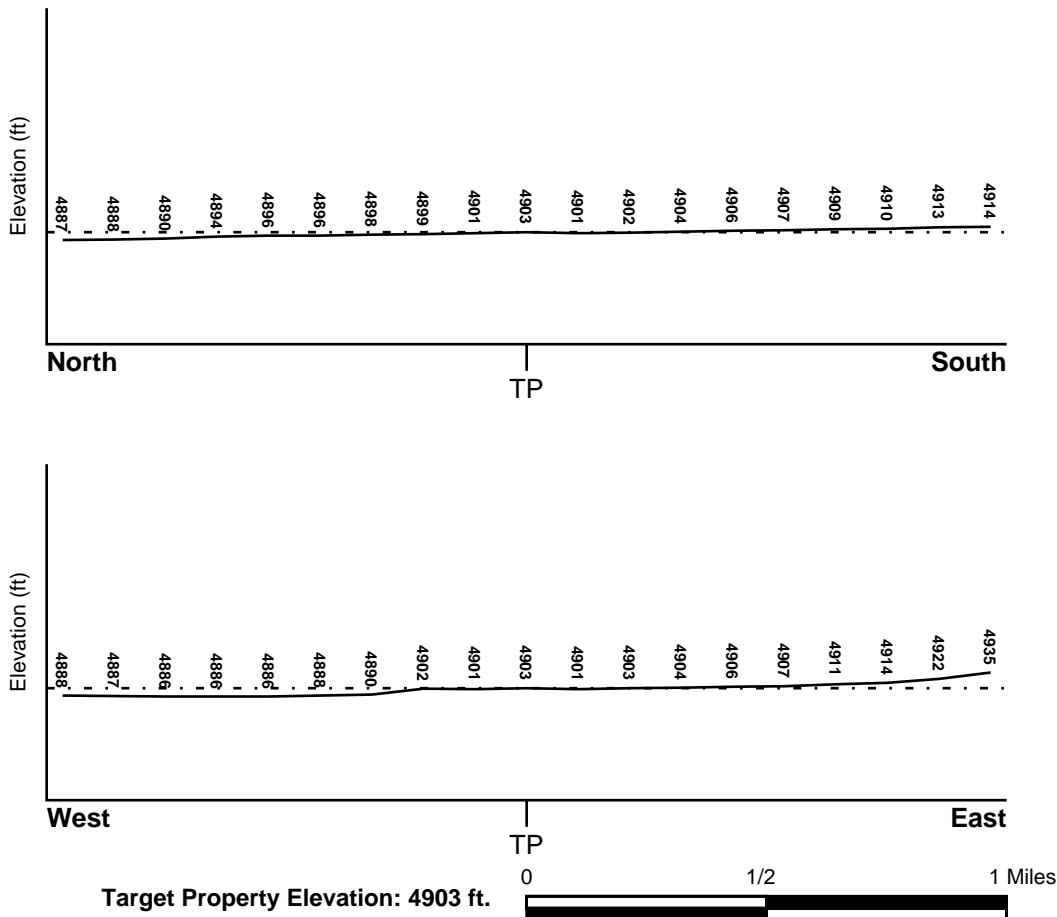
TOPOGRAPHIC INFORMATION

Surface topography may be indicative of the direction of surficial groundwater flow. This information can be used to assist the environmental professional in forming an opinion about the impact of nearby contaminated properties or, should contamination exist on the target property, what downgradient sites might be impacted.

TARGET PROPERTY TOPOGRAPHY

General Topographic Gradient: General NNW

SURROUNDING TOPOGRAPHY: ELEVATION PROFILES



Source: Topography has been determined from the USGS 7.5' Digital Elevation Model and should be evaluated on a relative (not an absolute) basis. Relative elevation information between sites of close proximity should be field verified.

GEOCHECK® - PHYSICAL SETTING SOURCE SUMMARY

HYDROLOGIC INFORMATION

Surface water can act as a hydrologic barrier to groundwater flow. Such hydrologic information can be used to assist the environmental professional in forming an opinion about the impact of nearby contaminated properties or, should contamination exist on the target property, what downgradient sites might be impacted.

Refer to the Physical Setting Source Map following this summary for hydrologic information (major waterways and bodies of water).

FEMA FLOOD ZONE

<u>Target Property County</u>	<u>FEMA Flood Electronic Data</u>
WELD, CO	Not Available

Flood Plain Panel at Target Property: Not Reported

Additional Panels in search area: Not Reported

NATIONAL WETLAND INVENTORY

<u>NWI Quad at Target Property</u>	<u>NWI Electronic Data Coverage</u>
FORT LUPTON	Not Available

HYDROGEOLOGIC INFORMATION

Hydrogeologic information obtained by installation of wells on a specific site can often be an indicator of groundwater flow direction in the immediate area. Such hydrogeologic information can be used to assist the environmental professional in forming an opinion about the impact of nearby contaminated properties or, should contamination exist on the target property, what downgradient sites might be impacted.

AQUIFLOW®

Search Radius: 1.000 Mile.

EDR has developed the AQUIFLOW Information System to provide data on the general direction of groundwater flow at specific points. EDR has reviewed reports submitted by environmental professionals to regulatory authorities at select sites and has extracted the date of the report, groundwater flow direction as determined hydrogeologically, and the depth to water table.

<u>MAP ID</u>	<u>LOCATION FROM TP</u>	<u>GENERAL DIRECTION GROUNDWATER FLOW</u>
Not Reported		

GEOCHECK® - PHYSICAL SETTING SOURCE SUMMARY

GROUNDWATER FLOW VELOCITY INFORMATION

Groundwater flow velocity information for a particular site is best determined by a qualified environmental professional using site specific geologic and soil strata data. If such data are not reasonably ascertainable, it may be necessary to rely on other sources of information, including geologic age identification, rock stratigraphic unit and soil characteristics data collected on nearby properties and regional soil information. In general, contaminant plumes move more quickly through sandy-gravelly types of soils than silty-clayey types of soils.

GEOLOGIC INFORMATION IN GENERAL AREA OF TARGET PROPERTY

Geologic information can be used by the environmental professional in forming an opinion about the relative speed at which contaminant migration may be occurring.

ROCK STRATIGRAPHIC UNIT

Era: Mesozoic
System: Cretaceous
Series: Navarro Group
Code: uK4 (*decoded above as Era, System & Series*)

GEOLOGIC AGE IDENTIFICATION

Category: Stratified Sequence

Geologic Age and Rock Stratigraphic Unit Source: P.G. Schruben, R.E. Arndt and W.J. Bawiec, Geology of the Conterminous U.S. at 1:2,500,000 Scale - a digital representation of the 1974 P.B. King and H.M. Beikman Map, USGS Digital Data Series DDS - 11 (1994).

DOMINANT SOIL COMPOSITION IN GENERAL AREA OF TARGET PROPERTY

The U.S. Department of Agriculture's (USDA) Soil Conservation Service (SCS) leads the National Cooperative Soil Survey (NCSS) and is responsible for collecting, storing, maintaining and distributing soil survey information for privately owned lands in the United States. A soil map in a soil survey is a representation of soil patterns in a landscape. Soil maps for STATSGO are compiled by generalizing more detailed (SSURGO) soil survey maps. The following information is based on Soil Conservation Service STATSGO data.

Soil Component Name: ALTVAN

Soil Surface Texture: loam

Hydrologic Group: Class B - Moderate infiltration rates. Deep and moderately deep, moderately well and well drained soils with moderately coarse textures.

Soil Drainage Class: Well drained. Soils have intermediate water holding capacity. Depth to water table is more than 6 feet.

Hydric Status: Soil does not meet the requirements for a hydric soil.

Corrosion Potential - Uncoated Steel: LOW

Depth to Bedrock Min: > 60 inches

Depth to Bedrock Max: > 60 inches

GEOCHECK® - PHYSICAL SETTING SOURCE SUMMARY

Soil Layer Information							
Layer	Boundary		Soil Texture Class	Classification		Permeability Rate (in/hr)	Soil Reaction (pH)
	Upper	Lower		AASHTO Group	Unified Soil		
1	0 inches	12 inches	loam	Silt-Clay Materials (more than 35 pct. passing No. 200), Silty Soils.	FINE-GRAINED SOILS, Silts and Clays (liquid limit less than 50%), silt.	Max: 2.00 Min: 0.60	Max: 7.80 Min: 6.10
2	12 inches	23 inches	clay loam	Silt-Clay Materials (more than 35 pct. passing No. 200), Clayey Soils.	FINE-GRAINED SOILS, Silts and Clays (liquid limit less than 50%), Lean Clay Soils.	Max: 2.00 Min: 0.60	Max: 8.40 Min: 6.60
3	23 inches	35 inches	loam	Silt-Clay Materials (more than 35 pct. passing No. 200), Silty Soils.	FINE-GRAINED SOILS, Silts and Clays (liquid limit less than 50%), silt.	Max: 2.00 Min: 0.60	Max: 9.00 Min: 7.40
4	35 inches	60 inches	gravelly - sand	Granular materials (35 pct. or less passing No. 200), Stone Fragments, Gravel and Sand.	COARSE-GRAINED SOILS, Sands, Clean Sands, Poorly graded sand.	Max: 20.00 Min: 20.00	Max: 9.00 Min: 7.40

OTHER SOIL TYPES IN AREA

Based on Soil Conservation Service STATSGO data, the following additional subordinant soil types may appear within the general area of target property.

Soil Surface Textures: clay loam
fine sandy loam
loamy sand
gravelly - loam
very gravelly - sandy loam

Surficial Soil Types: clay loam
fine sandy loam
loamy sand
gravelly - loam
very gravelly - sandy loam

Shallow Soil Types: sandy clay loam
fine sandy loam

Deeper Soil Types: sand
sandy clay loam
stratified
fine sandy loam
loam

GEOCHECK® - PHYSICAL SETTING SOURCE SUMMARY

very gravelly - loamy sand

LOCAL / REGIONAL WATER AGENCY RECORDS

EDR Local/Regional Water Agency records provide water well information to assist the environmental professional in assessing sources that may impact ground water flow direction, and in forming an opinion about the impact of contaminant migration on nearby drinking water wells.

WELL SEARCH DISTANCE INFORMATION

<u>DATABASE</u>	<u>SEARCH DISTANCE (miles)</u>
Federal USGS	1.000
Federal FRDS PWS	Nearest PWS within 1 mile
State Database	1.000

FEDERAL USGS WELL INFORMATION

<u>MAP ID</u>	<u>WELL ID</u>	<u>LOCATION FROM TP</u>
23	USGS2960632	1/8 - 1/4 Mile NNE
28	USGS2960616	1/8 - 1/4 Mile South
G34	USGS2960615	1/4 - 1/2 Mile SSE
39	USGS2960626	1/4 - 1/2 Mile ENE
G40	USGS2960612	1/4 - 1/2 Mile SSE
J46	USGS2960608	1/4 - 1/2 Mile SSE
J62	USGS2960602	1/4 - 1/2 Mile SSE
Q67	USGS2960640	1/4 - 1/2 Mile NNW
S76	USGS2960635	1/4 - 1/2 Mile ENE
88	USGS2960613	1/2 - 1 Mile WSW
102	USGS2960605	1/2 - 1 Mile SW
W103	USGS2960758	1/2 - 1 Mile South
AA114	USGS2960638	1/2 - 1 Mile NW
118	USGS2960618	1/2 - 1 Mile ESE
121	USGS2960768	1/2 - 1 Mile SE
AB126	USGS2960752	1/2 - 1 Mile SSW
128	USGS2960765	1/2 - 1 Mile SW
AB129	USGS2960753	1/2 - 1 Mile SSW
131	USGS2960651	1/2 - 1 Mile NNE
142	USGS2960659	1/2 - 1 Mile North
AG144	USGS2960650	1/2 - 1 Mile NNE
145	USGS2960644	1/2 - 1 Mile NE
AK154	USGS2960631	1/2 - 1 Mile East
AN161	USGS2960741	1/2 - 1 Mile SSE
167	USGS2960749	1/2 - 1 Mile SE
AM168	USGS2960737	1/2 - 1 Mile South
172	USGS2960743	1/2 - 1 Mile SSW
AM173	USGS2960733	1/2 - 1 Mile South
AP177	USGS2960734	1/2 - 1 Mile South
180	USGS2960617	1/2 - 1 Mile WSW
AP182	USGS2960730	1/2 - 1 Mile South

GEOCHECK® - PHYSICAL SETTING SOURCE SUMMARY

FEDERAL USGS WELL INFORMATION

MAP ID	WELL ID	LOCATION FROM TP
189	USGS2960660	1/2 - 1 Mile NNE

FEDERAL FRDS PUBLIC WATER SUPPLY SYSTEM INFORMATION

MAP ID	WELL ID	LOCATION FROM TP
W104	CO0162833	1/2 - 1 Mile South

Note: PWS System location is not always the same as well location.

STATE DATABASE WELL INFORMATION

MAP ID	WELL ID	LOCATION FROM TP
A1	CO10343581	0 - 1/8 Mile South
A2	CO10125865	0 - 1/8 Mile ESE
B3	CO10347602	0 - 1/8 Mile East
B4	CO10024306	0 - 1/8 Mile ENE
B5	CO10169839	0 - 1/8 Mile ENE
B6	CO10169840	0 - 1/8 Mile ENE
B7	CO10025762	0 - 1/8 Mile East
B8	CO10170087	0 - 1/8 Mile East
B9	CO10170086	0 - 1/8 Mile East
B10	CO10169834	0 - 1/8 Mile ESE
B11	CO10025646	0 - 1/8 Mile SE
B12	CO10169835	0 - 1/8 Mile SE
13	CO10125866	1/8 - 1/4 Mile SSE
B14	CO10204921	1/8 - 1/4 Mile ESE
B15	CO10231184	1/8 - 1/4 Mile ESE
B16	CO10213858	1/8 - 1/4 Mile ESE
B17	CO10027869	1/8 - 1/4 Mile East
B18	CO10027790	1/8 - 1/4 Mile ESE
C19	CO10177707	1/8 - 1/4 Mile ESE
B20	CO10247618	1/8 - 1/4 Mile ESE
C21	CO10177708	1/8 - 1/4 Mile ESE
B22	CO10247617	1/8 - 1/4 Mile ESE
D24	CO10125867	1/8 - 1/4 Mile SW
25	CO10347301	1/8 - 1/4 Mile NE
D26	CO10013246	1/8 - 1/4 Mile SW
27	CO10219657	1/8 - 1/4 Mile NW
E29	CO10342590	1/8 - 1/4 Mile North
E30	CO10046532	1/8 - 1/4 Mile North
E31	CO10344074	1/8 - 1/4 Mile North
E32	CO10341213	1/8 - 1/4 Mile North
F33	CO10125864	1/8 - 1/4 Mile WSW
F35	CO10125863	1/4 - 1/2 Mile SW
H36	CO10266851	1/4 - 1/2 Mile NNE
I37	CO10344278	1/4 - 1/2 Mile WNW
I38	CO10344279	1/4 - 1/2 Mile WNW
H41	CO10340630	1/4 - 1/2 Mile NE

GEOCHECK® - PHYSICAL SETTING SOURCE SUMMARY

STATE DATABASE WELL INFORMATION

MAP ID	WELL ID	LOCATION FROM TP
H42	CO10343460	1/4 - 1/2 Mile NE
H43	CO10340159	1/4 - 1/2 Mile NE
H44	CO10343728	1/4 - 1/2 Mile NE
H45	CO10344173	1/4 - 1/2 Mile NE
K47	CO10124990	1/4 - 1/2 Mile NNE
K48	CO10013152	1/4 - 1/2 Mile NNE
49	CO10125870	1/4 - 1/2 Mile SSW
L50	CO10341652	1/4 - 1/2 Mile SE
L51	CO10014390	1/4 - 1/2 Mile SE
L52	CO10343689	1/4 - 1/2 Mile SE
M53	CO10125868	1/4 - 1/2 Mile South
M54	CO10125869	1/4 - 1/2 Mile South
N55	CO10147435	1/4 - 1/2 Mile SW
N56	CO10147434	1/4 - 1/2 Mile SW
K57	CO10344856	1/4 - 1/2 Mile NNE
58	CO10013287	1/4 - 1/2 Mile ESE
O59	CO10125871	1/4 - 1/2 Mile SW
60	CO10341212	1/4 - 1/2 Mile NW
P61	CO10137482	1/4 - 1/2 Mile NNE
P63	CO10252545	1/4 - 1/2 Mile NNE
P64	CO10137481	1/4 - 1/2 Mile NNE
O65	CO10342570	1/4 - 1/2 Mile SW
O66	CO10341021	1/4 - 1/2 Mile SW
N68	CO10125872	1/4 - 1/2 Mile SW
69	CO10037799	1/4 - 1/2 Mile South
R70	CO10243426	1/4 - 1/2 Mile ENE
R71	CO10243427	1/4 - 1/2 Mile ENE
Q72	CO10225286	1/4 - 1/2 Mile NNW
P73	CO10210795	1/4 - 1/2 Mile NNE
P74	CO10134953	1/4 - 1/2 Mile NNE
75	CO10344553	1/4 - 1/2 Mile East
77	CO10151963	1/4 - 1/2 Mile NE
T78	CO10134952	1/4 - 1/2 Mile North
U79	CO10125874	1/4 - 1/2 Mile SW
U80	CO10125875	1/4 - 1/2 Mile SW
U81	CO10125873	1/4 - 1/2 Mile SW
R82	CO10173046	1/4 - 1/2 Mile East
R83	CO10026452	1/4 - 1/2 Mile East
84	CO10125880	1/4 - 1/2 Mile South
T85	CO10257651	1/2 - 1 Mile NNE
V86	CO10151962	1/2 - 1 Mile SSW
S87	CO10173047	1/2 - 1 Mile ENE
W89	CO10344163	1/2 - 1 Mile South
W90	CO10344612	1/2 - 1 Mile South
U91	CO10125877	1/2 - 1 Mile SW
U92	CO10125879	1/2 - 1 Mile SW
U93	CO10125878	1/2 - 1 Mile SW
X94	CO10261109	1/2 - 1 Mile NNE
W95	CO10343225	1/2 - 1 Mile South
Y96	CO10169762	1/2 - 1 Mile East
X97	CO10342915	1/2 - 1 Mile NNE
Y98	CO10169763	1/2 - 1 Mile East

GEOCHECK® - PHYSICAL SETTING SOURCE SUMMARY

STATE DATABASE WELL INFORMATION

MAP ID	WELL ID	LOCATION FROM TP
V99	CO10125876	1/2 - 1 Mile SSW
100	CO10345683	1/2 - 1 Mile SSE
Y101	CO10347943	1/2 - 1 Mile East
105	CO10151961	1/2 - 1 Mile SE
Z106	CO10345568	1/2 - 1 Mile SSW
Z107	CO10340046	1/2 - 1 Mile SSW
Z108	CO10343196	1/2 - 1 Mile SSW
Z109	CO10342734	1/2 - 1 Mile SSW
Z110	CO10340528	1/2 - 1 Mile SSW
Z111	CO10340526	1/2 - 1 Mile SSW
AA112	CO10172848	1/2 - 1 Mile NW
113	CO10279810	1/2 - 1 Mile NNE
115	CO10341746	1/2 - 1 Mile WSW
AA116	CO10342855	1/2 - 1 Mile NW
117	CO10245721	1/2 - 1 Mile NNE
AB119	CO10013245	1/2 - 1 Mile SSW
120	CO10141190	1/2 - 1 Mile NNE
AB122	CO10125881	1/2 - 1 Mile SSW
AC123	CO10135806	1/2 - 1 Mile ENE
AC124	CO10016108	1/2 - 1 Mile ENE
AC125	CO10135807	1/2 - 1 Mile ENE
127	CO10247837	1/2 - 1 Mile NNW
130	CO10342024	1/2 - 1 Mile East
132	CO10341242	1/2 - 1 Mile North
AD133	CO10239973	1/2 - 1 Mile East
AD134	CO10254658	1/2 - 1 Mile East
AE135	CO10344835	1/2 - 1 Mile ENE
AE136	CO10269865	1/2 - 1 Mile ENE
137	CO10151964	1/2 - 1 Mile WSW
138	CO10341147	1/2 - 1 Mile SW
AF139	CO10341795	1/2 - 1 Mile NNE
AF140	CO10344416	1/2 - 1 Mile NNE
141	CO10339801	1/2 - 1 Mile North
143	CO10012903	1/2 - 1 Mile South
AG146	CO10098000	1/2 - 1 Mile NE
AH147	CO10247840	1/2 - 1 Mile NNW
AI148	CO10343760	1/2 - 1 Mile SSE
AI149	CO10340140	1/2 - 1 Mile SSE
AH150	CO10044710	1/2 - 1 Mile NNW
AJ151	CO10343656	1/2 - 1 Mile SSW
AK152	CO10240851	1/2 - 1 Mile East
AK153	CO10239971	1/2 - 1 Mile East
AL155	CO10343266	1/2 - 1 Mile NNE
AL156	CO10341005	1/2 - 1 Mile NNE
157	CO10009307	1/2 - 1 Mile NW
AJ158	CO10146102	1/2 - 1 Mile SSW
AM159	CO10124175	1/2 - 1 Mile South
160	CO10247839	1/2 - 1 Mile NNW
AM162	CO10124172	1/2 - 1 Mile South
AM163	CO10124173	1/2 - 1 Mile South
AM164	CO10124174	1/2 - 1 Mile South
AO165	CO10344346	1/2 - 1 Mile SSE

GEOCHECK® - PHYSICAL SETTING SOURCE SUMMARY

STATE DATABASE WELL INFORMATION

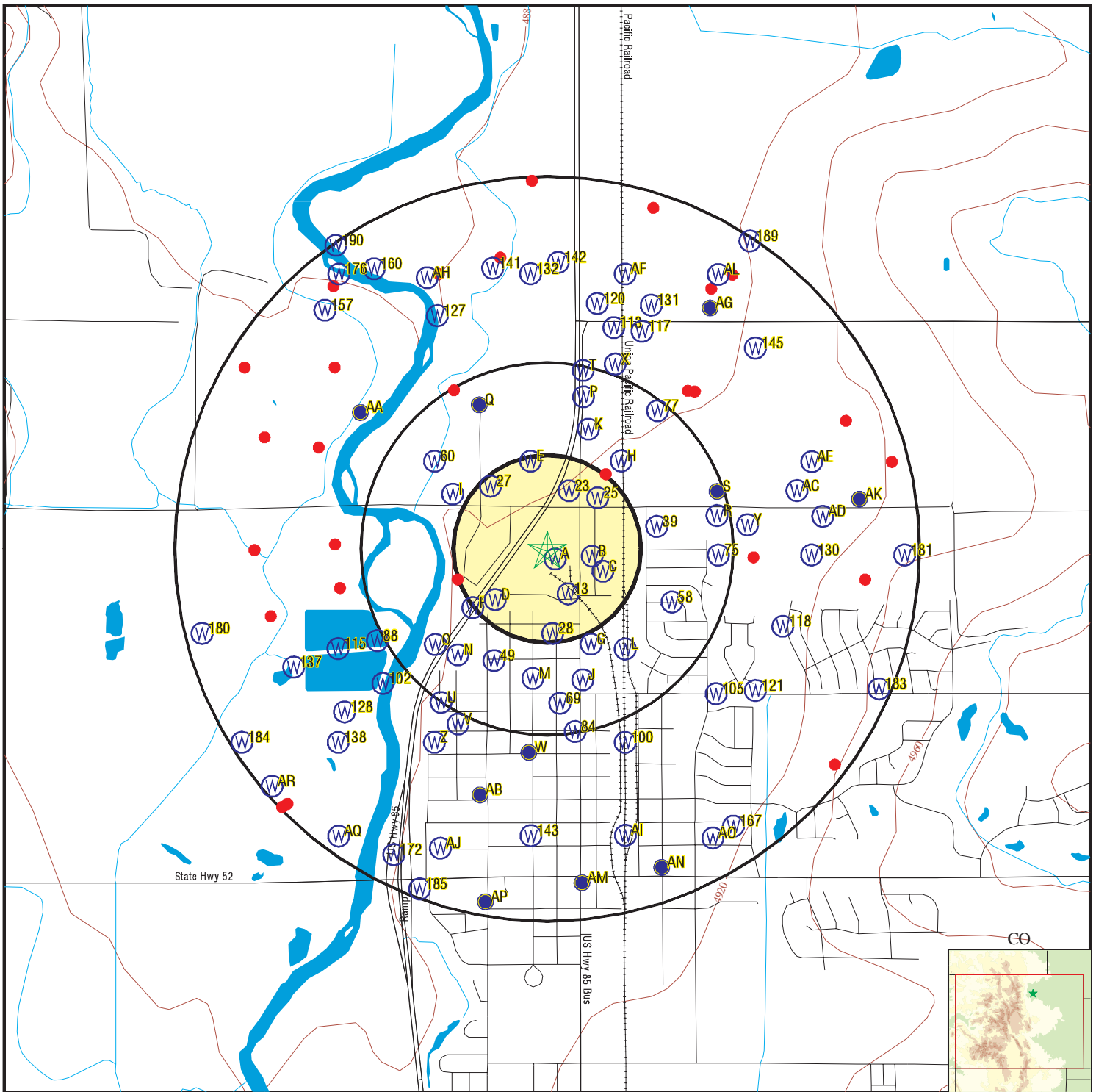
<u>MAP ID</u>	<u>WELL ID</u>	<u>LOCATION FROM TP</u>
AO166	CO10012705	1/2 - 1 Mile SSE
AM169	CO10172002	1/2 - 1 Mile South
AM170	CO10172003	1/2 - 1 Mile South
AM171	CO10026289	1/2 - 1 Mile South
AN174	CO10213966	1/2 - 1 Mile SSE
AN175	CO10213967	1/2 - 1 Mile SSE
176	CO10044708	1/2 - 1 Mile NW
AQ178	CO10007594	1/2 - 1 Mile SW
AQ179	CO10341149	1/2 - 1 Mile SW
181	CO10036030	1/2 - 1 Mile East
183	CO10151966	1/2 - 1 Mile ESE
184	CO10340555	1/2 - 1 Mile WSW
185	CO10346692	1/2 - 1 Mile SSW
AR186	CO10242169	1/2 - 1 Mile SW
AR187	CO10242170	1/2 - 1 Mile SW
AP188	CO10207593	1/2 - 1 Mile South
190	CO10247838	1/2 - 1 Mile NW

OTHER STATE DATABASE INFORMATION

STATE OIL/GAS WELL INFORMATION

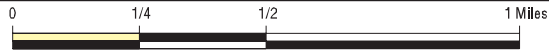
<u>DISTANCE FROM TP (Miles)</u>	<u>DISTANCE FROM TP (Miles)</u>
1/2 - 1 Mile North	1/2 - 1 Mile NNE
1/2 - 1 Mile North	1/2 - 1 Mile NNW
1/2 - 1 Mile NE	1/2 - 1 Mile NW
1/2 - 1 Mile NNE	1/2 - 1 Mile NW
1/2 - 1 Mile WNW	1/4 - 1/2 Mile NNW
1/2 - 1 Mile NE	1/2 - 1 Mile NE
1/2 - 1 Mile ENE	1/2 - 1 Mile WNW
1/2 - 1 Mile WNW	1/2 - 1 Mile ENE
1/4 - 1/2 Mile NE	1/2 - 1 Mile West
1/2 - 1 Mile West	1/2 - 1 Mile East
1/4 - 1/2 Mile WSW	1/2 - 1 Mile East
1/2 - 1 Mile West	1/2 - 1 Mile WSW
1/2 - 1 Mile SE	1/2 - 1 Mile SW
1/2 - 1 Mile SW	

PHYSICAL SETTING SOURCE MAP - 01855678.14r



- County Boundary
- Major Roads
- Contour Lines
- Earthquake epicenter, Richter 5 or greater
- Water Wells
- Public Water Supply Wells
- Cluster of Multiple Icons

- Groundwater Flow Direction
- Indeterminate Groundwater Flow at Location
- Groundwater Flow Varies at Location
- Oil, gas or related wells



SITE NAME: Commuter Bus Station
 ADDRESS: Commuter Bus Station
 Ft Lupton CO 80621
 LAT/LONG: 40.0930 / 104.8122

CLIENT: Felsburg Holt & Ullevig
 CONTACT: Laura Bingham
 INQUIRY #: 01855678.14r
 DATE: February 12, 2007 5:56 pm

GEOCHECK® - PHYSICAL SETTING SOURCE MAP FINDINGS

Map ID
 Direction
 Distance
 Elevation

Database EDR ID Number

A1
South
0 - 1/8 Mile
Higher

CO WELLS CO10343581

Full name:	FT LUPTON CITY OF		
Address:	PO BOX 148		
Address2:	Not Reported		
City:	FT LUPTON	State:	CO
Zip1:	80621	Zip2:	Not Reported
Phone:	3038935404		
Receipt:	9062063		
Division:	1		
County:	WELD		
Permitno:	14807		
Permitsuf:	R	Permitrpl:	Not Reported
Actdate:	04/30/1960 00:00:00		
Actcode:	Not Reported		
Water Dist:	SAND HILLS	Basin:	00
Mgmt Dist:	00	Prin Mer:	Sixth
Range num:	0660W	Township:	020N
Section num:	31	Seca:	Not Reported
Qtr160:	SE	Qtr40:	NE
Qtr10:	Not Reported	Coordsns:	1890S
Coordsew:	0466E	Aquifer1:	ALL UNNAMED AQUIFERS
Aquifer2:	Not Reported	Subdiv:	Not Reported
Lot:	Not Reported	Block num:	Not Reported
Filing:	Not Reported	Engineer:	Not Reported
Designee:	Not Reported	Usecodes:	Municipal
Driller:	1	Pumpinst:	Not Reported
Pidate:	04/24/1972 00:00:00	Statute:	Not Reported
Statcode:	Not Reported		
Statdate:	03/21/1973 00:00:00		
Npdate:	Not Reported	Wadate:	04/24/1972 00:00:00
Trancode:	Record change. A portion of the file was modified		
Trandate:	10/08/1992 00:00:00		
Sadate:	02/15/1972 00:00:00	Sbudate:	Not Reported
Amdate:	Not Reported	Exdate:	Not Reported
Abrrdate:	Not Reported	Abcodate:	Not Reported
Abreq:	N	Acreft:	0
Tperft:	0025	Bperft:	0055
Caseno:	Not Reported	Yield:	700
Depth:	35		
Levels:	15		
Elev:	0		
Acreirr:	900		
Comments:	Not Reported		
Meter:	Y	Wellxref:	001080RF
Sb5cmp:	Not Reported	Sb5use:	Not Reported
Ident:	00000	Wcdate:	03/09/1972 00:00:00
Pcdate:	03/14/1972 00:00:00	Log exist:	N
Ctl:	Not Reported	Origin:	Not Reported
Qual:	N	User1:	RAB
Pyield:	0		
Pdepth:	0		
Pacref:	0		
App type:	Not Reported	Filler:	Not Reported
Well type:	N		

GEOCHECK® - PHYSICAL SETTING SOURCE MAP FINDINGS

Valid well:	Y	Parcel:	0
Ex notice:	Not Reported	Wndate:	Not Reported
Utm x:	516003.1		
Utm y:	4438036.2		
Loc source:	Spotted from section lines	Site id:	CO10343581

**A2
ESE
0 - 1/8 Mile
Lower**

CO WELLS CO10125865

Full name:	GOODSON AND ASSOC		
Address:	11949 W COLFAX AVE		
Address2:	Not Reported		
City:	LAKEWOOD	State:	CO
Zip1:	80215	Zip2:	Not Reported
Phone:	Not Reported		
Receipt:	0307412C		
Division:	1		
County:	WELD		
Permitno:	36023		
Permitsuf:	M	Permitrpl:	Not Reported
Actdate:	11/28/1989 00:00:00		
Actcode:	Well permit issued		
Water Dist:	SAND HILLS	Basin:	00
Mgmt Dist:	00	Prin Mer:	Sixth
Range num:	0660W	Township:	020N
Section num:	31	Seca:	Not Reported
Qtr160:	SE	Qtr40:	NE
Qtr10:	Not Reported	Coordsns:	2000S
Coordsew:	0200E	Aquifer1:	ALL UNNAMED AQUIFERS
Aquifer2:	Not Reported	Subdiv:	Not Reported
Lot:	Not Reported	Block num:	Not Reported
Filing:	Not Reported	Engineer:	FML
Designee:	MW-15	Usecodes:	Other - Monitoring
Driller:	711	Pumpinst:	Not Reported
Pidate:	Not Reported	Statute:	Not Reported
Statcode:	Not Reported		
Statdate:	Not Reported		
Npdate:	12/21/1989 00:00:00	Wadate:	02/02/1990 00:00:00
Trancode:	Well construction report received		
Trandate:	02/13/1990 00:00:00		
Sadate:	Not Reported	Sbudate:	Not Reported
Amdate:	Not Reported	Exdate:	Not Reported
Abrrdate:	Not Reported	Abcodate:	Not Reported
Abreq:	N	Acreft:	0
Tperf:	0015	Bperf:	0030
Caseno:	Not Reported	Yield:	0
Depth:	30		
Levels:	15		
Elev:	0		
Acreirr:	0		
Comments:	Not Reported		
Meter:	N	Wellxref:	Not Reported
Sb5cmp:	Not Reported	Sb5use:	Not Reported
Ident:	00000	Wcdate:	10/10/1989 00:00:00

GEOCHECK® - PHYSICAL SETTING SOURCE MAP FINDINGS

Pcdate:	Not Reported	Log exist:	N
Ctl:	Not Reported	Origin:	Not Reported
Qual:	N	User1:	Not Reported
Pyield:	0		
Pdepth:	0		
Pacref:	0	Filler:	Not Reported
App type:	Not Reported		
Well type:	Exchange and Augmentation		
Valid well:	Y	Parcel:	0
Ex notice:	Not Reported	Wndate:	Not Reported
Utm x:	516084.1		
Utm y:	4438069.2		
Loc source:	Spotted from section lines	Site id:	CO10125865

B3
East
0 - 1/8 Mile
Lower

CO WELLS CO10347602

Full name:	TERRY M G		
Address:	1312 DENVER AVE		
Address2:	Not Reported		
City:	FT LUPTON	State:	CO
Zip1:	80621	Zip2:	Not Reported
Phone:	Not Reported		
Receipt:	9066147		
Division:	1		
County:	WELD		
Permitno:	103272		
Permitsuf:	Not Reported	Permitrpl:	Not Reported
Actdate:	Not Reported		
Actcode:	Not Reported		
Water Dist:	SAND HILLS	Basin:	00
Mgmt Dist:	00	Prin Mer:	Sixth
Range num:	0660W	Township:	020N
Section num:	32	Seca:	Not Reported
Qtr160:	SW	Qtr40:	NW
Qtr10:	Not Reported	Coordsns:	2040S
Coordsew:	0050W	Aquifer1:	ALL UNNAMED AQUIFERS
Aquifer2:	Not Reported	Subdiv:	Not Reported
Lot:	Not Reported	Block num:	Not Reported
Filing:	Not Reported	Engineer:	Not Reported
Designee:	Not Reported	Usecodes:	Domestic
Driller:	SELF	Pumpinst:	SELF
Pidate:	03/30/1979 00:00:00	Statute:	Not Reported
Statcode:	Statement of beneficial use accepted		
Statdate:	Not Reported		
Npdate:	11/14/1978 00:00:00	Wadate:	03/30/1979 00:00:00
Trancode:	A portion of the file was updated with general review and update of records		
Trandate:	10/23/1990 00:00:00		
Sadate:	10/06/1940 00:00:00	Sbudate:	Not Reported
Amdate:	Not Reported	Exdate:	Not Reported
Abrrdate:	Not Reported	Abcodate:	Not Reported

GEOCHECK® - PHYSICAL SETTING SOURCE MAP FINDINGS

Abreq:	N	Acreft:	1
Tperf:	0026	Bperf:	0035
Caseno:	Not Reported	Yield:	15
Depth:	35		
Levels:	15		
Elev:	0		
Acreirr:	.5		
Comments:	Not Reported		
Meter:	N	Wellxref:	Not Reported
Sb5cmp:	Not Reported	Sb5use:	Not Reported
Ident:	00000	Wcdate:	02/20/1979 00:00:00
Pcdate:	02/20/1979 00:00:00	Log exist:	N
Ctl:	Not Reported	Origin:	Not Reported
Qual:	N	User1:	Not Reported
Pyield:	0		
Pdepth:	0		
Pacraft:	0	Filler:	Not Reported
App type:	Not Reported		
Well type:	Exchange and Augmentation		
Valid well:	Y	Parcel:	0
Ex notice:	Not Reported	Wndate:	Not Reported
Utm x:	516160.3		
Utm y:	4438081.7		
Loc source:	Spotted from section lines	Site id:	CO10347602

**B4
ENE
0 - 1/8 Mile
Lower**

CO WELLS CO10024306

Full name:	TERRY PAT		
Address:	1312 DENVER AVE		
Address2:	Not Reported		
City:	FT LUPTON	State:	CO
Zip1:	80621	Zip2:	Not Reported
Phone:	8572470		
Receipt:	0024101		
Division:	1		
County:	WELD		
Permitno:	95034		
Permitsuf:	VE	Permitrpl:	Not Reported
Actdate:	01/30/1995 00:00:00		
Actcode:	Verbal approval granted to well construction contractor		
Water Dist:	SAND HILLS	Basin:	00
Mgmt Dist:	00	Prin Mer:	Sixth
Range num:	0660W	Township:	020N
Section num:	32	Seca:	Not Reported
Qtr160:	SW	Qtr40:	NW
Qtr10:	Not Reported	Coordsns:	2240S
Coordsew:	0075W	Aquifer1:	ALL UNNAMED AQUIFERS
Aquifer2:	Not Reported	Subdiv:	Not Reported
Lot:	Not Reported	Block num:	Not Reported
Filing:	Not Reported	Engineer:	Not Reported
Designee:	Not Reported	Usecodes:	Domestic
Driller:	698	Pumpinst:	Not Reported
Pidate:	Not Reported	Statute:	Not Reported
Statcode:	Not Reported		
Statdate:	Not Reported		
Npdate:	01/30/1995 00:00:00	Wadate:	Not Reported
Trancode:	Record change. A portion of the file was modified		
Trandate:	03/02/1995 00:00:00		

GEOCHECK® - PHYSICAL SETTING SOURCE MAP FINDINGS

Sadate:	Not Reported	Sbodate:	Not Reported
Amdate:	Not Reported	Exdate:	Not Reported
Abrrdate:	Not Reported	Abcodate:	Not Reported
Abreq:	N	Acreft:	0
Tperf:	0000	Bperf:	0000
Caseno:	Not Reported	Yield:	0
Depth:	0		
Levels:	0		
Elev:	0		
Acreirr:	0		
Comments:	Not Reported		
Meter:	N	Wellxref:	185193 A
Sb5cmp:	Not Reported	Sb5use:	Not Reported
Ident:	00000	Wcdate:	Not Reported
Pcdate:	Not Reported	Log exist:	N
Ctl:	Not Reported	Origin:	Not Reported
Qual:	N	User1:	LMD
Pyield:	0		
Pdepth:	0		
Pacref:	0	Filler:	Not Reported
App type:	Not Reported		
Well type:	Exchange and Augmentation		
Valid well:	N	Parcel:	0
Ex notice:	Not Reported	Wndate:	Not Reported
Utm x:	516167.8		
Utm y:	4438142.7		
Loc source:	Spotted from section lines	Site id:	CO10024306

**B5
ENE
0 - 1/8 Mile
Lower**

CO WELLS CO10169839

Full name:	TERRY PAT		
Address:	1312 DENVER AVE		
Address2:	Not Reported		
City:	FT LUPTON	State:	CO
Zip1:	80621	Zip2:	Not Reported
Phone:	3038572470		
Receipt:	0380930A		
Division:	1		
County:	WELD		
Permitno:	185193		
Permitsuf:	Not Reported	Permitrpl:	Not Reported
Actdate:	02/07/1995 00:00:00		
Actcode:	Abandoned Well		
Water Dist:	SAND HILLS	Basin:	00
Mgmt Dist:	00	Prin Mer:	Sixth
Range num:	0660W	Township:	020N
Section num:	32	Seca:	Not Reported
Qtr160:	SW	Qtr40:	NW
Qtr10:	Not Reported	Coordsns:	2240S
Coordsew:	0075W	Aquifer1:	ALL UNNAMED AQUIFERS
Aquifer2:	Not Reported	Subdiv:	Not Reported
Lot:	Not Reported	Block num:	Not Reported

GEOCHECK® - PHYSICAL SETTING SOURCE MAP FINDINGS

Filing:	Not Reported	Engineer:	GLR
Designee:	Not Reported	Usecodes:	Domestic
Driller:	LR	Pumpinst:	Not Reported
Pidate:	Not Reported	Statute:	6025
Statcode:	Application for permit resubmitted to DWR		
Statdate:	02/16/1995 00:00:00		
Npdate:	03/02/1995 00:00:00	Wadate:	Not Reported
Trancode:	Abandoned Well		
Trandate:	03/30/1995 00:00:00		
Sadate:	01/01/1947 00:00:00	Sbudate:	Not Reported
Amdate:	Not Reported	Exdate:	Not Reported
Abrrdate:	03/28/1995 00:00:00	Abcodate:	03/21/1995 00:00:00
Abreq:	N	Acreft:	.25
Tperf:	0000	Bperf:	0000
Caseno:	Not Reported	Yield:	15
Depth:	20		
Levels:	0		
Elev:	0		
Acreirr:	0		
Comments:	Not Reported		
Meter:	N	Wellxref:	185193 A
Sb5cmp:	Not Reported	Sb5use:	Not Reported
Ident:	00000	Wcdate:	Not Reported
Pcdate:	Not Reported	Log exist:	N
Ctl:	Not Reported	Origin:	Not Reported
Qual:	N	User1:	NLH
Pyield:	0		
Pdepth:	0		
Pacraft:	0	Filler:	Not Reported
App type:	Not Reported		
Well type:	Exchange and Augmentation		
Valid well:	Y	Parcel:	0
Ex notice:	Not Reported	Wndate:	Not Reported
Utm x:	516167.8		
Utm y:	4438142.7		
Loc source:	Spotted from section lines	Site id:	CO10169839

**B6
ENE
0 - 1/8 Mile
Lower**

CO WELLS CO10169840

Full name:	TERRY PAT		
Address:	1312 DENVER AVE		
Address2:	Not Reported		
City:	FT LUPTON	State:	CO
Zip1:	80621	Zip2:	Not Reported
Phone:	3038572470		
Receipt:	0380930B		
Division:	1		
County:	WELD		
Permitno:	185193		
Permitsuf:	Not Reported	Permitrpl:	A
Actdate:	02/07/1995 00:00:00		
Actcode:	Well permit issued		
Water Dist:	SAND HILLS	Basin:	00

GEOCHECK® - PHYSICAL SETTING SOURCE MAP FINDINGS

Mgmt Dist:	00	Prin Mer:	Sixth
Range num:	0660W	Township:	020N
Section num:	32	Seca:	Not Reported
Qtr160:	SW	Qtr40:	NW
Qtr10:	Not Reported	Coordsns:	2250S
Coordsew:	0085W	Aquifer1:	ALL UNNAMED AQUIFERS
Aquifer2:	Not Reported	Subdiv:	SEBOLDS
Lot:	3	Block num:	Not Reported
Filing:	1	Engineer:	GLR
Designee:	Not Reported	Usecodes:	Domestic
Driller:	698	Pumpinst:	698
Pidate:	03/31/1995 00:00:00	Statute:	6023
Statcode:	Application for permit resubmitted to DWR		
Statdate:	02/16/1995 00:00:00		
Npdate:	03/02/1995 00:00:00	Wadate:	03/31/1995 00:00:00
Trancode:	Well construction report received		
Trandate:	04/05/1995 00:00:00		
Sadate:	Not Reported	Sbudate:	Not Reported
Amdate:	Not Reported	Exdate:	03/02/1997 00:00:00
Abrrdate:	Not Reported	Abcodate:	Not Reported
Abreq:	Y	Acreft:	0
Tperf:	0020	Bperf:	0043
Caseno:	Not Reported	Yield:	15
Depth:	43		
Levels:	18		
Elev:	0		
Acreirr:	0		
Comments:	95034VE		
Meter:	N	Wellxref:	185193
Sb5cmp:	Not Reported	Sb5use:	Not Reported
Ident:	00000	Wcdate:	02/07/1995 00:00:00
Pcdate:	02/13/1995 00:00:00	Log exist:	N
Ctl:	Not Reported	Origin:	Not Reported
Qual:	N	User1:	NLH
Pyield:	15		
Pdepth:	50		
Pacref:	.25	Filler:	Not Reported
App type:	Not Reported		
Well type:	Exchange and Augmentation		
Valid well:	Y	Parcel:	0
Ex notice:	Not Reported	Wndate:	Not Reported
Utm x:	516170.9		
Utm y:	4438145.7		
Loc source:	Spotted from section lines	Site id:	CO10169840

**B7
East
0 - 1/8 Mile
Lower**

CO WELLS CO10025762

Full name: ARD LISA
Address: 1342 DENVER AVE
Address2: Not Reported

GEOCHECK® - PHYSICAL SETTING SOURCE MAP FINDINGS

City:	FT LUPTON	State:	CO
Zip1:	80621	Zip2:	Not Reported
Phone:	6595798		
Receipt:	0025109		
Division:	1		
County:	WELD		
Permitno:	95042		
Permitsuf:	VE	Permitrpl:	Not Reported
Actdate:	02/02/1995 00:00:00		
Actcode:	Verbal approval granted to well construction contractor		
Water Dist:	PLAINS	Basin:	00
Mgmt Dist:	00	Prin Mer:	Sixth
Range num:	0660W	Township:	020N
Section num:	32	Seca:	Not Reported
Qtr160:	SW	Qtr40:	NW
Qtr10:	Not Reported	Coordsns:	2180S
Coordsew:	0120W	Aquifer1:	ALL UNNAMED AQUIFERS
Aquifer2:	Not Reported	Subdiv:	SHEBOLDS ADDITION
Lot:	5	Block num:	Not Reported
Filing:	Not Reported	Engineer:	Not Reported
Designee:	Not Reported	Usecodes:	Domestic
Driller:	698	Pumpinst:	Not Reported
Pidate:	Not Reported	Statute:	Not Reported
Statcode:	Not Reported		
Statdate:	Not Reported		
Npdate:	02/01/1995 00:00:00	Wadate:	Not Reported
Trancode:	Verbal approval granted to well construction contractor		
Trandate:	02/03/1995 00:00:00		
Sadate:	Not Reported	Sbudate:	Not Reported
Amdate:	Not Reported	Exdate:	Not Reported
Abrrdate:	Not Reported	Abcdate:	Not Reported
Abreq:	N	Acreft:	0
Tperf:	0000	Bperf:	0000
Caseno:	Not Reported	Yield:	0
Depth:	0		
Levels:	0		
Elev:	0		
Acreirr:	0		
Comments:	Not Reported		
Meter:	N	Wellxref:	Not Reported
Sb5cmp:	Not Reported	Sb5use:	Not Reported
Ident:	00000	Wcdate:	Not Reported
Pcdate:	Not Reported	Log exist:	N
Ctl:	Not Reported	Origin:	Not Reported
Qual:	N	User1:	SMJ
Pyield:	0		
Pdepth:	0		
Pacreft:	0	Filler:	Not Reported
App type:	Not Reported		
Well type:	Exchange and Augmentation		
Valid well:	N	Parcel:	0
Ex notice:	Not Reported	Wndate:	Not Reported
Utm x:	516181.6		
Utm y:	4438124.7		
Loc source:	Spotted from section lines	Site id:	CO10025762

GEOCHECK® - PHYSICAL SETTING SOURCE MAP FINDINGS

Map ID
 Direction
 Distance
 Elevation

Database EDR ID Number

B8
East
0 - 1/8 Mile
Lower

CO WELLS CO10170087

Full name:	SMITH GIB		
Address:	PO BOX 10		
Address2:	Not Reported		
City:	COMMERCE CITY	State:	CO
Zip1:	80037	Zip2:	Not Reported
Phone:	3036199452		
Receipt:	0381276B		
Division:	1		
County:	WELD		
Permitno:	189747		
Permitsuf:	Not Reported	Permitrpl:	A
Actdate:	02/13/1995 00:00:00		
Actcode:	Well permit issued		
Water Dist:	SAND HILLS	Basin:	00
Mgmt Dist:	00	Prin Mer:	Sixth
Range num:	0660W	Township:	020N
Section num:	32	Seca:	Not Reported
Qtr160:	SW	Qtr40:	NW
Qtr10:	Not Reported	Coordsns:	2180S
Coordsew:	0120W	Aquifer1:	ALL UNNAMED AQUIFERS
Aquifer2:	Not Reported	Subdiv:	SEBOLD
Lot:	5	Block num:	Not Reported
Filing:	Not Reported	Engineer:	GLR
Designee:	Not Reported	Usecodes:	Domestic
Driller:	698	Pumpinst:	698
Pidate:	03/31/1995 00:00:00	Statute:	6023
Statcode:	Code OC - Undefined		
Statdate:	03/19/2004 00:00:00		
Npdate:	09/06/1995 00:00:00	Wadate:	03/31/1995 00:00:00
Trancode:	Code OC - Undefined		
Trandate:	03/19/2004 00:00:00		
Sadate:	Not Reported	Sbudate:	Not Reported
Amdate:	Not Reported	Exdate:	09/06/1997 00:00:00
Abrrdate:	Not Reported	Abcodate:	Not Reported
Abreq:	Y	Acreft:	0
Tperft:	0020	Bperft:	0043
Caseno:	Not Reported	Yield:	15
Depth:	43		
Levels:	18		
Elev:	0		
Acreirr:	0		
Comments:	Not Reported		
Meter:	N	Wellxref:	189747
Sb5cmp:	Not Reported	Sb5use:	Not Reported
Ident:	00000	Wcdate:	03/23/1995 00:00:00
Pcdate:	03/23/1995 00:00:00	Log exist:	N
Ctl:	Not Reported	Origin:	Not Reported
Qual:	N	User1:	AOT
Pyield:	15		
Pdepth:	43		
Pacref:	1	Filler:	Not Reported
App type:	Not Reported		
Well type:	Exchange and Augmentation		

GEOCHECK® - PHYSICAL SETTING SOURCE MAP FINDINGS

Valid well:	Y	Parcel:	0
Ex notice:	Not Reported	Wndate:	Not Reported
Utm x:	516181.6		
Utm y:	4438124.7		
Loc source:	Spotted from section lines	Site id:	CO10170087

B9
East
0 - 1/8 Mile
Lower

CO WELLS CO10170086

Full name:	ARD LISA M & DORMUS R VAUGHN		
Address:	1342 N DENVER AVE		
Address2:	Not Reported		
City:	FT LUPTON	State:	CO
Zip1:	80624	Zip2:	Not Reported
Phone:	3038579490		
Receipt:	0381276A		
Division:	1		
County:	WELD		
Permitno:	189747		
Permitsuf:	Not Reported	Permitrpl:	Not Reported
Actdate:	02/13/1995 00:00:00		
Actcode:	Well permit issued		
Water Dist:	SAND HILLS	Basin:	00
Mgmt Dist:	00	Prin Mer:	Sixth
Range num:	0660W	Township:	020N
Section num:	32	Seca:	Not Reported
Qtr160:	SW	Qtr40:	NW
Qtr10:	Not Reported	Coordsns:	2180S
Coordsew:	0120W	Aquifer1:	ALL UNNAMED AQUIFERS
Aquifer2:	Not Reported	Subdiv:	SEBOLD
Lot:	5	Block num:	Not Reported
Filing:	Not Reported	Engineer:	GLR
Designee:	Not Reported	Usecodes:	Domestic
Driller:	LR	Pumpinst:	Not Reported
Pidate:	Not Reported	Statute:	6025
Statcode:	Application for permit resubmitted to DWR		
Statdate:	08/11/1995 00:00:00		
Npdate:	09/06/1995 00:00:00	Wadate:	Not Reported
Trancode:	Well permit issued		
Trandate:	10/17/1995 00:00:00		
Sadate:	12/31/1947 00:00:00	Sbudate:	Not Reported
Amdate:	Not Reported	Exdate:	Not Reported
Abrrdate:	Not Reported	Abcodate:	Not Reported
Abreq:	N	Acreft:	1
Tperf:	0000	Bperf:	0000
Caseno:	Not Reported	Yield:	15
Depth:	43		
Levels:	0		
Elev:	0		
Acreirr:	0		
Comments:	Not Reported		
Meter:	N	Wellxref:	Not Reported
Sb5cmp:	Not Reported	Sb5use:	Not Reported
Ident:	00000	Wcdate:	Not Reported

GEOCHECK® - PHYSICAL SETTING SOURCE MAP FINDINGS

Pcdate:	Not Reported	Log exist:	N
Ctl:	Not Reported	Origin:	Not Reported
Qual:	N	User1:	RAB
Pyield:	0		
Pdepth:	0		
Pacref:	0	Filler:	Not Reported
App type:	Not Reported		
Well type:	Exchange and Augmentation		
Valid well:	Y	Parcel:	0
Ex notice:	Not Reported	Wndate:	Not Reported
Utm x:	516181.6		
Utm y:	4438124.7		
Loc source:	Spotted from section lines	Site id:	CO10170086

**B10
ESE
0 - 1/8 Mile
Lower**

CO WELLS CO10169834

Full name:	OLIVER BILL		
Address:	1252 DENVER AVE		
Address2:	Not Reported		
City:	FT LUPTON	State:	CO
Zip1:	80621	Zip2:	Not Reported
Phone:	3038574629		
Receipt:	0380926A		
Division:	1		
County:	WELD		
Permitno:	186578		
Permitsuf:	Not Reported	Permitrpl:	Not Reported
Actdate:	02/07/1995 00:00:00		
Actcode:	Well permit issued		
Water Dist:	SAND HILLS	Basin:	00
Mgmt Dist:	00	Prin Mer:	Sixth
Range num:	0660W	Township:	020N
Section num:	32	Seca:	Not Reported
Qtr160:	SW	Qtr40:	NW
Qtr10:	Not Reported	Coordsns:	1760S
Coordsew:	0115W	Aquifer1:	ALL UNNAMED AQUIFERS
Aquifer2:	Not Reported	Subdiv:	SEBOLDS
Lot:	9	Block num:	Not Reported
Filing:	1	Engineer:	RAN
Designee:	Not Reported	Usecodes:	Domestic
Driller:	LR	Pumpinst:	Not Reported
Pidate:	Not Reported	Statute:	6025
Statcode:	Record change. A portion of the file was modified		
Statdate:	05/02/1995 00:00:00		
Npdate:	05/03/1995 00:00:00	Wadate:	Not Reported
Trancode:	Well permit issued		
Trandate:	05/04/1995 00:00:00		
Sadate:	Not Reported	Sbudate:	Not Reported
Amdate:	Not Reported	Exdate:	Not Reported
Abrrdate:	Not Reported	Abcodate:	Not Reported

GEOCHECK® - PHYSICAL SETTING SOURCE MAP FINDINGS

Abreq:	N	Acreft:	.5
Tperf:	0000	Bperf:	0000
Caseno:	Not Reported	Yield:	15
Depth:	20		
Levels:	0		
Elev:	0		
Acreirr:	0		
Comments:	1ST USE 1945		
Meter:	N	Wellxref:	186578 A
Sb5cmp:	Not Reported	Sb5use:	Not Reported
Ident:	00000	Wcdate:	Not Reported
Pcdate:	Not Reported	Log exist:	N
Ctl:	Not Reported	Origin:	Not Reported
Qual:	N	User1:	LMD
Pyield:	0		
Pdepth:	0		
Pacraft:	0	Filler:	Not Reported
App type:	Not Reported		
Well type:	Exchange and Augmentation		
Valid well:	Y	Parcel:	0
Ex notice:	Not Reported	Wndate:	Not Reported
Utm x:	516180.3		
Utm y:	4437996.7		
Loc source:	Spotted from section lines	Site id:	CO10169834

**B11
SE
0 - 1/8 Mile
Lower**

CO WELLS CO10025646

Full name:	OLIVER BILL		
Address:	1252 DENVER AV		
Address2:	Not Reported		
City:	FT LUPTON	State:	CO
Zip1:	80621	Zip2:	Not Reported
Phone:	8574629		
Receipt:	0025052		
Division:	1		
County:	WELD		
Permitno:	95018		
Permitsuf:	VE	Permitrpl:	Not Reported
Actdate:	01/19/1995 00:00:00		
Actcode:	Verbal approval granted to well construction contractor		
Water Dist:	SAND HILLS	Basin:	00
Mgmt Dist:	00	Prin Mer:	Sixth
Range num:	0660W	Township:	020N
Section num:	32	Seca:	Not Reported
Qtr160:	SW	Qtr40:	NW
Qtr10:	Not Reported	Coordsns:	1700S
Coordsew:	0075W	Aquifer1:	ALL UNNAMED AQUIFERS
Aquifer2:	Not Reported	Subdiv:	Not Reported
Lot:	Not Reported	Block num:	Not Reported
Filing:	Not Reported	Engineer:	Not Reported
Designee:	Not Reported	Usecodes:	Domestic
Driller:	698	Pumpinst:	Not Reported
Pidate:	Not Reported	Statute:	Not Reported
Statcode:	Not Reported		
Statdate:	Not Reported		
Npdate:	01/19/1995 00:00:00	Wadate:	Not Reported
Trancode:	Verbal approval granted to well construction contractor		
Trandate:	01/20/1995 00:00:00		

GEOCHECK® - PHYSICAL SETTING SOURCE MAP FINDINGS

Sadate:	Not Reported	Sbudate:	Not Reported
Amdate:	Not Reported	Exdate:	Not Reported
Abrrdate:	Not Reported	Abcodate:	Not Reported
Abreq:	N	Acreft:	0
Tperf:	0000	Bperf:	0000
Caseno:	Not Reported	Yield:	0
Depth:	0		
Levels:	0		
Elev:	0		
Acreirr:	0		
Comments:	Not Reported		
Meter:	N	Wellxref:	Not Reported
Sb5cmp:	Not Reported	Sb5use:	Not Reported
Ident:	00000	Wcdate:	Not Reported
Pcdate:	Not Reported	Log exist:	N
Ctl:	Not Reported	Origin:	Not Reported
Qual:	N	User1:	SMJ
Pyield:	0		
Pdepth:	0		
Pacref:	0	Filler:	Not Reported
App type:	Not Reported		
Well type:	Exchange and Augmentation		
Valid well:	N	Parcel:	0
Ex notice:	Not Reported	Wndate:	Not Reported
Utm x:	516168.2		
Utm y:	4437978.2		
Loc source:	Spotted from section lines	Site id:	CO10025646

**B12
SE
0 - 1/8 Mile
Lower**

CO WELLS CO10169835

Full name:	OLIVER BILL		
Address:	1252 DENVER AVE		
Address2:	Not Reported		
City:	FT LUPTON	State:	CO
Zip1:	80621	Zip2:	Not Reported
Phone:	3038574629		
Receipt:	0380926B		
Division:	1		
County:	WELD		
Permitno:	186578		
Permitsuf:	Not Reported	Permitrpl:	A
Actdate:	02/07/1995 00:00:00		
Actcode:	Well permit issued		
Water Dist:	SAND HILLS	Basin:	00
Mgmt Dist:	00	Prin Mer:	Sixth
Range num:	0660W	Township:	020N
Section num:	32	Seca:	Not Reported
Qtr160:	SW	Qtr40:	NW
Qtr10:	Not Reported	Coordsns:	1670S
Coordsew:	0055W	Aquifer1:	ALL UNNAMED AQUIFERS
Aquifer2:	Not Reported	Subdiv:	Not Reported
Lot:	Not Reported	Block num:	Not Reported

GEOCHECK® - PHYSICAL SETTING SOURCE MAP FINDINGS

Filing:	Not Reported	Engineer:	RAN
Designee:	Not Reported	Usecodes:	Domestic
Driller:	698	Pumpinst:	698
Pidate:	03/31/1995 00:00:00	Statute:	6023
Statcode:	Application for permit resubmitted to DWR		
Statdate:	04/24/1995 00:00:00		
Npdate:	05/03/1995 00:00:00	Wadate:	03/31/1995 00:00:00
Trancode:	Well construction report received		
Trandate:	05/10/1995 00:00:00		
Sadate:	Not Reported	Sbudate:	Not Reported
Amdate:	Not Reported	Exdate:	05/03/1997 00:00:00
Abrrdate:	Not Reported	Abcodate:	Not Reported
Abreq:	Y	Acreft:	0
Tperf:	0020	Bperf:	0043
Caseno:	Not Reported	Yield:	15
Depth:	43		
Levels:	19		
Elev:	0		
Acreirr:	0		
Comments:	Not Reported		
Meter:	N	Wellxref:	186578
Sb5cmp:	Not Reported	Sb5use:	Not Reported
Ident:	00000	Wcdate:	01/25/1995 00:00:00
Pcdate:	01/25/1995 00:00:00	Log exist:	N
Ctl:	Not Reported	Origin:	Not Reported
Qual:	N	User1:	JLV
Pyield:	15		
Pdepth:	50		
Pacraft:	.5	Filler:	Not Reported
App type:	Not Reported		
Well type:	Exchange and Augmentation		
Valid well:	N	Parcel:	0
Ex notice:	Not Reported	Wndate:	Not Reported
Utm x:	516162.1		
Utm y:	4437968.7		
Loc source:	Spotted from section lines	Site id:	CO10169835

**13
SSE
1/8 - 1/4 Mile
Lower**

CO WELLS CO10125866

Full name:	GOODSON AND ASSOC		
Address:	11949 W COLFAX AVE		
Address2:	Not Reported		
City:	LAKESWOOD	State:	CO
Zip1:	80215	Zip2:	Not Reported
Phone:	Not Reported		
Receipt:	0307412D		
Division:	1		
County:	WELD		
Permitno:	36024		
Permitsuf:	M	Permitrpl:	Not Reported
Actdate:	11/28/1989 00:00:00		
Actcode:	Well permit issued		
Water Dist:	SAND HILLS	Basin:	00

GEOCHECK® - PHYSICAL SETTING SOURCE MAP FINDINGS

Mgmt Dist:	00	Prin Mer:	Sixth
Range num:	0660W	Township:	020N
Section num:	31	Seca:	Not Reported
Qtr160:	SE	Qtr40:	NE
Qtr10:	Not Reported	Coordsns:	1450S
Coordsew:	0150E	Aquifer1:	ALL UNNAMED AQUIFERS
Aquifer2:	Not Reported	Subdiv:	Not Reported
Lot:	Not Reported	Block num:	Not Reported
Filing:	Not Reported	Engineer:	FML
Designee:	MW-13	Usecodes:	Other - Monitoring
Driller:	711	Pumpinst:	Not Reported
Pidate:	Not Reported	Statute:	Not Reported
Statcode:	Not Reported		
Statdate:	Not Reported		
Npdate:	12/21/1989 00:00:00	Wadate:	02/02/1990 00:00:00
Trancode:	Well construction report received		
Trandate:	02/13/1990 00:00:00		
Sadate:	Not Reported	Sbudate:	Not Reported
Amdate:	Not Reported	Exdate:	Not Reported
Abrrdate:	Not Reported	Abcodate:	Not Reported
Abreq:	N	Acreft:	0
Tperf:	0015	Bperf:	0030
Caseno:	Not Reported	Yield:	0
Depth:	30		
Levels:	0		
Elev:	0		
Acreirr:	0		
Comments:	Not Reported		
Meter:	N	Wellxref:	Not Reported
Sb5cmp:	Not Reported	Sb5use:	Not Reported
Ident:	00000	Wcdate:	10/10/1989 00:00:00
Pcdate:	Not Reported	Log exist:	N
Ctl:	Not Reported	Origin:	Not Reported
Qual:	N	User1:	Not Reported
Pyield:	0		
Pdepth:	0		
Pacref:	0	Filler:	Not Reported
App type:	Not Reported		
Well type:	Exchange and Augmentation		
Valid well:	Y	Parcel:	0
Ex notice:	Not Reported	Wndate:	Not Reported
Utm x:	516099.7		
Utm y:	4437901.7		
Loc source:	Spotted from section lines	Site id:	CO10125866

B14
ESE
1/8 - 1/4 Mile
Lower

CO WELLS CO10204921

Full name: TORRES SYLVESTER
Address: 1430 14TH ST
Address2: Not Reported

GEOCHECK® - PHYSICAL SETTING SOURCE MAP FINDINGS

City:	FT LUPTON	State:	CO
Zip1:	80621	Zip2:	Not Reported
Phone:	3038574187		
Receipt:	0431331		
Division:	1		
County:	WELD		
Permitno:	213002		
Permitsuf:	Not Reported	Permitrpl:	Not Reported
Actdate:	06/09/1998 00:00:00		
Actcode:	Canceled well permit. Code and date also entered in status and date fields		
Water Dist:	SAND HILLS	Basin:	00
Mgmt Dist:	00	Prin Mer:	Sixth
Range num:	0660W	Township:	020N
Section num:	32	Seca:	Not Reported
Qtr160:	SW	Qtr40:	NW
Qtr10:	Not Reported	Coordsns:	1890S
Coordsew:	0300W	Aquifer1:	LARAMIE FOX HILLS
Aquifer2:	Not Reported	Subdiv:	SEBOLD
Lot:	8	Block num:	Not Reported
Filing:	Not Reported	Engineer:	RAN
Designee:	Not Reported	Usecodes:	Household Use Only
Driller:	LIC	Pumpinst:	Not Reported
Pidate:	Not Reported	Statute:	Not Reported
Statcode:	Canceled well permit. Code and date also entered in status and date fields		
Statdate:	09/24/1999 00:00:00		
Npdate:	10/05/1998 00:00:00	Wadate:	Not Reported
Trancode:	Canceled well permit. Code and date also entered in status and date fields		
Trandate:	09/28/1999 00:00:00		
Sadate:	Not Reported	Sbudate:	Not Reported
Amdate:	Not Reported	Exdate:	10/05/2000 00:00:00
Abrrdate:	Not Reported	Abcdate:	Not Reported
Abreq:	N	Acreft:	0
Tperf:	0000	Bperf:	0000
Caseno:	Not Reported	Yield:	0
Depth:	0		
Levels:	0		
Elev:	0		
Acreirr:	0		
Comments:	Not Reported		
Meter:	N	Wellxref:	220677
Sb5cmp:	Not Reported	Sb5use:	Not Reported
Ident:	00000	Wcdate:	Not Reported
Pcdate:	Not Reported	Log exist:	N
Ctl:	Not Reported	Origin:	Not Reported
Qual:	N	User1:	RJG
Pyield:	15		
Pdepth:	0		
Pacref:	0	Filler:	Not Reported
App type:	Not Reported		
Well type:	Exchange and Augmentation		
Valid well:	N	Parcel:	.219999998807907
Ex notice:	Not Reported	Wndate:	Not Reported
Utm x:	516236.6		
Utm y:	4438036.7		
Loc source:	Spotted from section lines	Site id:	CO10204921

GEOCHECK® - PHYSICAL SETTING SOURCE MAP FINDINGS

Map ID
 Direction
 Distance
 Elevation

Database EDR ID Number

B15
ESE
1/8 - 1/4 Mile
Lower

CO WELLS CO10231184

Full name:	TORRES SYLVESTER		
Address:	1430 14TH ST		
Address2:	Not Reported		
City:	FT LUPTN	State:	CO
Zip1:	80621	Zip2:	Not Reported
Phone:	3038574187		
Receipt:	0469552		
Division:	1		
County:	WELD		
Permitno:	230683		
Permitsuf:	Not Reported	Permitrpl:	Not Reported
Actdate:	11/20/2000 00:00:00		
Actcode:	Well permit issued		
Water Dist:	SAND HILLS	Basin:	00
Mgmt Dist:	00	Prin Mer:	Sixth
Range num:	0660W	Township:	020N
Section num:	32	Seca:	Not Reported
Qtr160:	SW	Qtr40:	NW
Qtr10:	Not Reported	Coordsns:	1890S
Coordsew:	0300W	Aquifer1:	ALL UNNAMED AQUIFERS
Aquifer2:	Not Reported	Subdiv:	SEBOLD
Lot:	8	Block num:	Not Reported
Filing:	Not Reported	Engineer:	JMW
Designee:	Not Reported	Usecodes:	Household Use Only
Driller:	857	Pumpinst:	Not Reported
Pidate:	Not Reported	Statute:	6023
Statcode:	Not Reported		
Statdate:	01/08/2003 00:00:00		
Npdate:	12/20/2000 00:00:00	Wadate:	12/18/2002 00:00:00
Trancode:	Well construction report received		
Trandate:	01/08/2003 00:00:00		
Sadate:	Not Reported	Sbudate:	Not Reported
Amdate:	Not Reported	Exdate:	12/20/2002 00:00:00
Abrrdate:	Not Reported	Abcodate:	Not Reported
Abreq:	N	Acreft:	0
Tperf:	0035	Bperf:	0055
Caseno:	Not Reported	Yield:	15
Depth:	55		
Levels:	18		
Elev:	0		
Acreirr:	0		
Comments:	Not Reported		
Meter:	N	Wellxref:	220677
Sb5cmp:	Not Reported	Sb5use:	Not Reported
Ident:	00000	Wcdate:	11/23/2002 00:00:00
Pcdate:	Not Reported	Log exist:	N
Ctl:	Not Reported	Origin:	Not Reported
Qual:	N	User1:	JD1
Pyield:	15		
Pdepth:	60		
Pacref:	1	Filler:	Not Reported
App type:	Not Reported		
Well type:	Not Reported		

GEOCHECK® - PHYSICAL SETTING SOURCE MAP FINDINGS

Valid well:	N	Parcel:	.219999998807907
Ex notice:	Not Reported	Wndate:	Not Reported
Utm x:	516236.6		
Utm y:	4438036.7		
Loc source:	Spotted from section lines	Site id:	CO10231184

B16
ESE
1/8 - 1/4 Mile
Lower

CO WELLS CO10213858

Full name:	TORRES SYLVESTER		
Address:	1430 14TH ST		
Address2:	Not Reported		
City:	FT LUPTON	State:	CO
Zip1:	80621	Zip2:	Not Reported
Phone:	303857418		
Receipt:	0444155		
Division:	1		
County:	WELD		
Permitno:	220677		
Permitsuf:	Not Reported	Permitrpl:	Not Reported
Actdate:	04/14/1999 00:00:00		
Actcode:	Canceled well permit. Code and date also entered in status and date fields		
Water Dist:	SAND HILLS	Basin:	00
Mgmt Dist:	00	Prin Mer:	Sixth
Range num:	0660W	Township:	020N
Section num:	32	Seca:	Not Reported
Qtr160:	SW	Qtr40:	NW
Qtr10:	Not Reported	Coordsns:	1890S
Coordsew:	0300W	Aquifer1:	ALL UNNAMED AQUIFERS
Aquifer2:	Not Reported	Subdiv:	SEBOLD
Lot:	8	Block num:	Not Reported
Filing:	Not Reported	Engineer:	JLL
Designee:	Not Reported	Usecodes:	Household Use Only
Driller:	LIC	Pumpinst:	Not Reported
Pidate:	Not Reported	Statute:	6023
Statcode:	Canceled well permit. Code and date also entered in status and date fields		
Statdate:	12/20/2000 00:00:00		
Npdate:	09/24/1999 00:00:00	Wadate:	Not Reported
Trancode:	Canceled well permit. Code and date also entered in status and date fields		
Trandate:	12/20/2000 00:00:00		
Sadate:	Not Reported	Sbudate:	Not Reported
Amdate:	Not Reported	Exdate:	09/24/2001 00:00:00
Abrrdate:	Not Reported	Abcodate:	Not Reported
Abreq:	N	Acreft:	0
Tperf:	0000	Bperf:	0000
Caseno:	Not Reported	Yield:	0
Depth:	0		
Levels:	0		
Elev:	0		
Acreirr:	0		
Comments:	Not Reported		
Meter:	N	Wellxref:	230683
Sb5cmp:	Not Reported	Sb5use:	Not Reported
Ident:	00000	Wcdate:	Not Reported

GEOCHECK® - PHYSICAL SETTING SOURCE MAP FINDINGS

Pcdate:	Not Reported	Log exist:	N
Ctl:	Not Reported	Origin:	Not Reported
Qual:	N	User1:	ADS
Pyield:	15		
Pdepth:	0		
Pacref:	0	Filler:	Not Reported
App type:	Not Reported		
Well type:	Exchange and Augmentation		
Valid well:	N	Parcel:	.219999998807907
Ex notice:	Not Reported	Wndate:	Not Reported
Utm x:	516236.6		
Utm y:	4438036.7		
Loc source:	Spotted from section lines	Site id:	CO10213858

**B17
East
1/8 - 1/4 Mile
Higher**

CO WELLS CO10027869

Full name:	GALLEGOS SAMMIE & HERBERT		
Address:	1222 MAIN ST		
Address2:	Not Reported		
City:	FT LUPTON	State:	CO
Zip1:	80621	Zip2:	Not Reported
Phone:	3038576959		
Receipt:	0026794A		
Division:	1		
County:	WELD		
Permitno:	95445		
Permitsuf:	VE	Permitrpl:	Not Reported
Actdate:	10/17/1995 00:00:00		
Actcode:	Verbal approval granted to well construction contractor		
Water Dist:	SAND HILLS	Basin:	00
Mgmt Dist:	00	Prin Mer:	Sixth
Range num:	0660W	Township:	020N
Section num:	32	Seca:	Not Reported
Qtr160:	SW	Qtr40:	NW
Qtr10:	Not Reported	Coordsns:	2015S
Coordsew:	0340W	Aquifer1:	ALL UNNAMED AQUIFERS
Aquifer2:	Not Reported	Subdiv:	Not Reported
Lot:	Not Reported	Block num:	Not Reported
Filing:	Not Reported	Engineer:	Not Reported
Designee:	Not Reported	Usecodes:	Domestic
Driller:	21	Pumpinst:	Not Reported
Pidate:	Not Reported	Statute:	Not Reported
Statcode:	Not Reported		
Statdate:	Not Reported		
Npdate:	10/17/1995 00:00:00	Wadate:	Not Reported
Trancode:	Record change. A portion of the file was modified		
Trandate:	10/27/1995 00:00:00		
Sadate:	Not Reported	Sbudate:	Not Reported
Amdate:	Not Reported	Exdate:	Not Reported
Abrrdate:	Not Reported	Abcodate:	Not Reported

GEOCHECK® - PHYSICAL SETTING SOURCE MAP FINDINGS

Abreq:	N	Acreft:	0
Tperf:	0000	Bperf:	0000
Caseno:	Not Reported	Yield:	0
Depth:	0		
Levels:	0		
Elev:	0		
Acreirr:	0		
Comments:	Not Reported		
Meter:	N	Wellxref:	Not Reported
Sb5cmp:	Not Reported	Sb5use:	Not Reported
Ident:	00000	Wcdate:	Not Reported
Pcdate:	Not Reported	Log exist:	N
Ctl:	Not Reported	Origin:	Not Reported
Qual:	N	User1:	NLH
Pyield:	0		
Pdepth:	0		
Pacraft:	0	Filler:	Not Reported
App type:	Not Reported		
Well type:	Exchange and Augmentation		
Valid well:	N	Parcel:	0
Ex notice:	Not Reported	Wndate:	Not Reported
Utm x:	516248.7		
Utm y:	4438074.7		
Loc source:	Spotted from section lines	Site id:	CO10027869

**B18
ESE
1/8 - 1/4 Mile
Higher**

CO WELLS CO10027790

Full name:	OLIVAS RUBEN M SR		
Address:	PO BOX 96		
Address2:	Not Reported		
City:	FT LUPTON	State:	CO
Zip1:	80621	Zip2:	Not Reported
Phone:	3038572086		
Receipt:	0026715		
Division:	1		
County:	WELD		
Permitno:	95435		
Permitsuf:	VE	Permitrpl:	Not Reported
Actdate:	10/11/1995 00:00:00		
Actcode:	Verbal approval granted to well construction contractor		
Water Dist:	SAND HILLS	Basin:	00
Mgmt Dist:	00	Prin Mer:	Sixth
Range num:	0660W	Township:	020N
Section num:	32	Seca:	Not Reported
Qtr160:	SW	Qtr40:	NW
Qtr10:	Not Reported	Coordsns:	1805S
Coordsew:	0350W	Aquifer1:	ALL UNNAMED AQUIFERS
Aquifer2:	Not Reported	Subdiv:	Not Reported
Lot:	Not Reported	Block num:	Not Reported
Filing:	Not Reported	Engineer:	Not Reported
Designee:	Not Reported	Usecodes:	Domestic
Driller:	21	Pumpinst:	21
Pidate:	11/06/1995 00:00:00	Statute:	Not Reported
Statcode:	Not Reported		
Statdate:	Not Reported		
Npdate:	10/11/1995 00:00:00	Wadate:	11/06/1995 00:00:00
Trancode:	Record change. A portion of the file was modified		
Trandate:	12/05/1995 00:00:00		

GEOCHECK® - PHYSICAL SETTING SOURCE MAP FINDINGS

Sadate:	Not Reported	Sbodate:	Not Reported
Amdate:	Not Reported	Exdate:	Not Reported
Abrrdate:	Not Reported	Abcodate:	Not Reported
Abreq:	N	Acreft:	0
Tperf:	0030	Bperf:	0050
Caseno:	Not Reported	Yield:	0
Depth:	50		
Levels:	0		
Elev:	0		
Acreirr:	0		
Comments:	Not Reported		
Meter:	N	Wellxref:	191465 A
Sb5cmp:	Not Reported	Sb5use:	Not Reported
Ident:	00000	Wcdate:	10/12/1995 00:00:00
Pcdate:	10/12/1995 00:00:00	Log exist:	N
Ctl:	Not Reported	Origin:	Not Reported
Qual:	N	User1:	KJV
Pyield:	0		
Pdepth:	0		
Pacref:	0	Filler:	Not Reported
App type:	Not Reported		
Well type:	Exchange and Augmentation		
Valid well:	N	Parcel:	0
Ex notice:	Not Reported	Wndate:	Not Reported
Utm x:	516251.9		
Utm y:	4438010.7		
Loc source:	Spotted from section lines	Site id:	CO10027790

**C19
ESE
1/8 - 1/4 Mile
Higher**

CO WELLS CO10177707

Full name:	OLIVAS RUBEN M SR		
Address:	PO BOX 96		
Address2:	Not Reported		
City:	FT LUPTON	State:	CO
Zip1:	80621	Zip2:	Not Reported
Phone:	3038572086		
Receipt:	0391998		
Division:	1		
County:	WELD		
Permitno:	191465		
Permitsuf:	Not Reported	Permitrpl:	Not Reported
Actdate:	10/13/1995 00:00:00		
Actcode:	Well permit issued		
Water Dist:	SAND HILLS	Basin:	00
Mgmt Dist:	00	Prin Mer:	Sixth
Range num:	0660W	Township:	020N
Section num:	32	Seca:	Not Reported
Qtr160:	SW	Qtr40:	NW
Qtr10:	Not Reported	Coordsns:	1770S
Coordsew:	0340W	Aquifer1:	ALL UNNAMED AQUIFERS
Aquifer2:	Not Reported	Subdiv:	SEBOLDS FIRST ADDITION
Lot:	10	Block num:	Not Reported

GEOCHECK® - PHYSICAL SETTING SOURCE MAP FINDINGS

Filing:	Not Reported	Engineer:	GLR
Designee:	Not Reported	Usecodes:	Domestic
Driller:	LR	Pumpinst:	Not Reported
Pidate:	Not Reported	Statute:	6025
Statcode:	Not Reported		
Statdate:	Not Reported		
Npdate:	11/22/1995 00:00:00	Wadate:	Not Reported
Trancode:	Well permit issued		
Trandate:	11/22/1995 00:00:00		
Sadate:	04/01/1962 00:00:00	Sbudate:	Not Reported
Amdate:	Not Reported	Exdate:	Not Reported
Abrrdate:	Not Reported	Abcodate:	Not Reported
Abreq:	N	Acreft:	1
Tperf:	0000	Bperf:	0000
Caseno:	Not Reported	Yield:	15
Depth:	28		
Levels:	0		
Elev:	0		
Acceirr:	0		
Comments:	DESCRIBED AS SEBOLDS FIRST ADDITION		
Meter:	N	Wellxref:	191465
Sb5cmp:	Not Reported	Sb5use:	Not Reported
Ident:	00000	Wcdate:	Not Reported
Pcdate:	Not Reported	Log exist:	N
Ctl:	Not Reported	Origin:	Not Reported
Qual:	N	User1:	LMD
Pyield:	0		
Pdepth:	0		
Pacraft:	0	Filler:	Not Reported
App type:	Not Reported		
Well type:	Exchange and Augmentation		
Valid well:	Y	Parcel:	0
Ex notice:	Not Reported	Wndate:	Not Reported
Utm x:	516248.9		
Utm y:	4438000.2		
Loc source:	Spotted from section lines	Site id:	CO10177707

**B20
ESE
1/8 - 1/4 Mile
Higher**

CO WELLS CO10247618

Full name:	REYES DELORES		
Address:	1272 MAIN ST		
Address2:	Not Reported		
City:	FT LUPTON	State:	CO
Zip1:	80621	Zip2:	Not Reported
Phone:	3038572462		
Receipt:	0497711B		
Division:	1		
County:	WELD		
Permitno:	244784		
Permitsuf:	Not Reported	Permitrpl:	A
Actdate:	08/23/2002 00:00:00		
Actcode:	Well permit issued		
Water Dist:	SAND HILLS	Basin:	00

GEOCHECK® - PHYSICAL SETTING SOURCE MAP FINDINGS

Mgmt Dist:	00	Prin Mer:	Sixth
Range num:	0660W	Township:	020N
Section num:	32	Seca:	Not Reported
Qtr160:	SW	Qtr40:	NW
Qtr10:	Not Reported	Coordsns:	1900S
Coordsew:	0385W	Aquifer1:	ALL UNNAMED AQUIFERS
Aquifer2:	Not Reported	Subdiv:	Not Reported
Lot:	Not Reported	Block num:	Not Reported
Filing:	Not Reported	Engineer:	MTT
Designee:	Not Reported	Usecodes:	Domestic
Driller:	LIC	Pumpinst:	Not Reported
Pidate:	Not Reported	Statute:	6023
Statcode:	Not Reported		
Statdate:	Not Reported		
Npdate:	10/08/2002 00:00:00	Wadate:	Not Reported
Trancode:	Record change. A portion of the file was modified		
Trandate:	10/22/2002 00:00:00		
Sadate:	Not Reported	Sbdate:	Not Reported
Amdate:	Not Reported	Exdate:	10/08/2004 00:00:00
Abrrdate:	Not Reported	Abcodate:	Not Reported
Abreq:	N	Acreft:	0
Tperf:	0000	Bperf:	0000
Caseno:	Not Reported	Yield:	0
Depth:	0		
Levels:	0		
Elev:	0		
Acreirr:	2000		
Comments:	PERMIT COPIES CAME BACK ON 10-18-02 SAYING NO ST DELIVERY NEEDS PO		
Meter:	N	Wellxref:	244784
Sb5cmp:	Not Reported	Sb5use:	Not Reported
Ident:	00000	Wcdate:	Not Reported
Pcdate:	Not Reported	Log exist:	N
Ctl:	Not Reported	Origin:	Not Reported
Qual:	N	User1:	ADS
Pyield:	15		
Pdepth:	50		
Pacref:	0	Filler:	Not Reported
App type:	Not Reported		
Well type:	Not Reported		
Valid well:	N	Parcel:	0
Ex notice:	Not Reported	Wndate:	Not Reported
Utm x:	516262.5		
Utm y:	4438039.7		
Loc source:	Spotted from section lines	Site id:	CO10247618

**C21
ESE
1/8 - 1/4 Mile
Higher**

CO WELLS CO10177708

Full name: OLIVAS RUBEN M SR
Address: PO BOX 96
Address2: Not Reported

GEOCHECK® - PHYSICAL SETTING SOURCE MAP FINDINGS

City:	FT LUPTON	State:	CO
Zip1:	80621	Zip2:	Not Reported
Phone:	3038572086		
Receipt:	0391998A		
Division:	1		
County:	WELD		
Permitno:	191465		
Permitsuf:	Not Reported	Permitrpl:	A
Actdate:	10/13/1995 00:00:00		
Actcode:	Well permit issued		
Water Dist:	SAND HILLS	Basin:	00
Mgmt Dist:	00	Prin Mer:	Sixth
Range num:	0660W	Township:	020N
Section num:	32	Seca:	Not Reported
Qtr160:	SW	Qtr40:	NW
Qtr10:	Not Reported	Coordsns:	1770S
Coordsew:	0350W	Aquifer1:	ALL UNNAMED AQUIFERS
Aquifer2:	Not Reported	Subdiv:	SEBOLDS FIRST ADDITION
Lot:	10	Block num:	Not Reported
Filing:	Not Reported	Engineer:	GLR
Designee:	Not Reported	Usecodes:	Domestic
Driller:	21	Pumpinst:	21
Pidate:	11/06/1995 00:00:00	Statute:	6023
Statcode:	Not Reported		
Statdate:	Not Reported		
Npdate:	11/22/1995 00:00:00	Wadate:	11/06/1995 00:00:00
Trancode:	Well construction report received		
Trandate:	11/21/1996 00:00:00		
Sadate:	Not Reported	Sbudate:	Not Reported
Amdate:	Not Reported	Exdate:	11/22/1997 00:00:00
Abrrdate:	Not Reported	Abcodate:	Not Reported
Abreq:	Y	Acreft:	0
Tperf:	0030	Bperf:	0050
Caseno:	Not Reported	Yield:	10
Depth:	50		
Levels:	18		
Elev:	0		
Acreirr:	0		
Comments:	95435VE		
Meter:	N	Wellxref:	191465
Sb5cmp:	Not Reported	Sb5use:	Not Reported
Ident:	00000	Wcdate:	10/12/1995 00:00:00
Pcdate:	10/12/1995 00:00:00	Log exist:	N
Ctl:	Not Reported	Origin:	Not Reported
Qual:	N	User1:	NLH
Pyield:	15		
Pdepth:	50		
Pacref:	1	Filler:	Not Reported
App type:	Not Reported		
Well type:	Exchange and Augmentation		
Valid well:	Y	Parcel:	.219999998807907
Ex notice:	Not Reported	Wndate:	Not Reported
Utm x:	516251.9		
Utm y:	4438000.2		
Loc source:	Spotted from section lines	Site id:	CO10177708

GEOCHECK® - PHYSICAL SETTING SOURCE MAP FINDINGS

Map ID
 Direction
 Distance
 Elevation

Database EDR ID Number

B22
ESE
1/8 - 1/4 Mile
Higher

CO WELLS CO10247617

Full name:	REYES DELORES		
Address:	1272 MAIN ST		
Address2:	Not Reported		
City:	FT LUPTON	State:	CO
Zip1:	80621	Zip2:	Not Reported
Phone:	3038572462		
Receipt:	0497711A		
Division:	1		
County:	WELD		
Permitno:	244784		
Permitsuf:	Not Reported	Permitrpl:	Not Reported
Actdate:	08/23/2002 00:00:00		
Actcode:	Well permit issued		
Water Dist:	SAND HILLS	Basin:	00
Mgmt Dist:	00	Prin Mer:	Sixth
Range num:	0660W	Township:	020N
Section num:	32	Seca:	Not Reported
Qtr160:	SW	Qtr40:	NW
Qtr10:	Not Reported	Coordsns:	1900S
Coordsew:	0400W	Aquifer1:	ALL UNNAMED AQUIFERS
Aquifer2:	Not Reported	Subdiv:	Not Reported
Lot:	Not Reported	Block num:	Not Reported
Filing:	Not Reported	Engineer:	MTT
Designee:	Not Reported	Usecodes:	Domestic
Driller:	EXST	Pumpinst:	Not Reported
Pidate:	Not Reported	Statute:	6025
Statcode:	Not Reported		
Statdate:	Not Reported		
Npdate:	10/08/2002 00:00:00	Wadate:	Not Reported
Trancode:	Record change. A portion of the file was modified		
Trandate:	10/24/2002 00:00:00		
Sadate:	12/31/1930 00:00:00	Sbudate:	Not Reported
Amdate:	Not Reported	Exdate:	Not Reported
Abrrdate:	Not Reported	Abcodate:	Not Reported
Abreq:	Y	Acreft:	0
Tperf:	0000	Bperf:	0000
Caseno:	Not Reported	Yield:	0
Depth:	0		
Levels:	0		
Elev:	0		
Acreirr:	2000		
Comments:	PERMIT COPIES CAME BACK SAYING NO ST. DELIVERY NEEDS P O BOX. TRIED		
Meter:	N	Wellxref:	244784 A
Sb5cmp:	Not Reported	Sb5use:	Not Reported
Ident:	00000	Wcdate:	Not Reported
Pcdate:	Not Reported	Log exist:	N
Ctl:	Not Reported	Origin:	Not Reported
Qual:	N	User1:	ADS
Pyield:	15		
Pdepth:	50		
Pacref:	1	Filler:	Not Reported
App type:	Not Reported		
Well type:	Not Reported		

GEOCHECK® - PHYSICAL SETTING SOURCE MAP FINDINGS

Valid well:	N	Parcel:	0
Ex notice:	Not Reported	Wndate:	Not Reported
Utm x:	516267.1		
Utm y:	4438039.7		
Loc source:	Spotted from section lines	Site id:	CO10247617

23
NNE
1/8 - 1/4 Mile
Lower

FED USGS USGS2960632

Agency cd:	USGS	Site no:	400543104483801
Site name:	SB00206631ACD1		
Latitude:	400543		
Longitude:	1044838	Dec lat:	40.09526106
Dec lon:	-104.8110829	Coor meth:	M
Coor accr:	M	Latlong datum:	NAD27
Dec latlong datum:	NAD83	District:	08
State:	08	County:	123
Country:	US	Land net:	SESWNES31 T002N R066 S
Location map:	RPT 9	Map scale:	99000
Altitude:	4995.00		
Altitude method:	Interpolated from topographic map		
Altitude accuracy:	1		
Altitude datum:	National Geodetic Vertical Datum of 1929		
Hydrologic:	Middle South PlatteCherry Creek. Colorado. Area = 2870 sq.mi.		
Topographic:	Not Reported		
Site type:	Ground-water other than Spring	Date construction:	19350101
Date inventoried:	Not Reported	Mean greenwich time offset:	MST
Local standard time flag:	Y		
Type of ground water site:	Single well, other than collector or Ranney type		
Aquifer Type:	Not Reported		
Aquifer:	Not Reported		
Well depth:	47.0	Hole depth:	Not Reported
Source of depth data:	Not Reported		
Project number:	Not Reported		
Real time data flag:	0		
Daily flow data end date:	0000-00-00	Daily flow data begin date:	0000-00-00
Daily flow data count:	0		
Peak flow data begin date:	0000-00-00	Peak flow data end date:	0000-00-00
Peak flow data count:	0		
Water quality data begin date:	1956-09-04	Water quality data begin date:	1956-09-04
Water quality data end date:	1956-09-04	Water quality data count:	1
Ground water data begin date:	1956-09-04	Ground water data end date:	1956-09-04
Ground water data count:	1		

Ground-water levels, Number of Measurements: 1

Date	Feet below Surface	Feet to Sealevel

1956-09-04	18.99	

D24
SW
1/8 - 1/4 Mile
Lower

CO WELLS CO10125867

GEOCHECK® - PHYSICAL SETTING SOURCE MAP FINDINGS

Full name:	GOODSON AND ASSOC		
Address:	11949 W COLFAX AVE		
Address2:	Not Reported		
City:	LAKEWOOD	State:	CO
Zip1:	80215	Zip2:	Not Reported
Phone:	Not Reported		
Receipt:	0307412E		
Division:	1		
County:	WELD		
Permitno:	36025		
Permitsuf:	M	Permitrpl:	Not Reported
Actdate:	11/28/1989 00:00:00		
Actcode:	Well permit issued		
Water Dist:	SAND HILLS	Basin:	00
Mgmt Dist:	00	Prin Mer:	Sixth
Range num:	0660W	Township:	020N
Section num:	31	Seca:	Not Reported
Qtr160:	SE	Qtr40:	NE
Qtr10:	Not Reported	Coordsns:	1400S
Coordsew:	1000E	Aquifer1:	ALL UNNAMED AQUIFERS
Aquifer2:	Not Reported	Subdiv:	Not Reported
Lot:	Not Reported	Block num:	Not Reported
Filing:	Not Reported	Engineer:	FML
Designee:	MW-14	Usecodes:	Other - Monitoring
Driller:	711	Pumpinst:	Not Reported
Pidate:	Not Reported	Statute:	Not Reported
Statcode:	Not Reported		
Statdate:	Not Reported		
Npdate:	12/21/1989 00:00:00	Wadate:	02/02/1990 00:00:00
Trancode:	Well construction report received		
Trandate:	02/13/1990 00:00:00		
Sadate:	Not Reported	Sbudate:	Not Reported
Amdate:	Not Reported	Exdate:	Not Reported
Abrrdate:	Not Reported	Abcodate:	Not Reported
Abreq:	N	Acreft:	0
Tperf:	0015	Bperf:	0030
Caseno:	Not Reported	Yield:	0
Depth:	30		
Levels:	16		
Elev:	0		
Acreirr:	0		
Comments:	Not Reported		
Meter:	N	Wellxref:	Not Reported
Sb5cmp:	Not Reported	Sb5use:	Not Reported
Ident:	00000	Wcdate:	10/10/1989 00:00:00
Pcdate:	Not Reported	Log exist:	N
Ctl:	Not Reported	Origin:	Not Reported
Qual:	N	User1:	Not Reported
Pyield:	0		
Pdepth:	0		
Pacref:	0	Filler:	Not Reported
App type:	Not Reported		
Well type:	Exchange and Augmentation		
Valid well:	Y	Parcel:	0
Ex notice:	Not Reported	Wndate:	Not Reported
Utm x:	515840.7		
Utm y:	4437886.7		
Loc source:	Spotted from section lines	Site id:	CO10125867

GEOCHECK® - PHYSICAL SETTING SOURCE MAP FINDINGS

Map ID
 Direction
 Distance
 Elevation

Database EDR ID Number

25
NE
1/8 - 1/4 Mile
Lower

CO WELLS CO10347301

Full name:	NAKAMOTO NORMAN		
Address:	625 S. BROADWAY		
Address2:	Not Reported		
City:	FT. LUPTON	State:	CO
Zip1:	80621	Zip2:	Not Reported
Phone:	Not Reported		
Receipt:	9065826		
Division:	1		
County:	WELD		
Permitno:	87180		
Permitsuf:	Not Reported	Permitrpl:	Not Reported
Actdate:	Not Reported		
Actcode:	Not Reported		
Water Dist:	SAND HILLS	Basin:	00
Mgmt Dist:	00	Prin Mer:	Sixth
Range num:	0660W	Township:	020N
Section num:	32	Seca:	Not Reported
Qtr160:	NW	Qtr40:	SW
Qtr10:	Not Reported	Coordsns:	2515N
Coordsew:	0270W	Aquifer1:	ALL UNNAMED AQUIFERS
Aquifer2:	Not Reported	Subdiv:	Not Reported
Lot:	Not Reported	Block num:	Not Reported
Filing:	Not Reported	Engineer:	Not Reported
Designee:	Not Reported	Usecodes:	Domestic
Driller:	Not Reported	Pumpinst:	Not Reported
Pidate:	Not Reported	Statute:	Not Reported
Statcode:	Not Reported		
Statdate:	Not Reported		
Npdate:	Not Reported	Wadate:	Not Reported
Trancode:	Not Reported		
Trandate:	Not Reported		
Sadate:	04/12/1977 00:00:00	Sbudate:	Not Reported
Amdate:	Not Reported	Exdate:	Not Reported
Abrrdate:	Not Reported	Abcodate:	Not Reported
Abreq:	N	Acreft:	0
Tperf:	0000	Bperf:	0000
Caseno:	Not Reported	Yield:	15
Depth:	45		
Levels:	21		
Elev:	0		
Acreirr:	10		
Comments:	Not Reported		
Meter:	N	Wellxref:	Not Reported
Sb5cmp:	Not Reported	Sb5use:	Not Reported
Ident:	00000	Wcdate:	Not Reported
Pcdate:	Not Reported	Log exist:	N
Ctl:	Not Reported	Origin:	Not Reported
Qual:	N	User1:	Not Reported
Pyield:	0		
Pdepth:	0		
Pacref:	0	Filler:	Not Reported
App type:	Not Reported		
Well type:	Exchange and Augmentation		

GEOCHECK® - PHYSICAL SETTING SOURCE MAP FINDINGS

Valid well:	Y	Parcel:	0
Ex notice:	Not Reported	Wndate:	Not Reported
Utm x:	516226.9		
Utm y:	4438317.2		
Loc source:	Spotted from section lines	Site id:	CO10347301

**D26
SW
1/8 - 1/4 Mile
Lower**

CO WELLS CO10013246

Full name:	ECOLOGY AND ENVIRONMENT		
Address:	% 11949 W COLFAX AVE		
Address2:	Not Reported		
City:	DENVER	State:	CO
Zip1:	80215	Zip2:	Not Reported
Phone:	Not Reported		
Receipt:	0015554		
Division:	1		
County:	WELD		
Permitno:	15554		
Permitsuf:	MH	Permitrpl:	Not Reported
Actdate:	10/25/1989 00:00:00		
Actcode:	Monitoring hole notice of construction. File number and date entered in permit number and permit date fields		
Water Dist:	SAND HILLS	Basin:	00
Mgmt Dist:	00	Prin Mer:	Sixth
Range num:	0660W	Township:	020N
Section num:	31	Seca:	Not Reported
Qtr160:	SE	Qtr40:	Not Reported
Qtr10:	Not Reported	Coordsns:	0000
Coordsew:	0000	Aquifer1:	ALL UNNAMED AQUIFERS
Aquifer2:	Not Reported	Subdiv:	Not Reported
Lot:	Not Reported	Block num:	Not Reported
Filing:	Not Reported	Engineer:	RAB
Designee:	Not Reported	Usecodes:	Other - Monitoring
Driller:	LIC	Pumpinst:	Not Reported
Pidate:	Not Reported	Statute:	Not Reported
Statcode:	Not Reported		
Statdate:	Not Reported		
Npdate:	10/25/1989 00:00:00	Wadate:	Not Reported
Trancode:	Monitoring hole notice of construction. File number and date entered in permit number and permit date fields		
Trandate:	02/10/2004 00:00:00		
Sadate:	Not Reported	Sbudate:	Not Reported
Amdate:	Not Reported	Exdate:	01/23/1990 00:00:00
Abrrdate:	Not Reported	Abcodate:	Not Reported
Abreq:	N	Acreft:	0
Tperf:	0000	Bperf:	0000
Caseno:	Not Reported	Yield:	0
Depth:	0		
Levels:	0		
Elev:	0		
Acreirr:	0		
Comments:	36021-m-36033-M		
Meter:	N	Wellxref:	036021M
Sb5cmp:	Not Reported	Sb5use:	Not Reported
Ident:	00000	Wcdate:	Not Reported

GEOCHECK® - PHYSICAL SETTING SOURCE MAP FINDINGS

Pcdate:	Not Reported	Log exist:	N
Ctl:	Not Reported	Origin:	Not Reported
Qual:	N	User1:	RAB
Pyield:	0		
Pdepth:	0		
Pacref:	0	Filler:	Not Reported
App type:	Not Reported		
Well type:	N		
Valid well:	N	Parcel:	0
Ex notice:	Not Reported	Wndate:	Not Reported
Utm x:	515729.2		
Utm y:	4437866.2		
Loc source:	Spotted from quarters	Site id:	CO10013246

**27
NW
1/8 - 1/4 Mile
Lower**

CO WELLS CO10219657

Full name:	SAKATA LAND CO		
Address:	PO BOX 508		
Address2:	Not Reported		
City:	BRIGHTON	State:	CO
Zip1:	80601	Zip2:	Not Reported
Phone:	3036591551		
Receipt:	0451908		
Division:	1		
County:	WELD		
Permitno:	6818		
Permitsuf:	R	Permitrpl:	R
Actdate:	10/07/1999 00:00:00		
Actcode:	Well permit issued		
Water Dist:	SAND HILLS	Basin:	00
Mgmt Dist:	0	Prin Mer:	Sixth
Range num:	0660W	Township:	020N
Section num:	31	Seca:	Not Reported
Qtr160:	NE	Qtr40:	SE
Qtr10:	Not Reported	Coordsns:	2350N
Coordsew:	1250E	Aquifer1:	ALL UNNAMED AQUIFERS
Aquifer2:	Not Reported	Subdiv:	Not Reported
Lot:	Not Reported	Block num:	Not Reported
Filing:	Not Reported	Engineer:	KBM
Designee:	Not Reported	Usecodes:	Crop Irrigation
Driller:	857	Pumpinst:	857
Pidate:	12/27/1999 00:00:00	Statute:	1372
Statcode:	Not Reported		
Statdate:	Not Reported		
Npdate:	10/25/1999 00:00:00	Wadate:	12/27/1999 00:00:00
Trancode:	Statement of beneficial use received		
Trandate:	11/28/2000 00:00:00		
Sadate:	05/30/1935 00:00:00	Sbudate:	03/15/2000 00:00:00
Amdate:	Not Reported	Exdate:	10/25/2000 00:00:00
Abrrdate:	Not Reported	Abcodate:	Not Reported

GEOCHECK® - PHYSICAL SETTING SOURCE MAP FINDINGS

Abreq:	N	Acreft:	0
Tperf:	0036	Bperf:	0056
Caseno:	W5854	Yield:	1000
Depth:	56		
Levels:	19		
Elev:	0		
Acreirr:	132		
Comments:	Not Reported		
Meter:	N	Wellxref:	006818
Sb5cmp:	Not Reported	Sb5use:	Not Reported
Ident:	00000	Wcdate:	11/30/1999 00:00:00
Pcdate:	12/13/1999 00:00:00	Log exist:	N
Ctl:	Not Reported	Origin:	Not Reported
Qual:	N	User1:	PAC
Pyield:	1053		
Pdepth:	50		
Pacref:	396	Filler:	Not Reported
App type:	Not Reported		
Well type:	Not Reported		
Valid well:	N	Parcel:	40
Ex notice:	Not Reported	Wndate:	Not Reported
Utm x:	515763.5		
Utm y:	4438366.2		
Loc source:	Spotted from section lines	Site id:	CO10219657

28
South
1/8 - 1/4 Mile
Lower

FED USGS USGS2960616

Agency cd:	USGS	Site no:	400523104484101
Site name:	SC00106605AAA1		
Latitude:	400523		
Longitude:	1044841	Dec lat:	40.08970553
Dec lon:	-104.8119163	Coor meth:	M
Coor acc:	M	Latlong datum:	NAD27
Dec latlong datum:	NAD83	District:	08
State:	08	County:	001
Country:	US	Land net:	NENENES05 T001S R066 S
Location map:	RPT 15 P1	Map scale:	12500
Altitude:	4972.00		
Altitude method:	Interpolated from topographic map		
Altitude accuracy:	2		
Altitude datum:	National Geodetic Vertical Datum of 1929		
Hydrologic:	Middle South PlatteCherry Creek. Colorado. Area = 2870 sq.mi.		
Topographic:	Not Reported		
Site type:	Ground-water other than Spring	Date construction:	19400101
Date inventoried:	Not Reported	Mean greenwich time offset:	MST
Local standard time flag:	Y		
Type of ground water site:	Single well, other than collector or Ranney type		
Aquifer Type:	Not Reported		
Aquifer:	Not Reported		
Well depth:	30.3	Hole depth:	Not Reported
Source of depth data:	Not Reported		
Project number:	Not Reported		
Real time data flag:	0	Daily flow data begin date:	0000-00-00
Daily flow data end date:	0000-00-00	Daily flow data count:	0
Peak flow data begin date:	0000-00-00	Peak flow data end date:	0000-00-00

GEOCHECK® - PHYSICAL SETTING SOURCE MAP FINDINGS

Peak flow data count: 0
 Water quality data end date: 0000-00-00
 Ground water data begin date: 1957-09-22
 Ground water data count: 1

Water quality data begin date: 0000-00-00
 Water quality data count: 0
 Ground water data end date: 1957-09-22

Ground-water levels, Number of Measurements: 1

Date	Feet below Surface	Feet to Sealevel
1957-09-22	29.60	

E29
North
1/8 - 1/4 Mile
Lower

CO WELLS CO10342590

Full name:	EWING MARY		
Address:	RT 2		
Address2:	Not Reported		
City:	FT LUPTON	State:	CO
Zip1:	80621	Zip2:	Not Reported
Phone:	Not Reported		
Receipt:	9061081		
Division:	1		
County:	WELD		
Permitno:	12221		
Permitsuf:	F	Permitrpl:	Not Reported
Actdate:	Not Reported		
Actcode:	Not Reported		
Water Dist:	SAND HILLS	Basin:	00
Mgmt Dist:	00	Prin Mer:	Sixth
Range num:	0660W	Township:	020N
Section num:	31	Seca:	Not Reported
Qtr160:	NE	Qtr40:	SE
Qtr10:	Not Reported	Coordsns:	0000
Coordsew:	0000	Aquifer1:	ALL UNNAMED AQUIFERS
Aquifer2:	Not Reported	Subdiv:	Not Reported
Lot:	Not Reported	Block num:	Not Reported
Filing:	Not Reported	Engineer:	Not Reported
Designee:	Not Reported	Usecodes:	Crop Irrigation
Driller:	Not Reported	Pumpinst:	Not Reported
Pidate:	Not Reported	Statute:	Not Reported
Statcode:	Not Reported		
Statdate:	Not Reported		
Npdate:	Not Reported	Wadate:	Not Reported
Trancode:	Not Reported		
Trandate:	Not Reported		
Sadate:	04/20/1964 00:00:00	Sbudate:	Not Reported
Amdate:	Not Reported	Exdate:	Not Reported
Abrrdate:	Not Reported	Abcodate:	Not Reported
Abreq:	N	Acreft:	0
Tperf:	0000	Bperf:	0000
Caseno:	Not Reported	Yield:	1200
Depth:	55		
Levels:	18		
Elev:	0		
Acreirr:	0		
Comments:	Not Reported		
Meter:	N	Wellxref:	Not Reported
Sb5cmp:	Not Reported	Sb5use:	Not Reported
Ident:	00000	Wcdate:	Not Reported

GEOCHECK® - PHYSICAL SETTING SOURCE MAP FINDINGS

Pcdate:	Not Reported	Log exist:	N
Ctl:	Not Reported	Origin:	Not Reported
Qual:	N	User1:	Not Reported
Pyield:	0		
Pdepth:	0		
Pacref:	0	Filler:	Not Reported
App type:	Not Reported		
Well type:	N		
Valid well:	Y	Parcel:	0
Ex notice:	Not Reported	Wndate:	Not Reported
Utm x:	515936.6		
Utm y:	4438474.7		
Loc source:	Spotted from quarters	Site id:	CO10342590

**E30
North
1/8 - 1/4 Mile
Lower**

CO WELLS CO10046532

Full name:	EACHUS JOHN D.		
Address:	1251 STRONG ST.		
Address2:	Not Reported		
City:	BRIGHTON	State:	CO
Zip1:	80601	Zip2:	Not Reported
Phone:	Not Reported		
Receipt:	0042136		
Division:	0		
County:	WELD		
Permitno:	17130		
Permitsuf:	F	Permitrpl:	Not Reported
Actdate:	03/21/1973 00:00:00		
Actcode:	Expired well permit		
Water Dist:	00	Basin:	00
Mgmt Dist:	00	Prin Mer:	Sixth
Range num:	0660W	Township:	020N
Section num:	31	Seca:	Not Reported
Qtr160:	NE	Qtr40:	SE
Qtr10:	Not Reported	Coordsns:	0000
Coordsew:	0000	Aquifer1:	ALL UNNAMED AQUIFERS
Aquifer2:	Not Reported	Subdiv:	Not Reported
Lot:	Not Reported	Block num:	Not Reported
Filing:	Not Reported	Engineer:	Not Reported
Designee:	Not Reported	Usecodes:	Commercial
Driller:	Not Reported	Pumpinst:	Not Reported
Pidate:	Not Reported	Statute:	Not Reported
Statcode:	Expired well permit		
Statdate:	04/11/1974 00:00:00		
Npdate:	04/11/1973 00:00:00	Wadate:	Not Reported
Trancode:	Expired well permit		
Trandate:	07/25/1988 00:00:00		
Sadate:	Not Reported	Sbudate:	Not Reported
Amdate:	Not Reported	Exdate:	Not Reported
Abrrdate:	Not Reported	Abcodate:	Not Reported

GEOCHECK® - PHYSICAL SETTING SOURCE MAP FINDINGS

Abreq:	N	Acreft:	0
Tperf:	0000	Bperf:	0000
Caseno:	Not Reported	Yield:	0
Depth:	0		
Levels:	0		
Elev:	0		
Acreirr:	0		
Comments:	Not Reported		
Meter:	N	Wellxref:	Not Reported
Sb5cmp:	Not Reported	Sb5use:	Not Reported
Ident:	00000	Wcdate:	Not Reported
Pcdate:	Not Reported	Log exist:	N
Ctl:	Not Reported	Origin:	Not Reported
Qual:	N	User1:	Not Reported
Pyield:	0		
Pdepth:	0		
Pacref:	0	Filler:	Not Reported
App type:	Not Reported		
Well type:	N		
Valid well:	N	Parcel:	0
Ex notice:	Not Reported	Wndate:	Not Reported
Utm x:	515936.6		
Utm y:	4438474.7		
Loc source:	Spotted from quarters	Site id:	CO10046532

**E31
North
1/8 - 1/4 Mile
Lower**

CO WELLS CO10344074

Full name:	EWING MARY		
Address:	RT 2		
Address2:	Not Reported		
City:	FORT LUPTON	State:	CO
Zip1:	80621	Zip2:	Not Reported
Phone:	Not Reported		
Receipt:	9062551		
Division:	1		
County:	WELD		
Permitno:	18832		
Permitsuf:	Not Reported	Permitrpl:	Not Reported
Actdate:	Not Reported		
Actcode:	Not Reported		
Water Dist:	SAND HILLS	Basin:	00
Mgmt Dist:	00	Prin Mer:	Sixth
Range num:	0660W	Township:	020N
Section num:	31	Seca:	Not Reported
Qtr160:	NE	Qtr40:	SE
Qtr10:	Not Reported	Coordsns:	0000
Coordsew:	0000	Aquifer1:	ALL UNNAMED AQUIFERS
Aquifer2:	Not Reported	Subdiv:	Not Reported
Lot:	Not Reported	Block num:	Not Reported
Filing:	Not Reported	Engineer:	CML
Designee:	Not Reported	Usecodes:	Livestock
Driller:	Not Reported	Pumpinst:	Not Reported
Pidate:	Not Reported	Statute:	Not Reported
Statcode:	Not Reported		
Statdate:	Not Reported		
Npdate:	Not Reported	Wadate:	Not Reported
Trancode:	Record change. A portion of the file was modified		
Trandate:	01/07/2002 00:00:00		

GEOCHECK® - PHYSICAL SETTING SOURCE MAP FINDINGS

Sadate:	03/04/1964 00:00:00	Sbudate:	Not Reported
Amdate:	Not Reported	Exdate:	Not Reported
Abrrdate:	Not Reported	Abcodate:	Not Reported
Abreq:	N	Acreft:	0
Tperf:	0000	Bperf:	0000
Caseno:	Not Reported	Yield:	30
Depth:	37		
Levels:	16		
Elev:	0		
Acreirr:	0		
Comments:	Not Reported		
Meter:	N	Wellxref:	226861
Sb5cmp:	Not Reported	Sb5use:	Not Reported
Ident:	00000	Wcdate:	Not Reported
Pcdate:	Not Reported	Log exist:	N
Ctl:	Not Reported	Origin:	Not Reported
Qual:	N	User1:	CML
Pyield:	0		
Pdepth:	0		
Pacref:	0	Filler:	Not Reported
App type:	Not Reported		
Well type:	Exchange and Augmentation		
Valid well:	Y	Parcel:	0
Ex notice:	Not Reported	Wndate:	Not Reported
Utm x:	515936.6		
Utm y:	4438474.7		
Loc source:	Spotted from quarters	Site id:	CO10344074

E32
North
1/8 - 1/4 Mile
Lower

CO WELLS CO10341213

Full name:	FT LUPTON CITY OF		
Address:	PO BOX 148		
Address2:	Not Reported		
City:	FT LUPTON	State:	CO
Zip1:	80621	Zip2:	Not Reported
Phone:	Not Reported		
Receipt:	9059708		
Division:	1		
County:	WELD		
Permitno:	6819		
Permitsuf:	R	Permitrpl:	Not Reported
Actdate:	Not Reported		
Actcode:	Not Reported		
Water Dist:	SAND HILLS	Basin:	00
Mgmt Dist:	00	Prin Mer:	Sixth
Range num:	0660W	Township:	020N
Section num:	31	Seca:	Not Reported
Qtr160:	NE	Qtr40:	SE
Qtr10:	Not Reported	Coordsns:	0000
Coordsew:	0000	Aquifer1:	ALL UNNAMED AQUIFERS
Aquifer2:	Not Reported	Subdiv:	Not Reported
Lot:	Not Reported	Block num:	Not Reported

GEOCHECK® - PHYSICAL SETTING SOURCE MAP FINDINGS

Filing:	Not Reported	Engineer:	Not Reported
Designee:	Not Reported	Usecodes:	Crop Irrigation
Driller:	Not Reported	Pumpinst:	Not Reported
Pidate:	Not Reported	Statute:	Not Reported
Statcode:	Record change. A portion of the file was modified		
Statdate:	07/22/1992 00:00:00		
Npdate:	Not Reported	Wadate:	Not Reported
Trancode:	A portion of the file was updated with general review and update of records		
Trandate:	11/04/1993 00:00:00		
Sadate:	06/30/1943 00:00:00	Sbudate:	Not Reported
Amdate:	Not Reported	Exdate:	Not Reported
Abrrdate:	Not Reported	Abcodate:	Not Reported
Abreq:	N	Acreft:	0
Tperf:	0000	Bperf:	0000
Caseno:	Not Reported	Yield:	1050
Depth:	50		
Levels:	17		
Elev:	0		
Acreirr:	0		
Comments:	Not Reported		
Meter:	N	Wellxref:	Not Reported
Sb5cmp:	Not Reported	Sb5use:	Not Reported
Ident:	00000	Wcdate:	Not Reported
Pcdate:	Not Reported	Log exist:	N
Ctl:	Not Reported	Origin:	Not Reported
Qual:	N	User1:	VJT
Pyield:	0		
Pdepth:	0		
Pacraft:	0	Filler:	Not Reported
App type:	Not Reported		
Well type:	N		
Valid well:	Y	Parcel:	0
Ex notice:	Not Reported	Wndate:	Not Reported
Utm x:	515936.6		
Utm y:	4438474.7		
Loc source:	Spotted from quarters	Site id:	CO10341213

**F33
WSW
1/8 - 1/4 Mile
Higher**

CO WELLS CO10125864

Full name:	GOODSON AND ASSOC		
Address:	11949 W COLFAX AVE		
Address2:	Not Reported		
City:	LAKESWOOD	State:	CO
Zip1:	80215	Zip2:	Not Reported
Phone:	Not Reported		
Receipt:	0307412B		
Division:	1		
County:	WELD		
Permitno:	36022		
Permitsuf:	M	Permitrpl:	Not Reported
Actdate:	11/28/1989 00:00:00		
Actcode:	Well permit issued		
Water Dist:	SAND HILLS	Basin:	00

GEOCHECK® - PHYSICAL SETTING SOURCE MAP FINDINGS

Mgmt Dist:	00	Prin Mer:	Sixth
Range num:	0660W	Township:	020N
Section num:	31	Seca:	Not Reported
Qtr160:	SE	Qtr40:	NW
Qtr10:	Not Reported	Coordsns:	1400S
Coordsew:	1550E	Aquifer1:	ALL UNNAMED AQUIFERS
Aquifer2:	Not Reported	Subdiv:	Not Reported
Lot:	Not Reported	Block num:	Not Reported
Filing:	Not Reported	Engineer:	FML
Designee:	MW-6	Usecodes:	Other - Monitoring
Driller:	711	Pumpinst:	Not Reported
Pidate:	Not Reported	Statute:	Not Reported
Statcode:	Not Reported		
Statdate:	Not Reported		
Npdate:	12/21/1989 00:00:00	Wadate:	02/02/1990 00:00:00
Trancode:	Well construction report received		
Trandate:	02/13/1990 00:00:00		
Sadate:	Not Reported	Sbudate:	Not Reported
Amdate:	Not Reported	Exdate:	Not Reported
Abrrdate:	Not Reported	Abcodate:	Not Reported
Abreq:	N	Acreft:	0
Tperf:	0013	Bperf:	0028
Caseno:	Not Reported	Yield:	0
Depth:	28		
Levels:	16		
Elev:	0		
Acreirr:	0		
Comments:	Not Reported		
Meter:	N	Wellxref:	Not Reported
Sb5cmp:	Not Reported	Sb5use:	Not Reported
Ident:	00000	Wcdate:	10/19/1989 00:00:00
Pcdate:	Not Reported	Log exist:	N
Ctl:	Not Reported	Origin:	Not Reported
Qual:	N	User1:	Not Reported
Pyield:	0		
Pdepth:	0		
Pacref:	0	Filler:	Not Reported
App type:	Not Reported		
Well type:	Exchange and Augmentation		
Valid well:	Y	Parcel:	0
Ex notice:	Not Reported	Wndate:	Not Reported
Utm x:	515673		
Utm y:	4437887.2		
Loc source:	Spotted from section lines	Site id:	CO10125864

**G34
SSE
1/4 - 1/2 Mile
Higher**

FED USGS USGS2960615

GEOCHECK® - PHYSICAL SETTING SOURCE MAP FINDINGS

Agency cd:	USGS	Site no:	400523104483301
Site name:	SB00206631DDB1		
Latitude:	400523		
Longitude:	1044833	Dec lat:	40.08970552
Dec lon:	-104.80969398	Coor meth:	M
Coor accr:	M	Latlong datum:	NAD27
Dec latlong datum:	NAD83	District:	08
State:	08	County:	123
Country:	US	Land net:	NWSESES31 T002N R066 S
Location map:	RPT 9	Map scale:	99000
Altitude:	4906.00		
Altitude method:	Interpolated from topographic map		
Altitude accuracy:	1		
Altitude datum:	National Geodetic Vertical Datum of 1929		
Hydrologic:	Middle South PlatteCherry Creek. Colorado. Area = 2870 sq.mi.		
Topographic:	Not Reported		
Site type:	Ground-water other than Spring	Date construction:	19510101
Date inventoried:	Not Reported	Mean greenwich time offset:	MST
Local standard time flag:	Y		
Type of ground water site:	Single well, other than collector or Ranney type		
Aquifer Type:	Not Reported		
Aquifer:	VALLEY-FILL DEPOSITS		
Well depth:	51.0	Hole depth:	Not Reported
Source of depth data:	Not Reported		
Project number:	Not Reported		
Real time data flag:	Not Reported		
Daily flow data end date:	Not Reported	Daily flow data begin date:	Not Reported
Peak flow data begin date:	Not Reported	Daily flow data count:	Not Reported
Peak flow data count:	Not Reported	Peak flow data end date:	Not Reported
Water quality data end date:	Not Reported	Water quality data begin date:	Not Reported
Ground water data begin date:	Not Reported	Water quality data count:	Not Reported
Ground water data count:	Not Reported	Ground water data end date:	Not Reported

Ground-water levels, Number of Measurements: 0

**F35
SW
1/4 - 1/2 Mile
Higher**

CO WELLS CO10125863

Full name:	GOODSON AND ASSOC		
Address:	11949 W COLFAX AVE		
Address2:	Not Reported		
City:	LAKEWOOD	State:	CO
Zip1:	80215	Zip2:	Not Reported
Phone:	Not Reported		
Receipt:	0307412A		
Division:	1		
County:	WELD		
Permitno:	36021		
Permitsuf:	M	Permitrpl:	Not Reported
Actdate:	11/28/1989 00:00:00		
Actcode:	Well permit issued		
Water Dist:	SAND HILLS	Basin:	00

GEOCHECK® - PHYSICAL SETTING SOURCE MAP FINDINGS

Mgmt Dist:	00	Prin Mer:	Sixth
Range num:	0660W	Township:	020N
Section num:	31	Seca:	Not Reported
Qtr160:	SE	Qtr40:	NW
Qtr10:	Not Reported	Coordsns:	1100S
Coordsew:	1450E	Aquifer1:	ALL UNNAMED AQUIFERS
Aquifer2:	Not Reported	Subdiv:	Not Reported
Lot:	Not Reported	Block num:	Not Reported
Filing:	Not Reported	Engineer:	FML
Designee:	MW-7	Usecodes:	Other - Monitoring
Driller:	711	Pumpinst:	Not Reported
Pidate:	Not Reported	Statute:	Not Reported
Statcode:	Not Reported		
Statdate:	Not Reported		
Npdate:	12/21/1989 00:00:00	Wadate:	02/02/1990 00:00:00
Trancode:	Well construction report received		
Trandate:	02/26/1990 00:00:00		
Sadate:	Not Reported	Sbudate:	Not Reported
Amdate:	Not Reported	Exdate:	Not Reported
Abrrdate:	Not Reported	Abcodate:	Not Reported
Abreq:	N	Acreft:	0
Tperf:	0014	Bperf:	0029
Caseno:	Not Reported	Yield:	0
Depth:	29		
Levels:	14		
Elev:	0		
Acreirr:	0		
Comments:	Not Reported		
Meter:	N	Wellxref:	Not Reported
Sb5cmp:	Not Reported	Sb5use:	Not Reported
Ident:	00000	Wcdate:	10/19/1989 00:00:00
Pcdate:	Not Reported	Log exist:	N
Ctl:	Not Reported	Origin:	Not Reported
Qual:	N	User1:	Not Reported
Pyield:	0		
Pdepth:	0		
Pacref:	0	Filler:	Not Reported
App type:	Not Reported		
Well type:	Exchange and Augmentation		
Valid well:	Y	Parcel:	0
Ex notice:	Not Reported	Wndate:	Not Reported
Utm x:	515703.7		
Utm y:	4437795.7		
Loc source:	Spotted from section lines	Site id:	CO10125863

**H36
NNE
1/4 - 1/2 Mile
Lower**

CO WELLS CO10266851

Full name: BEAUPREZ JOHN LAWRENCE
Address: 1552 DENVER AVE
Address2: Not Reported

GEOCHECK® - PHYSICAL SETTING SOURCE MAP FINDINGS

City:	FT LUPTON	State:	CO
Zip1:	80621	Zip2:	Not Reported
Phone:	3038576667		
Receipt:	0532579		
Division:	1		
County:	ADAMS		
Permitno:	260928		
Permitsuf:	Not Reported	Permitrpl:	Not Reported
Actdate:	12/03/2004 00:00:00		
Actcode:	Well permit issued		
Water Dist:	SAND HILLS	Basin:	00
Mgmt Dist:	00	Prin Mer:	Sixth
Range num:	0660W	Township:	020N
Section num:	32	Seca:	Not Reported
Qtr160:	NW	Qtr40:	SW
Qtr10:	Not Reported	Coordsns:	1957N
Coordsew:	0314W	Aquifer1:	ALL UNNAMED AQUIFERS
Aquifer2:	Not Reported	Subdiv:	Not Reported
Lot:	Not Reported	Block num:	Not Reported
Filing:	Not Reported	Engineer:	JJR
Designee:	Not Reported	Usecodes:	Commercial
Driller:	EXST	Pumpinst:	Not Reported
Pidate:	Not Reported	Statute:	6025
Statcode:	Not Reported		
Statdate:	Not Reported		
Npdate:	12/20/2004 00:00:00	Wadate:	Not Reported
Trancode:	Well permit issued		
Trandate:	12/20/2004 00:00:00		
Sadate:	04/01/1940 00:00:00	Sbudate:	Not Reported
Amdate:	Not Reported	Exdate:	Not Reported
Abrrdate:	Not Reported	Abcdate:	Not Reported
Abreq:	N	Acreft:	0
Tperf:	0000	Bperf:	0000
Caseno:	Not Reported	Yield:	15
Depth:	30		
Levels:	0		
Elev:	0		
Acreirr:	0		
Comments:	Not Reported		
Meter:	N	Wellxref:	Not Reported
Sb5cmp:	Not Reported	Sb5use:	Not Reported
Ident:	00000	Wcdate:	Not Reported
Pcdate:	Not Reported	Log exist:	N
Ctl:	Not Reported	Origin:	Not Reported
Qual:	N	User1:	JJR
Pyield:	0		
Pdepth:	0		
Pacref:	0	Filler:	Not Reported
App type:	Not Reported		
Well type:	Not Reported		
Valid well:	N	Parcel:	0
Ex notice:	Not Reported	Wndate:	Not Reported
Utm x:	516239.9		
Utm y:	4438487		
Loc source:	Spotted from section lines	Site id:	CO10266851

GEOCHECK® - PHYSICAL SETTING SOURCE MAP FINDINGS

Map ID
 Direction
 Distance
 Elevation

Database EDR ID Number

I37
WNW
1/4 - 1/2 Mile
Lower

CO WELLS CO10344278

Full name:	ANDERSON FRED O		
Address:	12681 WELD COUNTY RD		
Address2:	Not Reported		
City:	FT LUPTON	State:	CO
Zip1:	80621	Zip2:	Not Reported
Phone:	Not Reported		
Receipt:	9062753		
Division:	1		
County:	WELD		
Permitno:	20305		
Permitsuf:	F	Permitrpl:	Not Reported
Actdate:	Not Reported		
Actcode:	Not Reported		
Water Dist:	SAND HILLS	Basin:	00
Mgmt Dist:	00	Prin Mer:	Sixth
Range num:	0660W	Township:	020N
Section num:	31	Seca:	Not Reported
Qtr160:	NE	Qtr40:	SW
Qtr10:	Not Reported	Coordsns:	2459N
Coordsew:	1773E	Aquifer1:	ALL UNNAMED AQUIFERS
Aquifer2:	Not Reported	Subdiv:	Not Reported
Lot:	Not Reported	Block num:	Not Reported
Filing:	Not Reported	Engineer:	Not Reported
Designee:	Not Reported	Usecodes:	Crop Irrigation
Driller:	Not Reported	Pumpinst:	Not Reported
Pidate:	Not Reported	Statute:	Not Reported
Statcode:	Not Reported		
Statdate:	Not Reported		
Npdate:	Not Reported	Wadate:	Not Reported
Trancode:	Not Reported		
Trandate:	Not Reported		
Sadate:	12/31/1900 00:00:00	Sbudate:	Not Reported
Amdate:	Not Reported	Exdate:	Not Reported
Abrrdate:	Not Reported	Abcodate:	Not Reported
Abreq:	N	Acreft:	0
Tperf:	0000	Bperf:	0000
Caseno:	Not Reported	Yield:	22.3999996185303
Depth:	5		
Levels:	0		
Elev:	0		
Acreirr:	120		
Comments:	Not Reported		
Meter:	N	Wellxref:	Not Reported
Sb5cmp:	Not Reported	Sb5use:	Not Reported
Ident:	00000	Wcdate:	Not Reported
Pcdate:	Not Reported	Log exist:	N
Ctl:	Not Reported	Origin:	Not Reported
Qual:	N	User1:	Not Reported
Pyield:	0		
Pdepth:	0		
Pacref:	0	Filler:	Not Reported
App type:	Not Reported		
Well type:	N		

GEOCHECK® - PHYSICAL SETTING SOURCE MAP FINDINGS

Valid well:	Y	Parcel:	0
Ex notice:	Not Reported	Wndate:	Not Reported
Utm x:	515604.1		
Utm y:	4438332.2		
Loc source:	Spotted from section lines	Site id:	CO10344278

**I38
WNW
1/4 - 1/2 Mile
Lower**

CO WELLS CO10344279

Full name:	ANDERSON O. FRED		
Address:	12681 RD 14 1/2		
Address2:	Not Reported		
City:	FT LUPTON	State:	CO
Zip1:	80624	Zip2:	Not Reported
Phone:	Not Reported		
Receipt:	9062754		
Division:	1		
County:	WELD		
Permitno:	20306		
Permitsuf:	F	Permitrpl:	Not Reported
Actdate:	Not Reported		
Actcode:	Not Reported		
Water Dist:	SAND HILLS	Basin:	00
Mgmt Dist:	00	Prin Mer:	Sixth
Range num:	0660W	Township:	020N
Section num:	31	Seca:	Not Reported
Qtr160:	NE	Qtr40:	SW
Qtr10:	Not Reported	Coordsns:	2462N
Coordsew:	1799E	Aquifer1:	ALL UNNAMED AQUIFERS
Aquifer2:	Not Reported	Subdiv:	Not Reported
Lot:	Not Reported	Block num:	Not Reported
Filing:	Not Reported	Engineer:	Not Reported
Designee:	Not Reported	Usecodes:	Domestic
Driller:	Not Reported	Pumpinst:	Not Reported
Pidate:	Not Reported	Statute:	Not Reported
Statcode:	Not Reported		
Statdate:	Not Reported		
Npdate:	Not Reported	Wadate:	Not Reported
Trancode:	Not Reported		
Trandate:	Not Reported		
Sadate:	03/19/1976 00:00:00	Sbudate:	Not Reported
Amdate:	Not Reported	Exdate:	Not Reported
Abrrdate:	Not Reported	Abcodate:	Not Reported
Abreq:	N	Acreft:	0
Tperf:	0000	Bperf:	0000
Caseno:	Not Reported	Yield:	25
Depth:	54		
Levels:	18		
Elev:	0		
Acreirr:	1		
Comments:	Not Reported		
Meter:	N	Wellxref:	Not Reported
Sb5cmp:	Not Reported	Sb5use:	Not Reported
Ident:	00000	Wcdate:	Not Reported

GEOCHECK® - PHYSICAL SETTING SOURCE MAP FINDINGS

Pcdate:	Not Reported	Log exist:	N
Ctl:	Not Reported	Origin:	Not Reported
Qual:	N	User1:	Not Reported
Pyield:	0		
Pdepth:	0		
Pacref:	0	Filler:	Not Reported
App type:	Not Reported		
Well type:	Exchange and Augmentation		
Valid well:	Y	Parcel:	0
Ex notice:	Not Reported	Wndate:	Not Reported
Utm x:	515596.2		
Utm y:	4438331.2		
Loc source:	Spotted from section lines	Site id:	CO10344279

39

ENE
1/4 - 1/2 Mile
Higher

FED USGS USGS2960626

Agency cd:	USGS	Site no:	400538104482201
Site name:	SB00206631DAA1		
Latitude:	400538		
Longitude:	1044822	Dec lat:	40.09387216
Dec lon:	-104.80663828	Coor meth:	M
Coor accr:	M	Latlong datum:	NAD27
Dec latlong datum:	NAD83	District:	08
State:	08	County:	123
Country:	US	Land net:	NENESES31 T002N R066 S
Location map:	RPT 9	Map scale:	99000
Altitude:	4900.00		
Altitude method:	Interpolated from topographic map		
Altitude accuracy:	1		
Altitude datum:	National Geodetic Vertical Datum of 1929		
Hydrologic:	Middle South PlatteCherry Creek. Colorado. Area = 2870 sq.mi.		
Topographic:	Not Reported		
Site type:	Ground-water other than Spring	Date construction:	Not Reported
Date inventoried:	Not Reported	Mean greenwich time offset:	MST
Local standard time flag:	Y		
Type of ground water site:	Single well, other than collector or Ranney type		
Aquifer Type:	Not Reported		
Aquifer:	VALLEY-FILL DEPOSITS		
Well depth:	33.4	Hole depth:	Not Reported
Source of depth data:	Not Reported		
Project number:	Not Reported		
Real time data flag:	0	Daily flow data begin date:	0000-00-00
Daily flow data end date:	0000-00-00	Daily flow data count:	0
Peak flow data begin date:	0000-00-00	Peak flow data end date:	0000-00-00
Peak flow data count:	0	Water quality data begin date:	1956-09-04
Water quality data end date:	1956-09-04	Water quality data count:	1
Ground water data begin date:	1956-09-04	Ground water data end date:	1956-09-04
Ground water data count:	1		

Ground-water levels, Number of Measurements: 1

Date	Feet below Surface	Feet to Sealevel

1956-09-04	14.30	

GEOCHECK® - PHYSICAL SETTING SOURCE MAP FINDINGS

Map ID
Direction
Distance
Elevation

Database EDR ID Number

G40
SSE
1/4 - 1/2 Mile
Higher

FED USGS USGS2960612

Agency cd:	USGS	Site no:	400520104483501
Site name:	SC00106605BBB1 USGS 400520104483501		
Latitude:	400520		
Longitude:	1044835	Dec lat:	40.0888722
Dec lon:	-104.81024956	Coor meth:	M
Coor accr:	M	Latlong datum:	NAD27
Dec latlong datum:	NAD83	District:	08
State:	08	County:	001
Country:	US	Land net:	NWNWNWS05 T001S R066 S
Location map:	RPT 15 P1	Map scale:	12500
Altitude:	4972.00		
Altitude method:	Interpolated from topographic map		
Altitude accuracy:	2		
Altitude datum:	National Geodetic Vertical Datum of 1929		
Hydrologic:	Middle South PlatteCherry Creek. Colorado. Area = 2870 sq.mi.		
Topographic:	Not Reported		
Site type:	Ground-water other than Spring	Date construction:	19540101
Date inventoried:	Not Reported	Mean greenwich time offset:	MST
Local standard time flag:	Y		
Type of ground water site:	Single well, other than collector or Ranney type		
Aquifer Type:	Not Reported		
Aquifer:	Not Reported		
Well depth:	33.2	Hole depth:	Not Reported
Source of depth data:	Not Reported		
Project number:	Not Reported		
Real time data flag:	0	Daily flow data begin date:	0000-00-00
Daily flow data end date:	0000-00-00	Daily flow data count:	0
Peak flow data begin date:	0000-00-00	Peak flow data end date:	0000-00-00
Peak flow data count:	0	Water quality data begin date:	0000-00-00
Water quality data end date:	0000-00-00	Water quality data count:	0
Ground water data begin date:	1955-10-12	Ground water data end date:	1955-10-12
Ground water data count:	1		

Ground-water levels, Number of Measurements: 1

	Feet below	Feet to
Date	Surface	Sealevel

1955-10-12	19.00	

H41
NE
1/4 - 1/2 Mile
Lower

CO WELLS CO10340630

Full name:	FORT LUPTON TOWN OF
Address:	330 PARK AVE
Address2:	Not Reported

GEOCHECK® - PHYSICAL SETTING SOURCE MAP FINDINGS

City:	FORT LUPTON	State:	CO
Zip1:	80621	Zip2:	Not Reported
Phone:	Not Reported		
Receipt:	9059130		
Division:	1		
County:	WELD		
Permitno:	4141		
Permitsuf:	F	Permitrpl:	Not Reported
Actdate:	Not Reported		
Actcode:	Not Reported		
Water Dist:	SAND HILLS	Basin:	00
Mgmt Dist:	00	Prin Mer:	Sixth
Range num:	0660W	Township:	020N
Section num:	32	Seca:	Not Reported
Qtr160:	NW	Qtr40:	SW
Qtr10:	Not Reported	Coordsns:	0000
Coordsew:	0000	Aquifer1:	ALL UNNAMED AQUIFERS
Aquifer2:	Not Reported	Subdiv:	Not Reported
Lot:	Not Reported	Block num:	Not Reported
Filing:	Not Reported	Engineer:	Not Reported
Designee:	Not Reported	Usecodes:	Crop Irrigation
Driller:	Not Reported	Pumpinst:	Not Reported
Pidate:	Not Reported	Statute:	Not Reported
Statcode:	Not Reported		
Statdate:	Not Reported		
Npdate:	Not Reported	Wadate:	Not Reported
Trancode:	Not Reported		
Trandate:	Not Reported		
Sadate:	05/13/1963 00:00:00	Sbudate:	Not Reported
Amdate:	Not Reported	Exdate:	Not Reported
Abrrdate:	Not Reported	Abcdate:	Not Reported
Abreq:	N	Acreft:	0
Tperf:	0000	Bperf:	0000
Caseno:	Not Reported	Yield:	1000
Depth:	55		
Levels:	21		
Elev:	0		
Acreirr:	0		
Comments:	Not Reported		
Meter:	N	Wellxref:	Not Reported
Sb5cmp:	Not Reported	Sb5use:	Not Reported
Ident:	00000	Wcdate:	Not Reported
Pcdate:	Not Reported	Log exist:	N
Ctl:	Not Reported	Origin:	Not Reported
Qual:	N	User1:	Not Reported
Pyield:	0		
Pdepth:	0		
Pacref:	0	Filler:	Not Reported
App type:	Not Reported		
Well type:	N		
Valid well:	Y	Parcel:	0
Ex notice:	Not Reported	Wndate:	Not Reported
Utm x:	516345.9		
Utm y:	4438474.7		
Loc source:	Spotted from quarters	Site id:	CO10340630

GEOCHECK® - PHYSICAL SETTING SOURCE MAP FINDINGS

Map ID
 Direction
 Distance
 Elevation

Database EDR ID Number

H42
NE
1/4 - 1/2 Mile
Lower

CO WELLS CO10343460

Full name:	TACORONTE JOSE		
Address:	R 2 BX 96		
Address2:	Not Reported		
City:	FORT LUPTON	State:	CO
Zip1:	80621	Zip2:	Not Reported
Phone:	Not Reported		
Receipt:	9061944		
Division:	1		
County:	WELD		
Permitno:	14442		
Permitsuf:	R	Permitrpl:	Not Reported
Actdate:	Not Reported		
Actcode:	Not Reported		
Water Dist:	SAND HILLS	Basin:	00
Mgmt Dist:	00	Prin Mer:	Sixth
Range num:	0660W	Township:	020N
Section num:	32	Seca:	Not Reported
Qtr160:	NW	Qtr40:	SW
Qtr10:	Not Reported	Coordsns:	0000
Coordsew:	0000	Aquifer1:	ALL UNNAMED AQUIFERS
Aquifer2:	Not Reported	Subdiv:	Not Reported
Lot:	Not Reported	Block num:	Not Reported
Filing:	Not Reported	Engineer:	Not Reported
Designee:	Not Reported	Usecodes:	Crop Irrigation
Driller:	Not Reported	Pumpinst:	Not Reported
Pidate:	Not Reported	Statute:	Not Reported
Statcode:	Not Reported		
Statdate:	Not Reported		
Npdate:	Not Reported	Wadate:	Not Reported
Trancode:	Not Reported		
Trandate:	Not Reported		
Sadate:	05/01/1943 00:00:00	Sbudate:	Not Reported
Amdate:	Not Reported	Exdate:	Not Reported
Abrrdate:	Not Reported	Abcodate:	Not Reported
Abreq:	N	Acreft:	0
Tperf:	0000	Bperf:	0000
Caseno:	Not Reported	Yield:	290
Depth:	40		
Levels:	18		
Elev:	0		
Acreirr:	0		
Comments:	Not Reported		
Meter:	N	Wellxref:	Not Reported
Sb5cmp:	Not Reported	Sb5use:	Not Reported
Ident:	00000	Wcdate:	Not Reported
Pcdate:	Not Reported	Log exist:	N
Ctl:	Not Reported	Origin:	Not Reported
Qual:	N	User1:	Not Reported
Pyield:	0		
Pdepth:	0		
Pacref:	0	Filler:	Not Reported
App type:	Not Reported		
Well type:	N		

GEOCHECK® - PHYSICAL SETTING SOURCE MAP FINDINGS

Valid well:	Y	Parcel:	0
Ex notice:	Not Reported	Wndate:	Not Reported
Utm x:	516345.9		
Utm y:	4438474.7		
Loc source:	Spotted from quarters	Site id:	CO10343460

**H43
NE
1/4 - 1/2 Mile
Lower**

CO WELLS CO10340159

Full name:	VINCENT RALPH & R J & R J JR		
Address:	435 DENVER AV		
Address2:	Not Reported		
City:	FORT LUPTON	State:	CO
Zip1:	80621	Zip2:	Not Reported
Phone:	Not Reported		
Receipt:	9058658		
Division:	1		
County:	WELD		
Permitno:	1115		
Permitsuf:	R	Permitrpl:	Not Reported
Actdate:	Not Reported		
Actcode:	Not Reported		
Water Dist:	SAND HILLS	Basin:	00
Mgmt Dist:	00	Prin Mer:	Sixth
Range num:	0660W	Township:	020N
Section num:	32	Seca:	Not Reported
Qtr160:	NW	Qtr40:	SW
Qtr10:	Not Reported	Coordsns:	0000
Coordsew:	0000	Aquifer1:	ALL UNNAMED AQUIFERS
Aquifer2:	Not Reported	Subdiv:	Not Reported
Lot:	Not Reported	Block num:	Not Reported
Filing:	Not Reported	Engineer:	Not Reported
Designee:	Not Reported	Usecodes:	Crop Irrigation
Driller:	LR	Pumpinst:	Not Reported
Pidate:	Not Reported	Statute:	Not Reported
Statcode:	Not Reported		
Statdate:	Not Reported		
Npdate:	12/29/1959 00:00:00	Wadate:	Not Reported
Trancode:	A portion of the file was updated with general review and update of records		
Trandate:	11/22/1991 00:00:00		
Sadate:	05/31/1938 00:00:00	Sbudate:	Not Reported
Amdate:	Not Reported	Exdate:	Not Reported
Abrrdate:	Not Reported	Abcodate:	Not Reported
Abreq:	N	Acreft:	0
Tperf:	0000	Bperf:	0000
Caseno:	Not Reported	Yield:	350
Depth:	27		
Levels:	15		
Elev:	0		
Acreirr:	0		
Comments:	Not Reported		
Meter:	N	Wellxref:	Not Reported
Sb5cmp:	Not Reported	Sb5use:	Not Reported
Ident:	00000	Wcdate:	Not Reported

GEOCHECK® - PHYSICAL SETTING SOURCE MAP FINDINGS

Pcdate:	Not Reported	Log exist:	N
Ctl:	Not Reported	Origin:	Not Reported
Qual:	N	User1:	Not Reported
Pyield:	0		
Pdepth:	0		
Pacref:	0	Filler:	Not Reported
App type:	Not Reported		
Well type:	N		
Valid well:	Y	Parcel:	0
Ex notice:	Not Reported	Wndate:	Not Reported
Utm x:	516345.9		
Utm y:	4438474.7		
Loc source:	Spotted from quarters	Site id:	CO10340159

**H44
NE
1/4 - 1/2 Mile
Lower**

CO WELLS CO10343728

Full name:	DAWSON JACOB M		
Address:	R F D2 BX 92		
Address2:	Not Reported		
City:	FORT LUPTON	State:	CO
Zip1:	80621	Zip2:	Not Reported
Phone:	Not Reported		
Receipt:	9062208		
Division:	1		
County:	WELD		
Permitno:	15366		
Permitsuf:	R	Permitrpl:	Not Reported
Actdate:	Not Reported		
Actcode:	Not Reported		
Water Dist:	SAND HILLS	Basin:	00
Mgmt Dist:	00	Prin Mer:	Sixth
Range num:	0660W	Township:	020N
Section num:	32	Seca:	Not Reported
Qtr160:	NW	Qtr40:	SW
Qtr10:	Not Reported	Coordsns:	0000
Coordsew:	0000	Aquifer1:	ALL UNNAMED AQUIFERS
Aquifer2:	Not Reported	Subdiv:	Not Reported
Lot:	Not Reported	Block num:	Not Reported
Filing:	Not Reported	Engineer:	Not Reported
Designee:	Not Reported	Usecodes:	Crop Irrigation
Driller:	Not Reported	Pumpinst:	Not Reported
Pidate:	Not Reported	Statute:	Not Reported
Statcode:	Not Reported		
Statdate:	Not Reported		
Npdate:	Not Reported	Wadate:	Not Reported
Trancode:	Not Reported		
Trandate:	Not Reported		
Sadate:	Not Reported	Sbudate:	Not Reported
Amdate:	Not Reported	Exdate:	Not Reported
Abrrdate:	Not Reported	Abcodate:	Not Reported

GEOCHECK® - PHYSICAL SETTING SOURCE MAP FINDINGS

Abreq:	N	Acreft:	0
Tperf:	0000	Bperf:	0000
Caseno:	Not Reported	Yield:	450
Depth:	40		
Levels:	20		
Elev:	0		
Acreirr:	0		
Comments:	Not Reported		
Meter:	N	Wellxref:	Not Reported
Sb5cmp:	Not Reported	Sb5use:	Not Reported
Ident:	00000	Wcdate:	Not Reported
Pcdate:	Not Reported	Log exist:	N
Ctl:	Not Reported	Origin:	Not Reported
Qual:	N	User1:	Not Reported
Pyield:	0		
Pdepth:	0		
Pacref:	0	Filler:	Not Reported
App type:	Not Reported		
Well type:	N		
Valid well:	N	Parcel:	0
Ex notice:	Not Reported	Wndate:	Not Reported
Utm x:	516345.9		
Utm y:	4438474.7		
Loc source:	Spotted from quarters	Site id:	CO10343728

**H45
NE
1/4 - 1/2 Mile
Lower**

CO WELLS CO10344173

Full name:	MOODY HELEN		
Address:	RT 2 BOX 95		
Address2:	Not Reported		
City:	FORT LUPTON	State:	CO
Zip1:	80621	Zip2:	Not Reported
Phone:	Not Reported		
Receipt:	9062647		
Division:	1		
County:	WELD		
Permitno:	19543		
Permitsuf:	Not Reported	Permitrpl:	Not Reported
Actdate:	Not Reported		
Actcode:	Not Reported		
Water Dist:	SAND HILLS	Basin:	00
Mgmt Dist:	00	Prin Mer:	Sixth
Range num:	0660W	Township:	020N
Section num:	32	Seca:	Not Reported
Qtr160:	NW	Qtr40:	SW
Qtr10:	Not Reported	Coordsns:	0000
Coordsew:	0000	Aquifer1:	ALL UNNAMED AQUIFERS
Aquifer2:	Not Reported	Subdiv:	Not Reported
Lot:	Not Reported	Block num:	Not Reported
Filing:	Not Reported	Engineer:	Not Reported
Designee:	Not Reported	Usecodes:	Domestic
Driller:	Not Reported	Pumpinst:	Not Reported
Pidate:	Not Reported	Statute:	Not Reported
Statcode:	Not Reported		
Statdate:	Not Reported		
Npdate:	Not Reported	Wadate:	Not Reported
Trancode:	Not Reported		
Trandate:	Not Reported		

GEOCHECK® - PHYSICAL SETTING SOURCE MAP FINDINGS

Sadate:	05/02/1964 00:00:00	Sbupdate:	Not Reported
Amdate:	Not Reported	Exdate:	Not Reported
Abrrdate:	Not Reported	Abcodate:	Not Reported
Abreq:	N	Acreft:	0
Tperf:	0000	Bperf:	0000
Caseno:	Not Reported	Yield:	25
Depth:	30		
Levels:	20		
Elev:	0		
Acreirr:	0		
Comments:	Not Reported		
Meter:	N	Wellxref:	Not Reported
Sb5cmp:	Not Reported	Sb5use:	Not Reported
Ident:	00000	Wcdate:	Not Reported
Pcdate:	Not Reported	Log exist:	N
Ctl:	Not Reported	Origin:	Not Reported
Qual:	N	User1:	Not Reported
Pyield:	0		
Pdepth:	0		
Pacref:	0	Filler:	Not Reported
App type:	Not Reported		
Well type:	Exchange and Augmentation		
Valid well:	Y	Parcel:	0
Ex notice:	Not Reported	Wndate:	Not Reported
Utm x:	516345.9		
Utm y:	4438474.7		
Loc source:	Spotted from quarters	Site id:	CO10344173

**J46
SSE
1/4 - 1/2 Mile
Higher**

FED USGS USGS2960608

Agency cd:	USGS	Site no:	400518104483701
Site name:	SB00206631DCD1		
Latitude:	400518	Dec lat:	40.08831665
Longitude:	1044837	Coor meth:	M
Dec lon:	-104.81080515	Latlong datum:	NAD27
Coor acc:	M	District:	08
Dec latlong datum:	NAD83	County:	123
State:	08	Land net:	SESWSES31 T002N R066 S
Country:	US	Map scale:	99000
Location map:	RPT 9		
Altitude:	4906.00		
Altitude method:	Interpolated from topographic map		
Altitude accuracy:	1		
Altitude datum:	National Geodetic Vertical Datum of 1929		
Hydrologic:	Middle South PlatteCherry Creek. Colorado. Area = 2870 sq.mi.		
Topographic:	Not Reported		
Site type:	Ground-water other than Spring	Date construction:	19360101
Date inventoried:	Not Reported	Mean greenwich time offset:	MST
Local standard time flag:	Y		
Type of ground water site:	Single well, other than collector or Ranney type		
Aquifer Type:	Not Reported		
Aquifer:	VALLEY-FILL DEPOSITS		
Well depth:	46.1	Hole depth:	Not Reported
Source of depth data:	Not Reported		
Project number:	Not Reported		
Real time data flag:	0	Daily flow data begin date:	0000-00-00
Daily flow data end date:	0000-00-00	Daily flow data count:	0
Peak flow data begin date:	0000-00-00	Peak flow data end date:	0000-00-00

GEOCHECK® - PHYSICAL SETTING SOURCE MAP FINDINGS

Peak flow data count: 0
 Water quality data end date: 0000-00-00
 Ground water data begin date: 1957-11-27
 Ground water data count: 1

Water quality data begin date: 0000-00-00
 Water quality data count: 0
 Ground water data end date: 1957-11-27

Ground-water levels, Number of Measurements: 1

Date	Feet below Surface	Feet to Sealevel
1957-11-27	19.80	

K47
NNE
1/4 - 1/2 Mile
Lower

CO WELLS CO10124990

Full name:	ANDCO FISHING TOOLS		
Address:	PO BOX 470		
Address2:	Not Reported		
City:	FT LUPTON	State:	CO
Zip1:	80621	Zip2:	Not Reported
Phone:	Not Reported		
Receipt:	0305533		
Division:	1		
County:	WELD		
Permitno:	165506		
Permitsuf:	Not Reported	Permitrpl:	Not Reported
Actdate:	09/26/1989 00:00:00		
Actcode:	Well permit issued		
Water Dist:	SAND HILLS	Basin:	00
Mgmt Dist:	00	Prin Mer:	Sixth
Range num:	0660W	Township:	020N
Section num:	32	Seca:	Not Reported
Qtr160:	NW	Qtr40:	SW
Qtr10:	Not Reported	Coordsns:	1584N
Coordsew:	0133W	Aquifer1:	ALL UNNAMED AQUIFERS
Aquifer2:	Not Reported	Subdiv:	Not Reported
Lot:	Not Reported	Block num:	Not Reported
Filing:	Not Reported	Engineer:	JWB
Designee:	Not Reported	Usecodes:	Commercial
Driller:	698	Pumpinst:	Not Reported
Pidate:	Not Reported	Statute:	Not Reported
Statcode:	Application for permit resubmitted to DWR		
Statdate:	07/27/1992 00:00:00		
Npdate:	08/06/1992 00:00:00	Wadate:	Not Reported
Trancode:	Record change. A portion of the file was modified		
Trandate:	04/15/1998 00:00:00		
Sadate:	Not Reported	Sbdate:	Not Reported
Amdate:	Not Reported	Exdate:	Not Reported
Abrrdate:	Not Reported	Abcodate:	Not Reported
Abreq:	N	Acreft:	0
Tperf:	0000	Bperf:	0000
Caseno:	Not Reported	Yield:	0
Depth:	0		
Levels:	0		
Elev:	0		
Acreirr:	0		
Comments:	89487VE		
Meter:	N	Wellxref:	028114
Sb5cmp:	Not Reported	Sb5use:	Not Reported
Ident:	00000	Wcdate:	Not Reported

GEOCHECK® - PHYSICAL SETTING SOURCE MAP FINDINGS

Pcdate:	Not Reported	Log exist:	N
Ctl:	Not Reported	Origin:	Not Reported
Qual:	N	User1:	RAB
Pyield:	0		
Pdepth:	0		
Pacref:	0	Filler:	Not Reported
App type:	Not Reported		
Well type:	N		
Valid well:	N	Parcel:	0
Ex notice:	Not Reported	Wndate:	Not Reported
Utm x:	516184.5		
Utm y:	4438601.2		
Loc source:	Spotted from section lines	Site id:	CO10124990

K48
NNE
1/4 - 1/2 Mile
Lower

CO WELLS CO10013152

Full name:	ANDCO FISHING TOOLS		
Address:	PO BOX 470		
Address2:	Not Reported		
City:	FT LUPTON	State:	CO
Zip1:	80621	Zip2:	Not Reported
Phone:	Not Reported		
Receipt:	0015468		
Division:	1		
County:	WELD		
Permitno:	89487		
Permitsuf:	VE	Permitrpl:	Not Reported
Actdate:	10/02/1989 00:00:00		
Actcode:	Verbal approval granted to well construction contractor		
Water Dist:	SAND HILLS	Basin:	00
Mgmt Dist:	00	Prin Mer:	Sixth
Range num:	0660W	Township:	020N
Section num:	32	Seca:	Not Reported
Qtr160:	NW	Qtr40:	SW
Qtr10:	Not Reported	Coordsns:	1584N
Coordsew:	0133W	Aquifer1:	ALL UNNAMED AQUIFERS
Aquifer2:	Not Reported	Subdiv:	Not Reported
Lot:	Not Reported	Block num:	Not Reported
Filing:	Not Reported	Engineer:	Not Reported
Designee:	Not Reported	Usecodes:	Domestic
Driller:	698	Pumpinst:	698
Pidate:	12/04/1989 00:00:00	Statute:	Not Reported
Statcode:	Not Reported		
Statdate:	Not Reported		
Npdate:	10/03/1989 00:00:00	Wadate:	12/04/1989 00:00:00
Trancode:	Pump Installation Report received		
Trandate:	12/07/1989 00:00:00		
Sadate:	Not Reported	Sbudate:	Not Reported
Amdate:	Not Reported	Exdate:	Not Reported
Abrrdate:	Not Reported	Abcodate:	Not Reported

GEOCHECK® - PHYSICAL SETTING SOURCE MAP FINDINGS

Abreq:	N	Acreft:	0
Tperf:	0028	Bperf:	0038
Caseno:	Not Reported	Yield:	15
Depth:	38		
Levels:	18		
Elev:	0		
Acreirr:	0		
Comments:	Not Reported		
Meter:	N	Wellxref:	Not Reported
Sb5cmp:	Not Reported	Sb5use:	Not Reported
Ident:	00000	Wcdate:	11/01/1989 00:00:00
Pcdate:	10/30/1989 00:00:00	Log exist:	N
Ctl:	Not Reported	Origin:	Not Reported
Qual:	N	User1:	Not Reported
Pyield:	0		
Pdepth:	0		
Pacraft:	0	Filler:	Not Reported
App type:	Not Reported		
Well type:	Exchange and Augmentation		
Valid well:	Y	Parcel:	0
Ex notice:	Not Reported	Wndate:	Not Reported
Utm x:	516184.5		
Utm y:	4438601.2		
Loc source:	Spotted from section lines	Site id:	CO10013152

49
SSW
1/4 - 1/2 Mile
Higher

CO WELLS CO10125870

Full name:	GOODSON AND ASSOC		
Address:	11949 W COLFAX AVE		
Address2:	Not Reported		
City:	LAKEWOOD	State:	CO
Zip1:	80215	Zip2:	Not Reported
Phone:	Not Reported		
Receipt:	0307412H		
Division:	1		
County:	WELD		
Permitno:	36028		
Permitsuf:	M	Permitrpl:	Not Reported
Actdate:	11/28/1989 00:00:00		
Actcode:	Well permit issued		
Water Dist:	SAND HILLS	Basin:	00
Mgmt Dist:	00	Prin Mer:	Sixth
Range num:	0660W	Township:	020N
Section num:	31	Seca:	Not Reported
Qtr160:	SE	Qtr40:	SE
Qtr10:	Not Reported	Coordsns:	0500S
Coordsew:	1200E	Aquifer1:	ALL UNNAMED AQUIFERS
Aquifer2:	Not Reported	Subdiv:	Not Reported
Lot:	Not Reported	Block num:	Not Reported
Filing:	Not Reported	Engineer:	FML
Designee:	MW-5	Usecodes:	Other - Monitoring
Driller:	711	Pumpinst:	Not Reported
Pidate:	Not Reported	Statute:	Not Reported
Statcode:	Not Reported		
Statdate:	Not Reported		
Npdate:	12/21/1989 00:00:00	Wadate:	02/02/1990 00:00:00
Trancode:	Well construction report received		
Trandate:	02/13/1990 00:00:00		

GEOCHECK® - PHYSICAL SETTING SOURCE MAP FINDINGS

Sadate:	Not Reported	Sbodate:	Not Reported
Amdate:	Not Reported	Exdate:	Not Reported
Abrrdate:	Not Reported	Abcodate:	Not Reported
Abreq:	N	Acreft:	0
Tperf:	0015	Bperf:	0030
Caseno:	Not Reported	Yield:	0
Depth:	30		
Levels:	16		
Elev:	0		
Acreirr:	0		
Comments:	Not Reported		
Meter:	N	Wellxref:	Not Reported
Sb5cmp:	Not Reported	Sb5use:	Not Reported
Ident:	00000	Wcdate:	10/20/1989 00:00:00
Pcdate:	Not Reported	Log exist:	N
Ctl:	Not Reported	Origin:	Not Reported
Qual:	N	User1:	Not Reported
Pyield:	0		
Pdepth:	0		
Pacref:	0	Filler:	Not Reported
App type:	Not Reported		
Well type:	Exchange and Augmentation		
Valid well:	Y	Parcel:	0
Ex notice:	Not Reported	Wndate:	Not Reported
Utm x:	515780.3		
Utm y:	4437612.7		
Loc source:	Spotted from section lines	Site id:	CO10125870

**L50
SE
1/4 - 1/2 Mile
Higher**

CO WELLS CO10341652

Full name:	FT LUPTON CITY OF		
Address:	PO BOX 148		
Address2:	Not Reported		
City:	FT LUPTON	State:	CO
Zip1:	80621	Zip2:	Not Reported
Phone:	Not Reported		
Receipt:	9060146		
Division:	1		
County:	WELD		
Permitno:	9280		
Permitsuf:	R	Permitrpl:	Not Reported
Actdate:	Not Reported		
Actcode:	Not Reported		
Water Dist:	SAND HILLS	Basin:	00
Mgmt Dist:	00	Prin Mer:	Sixth
Range num:	0660W	Township:	020N
Section num:	32	Seca:	Not Reported
Qtr160:	SW	Qtr40:	SW
Qtr10:	Not Reported	Coordsns:	0000
Coordsew:	0000	Aquifer1:	ALL UNNAMED AQUIFERS
Aquifer2:	Not Reported	Subdiv:	Not Reported
Lot:	Not Reported	Block num:	Not Reported

GEOCHECK® - PHYSICAL SETTING SOURCE MAP FINDINGS

Filing:	Not Reported	Engineer:	Not Reported
Designee:	Not Reported	Usecodes:	Crop Irrigation
Driller:	Not Reported	Pumpinst:	Not Reported
Pidate:	Not Reported	Statute:	Not Reported
Statcode:	Record change. A portion of the file was modified		
Statdate:	07/17/1992 00:00:00		
Npdate:	Not Reported	Wadate:	Not Reported
Trancode:	A portion of the file was updated with general review and update of records		
Trandate:	11/04/1993 00:00:00		
Sadate:	10/01/1911 00:00:00	Sbudate:	Not Reported
Amdate:	Not Reported	Exdate:	Not Reported
Abrrdate:	Not Reported	Abcodate:	Not Reported
Abreq:	N	Acreft:	0
Tperf:	0000	Bperf:	0000
Caseno:	Not Reported	Yield:	1796
Depth:	35		
Levels:	18		
Elev:	0		
Acreirr:	0		
Comments:	Not Reported		
Meter:	N	Wellxref:	Not Reported
Sb5cmp:	Not Reported	Sb5use:	Not Reported
Ident:	00000	Wcdate:	Not Reported
Pcdate:	Not Reported	Log exist:	N
Ctl:	Not Reported	Origin:	Not Reported
Qual:	N	User1:	VJT
Pyield:	0		
Pdepth:	0		
Pacraft:	0	Filler:	Not Reported
App type:	Not Reported		
Well type:	N		
Valid well:	Y	Parcel:	0
Ex notice:	Not Reported	Wndate:	Not Reported
Utm x:	516347.5		
Utm y:	4437664.2		
Loc source:	Spotted from quarters	Site id:	CO10341652

**L51
SE
1/4 - 1/2 Mile
Higher**

CO WELLS CO10014390

Full name:	FT LUPTON CITY OF		
Address:	% GOODSON & ASSOC		
Address2:	11949 W COLFAX AVE		
City:	LAKESWOOD	State:	CO
Zip1:	80215	Zip2:	Not Reported
Phone:	Not Reported		
Receipt:	0016345		
Division:	1		
County:	WELD		
Permitno:	16345		
Permitsuf:	MH	Permitrpl:	Not Reported
Actdate:	06/05/1990 00:00:00		
Actcode:	Monitoring hole notice of construction. File number and date entered in permit number and permit date fields		
Water Dist:	SAND HILLS	Basin:	00

GEOCHECK® - PHYSICAL SETTING SOURCE MAP FINDINGS

Mgmt Dist:	00	Prin Mer:	Sixth
Range num:	0660W	Township:	020N
Section num:	32	Seca:	Not Reported
Qtr160:	SW	Qtr40:	SW
Qtr10:	Not Reported	Coordsns:	0000
Coordsew:	0000	Aquifer1:	ALL UNNAMED AQUIFERS
Aquifer2:	Not Reported	Subdiv:	Not Reported
Lot:	Not Reported	Block num:	Not Reported
Filing:	Not Reported	Engineer:	RAB
Designee:	Not Reported	Usecodes:	Other - Monitoring
Driller:	711	Pumpinst:	Not Reported
Pidate:	Not Reported	Statute:	Not Reported
Statcode:	Not Reported		
Statdate:	Not Reported		
Npdate:	06/05/1990 00:00:00	Wadate:	11/14/1990 00:00:00
Trancode:	Record change. A portion of the file was modified		
Trandate:	02/25/2004 00:00:00		
Sadate:	Not Reported	Sbudate:	Not Reported
Amdate:	Not Reported	Exdate:	09/03/1990 00:00:00
Abrrdate:	Not Reported	Abcodate:	Not Reported
Abreq:	N	Acreft:	0
Tperf:	0046	Bperf:	0056
Caseno:	Not Reported	Yield:	0
Depth:	56		
Levels:	0		
Elev:	0		
Acreirr:	0		
Comments:	[note] 3 logs		
Meter:	N	Wellxref:	013166AD
Sb5cmp:	Not Reported	Sb5use:	Not Reported
Ident:	00000	Wcdate:	06/09/1990 00:00:00
Pcdate:	Not Reported	Log exist:	N
Ctl:	Not Reported	Origin:	Not Reported
Qual:	N	User1:	RAB
Pyield:	0		
Pdepth:	0		
Pacref:	0	Filler:	Not Reported
App type:	Not Reported		
Well type:	Not Reported		
Valid well:	N	Parcel:	0
Ex notice:	Not Reported	Wndate:	Not Reported
Utm x:	516347.5		
Utm y:	4437664.2		
Loc source:	Spotted from quarters	Site id:	CO10014390

**L52
SE
1/4 - 1/2 Mile
Higher**

CO WELLS CO10343689

Full name: FT LUPTON TOWN OF
Address: 330 PARK AVENUE
Address2: Not Reported

GEOCHECK® - PHYSICAL SETTING SOURCE MAP FINDINGS

City:	FT LUPTON	State:	CO
Zip1:	80621	Zip2:	Not Reported
Phone:	Not Reported		
Receipt:	9062171		
Division:	1		
County:	WELD		
Permitno:	15273		
Permitsuf:	R	Permitrpl:	Not Reported
Actdate:	Not Reported		
Actcode:	Well permit issued		
Water Dist:	SAND HILLS	Basin:	00
Mgmt Dist:	00	Prin Mer:	Sixth
Range num:	0660W	Township:	020N
Section num:	32	Seca:	Not Reported
Qtr160:	SW	Qtr40:	SW
Qtr10:	Not Reported	Coordsns:	0000
Coordsew:	0000	Aquifer1:	ALL UNNAMED AQUIFERS
Aquifer2:	Not Reported	Subdiv:	Not Reported
Lot:	Not Reported	Block num:	Not Reported
Filing:	Not Reported	Engineer:	Not Reported
Designee:	Not Reported	Usecodes:	Crop Irrigation
Driller:	Not Reported	Pumpinst:	Not Reported
Pidate:	Not Reported	Statute:	Not Reported
Statcode:	Statement of beneficial use returned to owner for correction		
Statdate:	09/28/1992 00:00:00		
Npdate:	Not Reported	Wadate:	Not Reported
Trancode:	Record change. A portion of the file was modified		
Trandate:	07/22/1993 00:00:00		
Sadate:	06/30/1947 00:00:00	Sbudate:	Not Reported
Amdate:	Not Reported	Exdate:	Not Reported
Abrrdate:	Not Reported	Abcdate:	Not Reported
Abreq:	N	Acreft:	0
Tperf:	0000	Bperf:	0000
Caseno:	Not Reported	Yield:	900
Depth:	60		
Levels:	20		
Elev:	0		
Acreirr:	0		
Comments:	Not Reported		
Meter:	N	Wellxref:	Not Reported
Sb5cmp:	Not Reported	Sb5use:	Not Reported
Ident:	00000	Wcdate:	Not Reported
Pcdate:	Not Reported	Log exist:	N
Ctl:	Not Reported	Origin:	Not Reported
Qual:	N	User1:	JLV
Pyield:	0		
Pdepth:	0		
Pacref:	0	Filler:	Not Reported
App type:	Not Reported		
Well type:	N		
Valid well:	Y	Parcel:	0
Ex notice:	Not Reported	Wndate:	Not Reported
Utm x:	516347.5		
Utm y:	4437664.2		
Loc source:	Spotted from quarters	Site id:	CO10343689

GEOCHECK® - PHYSICAL SETTING SOURCE MAP FINDINGS

Map ID
 Direction
 Distance
 Elevation

Database EDR ID Number

M53
South
1/4 - 1/2 Mile
Higher

CO WELLS CO10125868

Full name:	GOODSON AND ASSOC		
Address:	11949 W COLFAX AVE		
Address2:	Not Reported		
City:	LAKEWOOD	State:	CO
Zip1:	80215	Zip2:	Not Reported
Phone:	Not Reported		
Receipt:	0307412F		
Division:	1		
County:	WELD		
Permitno:	36026		
Permitsuf:	M	Permitrpl:	Not Reported
Actdate:	11/28/1989 00:00:00		
Actcode:	Well permit issued		
Water Dist:	SAND HILLS	Basin:	00
Mgmt Dist:	00	Prin Mer:	Sixth
Range num:	0660W	Township:	020N
Section num:	31	Seca:	Not Reported
Qtr160:	SE	Qtr40:	SE
Qtr10:	Not Reported	Coordsns:	0250S
Coordsew:	0650E	Aquifer1:	ALL UNNAMED AQUIFERS
Aquifer2:	Not Reported	Subdiv:	Not Reported
Lot:	Not Reported	Block num:	Not Reported
Filing:	Not Reported	Engineer:	FML
Designee:	MW-11	Usecodes:	Other - Monitoring
Driller:	711	Pumpinst:	Not Reported
Pidate:	Not Reported	Statute:	Not Reported
Statcode:	Not Reported		
Statdate:	Not Reported		
Npdate:	12/21/1989 00:00:00	Wadate:	02/02/1990 00:00:00
Trancode:	Well construction report received		
Trandate:	02/13/1990 00:00:00		
Sadate:	Not Reported	Sbudate:	Not Reported
Amdate:	Not Reported	Exdate:	Not Reported
Abrrdate:	Not Reported	Abcodate:	Not Reported
Abreq:	N	Acreft:	0
Tperf:	0015	Bperf:	0030
Caseno:	Not Reported	Yield:	0
Depth:	30		
Levels:	0		
Elev:	0		
Acreirr:	0		
Comments:	Not Reported		
Meter:	N	Wellxref:	Not Reported
Sb5cmp:	Not Reported	Sb5use:	Not Reported
Ident:	00000	Wcdate:	10/18/1989 00:00:00
Pcdate:	Not Reported	Log exist:	N
Ctl:	Not Reported	Origin:	Not Reported
Qual:	N	User1:	Not Reported
Pyield:	0		
Pdepth:	0		
Pacref:	0	Filler:	Not Reported
App type:	Not Reported		
Well type:	Exchange and Augmentation		

GEOCHECK® - PHYSICAL SETTING SOURCE MAP FINDINGS

Valid well:	Y	Parcel:	0
Ex notice:	Not Reported	Wndate:	Not Reported
Utm x:	515948.1		
Utm y:	4437536.2		
Loc source:	Spotted from section lines	Site id:	CO10125868

**M54
South
1/4 - 1/2 Mile
Higher**

CO WELLS CO10125869

Full name:	GOODSON AND ASSOC		
Address:	11949 W COLFAX AVE		
Address2:	Not Reported		
City:	LAKEWOOD	State:	CO
Zip1:	80215	Zip2:	Not Reported
Phone:	Not Reported		
Receipt:	0307412G		
Division:	1		
County:	WELD		
Permitno:	36027		
Permitsuf:	M	Permitrpl:	Not Reported
Actdate:	11/28/1989 00:00:00		
Actcode:	Well permit issued		
Water Dist:	SAND HILLS	Basin:	00
Mgmt Dist:	00	Prin Mer:	Sixth
Range num:	0660W	Township:	020N
Section num:	31	Seca:	Not Reported
Qtr160:	SE	Qtr40:	SE
Qtr10:	Not Reported	Coordsns:	0250S
Coordsew:	0650E	Aquifer1:	ALL UNNAMED AQUIFERS
Aquifer2:	Not Reported	Subdiv:	Not Reported
Lot:	Not Reported	Block num:	Not Reported
Filing:	Not Reported	Engineer:	FML
Designee:	MW-8	Usecodes:	Other - Monitoring
Driller:	711	Pumpinst:	Not Reported
Pidate:	Not Reported	Statute:	Not Reported
Statcode:	Not Reported		
Statdate:	Not Reported		
Npdate:	12/21/1989 00:00:00	Wadate:	02/02/1990 00:00:00
Trancode:	Well construction report received		
Trandate:	02/13/1990 00:00:00		
Sadate:	Not Reported	Sbudate:	Not Reported
Amdate:	Not Reported	Exdate:	Not Reported
Abrrdate:	Not Reported	Abcodate:	Not Reported
Abreq:	N	Acreft:	0
Tperf:	0015	Bperf:	0030
Caseno:	Not Reported	Yield:	0
Depth:	30		
Levels:	15		
Elev:	0		
Acreirr:	0		
Comments:	Not Reported		
Meter:	N	Wellxref:	Not Reported
Sb5cmp:	Not Reported	Sb5use:	Not Reported
Ident:	00000	Wcdate:	10/19/1989 00:00:00

GEOCHECK® - PHYSICAL SETTING SOURCE MAP FINDINGS

Pcdate:	Not Reported	Log exist:	N
Ctl:	Not Reported	Origin:	Not Reported
Qual:	N	User1:	Not Reported
Pyield:	0		
Pdepth:	0		
Pacref:	0	Filler:	Not Reported
App type:	Not Reported		
Well type:	Exchange and Augmentation		
Valid well:	Y	Parcel:	0
Ex notice:	Not Reported	Wndate:	Not Reported
Utm x:	515948.1		
Utm y:	4437536.2		
Loc source:	Spotted from section lines	Site id:	CO10125869

**N55
SW
1/4 - 1/2 Mile
Higher**

CO WELLS CO10147435

Full name:	ST WILLIAMS CATHOLIC CHURCH		
Address:	1025 FULTON AVE		
Address2:	Not Reported		
City:	FT LUPTON	State:	CO
Zip1:	80621	Zip2:	Not Reported
Phone:	3038576642		
Receipt:	0347674B		
Division:	1		
County:	WELD		
Permitno:	13151		
Permitsuf:	AD	Permitrpl:	Not Reported
Actdate:	12/31/1992 00:00:00		
Actcode:	Application denied. Denial number in permit number		
Water Dist:	SAND HILLS	Basin:	00
Mgmt Dist:	00	Prin Mer:	Sixth
Range num:	0660W	Township:	020N
Section num:	31	Seca:	Not Reported
Qtr160:	SE	Qtr40:	SW
Qtr10:	Not Reported	Coordsns:	0643S
Coordsew:	1620E	Aquifer1:	ALL UNNAMED AQUIFERS
Aquifer2:	Not Reported	Subdiv:	Not Reported
Lot:	Not Reported	Block num:	Not Reported
Filing:	Not Reported	Engineer:	Not Reported
Designee:	REPLACES LR	Usecodes:	Domestic
Driller:	857	Pumpinst:	Not Reported
Pidate:	Not Reported	Statute:	6025
Statcode:	Application for permit resubmitted to DWR		
Statdate:	05/19/1993 00:00:00		
Npdate:	09/07/1993 00:00:00	Wadate:	Not Reported
Trancode:	Application denied. Denial number in permit number		
Trandate:	09/08/1993 00:00:00		
Sadate:	Not Reported	Sbudate:	Not Reported
Amdate:	Not Reported	Exdate:	Not Reported
Abrrdate:	Not Reported	Abcodate:	Not Reported

GEOCHECK® - PHYSICAL SETTING SOURCE MAP FINDINGS

Abreq:	N	Acreft:	0
Tperf:	0000	Bperf:	0000
Caseno:	Not Reported	Yield:	0
Depth:	0		
Levels:	0		
Elev:	0		
Acreirr:	0		
Comments:	Not Reported		
Meter:	N	Wellxref:	Not Reported
Sb5cmp:	Not Reported	Sb5use:	Not Reported
Ident:	00000	Wcdate:	Not Reported
Pcdate:	Not Reported	Log exist:	N
Ctl:	Not Reported	Origin:	Not Reported
Qual:	N	User1:	RAB
Pyield:	0		
Pdepth:	0		
Pacraft:	0	Filler:	Not Reported
App type:	Not Reported		
Well type:	Exchange and Augmentation		
Valid well:	N	Parcel:	0
Ex notice:	Not Reported	Wndate:	Not Reported
Utm x:	515652.2		
Utm y:	4437656.2		
Loc source:	Spotted from section lines	Site id:	CO10147435

**N56
SW
1/4 - 1/2 Mile
Higher**

CO WELLS CO10147434

Full name:	ST WILLIAMS CATHOLIC CHURCH		
Address:	1025 FULTON AVE		
Address2:	Not Reported		
City:	FT LUPTON	State:	CO
Zip1:	80621	Zip2:	Not Reported
Phone:	3038576642		
Receipt:	0347674A		
Division:	1		
County:	WELD		
Permitno:	13150		
Permitsuf:	AD	Permitrpl:	Not Reported
Actdate:	12/31/1992 00:00:00		
Actcode:	Application denied. Denial number in permit number		
Water Dist:	SAND HILLS	Basin:	00
Mgmt Dist:	00	Prin Mer:	Sixth
Range num:	0660W	Township:	020N
Section num:	31	Seca:	Not Reported
Qtr160:	SE	Qtr40:	SW
Qtr10:	Not Reported	Coordsns:	0643S
Coordsew:	1620E	Aquifer1:	ALL UNNAMED AQUIFERS
Aquifer2:	Not Reported	Subdiv:	Not Reported
Lot:	Not Reported	Block num:	Not Reported
Filing:	Not Reported	Engineer:	Not Reported
Designee:	Not Reported	Usecodes:	Crop Irrigation
Driller:	LR	Pumpinst:	Not Reported
Pidate:	Not Reported	Statute:	6025
Statcode:	Application for permit resubmitted to DWR		
Statdate:	05/19/1993 00:00:00		
Npdate:	09/07/1993 00:00:00	Wadate:	Not Reported
Trancode:	Application denied. Denial number in permit number		
Trandate:	09/08/1993 00:00:00		

GEOCHECK® - PHYSICAL SETTING SOURCE MAP FINDINGS

Sadate:	Not Reported	Sbudate:	Not Reported
Amdate:	Not Reported	Exdate:	Not Reported
Abrrdate:	Not Reported	Abcodate:	Not Reported
Abreq:	N	Acرفت:	0
Tperf:	0000	Bperf:	0000
Caseno:	Not Reported	Yield:	0
Depth:	0		
Levels:	0		
Elev:	0		
Acreirr:	0		
Comments:	Not Reported		
Meter:	N	Wellxref:	Not Reported
Sb5cmp:	Not Reported	Sb5use:	Not Reported
Ident:	00000	Wcdate:	Not Reported
Pcdate:	Not Reported	Log exist:	N
Ctl:	Not Reported	Origin:	Not Reported
Qual:	N	User1:	RAB
Pyield:	0		
Pdepth:	0		
Pacرفت:	0	Filler:	Not Reported
App type:	Not Reported		
Well type:	N		
Valid well:	N	Parcel:	0
Ex notice:	Not Reported	Wndate:	Not Reported
Utm x:	515652.2		
Utm y:	4437656.2		
Loc source:	Spotted from section lines	Site id:	CO10147434

K57
NNE
1/4 - 1/2 Mile
Lower

CO WELLS CO10344856

Full name:	DON HAM OIL TOOL CO		
Address:	15400 E 14TH PL #424		
Address2:	Not Reported		
City:	AURORA	State:	CO
Zip1:	80011	Zip2:	Not Reported
Phone:	Not Reported		
Receipt:	9063375		
Division:	1		
County:	WELD		
Permitno:	28114		
Permitsuf:	Not Reported	Permitrpl:	Not Reported
Actdate:	07/19/1966 00:00:00		
Actcode:	Canceled well permit. Code and date also entered in status and date fields		
Water Dist:	SAND HILLS	Basin:	00
Mgmt Dist:	00	Prin Mer:	Sixth
Range num:	0660W	Township:	020N
Section num:	32	Seca:	Not Reported
Qtr160:	NW	Qtr40:	SW
Qtr10:	Not Reported	Coordsns:	1458N
Coordsew:	0153W	Aquifer1:	ALL UNNAMED AQUIFERS
Aquifer2:	Not Reported	Subdiv:	Not Reported
Lot:	Not Reported	Block num:	Not Reported

GEOCHECK® - PHYSICAL SETTING SOURCE MAP FINDINGS

Filing:	Not Reported	Engineer:	Not Reported
Designee:	Not Reported	Usecodes:	Domestic
Driller:	503	Pumpinst:	Not Reported
Pidate:	Not Reported	Statute:	Not Reported
Statcode:	Canceled well permit. Code and date also entered in status and date fields		
Statdate:	08/06/1992 00:00:00		
Npdate:	07/19/1966 00:00:00	Wadate:	08/05/1966 00:00:00
Trancode:	Canceled well permit. Code and date also entered in status and date fields		
Trandate:	08/06/1992 00:00:00		
Sadate:	07/26/1966 00:00:00	Sbudate:	Not Reported
Amdate:	Not Reported	Exdate:	Not Reported
Abrrdate:	Not Reported	Abcodate:	Not Reported
Abreq:	N	Acreft:	0
Tperf:	0018	Bperf:	0030
Caseno:	Not Reported	Yield:	25
Depth:	30		
Levels:	14		
Elev:	0		
Acreirr:	0		
Comments:	Not Reported		
Meter:	N	Wellxref:	165506
Sb5cmp:	Not Reported	Sb5use:	Not Reported
Ident:	00000	Wcdate:	07/30/1966 00:00:00
Pcdate:	Not Reported	Log exist:	N
Ctl:	Not Reported	Origin:	Not Reported
Qual:	N	User1:	Not Reported
Pyield:	0		
Pdepth:	0		
Pacraft:	0	Filler:	Not Reported
App type:	Not Reported		
Well type:	Exchange and Augmentation		
Valid well:	N	Parcel:	0
Ex notice:	Not Reported	Wndate:	Not Reported
Utm x:	516190.5		
Utm y:	4438639.2		
Loc source:	Spotted from section lines	Site id:	CO10344856

**58
ESE
1/4 - 1/2 Mile
Higher**

CO WELLS CO10013287

Full name:	FT LUPTON CITY OF		
Address:	% 145 16TH ST		
Address2:	Not Reported		
City:	GREELEY	State:	CO
Zip1:	80631	Zip2:	Not Reported
Phone:	Not Reported		
Receipt:	0015592		
Division:	1		
County:	WELD		
Permitno:	15592		
Permitsuf:	MH	Permitrpl:	Not Reported
Actdate:	11/06/1989 00:00:00		
Actcode:	Abandoned Well		
Water Dist:	SAND HILLS	Basin:	00

GEOCHECK® - PHYSICAL SETTING SOURCE MAP FINDINGS

Mgmt Dist:	00	Prin Mer:	Sixth
Range num:	0660W	Township:	020N
Section num:	32	Seca:	Not Reported
Qtr160:	SW	Qtr40:	Not Reported
Qtr10:	Not Reported	Coordsns:	0000
Coordsew:	0000	Aquifer1:	ALL UNNAMED AQUIFERS
Aquifer2:	Not Reported	Subdiv:	Not Reported
Lot:	Not Reported	Block num:	Not Reported
Filing:	Not Reported	Engineer:	RAB
Designee:	Not Reported	Usecodes:	Other - Monitoring
Driller:	857	Pumpinst:	Not Reported
Pidate:	Not Reported	Statute:	Not Reported
Statcode:	Abandoned Well		
Statdate:	01/30/1990 00:00:00		
Npdate:	11/06/1989 00:00:00	Wadate:	03/16/1990 00:00:00
Trancode:	Record change. A portion of the file was modified		
Trandate:	02/10/2004 00:00:00		
Sadate:	Not Reported	Sbudate:	Not Reported
Amdate:	Not Reported	Exdate:	02/04/1990 00:00:00
Abrrdate:	03/16/1990 00:00:00	Abcodate:	01/30/1990 00:00:00
Abreq:	N	Acreft:	0
Tperf:	0000	Bperf:	0045
Caseno:	Not Reported	Yield:	0
Depth:	0		
Levels:	0		
Elev:	0		
Acreirr:	0		
Comments:	Not Reported		
Meter:	N	Wellxref:	Not Reported
Sb5cmp:	Not Reported	Sb5use:	Not Reported
Ident:	00000	Wcdate:	01/15/1990 00:00:00
Pcdate:	Not Reported	Log exist:	N
Ctl:	Not Reported	Origin:	Not Reported
Qual:	N	User1:	RAB
Pyield:	0		
Pdepth:	0		
Pacref:	0	Filler:	Not Reported
App type:	Not Reported		
Well type:	N		
Valid well:	N	Parcel:	0
Ex notice:	Not Reported	Wndate:	Not Reported
Utm x:	516549.2		
Utm y:	4437867.7		
Loc source:	Spotted from quarters	Site id:	CO10013287

O59
SW
1/4 - 1/2 Mile
Lower

CO WELLS CO10125871

Full name: GOODSON AND ASSOC
Address: 11949 W COLFAX AVE
Address2: Not Reported

GEOCHECK® - PHYSICAL SETTING SOURCE MAP FINDINGS

City:	LAKEWOOD	State:	CO
Zip1:	80215	Zip2:	Not Reported
Phone:	Not Reported		
Receipt:	0307412I		
Division:	1		
County:	WELD		
Permitno:	36029		
Permitsuf:	M	Permitrpl:	Not Reported
Actdate:	11/28/1989 00:00:00		
Actcode:	Well permit issued		
Water Dist:	SAND HILLS	Basin:	00
Mgmt Dist:	00	Prin Mer:	Sixth
Range num:	0660W	Township:	020N
Section num:	31	Seca:	Not Reported
Qtr160:	SE	Qtr40:	SW
Qtr10:	Not Reported	Coordsns:	0850S
Coordsew:	2000E	Aquifer1:	ALL UNNAMED AQUIFERS
Aquifer2:	Not Reported	Subdiv:	Not Reported
Lot:	Not Reported	Block num:	Not Reported
Filing:	Not Reported	Engineer:	FML
Designee:	MW-12	Usecodes:	Other - Monitoring
Driller:	711	Pumpinst:	Not Reported
Pidate:	Not Reported	Statute:	Not Reported
Statcode:	Not Reported		
Statdate:	Not Reported		
Npdate:	12/21/1989 00:00:00	Wadate:	02/02/1990 00:00:00
Trancode:	Well construction report received		
Trandate:	02/13/1990 00:00:00		
Sadate:	Not Reported	Sbudate:	Not Reported
Amdate:	Not Reported	Exdate:	Not Reported
Abrrdate:	Not Reported	Abcdate:	Not Reported
Abreq:	N	Acreft:	0
Tperf:	0005	Bperf:	0020
Caseno:	Not Reported	Yield:	0
Depth:	20		
Levels:	0		
Elev:	0		
Acreirr:	0		
Comments:	Not Reported		
Meter:	N	Wellxref:	Not Reported
Sb5cmp:	Not Reported	Sb5use:	Not Reported
Ident:	00000	Wcdate:	10/18/1989 00:00:00
Pcdate:	Not Reported	Log exist:	N
Ctl:	Not Reported	Origin:	Not Reported
Qual:	N	User1:	Not Reported
Pyield:	0		
Pdepth:	0		
Pacref:	0	Filler:	Not Reported
App type:	Not Reported		
Well type:	Exchange and Augmentation		
Valid well:	Y	Parcel:	0
Ex notice:	Not Reported	Wndate:	Not Reported
Utm x:	515536.3		
Utm y:	4437719.7		
Loc source:	Spotted from section lines	Site id:	CO10125871

GEOCHECK® - PHYSICAL SETTING SOURCE MAP FINDINGS

Map ID
 Direction
 Distance
 Elevation

Database EDR ID Number

60
NW
1/4 - 1/2 Mile
Lower

CO WELLS CO10341212

Full name:	FORT LUPTON CITY OF		
Address:	PO BOX 148		
Address2:	Not Reported		
City:	FT LUPTON	State:	CO
Zip1:	80621	Zip2:	Not Reported
Phone:	Not Reported		
Receipt:	9059707		
Division:	1		
County:	WELD		
Permitno:	6818		
Permitsuf:	R	Permitrpl:	Not Reported
Actdate:	Not Reported		
Actcode:	Abandoned Well		
Water Dist:	SAND HILLS	Basin:	00
Mgmt Dist:	00	Prin Mer:	Sixth
Range num:	0660W	Township:	020N
Section num:	31	Seca:	Not Reported
Qtr160:	NE	Qtr40:	SW
Qtr10:	Not Reported	Coordsns:	0000
Coordsew:	0000	Aquifer1:	ALL UNNAMED AQUIFERS
Aquifer2:	Not Reported	Subdiv:	Not Reported
Lot:	Not Reported	Block num:	Not Reported
Filing:	Not Reported	Engineer:	Not Reported
Designee:	Not Reported	Usecodes:	Crop Irrigation
Driller:	Not Reported	Pumpinst:	Not Reported
Pidate:	Not Reported	Statute:	Not Reported
Statcode:	Record change. A portion of the file was modified		
Statdate:	07/22/1992 00:00:00		
Npdate:	Not Reported	Wadate:	Not Reported
Trancode:	Abandoned Well		
Trandate:	05/02/2000 00:00:00		
Sadate:	04/30/1935 00:00:00	Sbudate:	Not Reported
Amdate:	Not Reported	Exdate:	Not Reported
Abrrdate:	03/15/2000 00:00:00	Abcodate:	11/29/1999 00:00:00
Abreq:	N	Acreft:	0
Tperf:	0000	Bperf:	0000
Caseno:	Not Reported	Yield:	950
Depth:	50		
Levels:	17		
Elev:	0		
Acreirr:	0		
Comments:	Not Reported		
Meter:	N	Wellxref:	Not Reported
Sb5cmp:	Not Reported	Sb5use:	Not Reported
Ident:	00000	Wcdate:	Not Reported
Pcdate:	Not Reported	Log exist:	N
Ctl:	Not Reported	Origin:	Not Reported
Qual:	N	User1:	NLH
Pyield:	0		
Pdepth:	0		
Pacref:	0		
App type:	Not Reported	Filler:	Not Reported
Well type:	N		

GEOCHECK® - PHYSICAL SETTING SOURCE MAP FINDINGS

Valid well:	Y	Parcel:	0
Ex notice:	Not Reported	Wndate:	Not Reported
Utm x:	515521.6		
Utm y:	4438473.7		
Loc source:	Spotted from quarters	Site id:	CO10341212

P61
NNE
1/4 - 1/2 Mile
Lower

CO WELLS CO10137482

Full name:	OLMSTEAD STEVE		
Address:	1682 N DENVER AVE		
Address2:	Not Reported		
City:	FT LUPTON	State:	CO
Zip1:	80621	Zip2:	Not Reported
Phone:	Not Reported		
Receipt:	0329145B		
Division:	1		
County:	WELD		
Permitno:	161589		
Permitsuf:	Not Reported	Permitrpl:	Not Reported
Actdate:	08/14/1991 00:00:00		
Actcode:	Canceled well permit. Code and date also entered in status and date fields		
Water Dist:	SAND HILLS	Basin:	00
Mgmt Dist:	00	Prin Mer:	Sixth
Range num:	0660W	Township:	020N
Section num:	32	Seca:	Not Reported
Qtr160:	NW	Qtr40:	NW
Qtr10:	Not Reported	Coordsns:	1200N
Coordsew:	0028W	Aquifer1:	ALL UNNAMED AQUIFERS
Aquifer2:	Not Reported	Subdiv:	Not Reported
Lot:	Not Reported	Block num:	Not Reported
Filing:	Not Reported	Engineer:	JWB
Designee:	Not Reported	Usecodes:	Domestic
Driller:	LR	Pumpinst:	Not Reported
Pidate:	Not Reported	Statute:	Not Reported
Statcode:	Canceled well permit. Code and date also entered in status and date fields		
Statdate:	05/06/2003 00:00:00		
Npdate:	09/13/1991 00:00:00	Wadate:	Not Reported
Trancode:	Canceled well permit. Code and date also entered in status and date fields		
Trandate:	05/06/2003 00:00:00		
Sadate:	12/31/1950 00:00:00	Sbudate:	Not Reported
Amdate:	Not Reported	Exdate:	Not Reported
Abrrdate:	Not Reported	Abcodate:	Not Reported
Abreq:	N	Acreft:	0
Tperf:	0000	Bperf:	0000
Caseno:	Not Reported	Yield:	12
Depth:	27		
Levels:	0		
Elev:	0		
Acreirr:	0		
Comments:	Not Reported		
Meter:	N	Wellxref:	249998
Sb5cmp:	Not Reported	Sb5use:	Not Reported
Ident:	00000	Wcdate:	Not Reported

GEOCHECK® - PHYSICAL SETTING SOURCE MAP FINDINGS

Pcdate:	Not Reported	Log exist:	N
Ctl:	Not Reported	Origin:	Not Reported
Qual:	N	User1:	JMW
Pyield:	0		
Pdepth:	0		
Pacref:	0	Filler:	Not Reported
App type:	Not Reported		
Well type:	Exchange and Augmentation		
Valid well:	Y	Parcel:	0
Ex notice:	Not Reported	Wndate:	Not Reported
Utm x:	516152.2		
Utm y:	4438718.2		
Loc source:	Spotted from section lines	Site id:	CO10137482

**J62
SSE
1/4 - 1/2 Mile
Higher**

FED USGS USGS2960602

Agency cd:	USGS	Site no:	400515104483401
Site name:	SB00106606AAA1		
Latitude:	400515		
Longitude:	1044834	Dec lat:	40.08748331
Dec lon:	-104.80997178	Coor meth:	M
Coor accr:	M	Latlong datum:	NAD27
Dec latlong datum:	NAD83	District:	08
State:	08	County:	123
Country:	US	Land net:	NENENES06 T001N R066 S
Location map:	RPT 9	Map scale:	99000
Altitude:	4914.00		
Altitude method:	Interpolated from topographic map		
Altitude accuracy:	1		
Altitude datum:	National Geodetic Vertical Datum of 1929		
Hydrologic:	Middle South PlatteCherry Creek. Colorado. Area = 2870 sq.mi.		
Topographic:	Not Reported		
Site type:	Ground-water other than Spring	Date construction:	19470101
Date inventoried:	Not Reported	Mean greenwich time offset:	MST
Local standard time flag:	Y		
Type of ground water site:	Single well, other than collector or Ranney type		
Aquifer Type:	Not Reported		
Aquifer:	VALLEY-FILL DEPOSITS		
Well depth:	50.2	Hole depth:	Not Reported
Source of depth data:	Not Reported		
Project number:	Not Reported		
Real time data flag:	0	Daily flow data begin date:	0000-00-00
Daily flow data end date:	0000-00-00	Daily flow data count:	0
Peak flow data begin date:	0000-00-00	Peak flow data end date:	0000-00-00
Peak flow data count:	0	Water quality data begin date:	1956-08-28
Water quality data end date:	1956-08-28	Water quality data count:	1
Ground water data begin date:	1956-08-28	Ground water data end date:	1956-08-28
Ground water data count:	1		

Ground-water levels, Number of Measurements: 1

Date	Feet below Surface	Feet to Sealevel

1956-08-28	18.90	

GEOCHECK® - PHYSICAL SETTING SOURCE MAP FINDINGS

Map ID
 Direction
 Distance
 Elevation

Database EDR ID Number

P63
NNE
1/4 - 1/2 Mile
Lower

CO WELLS CO10252545

Full name:	WESTERN OILFIELDS SUPPLY CO		
Address:	3939 STATE RD		
Address2:	Not Reported		
City:	BAKERSFIELD	State:	CA
Zip1:	93308	Zip2:	Not Reported
Phone:	6613999128		
Receipt:	0506050		
Division:	1		
County:	WELD		
Permitno:	249998		
Permitsuf:	Not Reported	Permitrpl:	Not Reported
Actdate:	02/20/2003 00:00:00		
Actcode:	Well permit issued		
Water Dist:	SAND HILLS	Basin:	00
Mgmt Dist:	00	Prin Mer:	Sixth
Range num:	0660W	Township:	020N
Section num:	32	Seca:	Not Reported
Qtr160:	NW	Qtr40:	NW
Qtr10:	Not Reported	Coordsns:	1200N
Coordsew:	0113W	Aquifer1:	ALL UNNAMED AQUIFERS
Aquifer2:	Not Reported	Subdiv:	Not Reported
Lot:	Not Reported	Block num:	Not Reported
Filing:	Not Reported	Engineer:	JMW
Designee:	Not Reported	Usecodes:	Commercial
Driller:	EXST	Pumpinst:	Not Reported
Pidate:	Not Reported	Statute:	6023
Statcode:	Application for permit resubmitted to DWR		
Statdate:	04/16/2003 00:00:00		
Npdate:	05/06/2003 00:00:00	Wadate:	Not Reported
Trancode:	Well permit issued		
Trandate:	05/08/2003 00:00:00		
Sadate:	12/31/1950 00:00:00	Sbudate:	Not Reported
Amdate:	Not Reported	Exdate:	Not Reported
Abrrdate:	Not Reported	Abcodate:	Not Reported
Abreq:	N	Acreft:	0
Tperf:	0000	Bperf:	0000
Caseno:	Not Reported	Yield:	0
Depth:	0		
Levels:	0		
Elev:	0		
Acreirr:	0		
Comments:	Not Reported		
Meter:	N	Wellxref:	161589
Sb5cmp:	Not Reported	Sb5use:	Not Reported
Ident:	00000	Wcdate:	Not Reported
Pcdate:	Not Reported	Log exist:	N
Ctl:	Not Reported	Origin:	Not Reported
Qual:	N	User1:	JMW
Pyield:	12		
Pdepth:	27		
Pacref:	1	Filler:	Not Reported
App type:	Not Reported		
Well type:	Not Reported		

GEOCHECK® - PHYSICAL SETTING SOURCE MAP FINDINGS

Valid well:	N	Parcel:	1.60000002384186
Ex notice:	Not Reported	Wndate:	Not Reported
Utm x:	516178.2		
Utm y:	4438718.2		
Loc source:	Spotted from section lines	Site id:	CO10252545

**P64
NNE
1/4 - 1/2 Mile
Lower**

CO WELLS CO10137481

Full name:	OLMSTEAD STEVE		
Address:	1682 N DENVER AVE		
Address2:	Not Reported		
City:	FT LUPTON	State:	CO
Zip1:	80621	Zip2:	Not Reported
Phone:	Not Reported		
Receipt:	0329145A		
Division:	1		
County:	WELD		
Permitno:	40020		
Permitsuf:	F	Permitrpl:	Not Reported
Actdate:	08/14/1991 00:00:00		
Actcode:	Expired well permit		
Water Dist:	SAND HILLS	Basin:	00
Mgmt Dist:	00	Prin Mer:	Sixth
Range num:	0660W	Township:	020N
Section num:	32	Seca:	Not Reported
Qtr160:	NW	Qtr40:	NW
Qtr10:	Not Reported	Coordsns:	1200N
Coordsew:	0120W	Aquifer1:	LARAMIE FOX HILLS
Aquifer2:	Not Reported	Subdiv:	Not Reported
Lot:	Not Reported	Block num:	Not Reported
Filing:	Not Reported	Engineer:	GRG
Designee:	Not Reported	Usecodes:	3 5
Driller:	LIC	Pumpinst:	Not Reported
Pidate:	Not Reported	Statute:	1374
Statcode:	Expired well permit		
Statdate:	10/18/1993 00:00:00		
Npdate:	10/23/1991 00:00:00	Wadate:	Not Reported
Trancode:	Record change. A portion of the file was modified		
Trandate:	03/29/2004 00:00:00		
Sadate:	Not Reported	Sbudate:	Not Reported
Amdate:	Not Reported	Exdate:	10/23/1992 00:00:00
Abrrdate:	Not Reported	Abcodate:	Not Reported
Abreq:	N	Acreft:	0
Tperf:	0000	Bperf:	0000
Caseno:	Not Reported	Yield:	0
Depth:	0		
Levels:	0		
Elev:	0		
Acreirr:	0		
Comments:	Not Reported		
Meter:	N	Wellxref:	Not Reported
Sb5cmp:	Not Reported	Sb5use:	Not Reported
Ident:	00000	Wcdate:	Not Reported

GEOCHECK® - PHYSICAL SETTING SOURCE MAP FINDINGS

Pcdate:	Not Reported	Log exist:	N
Ctl:	Not Reported	Origin:	Not Reported
Qual:	N	User1:	CJE
Pyield:	15		
Pdepth:	900		
Pacref:	.37999995231628	Filler:	Not Reported
App type:	Not Reported		
Well type:	N		
Valid well:	N	Parcel:	0
Ex notice:	11/23/1992 00:00:00	Wndate:	Not Reported
Utm x:	516180.3		
Utm y:	4438718.2		
Loc source:	Spotted from section lines	Site id:	CO10137481

O65
SW
1/4 - 1/2 Mile
Lower

CO WELLS CO10342570

Full name:	MAREK PATRICK E		
Address:	201 9TH ST		
Address2:	Not Reported		
City:	FORT LUPTON	State:	CO
Zip1:	80621	Zip2:	Not Reported
Phone:	3038570341		
Receipt:	9061062		
Division:	1		
County:	WELD		
Permitno:	12175		
Permitsuf:	R	Permitrpl:	Not Reported
Actdate:	Not Reported		
Actcode:	Not Reported		
Water Dist:	SAND HILLS	Basin:	00
Mgmt Dist:	00	Prin Mer:	Sixth
Range num:	0660W	Township:	020N
Section num:	31	Seca:	Not Reported
Qtr160:	SE	Qtr40:	SW
Qtr10:	Not Reported	Coordsns:	0000
Coordsew:	0000	Aquifer1:	ALL UNNAMED AQUIFERS
Aquifer2:	Not Reported	Subdiv:	Not Reported
Lot:	Not Reported	Block num:	Not Reported
Filing:	Not Reported	Engineer:	Not Reported
Designee:	Not Reported	Usecodes:	Crop Irrigation
Driller:	Not Reported	Pumpinst:	Not Reported
Pidate:	Not Reported	Statute:	Not Reported
Statcode:	Record change. A portion of the file was modified		
Statdate:	10/25/1993 00:00:00		
Npdate:	Not Reported	Wadate:	Not Reported
Trancode:	Record change. A portion of the file was modified		
Trandate:	10/25/1993 00:00:00		
Sadate:	11/30/1939 00:00:00	Sbudate:	Not Reported
Amdate:	Not Reported	Exdate:	Not Reported
Abrrdate:	Not Reported	Abcodate:	Not Reported

GEOCHECK® - PHYSICAL SETTING SOURCE MAP FINDINGS

Abreq:	N	Acreft:	0
Tperf:	0000	Bperf:	0000
Caseno:	Not Reported	Yield:	400
Depth:	52		
Levels:	15		
Elev:	0		
Acreirr:	0		
Comments:	Not Reported		
Meter:	N	Wellxref:	Not Reported
Sb5cmp:	Not Reported	Sb5use:	Not Reported
Ident:	00000	Wcdate:	Not Reported
Pcdate:	Not Reported	Log exist:	N
Ctl:	Not Reported	Origin:	Not Reported
Qual:	N	User1:	NLH
Pyield:	0		
Pdepth:	0		
Pacref:	0	Filler:	Not Reported
App type:	Not Reported		
Well type:	N		
Valid well:	Y	Parcel:	0
Ex notice:	Not Reported	Wndate:	Not Reported
Utm x:	515521.8		
Utm y:	4437663.2		
Loc source:	Spotted from quarters	Site id:	CO10342570

O66
SW
1/4 - 1/2 Mile
Lower

CO WELLS CO10341021

Full name:	FORT LUPTON CITY OF		
Address:	PO BOX 148		
Address2:	Not Reported		
City:	FT LUPTON	State:	CO
Zip1:	80621	Zip2:	Not Reported
Phone:	Not Reported		
Receipt:	9059518		
Division:	1		
County:	WELD		
Permitno:	6221		
Permitsuf:	R	Permitrpl:	Not Reported
Actdate:	Not Reported		
Actcode:	Not Reported		
Water Dist:	SAND HILLS	Basin:	00
Mgmt Dist:	00	Prin Mer:	Sixth
Range num:	0660W	Township:	020N
Section num:	31	Seca:	Not Reported
Qtr160:	SE	Qtr40:	SW
Qtr10:	Not Reported	Coordsns:	0000
Coordsew:	0000	Aquifer1:	ALL UNNAMED AQUIFERS
Aquifer2:	Not Reported	Subdiv:	Not Reported
Lot:	Not Reported	Block num:	Not Reported
Filing:	Not Reported	Engineer:	Not Reported
Designee:	Not Reported	Usecodes:	Crop Irrigation
Driller:	Not Reported	Pumpinst:	Not Reported
Pidate:	Not Reported	Statute:	Not Reported
Statcode:	Record change. A portion of the file was modified		
Statdate:	07/17/1992 00:00:00		
Npdate:	Not Reported	Wadate:	Not Reported
Trancode:	A portion of the file was updated with general review and update of records		
Trandate:	11/03/1993 00:00:00		

GEOCHECK® - PHYSICAL SETTING SOURCE MAP FINDINGS

Sadate:	08/31/1951 00:00:00	Sbupdate:	Not Reported
Amdate:	Not Reported	Exdate:	Not Reported
Abrrdate:	Not Reported	Abcodate:	Not Reported
Abreq:	N	Acreft:	0
Tperf:	0000	Bperf:	0000
Caseno:	Not Reported	Yield:	550
Depth:	55		
Levels:	18		
Elev:	0		
Acreirr:	0		
Comments:	Not Reported		
Meter:	N	Wellxref:	Not Reported
Sb5cmp:	Not Reported	Sb5use:	Not Reported
Ident:	00000	Wcdate:	Not Reported
Pcdate:	Not Reported	Log exist:	N
Ctl:	Not Reported	Origin:	Not Reported
Qual:	N	User1:	VJT
Pyield:	0		
Pdepth:	0		
Pacref:	0	Filler:	Not Reported
App type:	Not Reported		
Well type:	N		
Valid well:	Y	Parcel:	0
Ex notice:	Not Reported	Wndate:	Not Reported
Utm x:	515521.8		
Utm y:	4437663.2		
Loc source:	Spotted from quarters	Site id:	CO10341021

**Q67
NNW
1/4 - 1/2 Mile
Lower**

FED USGS USGS2960640

Agency cd:	USGS	Site no:	400554104485501
Site name:	SB00206631BDA1		
Latitude:	400554	Dec lat:	40.09831663
Longitude:	1044855	Coor meth:	M
Dec lon:	-104.8158053	Latlong datum:	NAD27
Coor acc:	M	District:	08
Dec latlong datum:	NAD83	County:	123
State:	08	Land net:	NESENWS31 T002N R066 S
Country:	US	Map scale:	99000
Location map:	RPT 9		
Altitude:	4884.00		
Altitude method:	Interpolated from topographic map		
Altitude accuracy:	1		
Altitude datum:	National Geodetic Vertical Datum of 1929		
Hydrologic:	Middle South PlatteCherry Creek. Colorado. Area = 2870 sq.mi.		
Topographic:	Not Reported		
Site type:	Ground-water other than Spring	Date construction:	19470101
Date inventoried:	Not Reported	Mean greenwich time offset:	MST
Local standard time flag:	Y		
Type of ground water site:	Single well, other than collector or Ranney type		
Aquifer Type:	Not Reported		
Aquifer:	VALLEY-FILL DEPOSITS		
Well depth:	47.9	Hole depth:	Not Reported
Source of depth data:	Not Reported		
Project number:	Not Reported		
Real time data flag:	0	Daily flow data begin date:	0000-00-00
Daily flow data end date:	0000-00-00	Daily flow data count:	0
Peak flow data begin date:	0000-00-00	Peak flow data end date:	0000-00-00

GEOCHECK® - PHYSICAL SETTING SOURCE MAP FINDINGS

Peak flow data count: 0
 Water quality data end date: 1957-11-04
 Ground water data begin date: 1957-11-04
 Ground water data count: 1

Water quality data begin date: 1957-11-04
 Water quality data count: 1
 Ground water data end date: 1957-11-04

Ground-water levels, Number of Measurements: 1

Date	Feet below Surface	Feet to Sealevel
1957-11-04	7.20	

**N68
 SW
 1/4 - 1/2 Mile
 Higher**

CO WELLS CO10125872

Full name:	GOODSON AND ASSOC		
Address:	11949 W COLFAX AVE		
Address2:	Not Reported		
City:	LAKEWOOD	State:	CO
Zip1:	80215	Zip2:	Not Reported
Phone:	Not Reported		
Receipt:	0307412J		
Division:	1		
County:	WELD		
Permitno:	36030		
Permitsuf:	M	Permitrpl:	Not Reported
Actdate:	11/28/1989 00:00:00		
Actcode:	Well permit issued		
Water Dist:	SAND HILLS	Basin:	00
Mgmt Dist:	00	Prin Mer:	Sixth
Range num:	0660W	Township:	020N
Section num:	31	Seca:	Not Reported
Qtr160:	SE	Qtr40:	SW
Qtr10:	Not Reported	Coordsns:	0450S
Coordsew:	1900E	Aquifer1:	ALL UNNAMED AQUIFERS
Aquifer2:	Not Reported	Subdiv:	Not Reported
Lot:	Not Reported	Block num:	Not Reported
Filing:	Not Reported	Engineer:	FML
Designee:	MW-4	Usecodes:	Other - Monitoring
Driller:	711	Pumpinst:	Not Reported
Pidate:	Not Reported	Statute:	Not Reported
Statcode:	Not Reported		
Statdate:	Not Reported		
Npdate:	12/21/1989 00:00:00	Wadate:	02/02/1990 00:00:00
Trancode:	Well construction report received		
Trandate:	02/13/1990 00:00:00		
Sadate:	Not Reported	Sbdate:	Not Reported
Amdate:	Not Reported	Exdate:	Not Reported
Abrrdate:	Not Reported	Abcodate:	Not Reported
Abreq:	N	Acreft:	0
Tperf:	0015	Bperf:	0030
Caseno:	Not Reported	Yield:	0
Depth:	30		
Levels:	15		
Elev:	0		
Acreirr:	0		
Comments:	Not Reported		
Meter:	N	Wellxref:	Not Reported
Sb5cmp:	Not Reported	Sb5use:	Not Reported
Ident:	00000	Wcdate:	10/23/1989 00:00:00

GEOCHECK® - PHYSICAL SETTING SOURCE MAP FINDINGS

Pcdate:	Not Reported	Log exist:	N
Ctl:	Not Reported	Origin:	Not Reported
Qual:	N	User1:	Not Reported
Pyield:	0		
Pdepth:	0		
Pacref:	0	Filler:	Not Reported
App type:	Not Reported		
Well type:	Exchange and Augmentation		
Valid well:	Y	Parcel:	0
Ex notice:	Not Reported	Wndate:	Not Reported
Utm x:	515567		
Utm y:	4437597.7		
Loc source:	Spotted from section lines	Site id:	CO10125872

**69
South
1/4 - 1/2 Mile
Higher**

CO WELLS CO10037799

Full name:	FT LUPTON CITY OF		
Address:	PO BOX 148		
Address2:	Not Reported		
City:	FT LUPTON	State:	CO
Zip1:	80621	Zip2:	Not Reported
Phone:	3038935404		
Receipt:	0035273		
Division:	1		
County:	WELD		
Permitno:	19493		
Permitsuf:	T	Permitrpl:	R
Actdate:	04/05/1968 00:00:00		
Actcode:	Well permit issued		
Water Dist:	SAND HILLS	Basin:	00
Mgmt Dist:	00	Prin Mer:	Sixth
Range num:	0660W	Township:	010N
Section num:	06	Seca:	Not Reported
Qtr160:	NE	Qtr40:	NE
Qtr10:	Not Reported	Coordsns:	0100N
Coordsew:	0265E	Aquifer1:	ALL UNNAMED AQUIFERS
Aquifer2:	Not Reported	Subdiv:	Not Reported
Lot:	Not Reported	Block num:	Not Reported
Filing:	Not Reported	Engineer:	Not Reported
Designee:	#3	Usecodes:	Municipal
Driller:	6	Pumpinst:	Not Reported
Pidate:	Not Reported	Statute:	Not Reported
Statcode:	Code OC - Undefined		
Statdate:	10/07/1992 00:00:00		
Npdate:	04/26/1968 00:00:00	Wadate:	12/30/1968 00:00:00
Trancode:	A portion of the file was updated with general review and update of records		
Trandate:	12/09/1998 00:00:00		
Sadate:	06/15/1968 00:00:00	Sbudate:	Not Reported
Amdate:	Not Reported	Exdate:	Not Reported
Abrrdate:	Not Reported	Abcodate:	Not Reported

GEOCHECK® - PHYSICAL SETTING SOURCE MAP FINDINGS

Abreq:	N	Acreft:	0
Tperf:	0033	Bperf:	0054
Caseno:	Not Reported	Yield:	1100
Depth:	54		
Levels:	22		
Elev:	0		
Acreirr:	0		
Comments:	TEMPORARY REPLACEMENT #RF545		
Meter:	N	Wellxref:	019493T
Sb5cmp:	Not Reported	Sb5use:	Not Reported
Ident:	00000	Wcdate:	06/15/1968 00:00:00
Pcdate:	Not Reported	Log exist:	N
Ctl:	Not Reported	Origin:	Not Reported
Qual:	N	User1:	JAC
Pyield:	0		
Pdepth:	0		
Pacraft:	0	Filler:	Not Reported
App type:	Not Reported		
Well type:	N		
Valid well:	Y	Parcel:	0
Ex notice:	Not Reported	Wndate:	Not Reported
Utm x:	516065.7		
Utm y:	4437429.2		
Loc source:	Spotted from section lines	Site id:	CO10037799

**R70
ENE
1/4 - 1/2 Mile
Higher**

CO WELLS CO10243426

Full name:	MARTINEZ PAUL		
Address:	1340 14TH ST		
Address2:	Not Reported		
City:	FT LUPTON	State:	CO
Zip1:	80621	Zip2:	Not Reported
Phone:	Not Reported		
Receipt:	0490724A		
Division:	1		
County:	WELD		
Permitno:	241727		
Permitsuf:	Not Reported	Permitrpl:	Not Reported
Actdate:	04/18/2002 00:00:00		
Actcode:	Well permit issued		
Water Dist:	SAND HILLS	Basin:	00
Mgmt Dist:	00	Prin Mer:	Sixth
Range num:	0660W	Township:	020N
Section num:	32	Seca:	Not Reported
Qtr160:	SW	Qtr40:	NE
Qtr10:	Not Reported	Coordsns:	2550S
Coordsew:	1800W	Aquifer1:	ALL UNNAMED AQUIFERS
Aquifer2:	Not Reported	Subdiv:	Not Reported
Lot:	Not Reported	Block num:	Not Reported
Filing:	Not Reported	Engineer:	JLV
Designee:	Not Reported	Usecodes:	Domestic
Driller:	LR	Pumpinst:	Not Reported
Pidate:	Not Reported	Statute:	6025
Statcode:	Not Reported		
Statdate:	Not Reported		
Npdate:	06/18/2002 00:00:00	Wadate:	Not Reported
Trancode:	Well permit issued		
Trandate:	06/18/2002 00:00:00		

GEOCHECK® - PHYSICAL SETTING SOURCE MAP FINDINGS

Sadate:	12/31/1940 00:00:00	Sbodate:	Not Reported
Amdate:	Not Reported	Exdate:	Not Reported
Abrrdate:	Not Reported	Abcodate:	Not Reported
Abreq:	N	Acreft:	2
Tperf:	0000	Bperf:	0000
Caseno:	Not Reported	Yield:	15
Depth:	30		
Levels:	0		
Elev:	0		
Acreirr:	.75		
Comments:	TEMP PHONE # 720-434-6867 (SISTER-IN LAW)		
Meter:	N	Wellxref:	241727 A
Sb5cmp:	Not Reported	Sb5use:	Not Reported
Ident:	00000	Wcdate:	Not Reported
Pcdate:	Not Reported	Log exist:	N
Ctl:	Not Reported	Origin:	Not Reported
Qual:	N	User1:	ADS
Pyield:	0		
Pdepth:	0		
Pacref:	0	Filler:	Not Reported
App type:	Not Reported		
Well type:	Not Reported		
Valid well:	N	Parcel:	1
Ex notice:	Not Reported	Wndate:	Not Reported
Utm x:	516693.4		
Utm y:	4438241.2		
Loc source:	Spotted from section lines	Site id:	CO10243426

**R71
ENE
1/4 - 1/2 Mile
Higher**

CO WELLS CO10243427

Full name:	MARTINEZ PAUL		
Address:	1340 14TH ST		
Address2:	Not Reported		
City:	FT LUPTON	State:	CO
Zip1:	80621	Zip2:	Not Reported
Phone:	Not Reported		
Receipt:	0490724B		
Division:	1		
County:	WELD		
Permitno:	241727		
Permitsuf:	Not Reported	Permitrpl:	A
Actdate:	04/18/2002 00:00:00		
Actcode:	Well permit issued		
Water Dist:	SAND HILLS	Basin:	00
Mgmt Dist:	00	Prin Mer:	Sixth
Range num:	0660W	Township:	020N
Section num:	32	Seca:	Not Reported
Qtr160:	SW	Qtr40:	NE
Qtr10:	Not Reported	Coordsns:	2550S
Coordsew:	1800W	Aquifer1:	ALL UNNAMED AQUIFERS
Aquifer2:	Not Reported	Subdiv:	Not Reported
Lot:	Not Reported	Block num:	Not Reported

GEOCHECK® - PHYSICAL SETTING SOURCE MAP FINDINGS

Filing:	Not Reported	Engineer:	JLV
Designee:	Not Reported	Usecodes:	Domestic
Driller:	LIC	Pumpinst:	Not Reported
Pidate:	Not Reported	Statute:	6023
Statcode:	Not Reported		
Statdate:	Not Reported		
Npdate:	06/18/2002 00:00:00	Wadate:	Not Reported
Trancode:	Well permit issued		
Trandate:	06/18/2002 00:00:00		
Sadate:	Not Reported	Sbudate:	Not Reported
Amdate:	Not Reported	Exdate:	06/18/2004 00:00:00
Abrrdate:	Not Reported	Abcodate:	Not Reported
Abreq:	N	Acreft:	2
Tperf:	0000	Bperf:	0000
Caseno:	Not Reported	Yield:	15
Depth:	30		
Levels:	0		
Elev:	0		
Acreirr:	.75		
Comments:	Not Reported		
Meter:	N	Wellxref:	241727
Sb5cmp:	Not Reported	Sb5use:	Not Reported
Ident:	00000	Wcdate:	Not Reported
Pcdate:	Not Reported	Log exist:	N
Ctl:	Not Reported	Origin:	Not Reported
Qual:	N	User1:	ADS
Pyield:	0		
Pdepth:	0		
Pacraft:	0	Filler:	Not Reported
App type:	Not Reported		
Well type:	Not Reported		
Valid well:	N	Parcel:	1
Ex notice:	Not Reported	Wndate:	Not Reported
Utm x:	516693.4		
Utm y:	4438241.2		
Loc source:	Spotted from section lines	Site id:	CO10243427

Q72
NNW
1/4 - 1/2 Mile
Lower

CO WELLS CO10225286

Full name:	SOUTH PLATTE VALLEY HISTORICAL SOCI		
Address:	PO BOX 633		
Address2:	Not Reported		
City:	FORT LUPTON	State:	CO
Zip1:	80621	Zip2:	Not Reported
Phone:	3038572123		
Receipt:	0459798		
Division:	1		
County:	WELD		
Permitno:	226861		
Permitsuf:	Not Reported	Permitrpl:	Not Reported
Actdate:	04/26/2000 00:00:00		
Actcode:	Well permit issued		
Water Dist:	SAND HILLS	Basin:	00

GEOCHECK® - PHYSICAL SETTING SOURCE MAP FINDINGS

Mgmt Dist:	00	Prin Mer:	Sixth
Range num:	0660W	Township:	020N
Section num:	31	Seca:	Not Reported
Qtr160:	NE	Qtr40:	NW
Qtr10:	Not Reported	Coordsns:	1088N
Coordsew:	1362E	Aquifer1:	ALL UNNAMED AQUIFERS
Aquifer2:	Not Reported	Subdiv:	Not Reported
Lot:	Not Reported	Block num:	Not Reported
Filing:	Not Reported	Engineer:	MTT
Designee:	Not Reported	Usecodes:	Domestic Permit issued
Driller:	857	Pumpinst:	715
Pidate:	12/03/2001 00:00:00	Statute:	6023
Statcode:	Application for permit resubmitted to DWR		
Statdate:	06/08/2000 00:00:00		
Npdate:	06/27/2000 00:00:00	Wadate:	11/09/2000 00:00:00
Trancode:	Pump Installation Report received		
Trandate:	12/06/2001 00:00:00		
Sadate:	Not Reported	Sbudate:	Not Reported
Amdate:	Not Reported	Exdate:	06/27/2002 00:00:00
Abrrdate:	Not Reported	Abcodate:	Not Reported
Abreq:	N	Acreft:	0
Tperf:	0020	Bperf:	0040
Caseno:	W-5854	Yield:	12
Depth:	40		
Levels:	18		
Elev:	0		
Acreirr:	1		
Comments:	New well will be located 25 feet west of old well.		
Meter:	N	Wellxref:	018832
Sb5cmp:	Not Reported	Sb5use:	Not Reported
Ident:	00000	Wcdate:	10/19/2000 00:00:00
Pcdate:	07/16/2001 00:00:00	Log exist:	N
Ctl:	Not Reported	Origin:	Not Reported
Qual:	N	User1:	RLJ
Pyield:	15		
Pdepth:	45		
Pacref:	0	Filler:	Not Reported
App type:	Not Reported		
Well type:	Not Reported		
Valid well:	N	Parcel:	52
Ex notice:	Not Reported	Wndate:	Not Reported
Utm x:	515728.5		
Utm y:	4438750.7		
Loc source:	Spotted from section lines	Site id:	CO10225286

**P73
NNE
1/4 - 1/2 Mile
Lower**

CO WELLS CO10210795

Full name: DILLER TONY
Address: PO BOX 88
Address2: Not Reported

GEOCHECK® - PHYSICAL SETTING SOURCE MAP FINDINGS

City:	COMMERCE CITY	State:	CO
Zip1:	80037	Zip2:	Not Reported
Phone:	3032892325		
Receipt:	0439641		
Division:	1		
County:	WELD		
Permitno:	215127		
Permitsuf:	Not Reported	Permitrpl:	Not Reported
Actdate:	12/29/1998 00:00:00		
Actcode:	Well permit issued		
Water Dist:	SAND HILLS	Basin:	00
Mgmt Dist:	00	Prin Mer:	Sixth
Range num:	0660W	Township:	020N
Section num:	32	Seca:	Not Reported
Qtr160:	NW	Qtr40:	NW
Qtr10:	Not Reported	Coordsns:	0920N
Coordsew:	0045W	Aquifer1:	ALL UNNAMED AQUIFERS
Aquifer2:	Not Reported	Subdiv:	Not Reported
Lot:	Not Reported	Block num:	Not Reported
Filing:	Not Reported	Engineer:	JLV
Designee:	Not Reported	Usecodes:	Commercial
Driller:	LR	Pumpinst:	Not Reported
Pidate:	Not Reported	Statute:	6025
Statcode:	Record change. A portion of the file was modified		
Statdate:	01/22/1999 00:00:00		
Npdate:	01/13/1999 00:00:00	Wadate:	Not Reported
Trancode:	Record change. A portion of the file was modified		
Trandate:	03/29/2004 00:00:00		
Sadate:	12/31/1968 00:00:00	Sbudate:	Not Reported
Amdate:	Not Reported	Exdate:	Not Reported
Abrrdate:	Not Reported	Abcdate:	Not Reported
Abreq:	N	Acreft:	0
Tperf:	0000	Bperf:	0000
Caseno:	Not Reported	Yield:	15
Depth:	50		
Levels:	0		
Elev:	0		
Acreirr:	0		
Comments:	Not Reported		
Meter:	N	Wellxref:	Not Reported
Sb5cmp:	Not Reported	Sb5use:	Not Reported
Ident:	00000	Wcdate:	Not Reported
Pcdate:	Not Reported	Log exist:	N
Ctl:	Not Reported	Origin:	Not Reported
Qual:	N	User1:	CJE
Pyield:	15		
Pdepth:	50		
Pacref:	1	Filler:	Not Reported
App type:	Not Reported		
Well type:	N		
Valid well:	Y	Parcel:	0
Ex notice:	Not Reported	Wndate:	Not Reported
Utm x:	516157.3		
Utm y:	4438803.2		
Loc source:	Spotted from section lines	Site id:	CO10210795

GEOCHECK® - PHYSICAL SETTING SOURCE MAP FINDINGS

Map ID
 Direction
 Distance
 Elevation

Database EDR ID Number

P74
NNE
1/4 - 1/2 Mile
Lower

CO WELLS CO10134953

Full name:	HOUSEHOLD BANK		
Address:	% 140 DENVER AVE		
Address2:	Not Reported		
City:	FT LUPTON	State:	CO
Zip1:	80621	Zip2:	Not Reported
Phone:	Not Reported		
Receipt:	0324893		
Division:	1		
County:	WELD		
Permitno:	160582		
Permitsuf:	Not Reported	Permitrpl:	Not Reported
Actdate:	04/25/1991 00:00:00		
Actcode:	Well permit issued		
Water Dist:	SAND HILLS	Basin:	00
Mgmt Dist:	00	Prin Mer:	Sixth
Range num:	0660W	Township:	020N
Section num:	32	Seca:	Not Reported
Qtr160:	NW	Qtr40:	NW
Qtr10:	Not Reported	Coordsns:	0900N
Coordsew:	0040W	Aquifer1:	ALL UNNAMED AQUIFERS
Aquifer2:	Not Reported	Subdiv:	Not Reported
Lot:	Not Reported	Block num:	Not Reported
Filing:	Not Reported	Engineer:	JWB
Designee:	#2	Usecodes:	Commercial
Driller:	698	Pumpinst:	698
Pidate:	08/29/1991 00:00:00	Statute:	Not Reported
Statcode:	Application for permit resubmitted to DWR		
Statdate:	05/10/1991 00:00:00		
Npdate:	07/11/1991 00:00:00	Wadate:	08/29/1991 00:00:00
Trancode:	Well construction report received		
Trandate:	08/30/1991 00:00:00		
Sadate:	Not Reported	Sbudate:	Not Reported
Amdate:	Not Reported	Exdate:	Not Reported
Abrrdate:	Not Reported	Abcodate:	Not Reported
Abreq:	N	Acreft:	0
Tperf:	0028	Bperf:	0038
Caseno:	Not Reported	Yield:	15
Depth:	38		
Levels:	20		
Elev:	0		
Acreirr:	0		
Comments:	Not Reported		
Meter:	N	Wellxref:	Not Reported
Sb5cmp:	Not Reported	Sb5use:	Not Reported
Ident:	00000	Wcdate:	07/26/1991 00:00:00
Pcdate:	07/26/1991 00:00:00	Log exist:	N
Ctl:	Not Reported	Origin:	Not Reported
Qual:	N	User1:	Not Reported
Pyield:	0		
Pdepth:	0		
Pacref:	0		
App type:	Not Reported	Filler:	Not Reported
Well type:	N		

GEOCHECK® - PHYSICAL SETTING SOURCE MAP FINDINGS

Valid well:	N	Parcel:	0
Ex notice:	Not Reported	Wndate:	Not Reported
Utm x:	516155.7		
Utm y:	4438809.7		
Loc source:	Spotted from section lines	Site id:	CO10134953

**75
East
1/4 - 1/2 Mile
Higher**

CO WELLS CO10344553

Full name:	HERNANDEZ LUCAS & AGRIPINA		
Address:	Not Reported		
Address2:	Not Reported		
City:	FORT LUPTON	State:	CO
Zip1:	80621	Zip2:	Not Reported
Phone:	Not Reported		
Receipt:	9063029		
Division:	1		
County:	WELD		
Permitno:	24026		
Permitsuf:	Not Reported	Permitrpl:	Not Reported
Actdate:	Not Reported		
Actcode:	Not Reported		
Water Dist:	SAND HILLS	Basin:	00
Mgmt Dist:	00	Prin Mer:	Sixth
Range num:	0660W	Township:	020N
Section num:	32	Seca:	Not Reported
Qtr160:	SW	Qtr40:	NE
Qtr10:	Not Reported	Coordsns:	0000
Coordsew:	0000	Aquifer1:	ALL UNNAMED AQUIFERS
Aquifer2:	Not Reported	Subdiv:	Not Reported
Lot:	Not Reported	Block num:	Not Reported
Filing:	Not Reported	Engineer:	Not Reported
Designee:	Not Reported	Usecodes:	Domestic
Driller:	Not Reported	Pumpinst:	Not Reported
Pidate:	Not Reported	Statute:	Not Reported
Statcode:	Not Reported		
Statdate:	Not Reported		
Npdate:	Not Reported	Wadate:	Not Reported
Trancode:	Not Reported		
Trandate:	Not Reported		
Sadate:	05/28/1965 00:00:00	Sbudate:	Not Reported
Amdate:	Not Reported	Exdate:	Not Reported
Abrrdate:	Not Reported	Abcodate:	Not Reported
Abreq:	N	Acreft:	0
Tperf:	0000	Bperf:	0000
Caseno:	Not Reported	Yield:	0
Depth:	50		
Levels:	19		
Elev:	0		
Acreirr:	0		
Comments:	Not Reported		
Meter:	N	Wellxref:	Not Reported
Sb5cmp:	Not Reported	Sb5use:	Not Reported
Ident:	00000	Wcdate:	Not Reported

GEOCHECK® - PHYSICAL SETTING SOURCE MAP FINDINGS

Pcdate:	Not Reported	Log exist:	N
Ctl:	Not Reported	Origin:	Not Reported
Qual:	N	User1:	Not Reported
Pyield:	0		
Pdepth:	0		
Pacref:	0	Filler:	Not Reported
App type:	Not Reported		
Well type:	Exchange and Augmentation		
Valid well:	Y	Parcel:	0
Ex notice:	Not Reported	Wndate:	Not Reported
Utm x:	516749.3		
Utm y:	4438070.7		
Loc source:	Spotted from quarters	Site id:	CO10344553

**S76
ENE
1/4 - 1/2 Mile
Higher**

FED USGS USGS2960635

Agency cd:	USGS	Site no:	400544104481301
Site name:	SB00206632BCC1		
Latitude:	400544		
Longitude:	1044813	Dec lat:	40.0955388
Dec lon:	-104.80413817	Coor meth:	M
Coor accr:	M	Latlong datum:	NAD27
Dec latlong datum:	NAD83	District:	08
State:	08	County:	123
Country:	US	Land net:	SWSWNWS32 T002N R066 S
Location map:	RPT 9	Map scale:	99000
Altitude:	4896.10		
Altitude method:	Interpolated from topographic map		
Altitude accuracy:	1		
Altitude datum:	National Geodetic Vertical Datum of 1929		
Hydrologic:	Middle South PlatteCherry Creek. Colorado. Area = 2870 sq.mi.		
Topographic:	Not Reported		
Site type:	Ground-water other than Spring	Date construction:	Not Reported
Date inventoried:	Not Reported	Mean greenwich time offset:	MST
Local standard time flag:	Y		
Type of ground water site:	Single well, other than collector or Ranney type		
Aquifer Type:	Not Reported		
Aquifer:	VALLEY-FILL DEPOSITS		
Well depth:	24.4	Hole depth:	Not Reported
Source of depth data:	Not Reported		
Project number:	Not Reported		
Real time data flag:	0	Daily flow data begin date:	0000-00-00
Daily flow data end date:	0000-00-00	Daily flow data count:	0
Peak flow data begin date:	0000-00-00	Peak flow data end date:	0000-00-00
Peak flow data count:	0	Water quality data begin date:	0000-00-00
Water quality data end date:	0000-00-00	Water quality data count:	0
Ground water data begin date:	1957-11-04	Ground water data end date:	1957-11-04
Ground water data count:	1		

Ground-water levels, Number of Measurements: 1

Date	Feet below Surface	Feet to Sealevel

1957-11-04	12.20	

GEOCHECK® - PHYSICAL SETTING SOURCE MAP FINDINGS

Map ID
 Direction
 Distance
 Elevation

Database EDR ID Number

77
NE
1/4 - 1/2 Mile
Lower

CO WELLS CO10151963

Full name:	FT LUPTON CITY OF		
Address:	% KIM LAWRENCE		
Address2:	1011 ELEVENTH AVE		
City:	GREELEY	State:	CO
Zip1:	80631	Zip2:	Not Reported
Phone:	3569160		
Receipt:	0354962D		
Division:	1		
County:	WELD		
Permitno:	13163		
Permitsuf:	AD	Permitrpl:	Not Reported
Actdate:	06/17/1993 00:00:00		
Actcode:	Application denied. Denial number in permit number		
Water Dist:	SAND HILLS	Basin:	00
Mgmt Dist:	00	Prin Mer:	Sixth
Range num:	0660W	Township:	020N
Section num:	32	Seca:	Not Reported
Qtr160:	NW	Qtr40:	NW
Qtr10:	Not Reported	Coordsns:	1275N
Coordsew:	1120W	Aquifer1:	ALL UNNAMED AQUIFERS
Aquifer2:	Not Reported	Subdiv:	Not Reported
Lot:	Not Reported	Block num:	Not Reported
Filing:	Not Reported	Engineer:	Not Reported
Designee:	Not Reported	Usecodes:	Municipal
Driller:	LIC	Pumpinst:	Not Reported
Pidate:	Not Reported	Statute:	Not Reported
Statcode:	Not Reported		
Statdate:	Not Reported		
Npdate:	09/17/1993 00:00:00	Wadate:	Not Reported
Trancode:	Application denied. Denial number in permit number		
Trandate:	09/17/1993 00:00:00		
Sadate:	Not Reported	Sbudate:	Not Reported
Amdate:	Not Reported	Exdate:	Not Reported
Abrrdate:	Not Reported	Abcodate:	Not Reported
Abreq:	N	Acreft:	0
Tperf:	0000	Bperf:	0000
Caseno:	W-3766	Yield:	0
Depth:	0		
Levels:	0		
Elev:	0		
Acreirr:	0		
Comments:	Not Reported		
Meter:	N	Wellxref:	Not Reported
Sb5cmp:	Not Reported	Sb5use:	Not Reported
Ident:	00000	Wcdate:	Not Reported
Pcdate:	Not Reported	Log exist:	N
Ctl:	Not Reported	Origin:	Not Reported
Qual:	N	User1:	SMJ
Pyield:	0		
Pdepth:	0		
Pacref:	0	Filler:	Not Reported
App type:	Not Reported		
Well type:	N		

GEOCHECK® - PHYSICAL SETTING SOURCE MAP FINDINGS

Valid well:	N	Parcel:	0
Ex notice:	Not Reported	Wndate:	Not Reported
Utm x:	516485.1		
Utm y:	4438693.7		
Loc source:	Spotted from section lines	Site id:	CO10151963

T78
North
1/4 - 1/2 Mile
Lower

CO WELLS CO10134952

Full name:	HOUSEHOLD BANK		
Address:	% 140 DENVER AVE		
Address2:	Not Reported		
City:	FT LUPTON	State:	CO
Zip1:	80621	Zip2:	Not Reported
Phone:	Not Reported		
Receipt:	0324892		
Division:	1		
County:	WELD		
Permitno:	160581		
Permitsuf:	Not Reported	Permitrpl:	Not Reported
Actdate:	04/25/1991 00:00:00		
Actcode:	Well permit issued		
Water Dist:	SAND HILLS	Basin:	00
Mgmt Dist:	00	Prin Mer:	Sixth
Range num:	0660W	Township:	020N
Section num:	32	Seca:	Not Reported
Qtr160:	NW	Qtr40:	NW
Qtr10:	Not Reported	Coordsns:	0770N
Coordsew:	0028W	Aquifer1:	ALL UNNAMED AQUIFERS
Aquifer2:	Not Reported	Subdiv:	Not Reported
Lot:	Not Reported	Block num:	Not Reported
Filing:	Not Reported	Engineer:	JWB
Designee:	#1	Usecodes:	Commercial
Driller:	LIC	Pumpinst:	Not Reported
Pidate:	Not Reported	Statute:	Not Reported
Statcode:	Application for permit resubmitted to DWR		
Statdate:	06/10/1991 00:00:00		
Npdate:	07/11/1991 00:00:00	Wadate:	Not Reported
Trancode:	Well permit issued		
Trandate:	07/11/1991 00:00:00		
Sadate:	Not Reported	Sbudate:	Not Reported
Amdate:	Not Reported	Exdate:	Not Reported
Abrrdate:	Not Reported	Abcodate:	Not Reported
Abreq:	N	Acreft:	0
Tperf:	0000	Bperf:	0000
Caseno:	Not Reported	Yield:	0
Depth:	0		
Levels:	0		
Elev:	0		
Acreirr:	0		
Comments:	Not Reported		
Meter:	N	Wellxref:	Not Reported
Sb5cmp:	Not Reported	Sb5use:	Not Reported
Ident:	00000	Wcdate:	Not Reported

GEOCHECK® - PHYSICAL SETTING SOURCE MAP FINDINGS

Pcdate:	Not Reported	Log exist:	N
Ctl:	Not Reported	Origin:	Not Reported
Qual:	N	User1:	Not Reported
Pyield:	0		
Pdepth:	0		
Pacref:	0	Filler:	Not Reported
App type:	Not Reported		
Well type:	N		
Valid well:	N	Parcel:	0
Ex notice:	Not Reported	Wndate:	Not Reported
Utm x:	516152		
Utm y:	4438849.2		
Loc source:	Spotted from section lines	Site id:	CO10134952

**U79
SW
1/4 - 1/2 Mile
Higher**

CO WELLS CO10125874

Full name:	GOODSON AND ASSOC		
Address:	11949 W COLFAX AVE		
Address2:	Not Reported		
City:	LAKEWOOD	State:	CO
Zip1:	80215	Zip2:	Not Reported
Phone:	Not Reported		
Receipt:	0307412L		
Division:	1		
County:	WELD		
Permitno:	36032		
Permitsuf:	M	Permitrpl:	Not Reported
Actdate:	11/28/1989 00:00:00		
Actcode:	Well permit issued		
Water Dist:	SAND HILLS	Basin:	00
Mgmt Dist:	00	Prin Mer:	Sixth
Range num:	0660W	Township:	020N
Section num:	31	Seca:	Not Reported
Qtr160:	SE	Qtr40:	SW
Qtr10:	Not Reported	Coordsns:	0014S
Coordsew:	1900E	Aquifer1:	ALL UNNAMED AQUIFERS
Aquifer2:	Not Reported	Subdiv:	Not Reported
Lot:	Not Reported	Block num:	Not Reported
Filing:	Not Reported	Engineer:	FML
Designee:	MW-2M	Usecodes:	Other - Monitoring
Driller:	711	Pumpinst:	Not Reported
Pidate:	Not Reported	Statute:	Not Reported
Statcode:	Not Reported		
Statdate:	Not Reported		
Npdate:	12/21/1989 00:00:00	Wadate:	02/02/1990 00:00:00
Trancode:	Well construction report received		
Trandate:	02/13/1990 00:00:00		
Sadate:	Not Reported	Sbudate:	Not Reported
Amdate:	Not Reported	Exdate:	Not Reported
Abrrdate:	Not Reported	Abcodate:	Not Reported

GEOCHECK® - PHYSICAL SETTING SOURCE MAP FINDINGS

Abreq:	N	Acreft:	0
Tperf:	0024	Bperf:	0034
Caseno:	Not Reported	Yield:	0
Depth:	34		
Levels:	15		
Elev:	0		
Acreirr:	0		
Comments:	Not Reported		
Meter:	N	Wellxref:	Not Reported
Sb5cmp:	Not Reported	Sb5use:	Not Reported
Ident:	00000	Wcdate:	10/23/1989 00:00:00
Pcdate:	Not Reported	Log exist:	N
Ctl:	Not Reported	Origin:	Not Reported
Qual:	N	User1:	Not Reported
Pyield:	0		
Pdepth:	0		
Pacraft:	0	Filler:	Not Reported
App type:	Not Reported		
Well type:	Exchange and Augmentation		
Valid well:	Y	Parcel:	0
Ex notice:	Not Reported	Wndate:	Not Reported
Utm x:	515567.3		
Utm y:	4437464.7		
Loc source:	Spotted from section lines	Site id:	CO10125874

**U80
SW
1/4 - 1/2 Mile
Higher**

CO WELLS CO10125875

Full name:	GOODSON AND ASSOC		
Address:	11949 W COLFAX AVE		
Address2:	Not Reported		
City:	LAKEWOOD	State:	CO
Zip1:	80215	Zip2:	Not Reported
Phone:	Not Reported		
Receipt:	0307412M		
Division:	1		
County:	WELD		
Permitno:	36033		
Permitsuf:	M	Permitrpl:	Not Reported
Actdate:	11/28/1989 00:00:00		
Actcode:	Well permit issued		
Water Dist:	SAND HILLS	Basin:	00
Mgmt Dist:	00	Prin Mer:	Sixth
Range num:	0660W	Township:	020N
Section num:	31	Seca:	Not Reported
Qtr160:	SE	Qtr40:	SW
Qtr10:	Not Reported	Coordsns:	0014S
Coordsew:	1905E	Aquifer1:	ALL UNNAMED AQUIFERS
Aquifer2:	Not Reported	Subdiv:	Not Reported
Lot:	Not Reported	Block num:	Not Reported
Filing:	Not Reported	Engineer:	FML
Designee:	MW-2D	Usecodes:	Other - Monitoring
Driller:	711	Pumpinst:	Not Reported
Pidate:	Not Reported	Statute:	Not Reported
Statcode:	Not Reported		
Statdate:	Not Reported		
Npdate:	12/21/1989 00:00:00	Wadate:	02/02/1990 00:00:00
Trancode:	Well construction report received		
Trandate:	02/13/1990 00:00:00		

GEOCHECK® - PHYSICAL SETTING SOURCE MAP FINDINGS

Sadate:	Not Reported	Sbudate:	Not Reported
Amdate:	Not Reported	Exdate:	Not Reported
Abrrdate:	Not Reported	Abcodate:	Not Reported
Abreq:	N	Acreft:	0
Tperf:	0033	Bperf:	0048
Caseno:	Not Reported	Yield:	0
Depth:	48		
Levels:	15		
Elev:	0		
Acreirr:	0		
Comments:	Not Reported		
Meter:	N	Wellxref:	Not Reported
Sb5cmp:	Not Reported	Sb5use:	Not Reported
Ident:	00000	Wcdate:	10/30/1989 00:00:00
Pcdate:	Not Reported	Log exist:	N
Ctl:	Not Reported	Origin:	Not Reported
Qual:	N	User1:	Not Reported
Pyield:	0		
Pdepth:	0		
Pacref:	0	Filler:	Not Reported
App type:	Not Reported		
Well type:	Exchange and Augmentation		
Valid well:	Y	Parcel:	0
Ex notice:	Not Reported	Wndate:	Not Reported
Utm x:	515565.8		
Utm y:	4437464.7		
Loc source:	Spotted from section lines	Site id:	CO10125875

**U81
SW
1/4 - 1/2 Mile
Higher**

CO WELLS CO10125873

Full name:	GOODSON AND ASSOC		
Address:	11949 W COLFAX AVE		
Address2:	Not Reported		
City:	LAKEWOOD	State:	CO
Zip1:	80215	Zip2:	Not Reported
Phone:	Not Reported		
Receipt:	0307412K		
Division:	1		
County:	WELD		
Permitno:	36031		
Permitsuf:	M	Permitrpl:	Not Reported
Actdate:	11/28/1989 00:00:00		
Actcode:	Well permit issued		
Water Dist:	SAND HILLS	Basin:	00
Mgmt Dist:	00	Prin Mer:	Sixth
Range num:	0660W	Township:	020N
Section num:	31	Seca:	Not Reported
Qtr160:	SE	Qtr40:	SW
Qtr10:	Not Reported	Coordsns:	0010S
Coordsew:	1900E	Aquifer1:	ALL UNNAMED AQUIFERS
Aquifer2:	Not Reported	Subdiv:	Not Reported
Lot:	Not Reported	Block num:	Not Reported

GEOCHECK® - PHYSICAL SETTING SOURCE MAP FINDINGS

Filing:	Not Reported	Engineer:	FML
Designee:	MW-2S	Usecodes:	Other - Monitoring
Driller:	711	Pumpinst:	Not Reported
Pidate:	Not Reported	Statute:	Not Reported
Statcode:	Not Reported		
Statdate:	Not Reported		
Npdate:	12/21/1989 00:00:00	Wadate:	02/02/1990 00:00:00
Trancode:	Well construction report received		
Trandate:	02/13/1990 00:00:00		
Sadate:	Not Reported	Sbudate:	Not Reported
Amdate:	Not Reported	Exdate:	Not Reported
Abrrdate:	Not Reported	Abcodate:	Not Reported
Abreq:	N	Acreft:	0
Tperf:	0013	Bperf:	0023
Caseno:	Not Reported	Yield:	0
Depth:	23		
Levels:	15		
Elev:	0		
Acreirr:	0		
Comments:	Not Reported		
Meter:	N	Wellxref:	Not Reported
Sb5cmp:	Not Reported	Sb5use:	Not Reported
Ident:	00000	Wcdate:	10/23/1989 00:00:00
Pcdate:	Not Reported	Log exist:	N
Ctl:	Not Reported	Origin:	Not Reported
Qual:	N	User1:	Not Reported
Pyield:	0		
Pdepth:	0		
Pacraft:	0	Filler:	Not Reported
App type:	Not Reported		
Well type:	Exchange and Augmentation		
Valid well:	Y	Parcel:	0
Ex notice:	Not Reported	Wndate:	Not Reported
Utm x:	515567.3		
Utm y:	4437463.2		
Loc source:	Spotted from section lines	Site id:	CO10125873

**R82
East
1/4 - 1/2 Mile
Higher**

CO WELLS CO10173046

Full name:	GROVES LOWELL		
Address:	1320 14TH ST		
Address2:	Not Reported		
City:	FT LUPTON	State:	CO
Zip1:	80621	Zip2:	Not Reported
Phone:	3038574588		
Receipt:	0385415A		
Division:	1		
County:	WELD		
Permitno:	187713		
Permitsuf:	Not Reported	Permitrpl:	Not Reported
Actdate:	05/15/1995 00:00:00		
Actcode:	Abandoned Well		
Water Dist:	SAND HILLS	Basin:	00

GEOCHECK® - PHYSICAL SETTING SOURCE MAP FINDINGS

Mgmt Dist:	00	Prin Mer:	Sixth
Range num:	0660W	Township:	020N
Section num:	32	Seca:	Not Reported
Qtr160:	SW	Qtr40:	NE
Qtr10:	Not Reported	Coordsns:	2550S
Coordsew:	2125W	Aquifer1:	ALL UNNAMED AQUIFERS
Aquifer2:	Not Reported	Subdiv:	Not Reported
Lot:	Not Reported	Block num:	Not Reported
Filing:	Not Reported	Engineer:	RAN
Designee:	Not Reported	Usecodes:	Domestic
Driller:	LR	Pumpinst:	Not Reported
Pidate:	Not Reported	Statute:	6025
Statcode:	Not Reported		
Statdate:	Not Reported		
Npdate:	06/19/1995 00:00:00	Wadate:	Not Reported
Trancode:	Abandoned Well		
Trandate:	11/03/1995 00:00:00		
Sadate:	Not Reported	Sbudate:	Not Reported
Amdate:	Not Reported	Exdate:	Not Reported
Abrrdate:	06/29/1995 00:00:00	Abcodate:	06/28/1995 00:00:00
Abreq:	N	Acreft:	.5
Tperf:	0000	Bperf:	0000
Caseno:	Not Reported	Yield:	15
Depth:	18		
Levels:	0		
Elev:	0		
Acreirr:	0		
Comments:	Not Reported		
Meter:	N	Wellxref:	187713 A
Sb5cmp:	Not Reported	Sb5use:	Not Reported
Ident:	00000	Wcdate:	Not Reported
Pcdate:	Not Reported	Log exist:	N
Ctl:	Not Reported	Origin:	Not Reported
Qual:	N	User1:	JLV
Pyield:	0		
Pdepth:	0		
Pacref:	0	Filler:	Not Reported
App type:	Not Reported		
Well type:	Exchange and Augmentation		
Valid well:	Y	Parcel:	0
Ex notice:	Not Reported	Wndate:	Not Reported
Utm x:	516792.4		
Utm y:	4438241.7		
Loc source:	Spotted from section lines	Site id:	CO10173046

**R83
East
1/4 - 1/2 Mile
Higher**

CO WELLS CO10026452

Full name: GROVES LOWELL
Address: 1380 14TH ST
Address2: Not Reported

GEOCHECK® - PHYSICAL SETTING SOURCE MAP FINDINGS

City:	FT LUPTON	State:	CO
Zip1:	Not Reported	Zip2:	Not Reported
Phone:	8574588		
Receipt:	0025595		
Division:	1		
County:	WELD		
Permitno:	95165		
Permitsuf:	VE	Permitrpl:	Not Reported
Actdate:	05/02/1995 00:00:00		
Actcode:	Verbal approval granted to well construction contractor		
Water Dist:	SAND HILLS	Basin:	00
Mgmt Dist:	00	Prin Mer:	Sixth
Range num:	0660W	Township:	020N
Section num:	32	Seca:	Not Reported
Qtr160:	SW	Qtr40:	NE
Qtr10:	Not Reported	Coordsns:	2550S
Coordsew:	2125W	Aquifer1:	ALL UNNAMED AQUIFERS
Aquifer2:	Not Reported	Subdiv:	Not Reported
Lot:	Not Reported	Block num:	Not Reported
Filing:	Not Reported	Engineer:	Not Reported
Designee:	Not Reported	Usecodes:	Domestic
Driller:	698	Pumpinst:	Not Reported
Pidate:	Not Reported	Statute:	Not Reported
Statcode:	Not Reported		
Statdate:	Not Reported		
Npdate:	05/02/1995 00:00:00	Wadate:	Not Reported
Trancode:	Verbal approval granted to well construction contractor		
Trandate:	05/08/1995 00:00:00		
Sadate:	Not Reported	Sbudate:	Not Reported
Amdate:	Not Reported	Exdate:	Not Reported
Abrrdate:	Not Reported	Abcdate:	Not Reported
Abreq:	N	Acreft:	0
Tperf:	0000	Bperf:	0000
Caseno:	Not Reported	Yield:	0
Depth:	0		
Levels:	0		
Elev:	0		
Acreirr:	0		
Comments:	Not Reported		
Meter:	N	Wellxref:	Not Reported
Sb5cmp:	Not Reported	Sb5use:	Not Reported
Ident:	00000	Wcdate:	Not Reported
Pcdate:	Not Reported	Log exist:	N
Ctl:	Not Reported	Origin:	Not Reported
Qual:	N	User1:	SMJ
Pyield:	0		
Pdepth:	0		
Pacref:	0	Filler:	Not Reported
App type:	Not Reported		
Well type:	Exchange and Augmentation		
Valid well:	N	Parcel:	0
Ex notice:	Not Reported	Wndate:	Not Reported
Utm x:	516792.4		
Utm y:	4438241.7		
Loc source:	Spotted from section lines	Site id:	CO10026452

GEOCHECK® - PHYSICAL SETTING SOURCE MAP FINDINGS

Map ID
 Direction
 Distance
 Elevation

Database EDR ID Number

84
South
1/4 - 1/2 Mile
Higher

CO WELLS CO10125880

Full name:	GOODSON AND ASSOC		
Address:	11949 W COLFAX AVE		
Address2:	Not Reported		
City:	LAKEWOOD	State:	CO
Zip1:	80215	Zip2:	Not Reported
Phone:	Not Reported		
Receipt:	0307412R		
Division:	1		
County:	WELD		
Permitno:	36019		
Permitsuf:	M	Permitrpl:	Not Reported
Actdate:	11/28/1989 00:00:00		
Actcode:	Well permit issued		
Water Dist:	SAND HILLS	Basin:	00
Mgmt Dist:	00	Prin Mer:	Sixth
Range num:	0660W	Township:	010N
Section num:	06	Seca:	Not Reported
Qtr160:	NE	Qtr40:	NE
Qtr10:	Not Reported	Coordsns:	0500N
Coordsew:	0050E	Aquifer1:	ALL UNNAMED AQUIFERS
Aquifer2:	Not Reported	Subdiv:	Not Reported
Lot:	Not Reported	Block num:	Not Reported
Filing:	Not Reported	Engineer:	FML
Designee:	MW-10	Usecodes:	Other - Monitoring
Driller:	711	Pumpinst:	Not Reported
Pidate:	Not Reported	Statute:	Not Reported
Statcode:	Not Reported		
Statdate:	Not Reported		
Npdate:	12/21/1989 00:00:00	Wadate:	02/02/1990 00:00:00
Trancode:	Well construction report received		
Trandate:	02/13/1990 00:00:00		
Sadate:	Not Reported	Sbudate:	Not Reported
Amdate:	Not Reported	Exdate:	Not Reported
Abrrdate:	Not Reported	Abcodate:	Not Reported
Abreq:	N	Acreft:	0
Tperf:	0015	Bperf:	0030
Caseno:	Not Reported	Yield:	0
Depth:	30		
Levels:	16		
Elev:	0		
Acreirr:	0		
Comments:	Not Reported		
Meter:	N	Wellxref:	Not Reported
Sb5cmp:	Not Reported	Sb5use:	Not Reported
Ident:	00000	Wcdate:	10/18/1989 00:00:00
Pcdate:	Not Reported	Log exist:	N
Ctl:	Not Reported	Origin:	Not Reported
Qual:	N	User1:	Not Reported
Pyield:	0		
Pdepth:	0		
Pacref:	0	Filler:	Not Reported
App type:	Not Reported		
Well type:	Exchange and Augmentation		

GEOCHECK® - PHYSICAL SETTING SOURCE MAP FINDINGS

Valid well:	Y	Parcel:	0
Ex notice:	Not Reported	Wndate:	Not Reported
Utm x:	516131.7		
Utm y:	4437307.2		
Loc source:	Spotted from section lines	Site id:	CO10125880

**T85
NNE
1/2 - 1 Mile
Lower**

CO WELLS CO10257651

Full name:	TACORONTE FAMILY LLC		
Address:	222 7TH ST		
Address2:	Not Reported		
City:	FT LUPTON	State:	CO
Zip1:	80621	Zip2:	Not Reported
Phone:	3038574629		
Receipt:	0515013		
Division:	1		
County:	WELD		
Permitno:	252958		
Permitsuf:	Not Reported	Permitrpl:	Not Reported
Actdate:	09/08/2003 00:00:00		
Actcode:	Well permit issued		
Water Dist:	SAND HILLS	Basin:	00
Mgmt Dist:	00	Prin Mer:	Sixth
Range num:	0660W	Township:	020N
Section num:	32	Seca:	Not Reported
Qtr160:	NW	Qtr40:	NW
Qtr10:	Not Reported	Coordsns:	0650N
Coordsew:	0100W	Aquifer1:	ALL UNNAMED AQUIFERS
Aquifer2:	Not Reported	Subdiv:	Not Reported
Lot:	Not Reported	Block num:	Not Reported
Filing:	Not Reported	Engineer:	JLV
Designee:	Not Reported	Usecodes:	Domestic
Driller:	EXST	Pumpinst:	Not Reported
Pidate:	Not Reported	Statute:	6025
Statcode:	Not Reported		
Statdate:	Not Reported		
Npdate:	09/18/2003 00:00:00	Wadate:	Not Reported
Trancode:	Well permit issued		
Trandate:	09/24/2003 00:00:00		
Sadate:	12/31/1940 00:00:00	Sbudate:	Not Reported
Amdate:	Not Reported	Exdate:	Not Reported
Abrrdate:	Not Reported	Abcodate:	Not Reported
Abreq:	N	Acreft:	1
Tperf:	0000	Bperf:	0000
Caseno:	Not Reported	Yield:	15
Depth:	55		
Levels:	0		
Elev:	4900		
Acreirr:	1		
Comments:	Not Reported		
Meter:	N	Wellxref:	Not Reported
Sb5cmp:	Not Reported	Sb5use:	Not Reported
Ident:	00000	Wcdate:	Not Reported

GEOCHECK® - PHYSICAL SETTING SOURCE MAP FINDINGS

Pcdate:	Not Reported	Log exist:	N
Ctl:	Not Reported	Origin:	Not Reported
Qual:	N	User1:	JLV
Pyield:	0		
Pdepth:	0		
Pacref:	0	Filler:	Not Reported
App type:	Not Reported		
Well type:	Not Reported		
Valid well:	N	Parcel:	2
Ex notice:	Not Reported	Wndate:	Not Reported
Utm x:	516173.8		
Utm y:	4438885.7		
Loc source:	User supplied	Site id:	CO10257651

**V86
SSW
1/2 - 1 Mile
Higher**

CO WELLS CO10151962

Full name:	FT LUPTON CITY OF		
Address:	% KIM LAWRENCE		
Address2:	1011 ELEVENTH AVE		
City:	GREELEY	State:	CO
Zip1:	80631	Zip2:	Not Reported
Phone:	3569160		
Receipt:	0354962C		
Division:	1		
County:	WELD		
Permitno:	13162		
Permitsuf:	AD	Permitrpl:	Not Reported
Actdate:	06/17/1993 00:00:00		
Actcode:	Application denied. Denial number in permit number		
Water Dist:	SAND HILLS	Basin:	00
Mgmt Dist:	00	Prin Mer:	Sixth
Range num:	0660W	Township:	010N
Section num:	06	Seca:	Not Reported
Qtr160:	NE	Qtr40:	NW
Qtr10:	Not Reported	Coordsns:	0300N
Coordsew:	1620E	Aquifer1:	ALL UNNAMED AQUIFERS
Aquifer2:	Not Reported	Subdiv:	Not Reported
Lot:	Not Reported	Block num:	Not Reported
Filing:	Not Reported	Engineer:	Not Reported
Designee:	Not Reported	Usecodes:	Municipal
Driller:	LIC	Pumpinst:	Not Reported
Pidate:	Not Reported	Statute:	Not Reported
Statcode:	Not Reported		
Statdate:	Not Reported		
Npdate:	09/17/1993 00:00:00	Wadate:	Not Reported
Trancode:	Application denied. Denial number in permit number		
Trandate:	09/17/1993 00:00:00		
Sadate:	Not Reported	Sbudate:	Not Reported
Amdate:	Not Reported	Exdate:	Not Reported
Abrrdate:	Not Reported	Abcodate:	Not Reported

GEOCHECK® - PHYSICAL SETTING SOURCE MAP FINDINGS

Abreq:	N	Acreft:	0
Tperf:	0000	Bperf:	0000
Caseno:	W-3766	Yield:	0
Depth:	0		
Levels:	0		
Elev:	0		
Acreirr:	0		
Comments:	Not Reported		
Meter:	N	Wellxref:	Not Reported
Sb5cmp:	Not Reported	Sb5use:	Not Reported
Ident:	00000	Wcdate:	Not Reported
Pcdate:	Not Reported	Log exist:	N
Ctl:	Not Reported	Origin:	Not Reported
Qual:	N	User1:	SMJ
Pyield:	0		
Pdepth:	0		
Pacref:	0	Filler:	Not Reported
App type:	Not Reported		
Well type:	N		
Valid well:	N	Parcel:	0
Ex notice:	Not Reported	Wndate:	Not Reported
Utm x:	515653		
Utm y:	4437368.7		
Loc source:	Spotted from section lines	Site id:	CO10151962

**S87
ENE
1/2 - 1 Mile
Higher**

CO WELLS CO10173047

Full name:	GOMEZ LAURA V & SOTELO PEDRO		
Address:	1370 14TH ST		
Address2:	Not Reported		
City:	FT LUPTON	State:	CO
Zip1:	80621	Zip2:	Not Reported
Phone:	Not Reported		
Receipt:	0385415B		
Division:	1		
County:	WELD		
Permitno:	187713		
Permitsuf:	Not Reported	Permitrpl:	A
Actdate:	05/15/1995 00:00:00		
Actcode:	Well permit issued		
Water Dist:	SAND HILLS	Basin:	00
Mgmt Dist:	00	Prin Mer:	Sixth
Range num:	0660W	Township:	020N
Section num:	32	Seca:	Not Reported
Qtr160:	SW	Qtr40:	NE
Qtr10:	Not Reported	Coordsns:	2520N
Coordsew:	2120W	Aquifer1:	ALL UNNAMED AQUIFERS
Aquifer2:	Not Reported	Subdiv:	Not Reported
Lot:	Not Reported	Block num:	Not Reported
Filing:	Not Reported	Engineer:	RAN
Designee:	Not Reported	Usecodes:	Domestic
Driller:	698	Pumpinst:	698
Pidate:	06/14/1995 00:00:00	Statute:	6023
Statcode:	Code OC - Undefined		
Statdate:	12/07/2000 00:00:00		
Npdate:	06/19/1995 00:00:00	Wadate:	06/14/1995 00:00:00
Trancode:	Code OC - Undefined		
Trandate:	12/07/2000 00:00:00		

GEOCHECK® - PHYSICAL SETTING SOURCE MAP FINDINGS

Sadate:	Not Reported	Sbupdate:	Not Reported
Amdate:	Not Reported	Exdate:	06/19/1997 00:00:00
Abrrdate:	Not Reported	Abcodate:	Not Reported
Abreq:	Y	Acreft:	0
Tperf:	0020	Bperf:	0030
Caseno:	Not Reported	Yield:	15
Depth:	30		
Levels:	22		
Elev:	0		
Acreirr:	0		
Comments:	95VE165		
Meter:	N	Wellxref:	187713
Sb5cmp:	Not Reported	Sb5use:	Not Reported
Ident:	00000	Wcdate:	05/12/1995 00:00:00
Pcdate:	05/12/1995 00:00:00	Log exist:	N
Ctl:	Not Reported	Origin:	Not Reported
Qual:	N	User1:	AOT
Pyield:	15		
Pdepth:	40		
Pacref:	.25	Filler:	Not Reported
App type:	Not Reported		
Well type:	Exchange and Augmentation		
Valid well:	Y	Parcel:	.879999995231628
Ex notice:	Not Reported	Wndate:	Not Reported
Utm x:	516790.7		
Utm y:	4438313.2		
Loc source:	Spotted from section lines	Site id:	CO10173047

88
WSW
1/2 - 1 Mile
Lower

FED USGS USGS2960613

Agency cd:	USGS	Site no:	400522104491301
Site name:	SC00106606BAA1		
Latitude:	400522		
Longitude:	1044913	Dec lat:	40.0894278
Dec lon:	-104.82080555	Coor meth:	M
Coor acc:	M	Latlong datum:	NAD27
Dec latlong datum:	NAD83	District:	08
State:	08	County:	001
Country:	US	Land net:	NENENWS06 T001S R066 S
Location map:	RPT 15 P1	Map scale:	12500
Altitude:	4971.00		
Altitude method:	Interpolated from topographic map		
Altitude accuracy:	2		
Altitude datum:	National Geodetic Vertical Datum of 1929		
Hydrologic:	Middle South PlatteCherry Creek. Colorado. Area = 2870 sq.mi.		
Topographic:	Not Reported		
Site type:	Ground-water other than Spring	Date construction:	19480101
Date inventoried:	Not Reported	Mean greenwich time offset:	MST
Local standard time flag:	Y		
Type of ground water site:	Single well, other than collector or Ranney type		
Aquifer Type:	Not Reported		
Aquifer:	Not Reported		
Well depth:	35.0	Hole depth:	Not Reported
Source of depth data:	Not Reported		
Project number:	Not Reported		
Real time data flag:	0	Daily flow data begin date:	0000-00-00
Daily flow data end date:	0000-00-00	Daily flow data count:	0
Peak flow data begin date:	0000-00-00	Peak flow data end date:	0000-00-00

GEOCHECK® - PHYSICAL SETTING SOURCE MAP FINDINGS

Peak flow data count: 0
 Water quality data end date: 0000-00-00
 Ground water data begin date: 1960-10-06
 Ground water data count: 1

Water quality data begin date: 0000-00-00
 Water quality data count: 0
 Ground water data end date: 1960-10-06

Ground-water levels, Number of Measurements: 1

Date	Feet below Surface	Feet to Sealevel
1960-10-06	28.60	

W89
South
1/2 - 1 Mile
Higher

CO WELLS CO10344163

Full name:	FT LUPTON CITY OF		
Address:	PO BOX 148		
Address2:	Not Reported		
City:	FT LUPTON	State:	CO
Zip1:	80621	Zip2:	Not Reported
Phone:	Not Reported		
Receipt:	9062637		
Division:	1		
County:	WELD		
Permitno:	19493		
Permitsuf:	T	Permitrpl:	Not Reported
Actdate:	04/26/1960 00:00:00		
Actcode:	Well permit issued		
Water Dist:	SAND HILLS	Basin:	00
Mgmt Dist:	00	Prin Mer:	Sixth
Range num:	0660W	Township:	010N
Section num:	06	Seca:	Not Reported
Qtr160:	NE	Qtr40:	NE
Qtr10:	Not Reported	Coordsns:	0000
Coordsew:	0000	Aquifer1:	ALL UNNAMED AQUIFERS
Aquifer2:	Not Reported	Subdiv:	Not Reported
Lot:	Not Reported	Block num:	Not Reported
Filing:	Not Reported	Engineer:	Not Reported
Designee:	#3	Usecodes:	Municipal
Driller:	LR	Pumpinst:	Not Reported
Pidate:	Not Reported	Statute:	Not Reported
Statcode:	Record change. A portion of the file was modified		
Statdate:	10/08/1992 00:00:00		
Npdate:	04/26/1960 00:00:00	Wadate:	Not Reported
Trancode:	A portion of the file was updated with general review and update of records		
Trandate:	12/09/1998 00:00:00		
Sadate:	01/01/1941 00:00:00	Sbdate:	Not Reported
Amdate:	Not Reported	Exdate:	Not Reported
Abrrdate:	Not Reported	Abcodate:	Not Reported
Abreq:	N	Acreft:	0
Tperf:	0000	Bperf:	0000
Caseno:	Not Reported	Yield:	1100
Depth:	55		
Levels:	22		
Elev:	0		
Acreirr:	0		
Comments:	Not Reported		
Meter:	N	Wellxref:	019493T R
Sb5cmp:	Not Reported	Sb5use:	Not Reported
Ident:	00000	Wcdate:	Not Reported

GEOCHECK® - PHYSICAL SETTING SOURCE MAP FINDINGS

Pcdate:	Not Reported	Log exist:	N
Ctl:	Not Reported	Origin:	Not Reported
Qual:	N	User1:	JAC
Pyield:	0		
Pdepth:	0		
Pacref:	0	Filler:	Not Reported
App type:	Not Reported		
Well type:	N		
Valid well:	Y	Parcel:	0
Ex notice:	Not Reported	Wndate:	Not Reported
Utm x:	515939.6		
Utm y:	4437258.7		
Loc source:	Spotted from quarters	Site id:	CO10344163

**W90
South
1/2 - 1 Mile
Higher**

CO WELLS CO10344612

Full name:	SECORD WILLIAM L & DIANNE M		
Address:	12263 HWY 52		
Address2:	Not Reported		
City:	FT LUPTON	State:	CO
Zip1:	80621	Zip2:	Not Reported
Phone:	Not Reported		
Receipt:	9063088		
Division:	1		
County:	WELD		
Permitno:	25090		
Permitsuf:	Not Reported	Permitrpl:	Not Reported
Actdate:	09/08/1972 00:00:00		
Actcode:	Well permit issued		
Water Dist:	SAND HILLS	Basin:	00
Mgmt Dist:	00	Prin Mer:	Sixth
Range num:	0660W	Township:	010N
Section num:	06	Seca:	Not Reported
Qtr160:	NE	Qtr40:	NE
Qtr10:	Not Reported	Coordsns:	0000
Coordsew:	0000	Aquifer1:	ALL UNNAMED AQUIFERS
Aquifer2:	Not Reported	Subdiv:	Not Reported
Lot:	Not Reported	Block num:	Not Reported
Filing:	Not Reported	Engineer:	SMM
Designee:	Not Reported	Usecodes:	89
Driller:	503	Pumpinst:	503
Pidate:	10/11/1972 00:00:00	Statute:	Not Reported
Statcode:	Record change. A portion of the file was modified		
Statdate:	05/10/2004 00:00:00		
Npdate:	10/05/1972 00:00:00	Wadate:	10/11/1972 00:00:00
Trancode:	Record change. A portion of the file was modified		
Trandate:	05/10/2004 00:00:00		
Sadate:	08/31/1965 00:00:00	Sbudate:	Not Reported
Amdate:	Not Reported	Exdate:	Not Reported
Abrrdate:	Not Reported	Abcodate:	Not Reported

GEOCHECK® - PHYSICAL SETTING SOURCE MAP FINDINGS

Abreq:	N	Acreft:	0
Tperf:	0024	Bperf:	0030
Caseno:	Not Reported	Yield:	10
Depth:	30		
Levels:	4		
Elev:	0		
Acreirr:	0		
Comments:	NO SUB. LISTED		
Meter:	N	Wellxref:	Not Reported
Sb5cmp:	Not Reported	Sb5use:	Not Reported
Ident:	00000	Wcdate:	09/21/1972 00:00:00
Pcdate:	09/21/1972 00:00:00	Log exist:	N
Ctl:	Not Reported	Origin:	Not Reported
Qual:	N	User1:	SMM
Pyield:	0		
Pdepth:	35		
Pacraft:	0	Filler:	Not Reported
App type:	Not Reported		
Well type:	Exchange and Augmentation		
Valid well:	Y	Parcel:	0
Ex notice:	Not Reported	Wndate:	Not Reported
Utm x:	515939.6		
Utm y:	4437258.7		
Loc source:	Spotted from quarters	Site id:	CO10344612

**U91
SW
1/2 - 1 Mile
Higher**

CO WELLS CO10125877

Full name:	GOODSON AND ASSOC		
Address:	11949 W COLFAX AVE		
Address2:	Not Reported		
City:	LAKEWOOD	State:	CO
Zip1:	80215	Zip2:	Not Reported
Phone:	Not Reported		
Receipt:	03074120		
Division:	1		
County:	WELD		
Permitno:	36016		
Permitsuf:	M	Permitrpl:	Not Reported
Actdate:	11/28/1989 00:00:00		
Actcode:	Well permit issued		
Water Dist:	SAND HILLS	Basin:	00
Mgmt Dist:	00	Prin Mer:	Sixth
Range num:	0660W	Township:	010N
Section num:	06	Seca:	Not Reported
Qtr160:	NE	Qtr40:	NW
Qtr10:	Not Reported	Coordsns:	0195N
Coordsew:	2005E	Aquifer1:	ALL UNNAMED AQUIFERS
Aquifer2:	Not Reported	Subdiv:	Not Reported
Lot:	Not Reported	Block num:	Not Reported
Filing:	Not Reported	Engineer:	FML
Designee:	MW-1S	Usecodes:	Other - Monitoring
Driller:	711	Pumpinst:	Not Reported
Pidate:	Not Reported	Statute:	Not Reported
Statcode:	Not Reported		
Statdate:	Not Reported		
Npdate:	12/21/1989 00:00:00	Wadate:	02/02/1990 00:00:00
Trancode:	Well construction report received		
Trandate:	02/13/1990 00:00:00		

GEOCHECK® - PHYSICAL SETTING SOURCE MAP FINDINGS

Sadate:	Not Reported	Sbudate:	Not Reported
Amdate:	Not Reported	Exdate:	Not Reported
Abrrdate:	Not Reported	Abcodate:	Not Reported
Abreq:	N	Acreft:	0
Tperf:	0013	Bperf:	0023
Caseno:	Not Reported	Yield:	0
Depth:	23		
Levels:	15		
Elev:	0		
Acreirr:	0		
Comments:	Not Reported		
Meter:	N	Wellxref:	Not Reported
Sb5cmp:	Not Reported	Sb5use:	Not Reported
Ident:	00000	Wcdate:	10/30/1989 00:00:00
Pcdate:	Not Reported	Log exist:	N
Ctl:	Not Reported	Origin:	Not Reported
Qual:	N	User1:	Not Reported
Pyield:	0		
Pdepth:	0		
Pacref:	0	Filler:	Not Reported
App type:	Not Reported		
Well type:	Exchange and Augmentation		
Valid well:	Y	Parcel:	0
Ex notice:	Not Reported	Wndate:	Not Reported
Utm x:	515535.5		
Utm y:	4437401.2		
Loc source:	Spotted from section lines	Site id:	CO10125877

**U92
SW
1/2 - 1 Mile
Higher**

CO WELLS CO10125879

Full name:	GOODSON AND ASSOC		
Address:	11949 W COLFAX AVE		
Address2:	Not Reported		
City:	LAKEWOOD	State:	CO
Zip1:	80215	Zip2:	Not Reported
Phone:	Not Reported		
Receipt:	0307412Q		
Division:	1		
County:	WELD		
Permitno:	36018		
Permitsuf:	M	Permitrpl:	Not Reported
Actdate:	11/28/1989 00:00:00		
Actcode:	Well permit issued		
Water Dist:	SAND HILLS	Basin:	00
Mgmt Dist:	00	Prin Mer:	Sixth
Range num:	0660W	Township:	010N
Section num:	06	Seca:	Not Reported
Qtr160:	NE	Qtr40:	NW
Qtr10:	Not Reported	Coordsns:	0200N
Coordsew:	2000E	Aquifer1:	ALL UNNAMED AQUIFERS
Aquifer2:	Not Reported	Subdiv:	Not Reported
Lot:	Not Reported	Block num:	Not Reported

GEOCHECK® - PHYSICAL SETTING SOURCE MAP FINDINGS

Filing:	Not Reported	Engineer:	FML
Designee:	MW-1D	Usecodes:	Other - Monitoring
Driller:	711	Pumpinst:	Not Reported
Pidate:	Not Reported	Statute:	Not Reported
Statcode:	Not Reported		
Statdate:	Not Reported		
Npdate:	12/21/1989 00:00:00	Wadate:	02/02/1990 00:00:00
Trancode:	Well construction report received		
Trandate:	02/13/1990 00:00:00		
Sadate:	Not Reported	Sbudate:	Not Reported
Amdate:	Not Reported	Exdate:	Not Reported
Abrrdate:	Not Reported	Abcodate:	Not Reported
Abreq:	N	Acreft:	0
Tperf:	0038	Bperf:	0048
Caseno:	Not Reported	Yield:	0
Depth:	48		
Levels:	15		
Elev:	0		
Acreirr:	0		
Comments:	Not Reported		
Meter:	N	Wellxref:	Not Reported
Sb5cmp:	Not Reported	Sb5use:	Not Reported
Ident:	00000	Wcdate:	10/10/1989 00:00:00
Pcdate:	Not Reported	Log exist:	N
Ctl:	Not Reported	Origin:	Not Reported
Qual:	N	User1:	Not Reported
Pyield:	0		
Pdepth:	0		
Pacraft:	0	Filler:	Not Reported
App type:	Not Reported		
Well type:	Exchange and Augmentation		
Valid well:	Y	Parcel:	0
Ex notice:	Not Reported	Wndate:	Not Reported
Utm x:	515537		
Utm y:	4437399.7		
Loc source:	Spotted from section lines	Site id:	CO10125879

**U93
SW
1/2 - 1 Mile
Higher**

CO WELLS CO10125878

Full name:	GOODSON AND ASSOC		
Address:	11949 W COLFAX AVE		
Address2:	Not Reported		
City:	LAKESWOOD	State:	CO
Zip1:	80215	Zip2:	Not Reported
Phone:	Not Reported		
Receipt:	0307412P		
Division:	1		
County:	WELD		
Permitno:	36017		
Permitsuf:	M	Permitrpl:	Not Reported
Actdate:	11/28/1989 00:00:00		
Actcode:	Well permit issued		
Water Dist:	SAND HILLS	Basin:	00

GEOCHECK® - PHYSICAL SETTING SOURCE MAP FINDINGS

Mgmt Dist:	00	Prin Mer:	Sixth
Range num:	0660W	Township:	010N
Section num:	06	Seca:	Not Reported
Qtr160:	NE	Qtr40:	NW
Qtr10:	Not Reported	Coordsns:	0205N
Coordsew:	2000E	Aquifer1:	ALL UNNAMED AQUIFERS
Aquifer2:	Not Reported	Subdiv:	Not Reported
Lot:	Not Reported	Block num:	Not Reported
Filing:	Not Reported	Engineer:	FML
Designee:	MW-1M	Usecodes:	Other - Monitoring
Driller:	711	Pumpinst:	Not Reported
Pidate:	Not Reported	Statute:	Not Reported
Statcode:	Not Reported		
Statdate:	Not Reported		
Npdate:	12/21/1989 00:00:00	Wadate:	02/02/1990 00:00:00
Trancode:	Well construction report received		
Trandate:	02/13/1990 00:00:00		
Sadate:	Not Reported	Sbudate:	Not Reported
Amdate:	Not Reported	Exdate:	Not Reported
Abrrdate:	Not Reported	Abcodate:	Not Reported
Abreq:	N	Acreft:	0
Tperf:	0025	Bperf:	0035
Caseno:	Not Reported	Yield:	0
Depth:	35		
Levels:	15		
Elev:	0		
Acreirr:	0		
Comments:	Not Reported		
Meter:	N	Wellxref:	Not Reported
Sb5cmp:	Not Reported	Sb5use:	Not Reported
Ident:	00000	Wcdate:	10/30/1989 00:00:00
Pcdate:	Not Reported	Log exist:	N
Ctl:	Not Reported	Origin:	Not Reported
Qual:	N	User1:	Not Reported
Pyield:	0		
Pdepth:	0		
Pacref:	0	Filler:	Not Reported
App type:	Not Reported		
Well type:	Exchange and Augmentation		
Valid well:	Y	Parcel:	0
Ex notice:	Not Reported	Wndate:	Not Reported
Utm x:	515537		
Utm y:	4437398.2		
Loc source:	Spotted from section lines	Site id:	CO10125878

**X94
NNE
1/2 - 1 Mile
Lower**

CO WELLS CO10261109

Full name: TACORONTE FAMILY LLC
Address: 222 7TH ST
Address2: Not Reported

GEOCHECK® - PHYSICAL SETTING SOURCE MAP FINDINGS

City:	FT LUPTON	State:	CO
Zip1:	80621	Zip2:	Not Reported
Phone:	Not Reported		
Receipt:	0521986		
Division:	1		
County:	WELD		
Permitno:	60941		
Permitsuf:	F	Permitrpl:	Not Reported
Actdate:	03/18/2004 00:00:00		
Actcode:	Well permit issued		
Water Dist:	SAND HILLS	Basin:	00
Mgmt Dist:	00	Prin Mer:	Sixth
Range num:	0660W	Township:	020N
Section num:	32	Seca:	Not Reported
Qtr160:	NW	Qtr40:	NW
Qtr10:	Not Reported	Coordsns:	0570N
Coordsew:	0375W	Aquifer1:	ALL UNNAMED AQUIFERS
Aquifer2:	Not Reported	Subdiv:	Not Reported
Lot:	Not Reported	Block num:	Not Reported
Filing:	Not Reported	Engineer:	JMW
Designee:	Not Reported	Usecodes:	Commercial
Driller:	LIC	Pumpinst:	Not Reported
Pidate:	Not Reported	Statute:	1374
Statcode:	Not Reported		
Statdate:	Not Reported		
Npdate:	03/30/2004 00:00:00	Wadate:	Not Reported
Trancode:	Well permit issued		
Trandate:	03/30/2004 00:00:00		
Sadate:	Not Reported	Sbudate:	Not Reported
Amdate:	Not Reported	Exdate:	03/30/2005 00:00:00
Abrrdate:	Not Reported	Abcodate:	Not Reported
Abreq:	N	Acreft:	0
Tperf:	0000	Bperf:	0000
Caseno:	Not Reported	Yield:	0
Depth:	0		
Levels:	0		
Elev:	0		
Acreirr:	0		
Comments:	Not Reported		
Meter:	N	Wellxref:	Not Reported
Sb5cmp:	Not Reported	Sb5use:	Not Reported
Ident:	00000	Wcdate:	Not Reported
Pcdate:	Not Reported	Log exist:	N
Ctl:	Not Reported	Origin:	Not Reported
Qual:	N	User1:	JMW
Pyield:	15		
Pdepth:	700		
Pacref:	.670000016689301	Filler:	Not Reported
App type:	Not Reported		
Well type:	Not Reported		
Valid well:	N	Parcel:	2.88000011444092
Ex notice:	Not Reported	Wndate:	Not Reported
Utm x:	516257.6		
Utm y:	4438909.7		
Loc source:	Spotted from section lines	Site id:	CO10261109

GEOCHECK® - PHYSICAL SETTING SOURCE MAP FINDINGS

Map ID
 Direction
 Distance
 Elevation

Database EDR ID Number

W95
South
1/2 - 1 Mile
Higher

CO WELLS CO10343225

Full name:	HOLTON THOMAS M & ALICE R		
Address:	12032 HWY 52		
Address2:	Not Reported		
City:	FT LUPTON	State:	CO
Zip1:	80621	Zip2:	Not Reported
Phone:	3035722451		
Receipt:	9061714		
Division:	1		
County:	WELD		
Permitno:	13699		
Permitsuf:	R	Permitrpl:	Not Reported
Actdate:	Not Reported		
Actcode:	Not Reported		
Water Dist:	SAND HILLS	Basin:	00
Mgmt Dist:	00	Prin Mer:	Sixth
Range num:	0660W	Township:	010N
Section num:	06	Seca:	Not Reported
Qtr160:	SW	Qtr40:	SW
Qtr10:	Not Reported	Coordsns:	0700N
Coordsew:	0660E	Aquifer1:	ALL UNNAMED AQUIFERS
Aquifer2:	Not Reported	Subdiv:	Not Reported
Lot:	Not Reported	Block num:	Not Reported
Filing:	Not Reported	Engineer:	Not Reported
Designee:	Not Reported	Usecodes:	Crop Irrigation
Driller:	1	Pumpinst:	Not Reported
Pidate:	Not Reported	Statute:	Not Reported
Statcode:	Not Reported		
Statdate:	Not Reported		
Npdate:	Not Reported	Wadate:	05/20/1904 00:00:00
Trancode:	Record change. A portion of the file was modified		
Trandate:	04/28/1995 00:00:00		
Sadate:	Not Reported	Sbudate:	Not Reported
Amdate:	Not Reported	Exdate:	Not Reported
Abrrdate:	Not Reported	Abcodate:	Not Reported
Abreq:	N	Acreft:	0
Tperf:	0023	Bperf:	0033
Caseno:	Not Reported	Yield:	350
Depth:	33		
Levels:	6		
Elev:	0		
Acreirr:	0		
Comments:	Not Reported		
Meter:	N	Wellxref:	Not Reported
Sb5cmp:	Not Reported	Sb5use:	Not Reported
Ident:	00000	Wcdate:	04/23/1965 00:00:00
Pcdate:	Not Reported	Log exist:	N
Ctl:	Not Reported	Origin:	Not Reported
Qual:	N	User1:	JLV
Pyield:	0		
Pdepth:	0		
Pacref:	0	Filler:	Not Reported
App type:	Not Reported		
Well type:	N		

GEOCHECK® - PHYSICAL SETTING SOURCE MAP FINDINGS

Valid well:	N	Parcel:	0
Ex notice:	Not Reported	Wndate:	Not Reported
Utm x:	515946		
Utm y:	4437246.7		
Loc source:	Spotted from section lines	Site id:	CO10343225

**Y96
East
1/2 - 1 Mile
Higher**

CO WELLS CO10169762

Full name:	TORRES SYLVESTER		
Address:	720 DENVER AVE		
Address2:	Not Reported		
City:	FT LUPTON	State:	CO
Zip1:	80621	Zip2:	Not Reported
Phone:	3038571626		
Receipt:	0380838A		
Division:	1		
County:	WELD		
Permitno:	185940		
Permitsuf:	Not Reported	Permitrpl:	Not Reported
Actdate:	02/06/1995 00:00:00		
Actcode:	Well permit issued		
Water Dist:	SAND HILLS	Basin:	00
Mgmt Dist:	00	Prin Mer:	Sixth
Range num:	0660W	Township:	020N
Section num:	32	Seca:	Not Reported
Qtr160:	SW	Qtr40:	NE
Qtr10:	Not Reported	Coordsns:	2250S
Coordsew:	2344W	Aquifer1:	ALL UNNAMED AQUIFERS
Aquifer2:	Not Reported	Subdiv:	Not Reported
Lot:	Not Reported	Block num:	Not Reported
Filing:	Not Reported	Engineer:	MAS
Designee:	GORDOS	Usecodes:	Domestic
Driller:	LR	Pumpinst:	Not Reported
Pidate:	Not Reported	Statute:	6025
Statcode:	Not Reported		
Statdate:	Not Reported		
Npdate:	04/05/1995 00:00:00	Wadate:	Not Reported
Trancode:	Record change. A portion of the file was modified		
Trandate:	02/05/2001 00:00:00		
Sadate:	04/01/1940 00:00:00	Sbdate:	Not Reported
Amdate:	Not Reported	Exdate:	Not Reported
Abrrdate:	Not Reported	Abcodate:	Not Reported
Abreq:	N	Acreft:	3
Tperf:	0000	Bperf:	0000
Caseno:	Not Reported	Yield:	15
Depth:	20		
Levels:	0		
Elev:	0		
Acreirr:	0		
Comments:	1ST USE 4/40; 1AC TRACT; ZERO SF, DOM ANIM, 1 ACRE IRRG		
Meter:	N	Wellxref:	185940 A
Sb5cmp:	Not Reported	Sb5use:	Not Reported
Ident:	00000	Wcdate:	Not Reported

GEOCHECK® - PHYSICAL SETTING SOURCE MAP FINDINGS

Pcdate:	Not Reported	Log exist:	N
Ctl:	Not Reported	Origin:	Not Reported
Qual:	N	User1:	RAB
Pyield:	0		
Pdepth:	0		
Pacref:	0	Filler:	Not Reported
App type:	Not Reported		
Well type:	N		
Valid well:	Y	Parcel:	0
Ex notice:	Not Reported	Wndate:	Not Reported
Utm x:	516859.4		
Utm y:	4438151.2		
Loc source:	Spotted from section lines	Site id:	CO10169762

X97
NNE
1/2 - 1 Mile
Lower

CO WELLS CO10342915

Full name:	APPEL HERMAN		
Address:	1515 OSCEOLA ST		
Address2:	Not Reported		
City:	DENVER	State:	CO
Zip1:	80202	Zip2:	Not Reported
Phone:	Not Reported		
Receipt:	9061406		
Division:	1		
County:	WELD		
Permitno:	13013		
Permitsuf:	R	Permitrpl:	Not Reported
Actdate:	Not Reported		
Actcode:	Not Reported		
Water Dist:	SAND HILLS	Basin:	00
Mgmt Dist:	00	Prin Mer:	Sixth
Range num:	0660W	Township:	020N
Section num:	32	Seca:	Not Reported
Qtr160:	NW	Qtr40:	NW
Qtr10:	Not Reported	Coordsns:	0000
Coordsew:	0000	Aquifer1:	ALL UNNAMED AQUIFERS
Aquifer2:	Not Reported	Subdiv:	Not Reported
Lot:	Not Reported	Block num:	Not Reported
Filing:	Not Reported	Engineer:	Not Reported
Designee:	Not Reported	Usecodes:	Crop Irrigation
Driller:	Not Reported	Pumpinst:	Not Reported
Pidate:	Not Reported	Statute:	Not Reported
Statcode:	Not Reported		
Statdate:	Not Reported		
Npdate:	Not Reported	Wadate:	Not Reported
Trancode:	Not Reported		
Trandate:	Not Reported		
Sadate:	Not Reported	Sbudate:	Not Reported
Amdate:	Not Reported	Exdate:	Not Reported
Abrrdate:	Not Reported	Abcodate:	Not Reported

GEOCHECK® - PHYSICAL SETTING SOURCE MAP FINDINGS

Abreq:	N	Acreft:	0
Tperf:	0000	Bperf:	0000
Caseno:	Not Reported	Yield:	900
Depth:	50		
Levels:	16		
Elev:	0		
Acreirr:	0		
Comments:	Not Reported		
Meter:	N	Wellxref:	Not Reported
Sb5cmp:	Not Reported	Sb5use:	Not Reported
Ident:	00000	Wcdate:	Not Reported
Pcdate:	Not Reported	Log exist:	N
Ctl:	Not Reported	Origin:	Not Reported
Qual:	N	User1:	Not Reported
Pyield:	0		
Pdepth:	0		
Pacref:	0	Filler:	Not Reported
App type:	Not Reported		
Well type:	N		
Valid well:	N	Parcel:	0
Ex notice:	Not Reported	Wndate:	Not Reported
Utm x:	516345.2		
Utm y:	4438880.2		
Loc source:	Spotted from quarters	Site id:	CO10342915

**Y98
East
1/2 - 1 Mile
Higher**

CO WELLS CO10169763

Full name:	TORRES SYLVESTER		
Address:	720 DENVER AVE		
Address2:	Not Reported		
City:	FT LUPTON	State:	CO
Zip1:	80621	Zip2:	Not Reported
Phone:	3038571626		
Receipt:	0380838B		
Division:	1		
County:	WELD		
Permitno:	185940		
Permitsuf:	Not Reported	Permitrpl:	A
Actdate:	02/06/1995 00:00:00		
Actcode:	Well permit issued		
Water Dist:	SAND HILLS	Basin:	00
Mgmt Dist:	00	Prin Mer:	Sixth
Range num:	0660W	Township:	020N
Section num:	32	Seca:	Not Reported
Qtr160:	SW	Qtr40:	NE
Qtr10:	Not Reported	Coordsns:	2450S
Coordsew:	2344W	Aquifer1:	ALL UNNAMED AQUIFERS
Aquifer2:	Not Reported	Subdiv:	SEBOLD SECOND ADDITION
Lot:	1	Block num:	Not Reported
Filing:	Not Reported	Engineer:	MAS
Designee:	REPLACES LR	Usecodes:	Domestic
Driller:	21	Pumpinst:	21
Pidate:	06/11/1996 00:00:00	Statute:	6023
Statcode:	Not Reported		
Statdate:	Not Reported		
Npdate:	04/05/1995 00:00:00	Wadate:	05/13/1996 00:00:00
Trancode:	Pump Installation Report received		
Trandate:	06/13/1996 00:00:00		

GEOCHECK® - PHYSICAL SETTING SOURCE MAP FINDINGS

Sadate:	Not Reported	Sbudate:	Not Reported
Amdate:	Not Reported	Exdate:	04/05/1997 00:00:00
Abrrdate:	Not Reported	Abcodate:	Not Reported
Abreq:	Y	Acreft:	0
Tperf:	0030	Bperf:	0040
Caseno:	Not Reported	Yield:	15
Depth:	40		
Levels:	20		
Elev:	0		
Acreirr:	0		
Comments:	RPL 4/40 WELL; 1 ACRE PARCEL; ZERO SF; DOM ANIM, 3/4 AC IRRG		
Meter:	N	Wellxref:	185940
Sb5cmp:	Not Reported	Sb5use:	Not Reported
Ident:	00000	Wcdate:	04/17/1996 00:00:00
Pcdate:	05/28/1996 00:00:00	Log exist:	N
Ctl:	Not Reported	Origin:	Not Reported
Qual:	N	User1:	NLH
Pyield:	15		
Pdepth:	65		
Pacref:	3	Filler:	Not Reported
App type:	Not Reported		
Well type:	Exchange and Augmentation		
Valid well:	Y	Parcel:	0
Ex notice:	Not Reported	Wndate:	Not Reported
Utm x:	516859.2		
Utm y:	4438211.7		
Loc source:	Spotted from section lines	Site id:	CO10169763

**V99
SSW
1/2 - 1 Mile
Higher**

CO WELLS CO10125876

Full name:	GOODSON AND ASSOC		
Address:	11949 W COLFAX AVE		
Address2:	Not Reported		
City:	LAKEWOOD	State:	CO
Zip1:	80215	Zip2:	Not Reported
Phone:	Not Reported		
Receipt:	0307412N		
Division:	1		
County:	WELD		
Permitno:	36015		
Permitsuf:	M	Permitrpl:	Not Reported
Actdate:	11/28/1989 00:00:00		
Actcode:	Well permit issued		
Water Dist:	SAND HILLS	Basin:	00
Mgmt Dist:	00	Prin Mer:	Sixth
Range num:	0660W	Township:	010N
Section num:	06	Seca:	Not Reported
Qtr160:	NE	Qtr40:	NW
Qtr10:	Not Reported	Coordsns:	0500N
Coordsew:	1800E	Aquifer1:	ALL UNNAMED AQUIFERS
Aquifer2:	Not Reported	Subdiv:	Not Reported
Lot:	Not Reported	Block num:	Not Reported

GEOCHECK® - PHYSICAL SETTING SOURCE MAP FINDINGS

Filing:	Not Reported	Engineer:	FML
Designee:	MW-9	Usecodes:	Other - Monitoring
Driller:	711	Pumpinst:	Not Reported
Pidate:	Not Reported	Statute:	Not Reported
Statcode:	Not Reported		
Statdate:	Not Reported		
Npdate:	12/21/1989 00:00:00	Wadate:	02/02/1990 00:00:00
Trancode:	Well construction report received		
Trandate:	02/13/1990 00:00:00		
Sadate:	Not Reported	Sbudate:	Not Reported
Amdate:	Not Reported	Exdate:	Not Reported
Abrrdate:	Not Reported	Abcodate:	Not Reported
Abreq:	N	Acreft:	0
Tperf:	0015	Bperf:	0030
Caseno:	Not Reported	Yield:	0
Depth:	30		
Levels:	13		
Elev:	0		
Acreirr:	0		
Comments:	Not Reported		
Meter:	N	Wellxref:	015553MH
Sb5cmp:	Not Reported	Sb5use:	Not Reported
Ident:	00000	Wcdate:	10/18/1989 00:00:00
Pcdate:	Not Reported	Log exist:	N
Ctl:	Not Reported	Origin:	Not Reported
Qual:	N	User1:	Not Reported
Pyield:	0		
Pdepth:	0		
Pacraft:	0	Filler:	Not Reported
App type:	Not Reported		
Well type:	Exchange and Augmentation		
Valid well:	Y	Parcel:	0
Ex notice:	Not Reported	Wndate:	Not Reported
Utm x:	515598.4		
Utm y:	4437308.2		
Loc source:	Spotted from section lines	Site id:	CO10125876

**100
SSE
1/2 - 1 Mile
Higher**

CO WELLS CO10345683

Full name:	MATZ PABLO		
Address:	RT 2 BOX 84		
Address2:	Not Reported		
City:	FT LUPTON	State:	CO
Zip1:	80621	Zip2:	Not Reported
Phone:	Not Reported		
Receipt:	9064203		
Division:	1		
County:	WELD		
Permitno:	40810		
Permitsuf:	Not Reported	Permitrpl:	Not Reported
Actdate:	Not Reported		
Actcode:	Not Reported		
Water Dist:	SAND HILLS	Basin:	00

GEOCHECK® - PHYSICAL SETTING SOURCE MAP FINDINGS

Mgmt Dist:	00	Prin Mer:	Sixth
Range num:	0660W	Township:	010N
Section num:	05	Seca:	Not Reported
Qtr160:	NW	Qtr40:	NW
Qtr10:	Not Reported	Coordsns:	0000
Coordsew:	0000	Aquifer1:	ALL UNNAMED AQUIFERS
Aquifer2:	Not Reported	Subdiv:	Not Reported
Lot:	Not Reported	Block num:	Not Reported
Filing:	Not Reported	Engineer:	Not Reported
Designee:	Not Reported	Usecodes:	Domestic
Driller:	Not Reported	Pumpinst:	Not Reported
Pidate:	Not Reported	Statute:	Not Reported
Statcode:	Not Reported		
Statdate:	Not Reported		
Npdate:	Not Reported	Wadate:	Not Reported
Trancode:	Not Reported		
Trandate:	Not Reported		
Sadate:	04/08/1970 00:00:00	Sbudate:	Not Reported
Amdate:	Not Reported	Exdate:	Not Reported
Abrrdate:	Not Reported	Abcodate:	Not Reported
Abreq:	N	Acreft:	0
Tperf:	0000	Bperf:	0000
Caseno:	Not Reported	Yield:	20
Depth:	30		
Levels:	16		
Elev:	0		
Acreirr:	0		
Comments:	Not Reported		
Meter:	N	Wellxref:	Not Reported
Sb5cmp:	Not Reported	Sb5use:	Not Reported
Ident:	00000	Wcdate:	Not Reported
Pcdate:	Not Reported	Log exist:	N
Ctl:	Not Reported	Origin:	Not Reported
Qual:	N	User1:	Not Reported
Pyield:	0		
Pdepth:	0		
Pacref:	0	Filler:	Not Reported
App type:	Not Reported		
Well type:	Exchange and Augmentation		
Valid well:	Y	Parcel:	0
Ex notice:	Not Reported	Wndate:	Not Reported
Utm x:	516348.3		
Utm y:	4437260.7		
Loc source:	Spotted from quarters	Site id:	CO10345683

**Y101
East
1/2 - 1 Mile
Higher**

CO WELLS CO10347943

Full name: ESTRADA DEBORAH & MARTIN
Address: 305 7TH ST.
Address2: Not Reported

GEOCHECK® - PHYSICAL SETTING SOURCE MAP FINDINGS

City:	FT. LUPTON	State:	CO
Zip1:	80621	Zip2:	Not Reported
Phone:	Not Reported		
Receipt:	9066506		
Division:	1		
County:	WELD		
Permitno:	137532		
Permitsuf:	Not Reported	Permitrpl:	Not Reported
Actdate:	09/07/1984 00:00:00		
Actcode:	Well permit issued		
Water Dist:	SAND HILLS	Basin:	00
Mgmt Dist:	00	Prin Mer:	Sixth
Range num:	0660W	Township:	020N
Section num:	32	Seca:	Not Reported
Qtr160:	SW	Qtr40:	NE
Qtr10:	Not Reported	Coordsns:	2550S
Coordsew:	2500W	Aquifer1:	ALL UNNAMED AQUIFERS
Aquifer2:	Not Reported	Subdiv:	Not Reported
Lot:	Not Reported	Block num:	Not Reported
Filing:	Not Reported	Engineer:	Not Reported
Designee:	Not Reported	Usecodes:	Domestic
Driller:	LR	Pumpinst:	Not Reported
Pidate:	Not Reported	Statute:	Not Reported
Statcode:	Not Reported		
Statdate:	Not Reported		
Npdate:	10/17/1984 00:00:00	Wadate:	Not Reported
Trancode:	Well permit issued		
Trandate:	10/31/1991 00:00:00		
Sadate:	12/30/1968 00:00:00	Sbudate:	Not Reported
Amdate:	Not Reported	Exdate:	Not Reported
Abrrdate:	Not Reported	Abcdate:	Not Reported
Abreq:	N	Acreft:	0
Tperf:	0000	Bperf:	0000
Caseno:	Not Reported	Yield:	18
Depth:	25		
Levels:	0		
Elev:	0		
Acreirr:	1		
Comments:	Not Reported		
Meter:	N	Wellxref:	Not Reported
Sb5cmp:	Not Reported	Sb5use:	Not Reported
Ident:	00000	Wcdate:	Not Reported
Pcdate:	Not Reported	Log exist:	N
Ctl:	Not Reported	Origin:	Not Reported
Qual:	N	User1:	Not Reported
Pyield:	0		
Pdepth:	0		
Pacref:	0	Filler:	Not Reported
App type:	Not Reported		
Well type:	Exchange and Augmentation		
Valid well:	Y	Parcel:	0
Ex notice:	Not Reported	Wndate:	Not Reported
Utm x:	516906.7		
Utm y:	4438242.7		
Loc source:	Spotted from section lines	Site id:	CO10347943

GEOCHECK® - PHYSICAL SETTING SOURCE MAP FINDINGS

Map ID
Direction
Distance
Elevation

Database EDR ID Number

102
SW
1/2 - 1 Mile
Lower

FED USGS USGS2960605

Agency cd:	USGS	Site no:	400516104491201
Site name:	SC00106606BAD1		
Latitude:	400516		
Longitude:	1044912	Dec lat:	40.08776114
Dec lon:	-104.82052777	Coor meth:	M
Coor accr:	M	Latlong datum:	NAD27
Dec latlong datum:	NAD83	District:	08
State:	08	County:	001
Country:	US	Land net:	SENENWS06 T001S R066 S
Location map:	RPT 15 P1	Map scale:	12500
Altitude:	4971.00		
Altitude method:	Interpolated from topographic map		
Altitude accuracy:	2		
Altitude datum:	National Geodetic Vertical Datum of 1929		
Hydrologic:	Middle South PlatteCherry Creek. Colorado. Area = 2870 sq.mi.		
Topographic:	Not Reported		
Site type:	Ground-water other than Spring	Date construction:	Not Reported
Date inventoried:	Not Reported	Mean greenwich time offset:	MST
Local standard time flag:	Y		
Type of ground water site:	Single well, other than collector or Ranney type		
Aquifer Type:	Not Reported		
Aquifer:	Not Reported		
Well depth:	34.0	Hole depth:	Not Reported
Source of depth data:	Not Reported		
Project number:	Not Reported		
Real time data flag:	Not Reported		
Daily flow data end date:	Not Reported	Daily flow data begin date:	Not Reported
Peak flow data begin date:	Not Reported	Daily flow data count:	Not Reported
Peak flow data count:	Not Reported	Peak flow data end date:	Not Reported
Water quality data end date:	Not Reported	Water quality data begin date:	Not Reported
Ground water data begin date:	Not Reported	Water quality data count:	Not Reported
Ground water data count:	Not Reported	Ground water data end date:	Not Reported

Ground-water levels, Number of Measurements: 0

W103
South
1/2 - 1 Mile
Higher

FED USGS USGS2960758

Agency cd:	USGS	Site no:	400505104484701
Site name:	SB00106606ABD1		
Latitude:	400505		
Longitude:	1044847	Dec lat:	40.08470556
Dec lon:	-104.81358306	Coor meth:	M
Coor accr:	M	Latlong datum:	NAD27
Dec latlong datum:	NAD83	District:	08
State:	08	County:	123
Country:	US	Land net:	SENWNES06 T001N R066 S
Location map:	RPT 9	Map scale:	99000

GEOCHECK® - PHYSICAL SETTING SOURCE MAP FINDINGS

Altitude: 4914.00
 Altitude method: Interpolated from topographic map
 Altitude accuracy: 1
 Altitude datum: National Geodetic Vertical Datum of 1929
 Hydrologic: Middle South PlatteCherry Creek. Colorado. Area = 2870 sq.mi.
 Topographic: Not Reported
 Site type: Ground-water other than Spring Date construction: 19560101
 Date inventoried: Not Reported Mean greenwich time offset: MST
 Local standard time flag: Y
 Type of ground water site: Single well, other than collector or Ranney type
 Aquifer Type: Not Reported
 Aquifer: VALLEY-FILL DEPOSITS
 Well depth: 49.8 Hole depth: Not Reported
 Source of depth data: Not Reported
 Project number: Not Reported
 Real time data flag: 0 Daily flow data begin date: 0000-00-00
 Daily flow data end date: 0000-00-00 Daily flow data count: 0
 Peak flow data begin date: 0000-00-00 Peak flow data end date: 0000-00-00
 Peak flow data count: 0 Water quality data begin date: 0000-00-00
 Water quality data end date: 0000-00-00 Water quality data count: 0
 Ground water data begin date: 1956-08-28 Ground water data end date: 1956-08-28
 Ground water data count: 1

Ground-water levels, Number of Measurements: 1

Date	Feet below Surface	Feet to Sealevel
1956-08-28	19.10	

**W104
South
1/2 - 1 Mile
Higher**

FRDS PWS CO0162833

PWS ID: CO0162833 PWS Status: Not Reported
 Date Initiated: Not Reported Date Deactivated: Not Reported
 PWS Name: WATTENBURG IMPROVEMENT ASSN
 ATTN: ROSIE LACOE, SECRETARY
 1826 MARY AVE
 FT. LUPTON, CO 80621

Source: Ground water
 Treatment Objective: DISINFECTION Process: GASEOUS CHLORINATION, POST

Addressee / Facility: Not Reported

Facility Latitude: 40 05 04 Facility Longitude: 104 48 45
 City Served: Not Reported
 Treatment Class: Treated Population: 350

PWS currently has or had major violation(s) or enforcement: Yes

Violations information not reported.

ENFORCEMENT INFORMATION:

System Name: WATTENBURG IMPROVEMENT ASSOCIATION
 Violation Type: MCL, Monthly (TCR)
 Contaminant: COLIFORM (TCR)
 Compliance Period: 7/1/2005 0:00:00 - 7/31/2005 0:00:00
 Violation ID: 2505
 Enforcement Date: 7/18/2005 0:00:00 Enf. Action: State Violation/Reminder Notice

GEOCHECK® - PHYSICAL SETTING SOURCE MAP FINDINGS

ENFORCEMENT INFORMATION:

System Name:	WATTENBURG IMPROVEMENT ASSOCIATION		
Violation Type:	MCL, Monthly (TCR)		
Contaminant:	COLIFORM (TCR)		
Compliance Period:	7/1/2005 0:00:00 - 7/31/2005 0:00:00		
Violation ID:	2505		
Enforcement Date:	7/18/2005 0:00:00	Enf. Action:	State Public Notif Requested
System Name:	WATTENBURG IMPROVEMENT ASSOCIATION		
Violation Type:	MCL, Monthly (TCR)		
Contaminant:	COLIFORM (TCR)		
Compliance Period:	7/1/2005 0:00:00 - 7/31/2005 0:00:00		
Violation ID:	2505		
Enforcement Date:	8/25/2005 0:00:00	Enf. Action:	State Public Notif Received

CONTACT INFORMATION:

Name:	WATTENBURG IMPROVEMENT ASSOCIATION	Location:	350
Contact:	ALBERTS, ROBERT	Phone:	970-494-1610
Address:	Not Reported		
Address 2:	4836 S College Ave Suite #16 FT COLLINS, CO 80525		

**105
SE
1/2 - 1 Mile
Higher**

CO WELLS CO10151961

Full name:	FT LUPTON CITY OF		
Address:	% KIM LAWRENCE		
Address2:	1011 ELEVENTH AVE		
City:	GREELEY	State:	CO
Zip1:	80631	Zip2:	Not Reported
Phone:	3569160		
Receipt:	0354962B		
Division:	1		
County:	WELD		
Permitno:	13161		
Permitsuf:	AD	Permitrpl:	Not Reported
Actdate:	06/17/1993 00:00:00		
Actcode:	Application denied. Denial number in permit number		
Water Dist:	SAND HILLS	Basin:	00
Mgmt Dist:	00	Prin Mer:	Sixth
Range num:	0660W	Township:	020N
Section num:	32	Seca:	Not Reported
Qtr160:	SW	Qtr40:	SE
Qtr10:	Not Reported	Coordsns:	0025S
Coordsew:	1950W	Aquifer1:	ALL UNNAMED AQUIFERS
Aquifer2:	Not Reported	Subdiv:	Not Reported
Lot:	Not Reported	Block num:	Not Reported
Filing:	Not Reported	Engineer:	Not Reported
Designee:	Not Reported	Usecodes:	Municipal
Driller:	LIC	Pumpinst:	Not Reported
Pidate:	Not Reported	Statute:	Not Reported
Statcode:	Not Reported		
Statdate:	Not Reported		
Npdate:	09/17/1993 00:00:00	Wadate:	Not Reported
Trancode:	Application denied. Denial number in permit number		
Trandate:	09/17/1993 00:00:00		

GEOCHECK® - PHYSICAL SETTING SOURCE MAP FINDINGS

Sadate:	Not Reported	Sbudate:	Not Reported
Amdate:	Not Reported	Exdate:	Not Reported
Abrrdate:	Not Reported	Abcodate:	Not Reported
Abreq:	N	Acreft:	0
Tperf:	0000	Bperf:	0000
Caseno:	W-3766	Yield:	0
Depth:	0		
Levels:	0		
Elev:	0		
Acreirr:	0		
Comments:	Not Reported		
Meter:	N	Wellxref:	Not Reported
Sb5cmp:	Not Reported	Sb5use:	Not Reported
Ident:	00000	Wcdate:	Not Reported
Pcdate:	Not Reported	Log exist:	N
Ctl:	Not Reported	Origin:	Not Reported
Qual:	N	User1:	SMJ
Pyield:	0		
Pdepth:	0		
Pacref:	0	Filler:	Not Reported
App type:	Not Reported		
Well type:	N		
Valid well:	N	Parcel:	0
Ex notice:	Not Reported	Wndate:	Not Reported
Utm x:	516740.7		
Utm y:	4437471.7		
Loc source:	Spotted from section lines	Site id:	CO10151961

Z106
SSW
1/2 - 1 Mile
Higher

CO WELLS CO10345568

Full name:	LONG C J		
Address:	541 GRAND AVE		
Address2:	Not Reported		
City:	FT LUPTON	State:	CO
Zip1:	80621	Zip2:	Not Reported
Phone:	Not Reported		
Receipt:	9064088		
Division:	1		
County:	WELD		
Permitno:	38594		
Permitsuf:	Not Reported	Permitrpl:	Not Reported
Actdate:	Not Reported		
Actcode:	Not Reported		
Water Dist:	SAND HILLS	Basin:	00
Mgmt Dist:	00	Prin Mer:	Sixth
Range num:	0660W	Township:	010N
Section num:	06	Seca:	Not Reported
Qtr160:	NE	Qtr40:	NW
Qtr10:	Not Reported	Coordsns:	0000
Coordsew:	0000	Aquifer1:	ALL UNNAMED AQUIFERS
Aquifer2:	Not Reported	Subdiv:	Not Reported
Lot:	Not Reported	Block num:	Not Reported

GEOCHECK® - PHYSICAL SETTING SOURCE MAP FINDINGS

Filing:	Not Reported	Engineer:	Not Reported
Designee:	Not Reported	Usecodes:	Domestic
Driller:	Not Reported	Pumpinst:	Not Reported
Pidate:	Not Reported	Statute:	Not Reported
Statcode:	Not Reported		
Statdate:	Not Reported		
Npdate:	Not Reported	Wadate:	Not Reported
Trancode:	Not Reported		
Trandate:	Not Reported		
Sadate:	07/23/1969 00:00:00	Sbudate:	Not Reported
Amdate:	Not Reported	Exdate:	Not Reported
Abrrdate:	Not Reported	Abcodate:	Not Reported
Abreq:	N	Acreft:	0
Tperf:	0000	Bperf:	0000
Caseno:	Not Reported	Yield:	20
Depth:	42		
Levels:	6		
Elev:	0		
Acreirr:	0		
Comments:	Not Reported		
Meter:	N	Wellxref:	Not Reported
Sb5cmp:	Not Reported	Sb5use:	Not Reported
Ident:	00000	Wcdate:	Not Reported
Pcdate:	Not Reported	Log exist:	N
Ctl:	Not Reported	Origin:	Not Reported
Qual:	N	User1:	Not Reported
Pyield:	0		
Pdepth:	0		
Pacraft:	0	Filler:	Not Reported
App type:	Not Reported		
Well type:	Exchange and Augmentation		
Valid well:	Y	Parcel:	0
Ex notice:	Not Reported	Wndate:	Not Reported
Utm x:	515523.6		
Utm y:	4437258.7		
Loc source:	Spotted from quarters	Site id:	CO10345568

**Z107
SSW
1/2 - 1 Mile
Higher**

CO WELLS CO10340046

Full name:	DORITY LAWRENCE E		
Address:	100 9TH ST		
Address2:	Not Reported		
City:	FORT LUPTON	State:	CO
Zip1:	80621	Zip2:	Not Reported
Phone:	Not Reported		
Receipt:	9058547		
Division:	1		
County:	WELD		
Permitno:	662		
Permitsuf:	RN	Permitrpl:	Not Reported
Actdate:	Not Reported		
Actcode:	Well permit issued		
Water Dist:	SAND HILLS	Basin:	00

GEOCHECK® - PHYSICAL SETTING SOURCE MAP FINDINGS

Mgmt Dist:	00	Prin Mer:	Sixth
Range num:	0660W	Township:	010N
Section num:	06	Seca:	Not Reported
Qtr160:	NE	Qtr40:	NW
Qtr10:	Not Reported	Coordsns:	0000
Coordsew:	0000	Aquifer1:	ALL UNNAMED AQUIFERS
Aquifer2:	Not Reported	Subdiv:	Not Reported
Lot:	Not Reported	Block num:	Not Reported
Filing:	Not Reported	Engineer:	Not Reported
Designee:	Not Reported	Usecodes:	Domestic
Driller:	Not Reported	Pumpinst:	Not Reported
Pidate:	Not Reported	Statute:	Not Reported
Statcode:	Not Reported		
Statdate:	04/11/1960 00:00:00		
Npdate:	Not Reported	Wadate:	04/11/1960 00:00:00
Trancode:	A portion of the file was updated with general review and update of records		
Trandate:	02/16/1990 00:00:00		
Sadate:	Not Reported	Sbudate:	Not Reported
Amdate:	Not Reported	Exdate:	Not Reported
Abrrdate:	Not Reported	Abcodate:	Not Reported
Abreq:	N	Acreft:	0
Tperf:	0000	Bperf:	0000
Caseno:	Not Reported	Yield:	100
Depth:	26		
Levels:	16		
Elev:	0		
Acreirr:	0		
Comments:	WELL WAS FIRST USED IN 1880		
Meter:	N	Wellxref:	Not Reported
Sb5cmp:	Not Reported	Sb5use:	Not Reported
Ident:	00000	Wcdate:	12/30/1980 00:00:00
Pcdate:	Not Reported	Log exist:	N
Ctl:	Not Reported	Origin:	Not Reported
Qual:	N	User1:	Not Reported
Pyield:	0		
Pdepth:	0		
Pacref:	0	Filler:	Not Reported
App type:	Not Reported		
Well type:	Exchange and Augmentation		
Valid well:	Y	Parcel:	0
Ex notice:	Not Reported	Wndate:	Not Reported
Utm x:	515523.6		
Utm y:	4437258.7		
Loc source:	Spotted from quarters	Site id:	CO10340046

**Z108
SSW
1/2 - 1 Mile
Higher**

CO WELLS CO10343196

Full name: FT LUPTON CITY OF
Address: PO BOX 148
Address2: Not Reported

GEOCHECK® - PHYSICAL SETTING SOURCE MAP FINDINGS

City:	FT LUPTON	State:	CO
Zip1:	80621	Zip2:	Not Reported
Phone:	Not Reported		
Receipt:	9061685		
Division:	1		
County:	WELD		
Permitno:	13633		
Permitsuf:	R	Permitrpl:	Not Reported
Actdate:	Not Reported		
Actcode:	Not Reported		
Water Dist:	SAND HILLS	Basin:	00
Mgmt Dist:	00	Prin Mer:	Sixth
Range num:	0660W	Township:	010N
Section num:	06	Seca:	Not Reported
Qtr160:	NE	Qtr40:	NW
Qtr10:	Not Reported	Coordsns:	0000
Coordsew:	0000	Aquifer1:	ALL UNNAMED AQUIFERS
Aquifer2:	Not Reported	Subdiv:	Not Reported
Lot:	Not Reported	Block num:	Not Reported
Filing:	Not Reported	Engineer:	Not Reported
Designee:	Not Reported	Usecodes:	Crop Irrigation
Driller:	Not Reported	Pumpinst:	Not Reported
Pidate:	Not Reported	Statute:	Not Reported
Statcode:	Record change. A portion of the file was modified		
Statdate:	07/17/1992 00:00:00		
Npdate:	Not Reported	Wadate:	Not Reported
Trancode:	A portion of the file was updated with general review and update of records		
Trandate:	11/04/1993 00:00:00		
Sadate:	11/30/1920 00:00:00	Sbudate:	Not Reported
Amdate:	Not Reported	Exdate:	Not Reported
Abrrdate:	Not Reported	Abcdate:	Not Reported
Abreq:	N	Acreft:	0
Tperf:	0000	Bperf:	0000
Caseno:	Not Reported	Yield:	150
Depth:	24		
Levels:	16		
Elev:	0		
Acreirr:	0		
Comments:	Not Reported		
Meter:	N	Wellxref:	Not Reported
Sb5cmp:	Not Reported	Sb5use:	Not Reported
Ident:	00000	Wcdate:	Not Reported
Pcdate:	Not Reported	Log exist:	N
Ctl:	Not Reported	Origin:	Not Reported
Qual:	N	User1:	VJT
Pyield:	0		
Pdepth:	0		
Pacref:	0	Filler:	Not Reported
App type:	Not Reported		
Well type:	N		
Valid well:	Y	Parcel:	0
Ex notice:	Not Reported	Wndate:	Not Reported
Utm x:	515523.6		
Utm y:	4437258.7		
Loc source:	Spotted from quarters	Site id:	CO10343196

GEOCHECK® - PHYSICAL SETTING SOURCE MAP FINDINGS

Map ID
 Direction
 Distance
 Elevation

Database EDR ID Number

Z109
SSW
1/2 - 1 Mile
Higher

CO WELLS CO10342734

Full name:	FORT LUPTON TOWN OF		
Address:	330 PARK AV		
Address2:	Not Reported		
City:	FORT LUPTON	State:	CO
Zip1:	80621	Zip2:	Not Reported
Phone:	Not Reported		
Receipt:	9061225		
Division:	1		
County:	WELD		
Permitno:	12626		
Permitsuf:	R	Permitrpl:	Not Reported
Actdate:	Not Reported		
Actcode:	Not Reported		
Water Dist:	SAND HILLS	Basin:	00
Mgmt Dist:	00	Prin Mer:	Sixth
Range num:	0660W	Township:	010N
Section num:	06	Seca:	Not Reported
Qtr160:	NE	Qtr40:	NW
Qtr10:	Not Reported	Coordsns:	0000
Coordsew:	0000	Aquifer1:	ALL UNNAMED AQUIFERS
Aquifer2:	Not Reported	Subdiv:	Not Reported
Lot:	Not Reported	Block num:	Not Reported
Filing:	Not Reported	Engineer:	Not Reported
Designee:	Not Reported	Usecodes:	Municipal
Driller:	Not Reported	Pumpinst:	Not Reported
Pidate:	Not Reported	Statute:	Not Reported
Statcode:	Not Reported		
Statdate:	Not Reported		
Npdate:	Not Reported	Wadate:	Not Reported
Trancode:	Not Reported		
Trandate:	Not Reported		
Sadate:	Not Reported	Sbudate:	Not Reported
Amdate:	Not Reported	Exdate:	Not Reported
Abrrdate:	Not Reported	Abcodate:	Not Reported
Abreq:	N	Acreft:	0
Tperf:	0000	Bperf:	0000
Caseno:	Not Reported	Yield:	1000
Depth:	50		
Levels:	18		
Elev:	0		
Acreirr:	0		
Comments:	Not Reported		
Meter:	N	Wellxref:	Not Reported
Sb5cmp:	Not Reported	Sb5use:	Not Reported
Ident:	00000	Wcdate:	Not Reported
Pcdate:	Not Reported	Log exist:	N
Ctl:	Not Reported	Origin:	Not Reported
Qual:	N	User1:	Not Reported
Pyield:	0		
Pdepth:	0		
Pacref:	0	Filler:	Not Reported
App type:	Not Reported		
Well type:	N		

GEOCHECK® - PHYSICAL SETTING SOURCE MAP FINDINGS

Valid well:	N	Parcel:	0
Ex notice:	Not Reported	Wndate:	Not Reported
Utm x:	515523.6		
Utm y:	4437258.7		
Loc source:	Spotted from quarters	Site id:	CO10342734

**Z110
SSW
1/2 - 1 Mile
Higher**

CO WELLS CO10340528

Full name:	FORT LUPTON LANES		
Address:	217 1ST ST		
Address2:	Not Reported		
City:	FT LUPTON	State:	CO
Zip1:	80621	Zip2:	Not Reported
Phone:	Not Reported		
Receipt:	9059027		
Division:	1		
County:	WELD		
Permitno:	3381		
Permitsuf:	F	Permitrpl:	Not Reported
Actdate:	Not Reported		
Actcode:	Not Reported		
Water Dist:	SAND HILLS	Basin:	00
Mgmt Dist:	00	Prin Mer:	Sixth
Range num:	0660W	Township:	010N
Section num:	06	Seca:	Not Reported
Qtr160:	NE	Qtr40:	NW
Qtr10:	Not Reported	Coordsns:	0000
Coordsew:	0000	Aquifer1:	ALL UNNAMED AQUIFERS
Aquifer2:	Not Reported	Subdiv:	Not Reported
Lot:	Not Reported	Block num:	Not Reported
Filing:	Not Reported	Engineer:	Not Reported
Designee:	Not Reported	Usecodes:	Commercial
Driller:	Not Reported	Pumpinst:	Not Reported
Pidate:	Not Reported	Statute:	Not Reported
Statcode:	Not Reported		
Statdate:	Not Reported		
Npdate:	Not Reported	Wadate:	Not Reported
Trancode:	Not Reported		
Trandate:	Not Reported		
Sadate:	12/04/1961 00:00:00	Sbudate:	Not Reported
Amdate:	Not Reported	Exdate:	Not Reported
Abrrdate:	Not Reported	Abcodate:	Not Reported
Abreq:	N	Acreft:	0
Tperf:	0000	Bperf:	0000
Caseno:	Not Reported	Yield:	10
Depth:	24		
Levels:	14		
Elev:	0		
Acreirr:	0		
Comments:	Not Reported		
Meter:	N	Wellxref:	Not Reported
Sb5cmp:	Not Reported	Sb5use:	Not Reported
Ident:	00000	Wcdate:	Not Reported

GEOCHECK® - PHYSICAL SETTING SOURCE MAP FINDINGS

Pcdate:	Not Reported	Log exist:	N
Ctl:	Not Reported	Origin:	Not Reported
Qual:	N	User1:	Not Reported
Pyield:	0		
Pdepth:	0		
Pacref:	0	Filler:	Not Reported
App type:	Not Reported		
Well type:	N		
Valid well:	Y	Parcel:	0
Ex notice:	Not Reported	Wndate:	Not Reported
Utm x:	515523.6		
Utm y:	4437258.7		
Loc source:	Spotted from quarters	Site id:	CO10340528

**Z111
SSW
1/2 - 1 Mile
Higher**

CO WELLS CO10340526

Full name:	HERREN-STRONG INC		
Address:	Not Reported		
Address2:	Not Reported		
City:	PLATTEVILLE	State:	CO
Zip1:	80651	Zip2:	Not Reported
Phone:	Not Reported		
Receipt:	9059025		
Division:	1		
County:	WELD		
Permitno:	3340		
Permitsuf:	F	Permitrpl:	Not Reported
Actdate:	Not Reported		
Actcode:	Not Reported		
Water Dist:	SAND HILLS	Basin:	00
Mgmt Dist:	00	Prin Mer:	Sixth
Range num:	0660W	Township:	010N
Section num:	06	Seca:	Not Reported
Qtr160:	NE	Qtr40:	NW
Qtr10:	Not Reported	Coordsns:	0000
Coordsew:	0000	Aquifer1:	ALL UNNAMED AQUIFERS
Aquifer2:	Not Reported	Subdiv:	Not Reported
Lot:	Not Reported	Block num:	Not Reported
Filing:	Not Reported	Engineer:	Not Reported
Designee:	Not Reported	Usecodes:	Industrial
Driller:	Not Reported	Pumpinst:	Not Reported
Pidate:	Not Reported	Statute:	Not Reported
Statcode:	Not Reported		
Statdate:	Not Reported		
Npdate:	Not Reported	Wadate:	Not Reported
Trancode:	Not Reported		
Trandate:	Not Reported		
Sadate:	10/15/1961 00:00:00	Sbudate:	Not Reported
Amdate:	Not Reported	Exdate:	Not Reported
Abrrdate:	Not Reported	Abcodate:	Not Reported

GEOCHECK® - PHYSICAL SETTING SOURCE MAP FINDINGS

Abreq:	N	Acreft:	0
Tperf:	0000	Bperf:	0000
Caseno:	Not Reported	Yield:	18
Depth:	34		
Levels:	13		
Elev:	0		
Acreirr:	0		
Comments:	Not Reported		
Meter:	N	Wellxref:	Not Reported
Sb5cmp:	Not Reported	Sb5use:	Not Reported
Ident:	00000	Wcdate:	Not Reported
Pcdate:	Not Reported	Log exist:	N
Ctl:	Not Reported	Origin:	Not Reported
Qual:	N	User1:	Not Reported
Pyield:	0		
Pdepth:	0		
Pacref:	0	Filler:	Not Reported
App type:	Not Reported		
Well type:	N		
Valid well:	Y	Parcel:	0
Ex notice:	Not Reported	Wndate:	Not Reported
Utm x:	515523.6		
Utm y:	4437258.7		
Loc source:	Spotted from quarters	Site id:	CO10340526

**AA112
NW
1/2 - 1 Mile
Lower**

CO WELLS CO10172848

Full name:	ARNDT STEVEN & CINDY J		
Address:	1003 PLATTE DR		
Address2:	Not Reported		
City:	FT LUPTON	State:	CO
Zip1:	80621	Zip2:	Not Reported
Phone:	3038574589		
Receipt:	0385089		
Division:	1		
County:	WELD		
Permitno:	187790		
Permitsuf:	Not Reported	Permitrpl:	Not Reported
Actdate:	05/09/1995 00:00:00		
Actcode:	Well permit issued		
Water Dist:	SAND HILLS	Basin:	00
Mgmt Dist:	00	Prin Mer:	Sixth
Range num:	0660W	Township:	020N
Section num:	31	Seca:	Not Reported
Qtr160:	NW	Qtr40:	NE
Qtr10:	Not Reported	Coordsns:	1200N
Coordsew:	2520W	Aquifer1:	LARAMIE FOX HILLS
Aquifer2:	Not Reported	Subdiv:	Not Reported
Lot:	Not Reported	Block num:	Not Reported
Filing:	Not Reported	Engineer:	GLR
Designee:	Not Reported	Usecodes:	D/L Permit issued
Driller:	827	Pumpinst:	Not Reported
Pidate:	Not Reported	Statute:	Not Reported
Statcode:	Application for permit resubmitted to DWR		
Statdate:	06/19/1995 00:00:00		
Npdate:	06/22/1995 00:00:00	Wadate:	09/12/1995 00:00:00
Trancode:	Well construction report received		
Trandate:	10/04/1995 00:00:00		

GEOCHECK® - PHYSICAL SETTING SOURCE MAP FINDINGS

Sadate:	Not Reported	Sbudate:	Not Reported
Amdate:	Not Reported	Exdate:	06/22/1997 00:00:00
Abrrdate:	Not Reported	Abcodate:	Not Reported
Abreq:	N	Acreft:	0
Tperf:	0435	Bperf:	0660
Caseno:	Not Reported	Yield:	35
Depth:	660		
Levels:	260		
Elev:	0		
Acreirr:	0		
Comments:	Not Reported		
Meter:	N	Wellxref:	Not Reported
Sb5cmp:	Not Reported	Sb5use:	Not Reported
Ident:	00000	Wcdate:	08/11/1995 00:00:00
Pcdate:	Not Reported	Log exist:	N
Ctl:	Not Reported	Origin:	Not Reported
Qual:	N	User1:	NLH
Pyield:	15		
Pdepth:	650		
Pacref:	5	Filler:	Not Reported
App type:	Not Reported		
Well type:	Exchange and Augmentation		
Valid well:	N	Parcel:	40
Ex notice:	Not Reported	Wndate:	Not Reported
Utm x:	515253		
Utm y:	4438714.7		
Loc source:	Spotted from section lines	Site id:	CO10172848

**113
NNE
1/2 - 1 Mile
Lower**

CO WELLS CO10279810

Full name:	COLO. NATIONAL BANK OF DENVER		
Address:	17TH & CHAMPA		
Address2:	Not Reported		
City:	DENVER	State:	CO
Zip1:	80202	Zip2:	Not Reported
Phone:	8931862		
Receipt:	0913314		
Division:	1		
County:	WELD		
Permitno:	94940		
Permitsuf:	Not Reported	Permitrpl:	Not Reported
Actdate:	10/25/1977 00:00:00		
Actcode:	Expired well permit		
Water Dist:	Not reported	Basin:	00
Mgmt Dist:	0	Prin Mer:	Sixth
Range num:	0660W	Township:	020N
Section num:	32	Seca:	Not Reported
Qtr160:	NW	Qtr40:	NW
Qtr10:	Not Reported	Coordsns:	0100N
Coordsew:	0500W	Aquifer1:	ALL UNNAMED AQUIFERS
Aquifer2:	Not Reported	Subdiv:	Not Reported
Lot:	Not Reported	Block num:	Not Reported

GEOCHECK® - PHYSICAL SETTING SOURCE MAP FINDINGS

Filing:	Not Reported	Engineer:	Not Reported
Designee:	Not Reported	Usecodes:	Commercial
Driller:	513	Pumpinst:	Not Reported
Pidate:	Not Reported	Statute:	Not Reported
Statcode:	Not Reported		
Statdate:	Not Reported		
Npdate:	Not Reported	Wadate:	Not Reported
Trancode:	Code YY - Undefined		
Trandate:	05/30/2000 00:00:00		
Sadate:	Not Reported	Sbudate:	Not Reported
Amdate:	Not Reported	Exdate:	Not Reported
Abrrdate:	Not Reported	Abcodate:	Not Reported
Abreq:	N	Acreft:	0
Tperf:	0000	Bperf:	0000
Caseno:	Not Reported	Yield:	0
Depth:	0		
Levels:	0		
Elev:	0		
Acreirr:	0		
Comments:	Not Reported		
Meter:	N	Wellxref:	Not Reported
Sb5cmp:	Not Reported	Sb5use:	Not Reported
Ident:	00000	Wcdate:	Not Reported
Pcdate:	Not Reported	Log exist:	N
Ctl:	Not Reported	Origin:	Not Reported
Qual:	N	User1:	ELJ
Pyield:	10		
Pdepth:	50		
Pacraft:	0	Filler:	Not Reported
App type:	Not Reported		
Well type:	Not Reported		
Valid well:	N	Parcel:	2.5
Ex notice:	Not Reported	Wndate:	Not Reported
Utm x:	516295.4		
Utm y:	4439052.7		
Loc source:	Spotted from section lines	Site id:	CO10279810

**AA114
NW
1/2 - 1 Mile
Lower**

FED USGS USGS2960638

Agency cd:	USGS	Site no:	400553104491700
Site name:	SB00206631BDA		
Latitude:	400553		
Longitude:	1044917	Dec lat:	40.09803889
Dec lon:	-104.82191667	Coor meth:	M
Coor accr:	M	Latlong datum:	NAD27
Dec latlong datum:	NAD83	District:	08
State:	08	County:	123
Country:	US	Land net:	NESENWS031T0002NR0066WS
Location map:	Not Reported	Map scale:	Not Reported
Altitude:	4884.00		
Altitude method:	Level or other surveying method		
Altitude accuracy:	.5		
Altitude datum:	National Geodetic Vertical Datum of 1929		
Hydrologic:	Middle South PlatteCherry Creek. Colorado. Area = 2870 sq.mi.		
Topographic:	Not Reported		
Site type:	Ground-water other than Spring	Date construction:	Not Reported
Date inventoried:	Not Reported	Mean greenwich time offset:	MST

GEOCHECK® - PHYSICAL SETTING SOURCE MAP FINDINGS

Local standard time flag: Y
 Type of ground water site: Single well, other than collector or Ranney type
 Aquifer Type: Not Reported
 Aquifer: VALLEY-FILL DEPOSITS
 Well depth: 48.0 Hole depth: Not Reported
 Source of depth data: Not Reported
 Project number: Not Reported
 Real time data flag: 0
 Daily flow data end date: 0000-00-00 Daily flow data begin date: 0000-00-00
 Daily flow data count: 0
 Peak flow data begin date: 0000-00-00 Peak flow data end date: 0000-00-00
 Peak flow data count: 0 Water quality data begin date: 0000-00-00
 Water quality data end date: 0000-00-00 Water quality data count: 0
 Ground water data begin date: 1966-11-15 Ground water data end date: 1975-01-04
 Ground water data count: 16

Ground-water levels, Number of Measurements: 16

Date	Feet below Surface	Feet to Sealevel	Date	Feet below Surface	Feet to Sealevel
1975-01-04	7.71		1974-03-17	6.92	
1973-03-21	6.89		1972-11-19	7.58	
1972-03-23	7.74		1971-11-04	7.23	
1971-03-23	7.36		1970-10-23	7.17	
1970-03-17	7.55		1969-11-04	6.16	
1969-03-11	7.79		1968-11-05	7.96	
1968-03-19	7.62		1967-11-01	7.98	
1967-03-20	7.48		1966-11-15	7.58	

115
WSW
1/2 - 1 Mile
Lower

CO WELLS CO10341746

Full name: FT LUPTON CITY OF
 Address: Not Reported
 Address2: Not Reported
 City: FT LUPTON State: CO
 Zip1: 80621 Zip2: Not Reported
 Phone: Not Reported
 Receipt: 9060240
 Division: 1
 County: WELD
 Permitno: 10030
 Permitsuf: F Permitrpl: Not Reported
 Actdate: Not Reported
 Actcode: Not Reported
 Water Dist: SAND HILLS Basin: 00
 Mgmt Dist: 00 Prin Mer: Sixth
 Range num: 0660W Township: 020N
 Section num: 31 Seca: Not Reported
 Qtr160: SW Qtr40: SE
 Qtr10: Not Reported Coordsns: 0000
 Coordsew: 0000 Aquifer1: ALL UNNAMED AQUIFERS
 Aquifer2: Not Reported Subdiv: Not Reported
 Lot: Not Reported Block num: Not Reported

GEOCHECK® - PHYSICAL SETTING SOURCE MAP FINDINGS

Filing:	Not Reported	Engineer:	Not Reported
Designee:	Not Reported	Usecodes:	Commercial
Driller:	Not Reported	Pumpinst:	Not Reported
Pidate:	Not Reported	Statute:	Not Reported
Statcode:	Not Reported		
Statdate:	Not Reported		
Npdate:	Not Reported	Wadate:	Not Reported
Trancode:	Not Reported		
Trandate:	Not Reported		
Sadate:	03/24/1966 00:00:00	Sbudate:	Not Reported
Amdate:	Not Reported	Exdate:	Not Reported
Abrrdate:	Not Reported	Abcodate:	Not Reported
Abreq:	N	Acreft:	0
Tperf:	0000	Bperf:	0000
Caseno:	Not Reported	Yield:	680
Depth:	35		
Levels:	10		
Elev:	0		
Acreirr:	0		
Comments:	Not Reported		
Meter:	N	Wellxref:	Not Reported
Sb5cmp:	Not Reported	Sb5use:	Not Reported
Ident:	00000	Wcdate:	Not Reported
Pcdate:	Not Reported	Log exist:	N
Ctl:	Not Reported	Origin:	Not Reported
Qual:	N	User1:	Not Reported
Pyield:	0		
Pdepth:	0		
Pacraft:	0	Filler:	Not Reported
App type:	Not Reported		
Well type:	N		
Valid well:	Y	Parcel:	0
Ex notice:	Not Reported	Wndate:	Not Reported
Utm x:	515105.8		
Utm y:	4437663.2		
Loc source:	Spotted from quarters	Site id:	CO10341746

**AA116
NW
1/2 - 1 Mile
Lower**

CO WELLS CO10342855

Full name:	ARNDT STEVEN J & CINDY LOU		
Address:	1003 PLATT DR		
Address2:	Not Reported		
City:	FT LUPTON	State:	CO
Zip1:	80621	Zip2:	Not Reported
Phone:	3038574589		
Receipt:	9061346		
Division:	1		
County:	WELD		
Permitno:	12883		
Permitsuf:	R	Permitrpl:	Not Reported
Actdate:	04/26/1960 00:00:00		
Actcode:	Well permit issued		
Water Dist:	SAND HILLS	Basin:	00

GEOCHECK® - PHYSICAL SETTING SOURCE MAP FINDINGS

Mgmt Dist:	00	Prin Mer:	Sixth
Range num:	0660W	Township:	020N
Section num:	31	Seca:	Not Reported
Qtr160:	NE	Qtr40:	NE
Qtr10:	Not Reported	Coordsns:	1300N
Coordsew:	2250W	Aquifer1:	ALL UNNAMED AQUIFERS
Aquifer2:	Not Reported	Subdiv:	Not Reported
Lot:	Not Reported	Block num:	Not Reported
Filing:	Not Reported	Engineer:	Not Reported
Designee:	Not Reported	Usecodes:	Crop Irrigation
Driller:	LR	Pumpinst:	Not Reported
Pidate:	Not Reported	Statute:	Not Reported
Statcode:	Record change. A portion of the file was modified		
Statdate:	04/04/1995 00:00:00		
Npdate:	04/26/1960 00:00:00	Wadate:	Not Reported
Trancode:	Record change. A portion of the file was modified		
Trandate:	04/05/1995 00:00:00		
Sadate:	03/31/1947 00:00:00	Sbudate:	Not Reported
Amdate:	Not Reported	Exdate:	Not Reported
Abrrdate:	Not Reported	Abcodate:	Not Reported
Abreq:	N	Acreft:	0
Tperf:	0000	Bperf:	0000
Caseno:	W-5478	Yield:	1000
Depth:	51		
Levels:	10		
Elev:	0		
Acreirr:	0		
Comments:	Not Reported		
Meter:	N	Wellxref:	Not Reported
Sb5cmp:	Not Reported	Sb5use:	Not Reported
Ident:	00000	Wcdate:	Not Reported
Pcdate:	Not Reported	Log exist:	N
Ctl:	Not Reported	Origin:	Not Reported
Qual:	N	User1:	JLV
Pyield:	0		
Pdepth:	0		
Pacref:	0	Filler:	Not Reported
App type:	Not Reported		
Well type:	N		
Valid well:	Y	Parcel:	0
Ex notice:	Not Reported	Wndate:	Not Reported
Utm x:	515170.6		
Utm y:	4438683.7		
Loc source:	Spotted from section lines	Site id:	CO10342855

117
NNE
 1/2 - 1 Mile
Lower

CO WELLS CO10245721

Full name:	R & R HOT SHOT INC
Address:	5611 BLUE SAGE DR
Address2:	Not Reported

GEOCHECK® - PHYSICAL SETTING SOURCE MAP FINDINGS

City:	LITTLETON	State:	CO
Zip1:	80123	Zip2:	Not Reported
Phone:	3037948955		
Receipt:	0494844		
Division:	1		
County:	WELD		
Permitno:	243344		
Permitsuf:	Not Reported	Permitrpl:	Not Reported
Actdate:	07/05/2002 00:00:00		
Actcode:	Well permit issued		
Water Dist:	SAND HILLS	Basin:	00
Mgmt Dist:	00	Prin Mer:	Sixth
Range num:	0660W	Township:	020N
Section num:	32	Seca:	Not Reported
Qtr160:	NW	Qtr40:	NW
Qtr10:	Not Reported	Coordsns:	0150N
Coordsew:	0900W	Aquifer1:	ALL UNNAMED AQUIFERS
Aquifer2:	Not Reported	Subdiv:	Not Reported
Lot:	Not Reported	Block num:	Not Reported
Filing:	Not Reported	Engineer:	MTT
Designee:	Not Reported	Usecodes:	Commercial
Driller:	EXST	Pumpinst:	Not Reported
Pidate:	Not Reported	Statute:	6025
Statcode:	Not Reported		
Statdate:	Not Reported		
Npdate:	08/22/2002 00:00:00	Wadate:	Not Reported
Trancode:	Well permit issued		
Trandate:	08/23/2002 00:00:00		
Sadate:	12/31/1960 00:00:00	Sbudate:	Not Reported
Amdate:	Not Reported	Exdate:	Not Reported
Abrrdate:	Not Reported	Abcdate:	Not Reported
Abreq:	N	Acreft:	0
Tperf:	0000	Bperf:	0000
Caseno:	Not Reported	Yield:	0
Depth:	0		
Levels:	0		
Elev:	0		
Acreirr:	0		
Comments:	Not Reported		
Meter:	N	Wellxref:	Not Reported
Sb5cmp:	Not Reported	Sb5use:	Not Reported
Ident:	00000	Wcdate:	Not Reported
Pcdate:	Not Reported	Log exist:	N
Ctl:	Not Reported	Origin:	Not Reported
Qual:	N	User1:	ADS
Pyield:	8		
Pdepth:	66		
Pacref:	.330000013113022	Filler:	Not Reported
App type:	Not Reported		
Well type:	Not Reported		
Valid well:	N	Parcel:	0
Ex notice:	Not Reported	Wndate:	Not Reported
Utm x:	516417.4		
Utm y:	4439037.2		
Loc source:	Spotted from section lines	Site id:	CO10245721

GEOCHECK® - PHYSICAL SETTING SOURCE MAP FINDINGS

Map ID
Direction
Distance
Elevation

Database EDR ID Number

118
ESE
1/2 - 1 Mile
Higher

FED USGS USGS2960618

Agency cd:	USGS	Site no:	400524104475901
Site name:	SC00106605ABB1		
Latitude:	400524		
Longitude:	1044759	Dec lat:	40.08998325
Dec lon:	-104.80024914	Coor meth:	M
Coor accr:	M	Latlong datum:	NAD27
Dec latlong datum:	NAD83	District:	08
State:	08	County:	001
Country:	US	Land net:	NWNWNES05 T001S R066 S
Location map:	RPT 15 P2	Map scale:	12500
Altitude:	5005.00		
Altitude method:	Interpolated from topographic map		
Altitude accuracy:	2		
Altitude datum:	National Geodetic Vertical Datum of 1929		
Hydrologic:	Middle South PlatteCherry Creek. Colorado. Area = 2870 sq.mi.		
Topographic:	Not Reported		
Site type:	Ground-water other than Spring	Date construction:	19540101
Date inventoried:	Not Reported	Mean greenwich time offset:	MST
Local standard time flag:	Y		
Type of ground water site:	Single well, other than collector or Ranney type		
Aquifer Type:	Not Reported		
Aquifer:	Not Reported		
Well depth:	257	Hole depth:	Not Reported
Source of depth data:	Not Reported		
Project number:	Not Reported		
Real time data flag:	0	Daily flow data begin date:	0000-00-00
Daily flow data end date:	0000-00-00	Daily flow data count:	0
Peak flow data begin date:	0000-00-00	Peak flow data end date:	0000-00-00
Peak flow data count:	0	Water quality data begin date:	0000-00-00
Water quality data end date:	0000-00-00	Water quality data count:	0
Ground water data begin date:	1954-03-08	Ground water data end date:	1954-03-08
Ground water data count:	1		

Ground-water levels, Number of Measurements: 1

Date	Feet below Surface	Feet to Sealevel
----- 1954-03-08	180.00	

AB119
SSW
1/2 - 1 Mile
Higher

CO WELLS CO10013245

Full name: ECOLOGY AND ENVIRONMENT
Address: % 11949 W COLFAX AVE
Address2: Not Reported

GEOCHECK® - PHYSICAL SETTING SOURCE MAP FINDINGS

City:	DENVER	State:	CO
Zip1:	80215	Zip2:	Not Reported
Phone:	Not Reported		
Receipt:	0015553		
Division:	1		
County:	WELD		
Permitno:	15553		
Permitsuf:	MH	Permitrpl:	Not Reported
Actdate:	10/25/1989 00:00:00		
Actcode:	Monitoring hole notice of construction. File number and date entered in permit number and permit date fields		
Water Dist:	SAND HILLS	Basin:	00
Mgmt Dist:	00	Prin Mer:	Sixth
Range num:	0660W	Township:	010N
Section num:	06	Seca:	Not Reported
Qtr160:	NE	Qtr40:	Not Reported
Qtr10:	Not Reported	Coordsns:	0000
Coordsew:	0000	Aquifer1:	ALL UNNAMED AQUIFERS
Aquifer2:	Not Reported	Subdiv:	Not Reported
Lot:	Not Reported	Block num:	Not Reported
Filing:	Not Reported	Engineer:	Not Reported
Designee:	Not Reported	Usecodes:	Other - Monitoring
Driller:	LIC	Pumpinst:	Not Reported
Pidate:	Not Reported	Statute:	Not Reported
Statcode:	Not Reported		
Statdate:	Not Reported		
Npdate:	10/25/1989 00:00:00	Wadate:	Not Reported
Trancode:	Monitoring hole notice of construction. File number and date entered in permit number and permit date fields		
Trandate:	12/26/1989 00:00:00		
Sadate:	Not Reported	Sbudate:	Not Reported
Amdate:	Not Reported	Exdate:	01/23/1990 00:00:00
Abrrdate:	Not Reported	Abcdate:	Not Reported
Abreq:	N	Acreft:	0
Tperf:	0000	Bperf:	0000
Caseno:	Not Reported	Yield:	0
Depth:	0		
Levels:	0		
Elev:	0		
Acreirr:	0		
Comments:	Not Reported		
Meter:	N	Wellxref:	036015M
Sb5cmp:	Not Reported	Sb5use:	Not Reported
Ident:	00000	Wcdate:	Not Reported
Pcdate:	Not Reported	Log exist:	N
Ctl:	Not Reported	Origin:	Not Reported
Qual:	N	User1:	Not Reported
Pyield:	0		
Pdepth:	0		
Pacref:	0	Filler:	Not Reported
App type:	Not Reported		
Well type:	N		
Valid well:	N	Parcel:	0
Ex notice:	Not Reported	Wndate:	Not Reported
Utm x:	515733.8		
Utm y:	4437056.7		
Loc source:	Spotted from quarters	Site id:	CO10013245

GEOCHECK® - PHYSICAL SETTING SOURCE MAP FINDINGS

Map ID
 Direction
 Distance
 Elevation

Database EDR ID Number

120
NNE
1/2 - 1 Mile
Lower

CO WELLS CO10141190

Full name:	FORMBY EMMETT-FORMBY FORD		
Address:	13015 WCR 16		
Address2:	Not Reported		
City:	FT LUPTON	State:	CO
Zip1:	80621	Zip2:	Not Reported
Phone:	Not Reported		
Receipt:	0336491		
Division:	1		
County:	WELD		
Permitno:	41698		
Permitsuf:	F	Permitrpl:	Not Reported
Actdate:	03/16/1992 00:00:00		
Actcode:	Well permit issued		
Water Dist:	SAND HILLS	Basin:	00
Mgmt Dist:	00	Prin Mer:	Sixth
Range num:	0660W	Township:	020N
Section num:	29	Seca:	Not Reported
Qtr160:	SW	Qtr40:	SW
Qtr10:	Not Reported	Coordsns:	0240S
Coordsew:	0265W	Aquifer1:	ALL UNNAMED AQUIFERS
Aquifer2:	Not Reported	Subdiv:	Not Reported
Lot:	Not Reported	Block num:	Not Reported
Filing:	Not Reported	Engineer:	AEE
Designee:	Not Reported	Usecodes:	Commercial
Driller:	LIC	Pumpinst:	Not Reported
Pidate:	Not Reported	Statute:	1372
Statcode:	Application for permit resubmitted to DWR		
Statdate:	05/18/1992 00:00:00		
Npdate:	10/13/1992 00:00:00	Wadate:	Not Reported
Trancode:	Well permit issued		
Trandate:	10/14/1992 00:00:00		
Sadate:	Not Reported	Sbudate:	Not Reported
Amdate:	Not Reported	Exdate:	10/13/1993 00:00:00
Abrrdate:	Not Reported	Abcodate:	Not Reported
Abreq:	N	Acreft:	0
Tperf:	0000	Bperf:	0000
Caseno:	Not Reported	Yield:	0
Depth:	0		
Levels:	0		
Elev:	0		
Acreirr:	0		
Comments:	Not Reported		
Meter:	Y	Wellxref:	022062
Sb5cmp:	Not Reported	Sb5use:	Not Reported
Ident:	00000	Wcdate:	Not Reported
Pcdate:	Not Reported	Log exist:	N
Ctl:	Not Reported	Origin:	Not Reported
Qual:	N	User1:	SMJ
Pyield:	15		
Pdepth:	0		
Pacref:	3	Filler:	Not Reported
App type:	Not Reported		
Well type:	N		

GEOCHECK® - PHYSICAL SETTING SOURCE MAP FINDINGS

Valid well:	N	Parcel:	0
Ex notice:	Not Reported	Wndate:	Not Reported
Utm x:	516223.4		
Utm y:	4439156.7		
Loc source:	Spotted from section lines	Site id:	CO10141190

**121
SE
1/2 - 1 Mile
Higher**

FED USGS USGS2960768

Agency cd:	USGS	Site no:	400515104480401
Site name:	SB00206632CCD1		
Latitude:	400515		
Longitude:	1044804	Dec lat:	40.08748327
Dec lon:	-104.8016381	Coor meth:	M
Coor accr:	M	Latlong datum:	NAD27
Dec latlong datum:	NAD83	District:	08
State:	08	County:	123
Country:	US	Land net:	SESWSWS32 T002N R066 S
Location map:	RPT 9	Map scale:	99000
Altitude:	4906.00		
Altitude method:	Interpolated from topographic map		
Altitude accuracy:	1		
Altitude datum:	National Geodetic Vertical Datum of 1929		
Hydrologic:	Middle South PlatteCherry Creek. Colorado. Area = 2870 sq.mi.		
Topographic:	Not Reported		
Site type:	Ground-water other than Spring	Date construction:	Not Reported
Date inventoried:	Not Reported	Mean greenwich time offset:	MST
Local standard time flag:	Y		
Type of ground water site:	Single well, other than collector or Ranney type		
Aquifer Type:	Not Reported		
Aquifer:	Not Reported		
Well depth:	Not Reported	Hole depth:	Not Reported
Source of depth data:	Not Reported		
Project number:	Not Reported		
Real time data flag:	Not Reported	Daily flow data begin date:	Not Reported
Daily flow data end date:	Not Reported	Daily flow data count:	Not Reported
Peak flow data begin date:	Not Reported	Peak flow data end date:	Not Reported
Peak flow data count:	Not Reported	Water quality data begin date:	Not Reported
Water quality data end date:	Not Reported	Water quality data count:	Not Reported
Ground water data begin date:	Not Reported	Ground water data end date:	Not Reported
Ground water data count:	Not Reported		

Ground-water levels, Number of Measurements: 0

**AB122
SSW
1/2 - 1 Mile
Higher**

CO WELLS CO10125881

Full name:	GOODSON AND ASSOC
Address:	11949 W COLFAX AVE
Address2:	Not Reported

GEOCHECK® - PHYSICAL SETTING SOURCE MAP FINDINGS

City:	LAKEWOOD	State:	CO
Zip1:	80215	Zip2:	Not Reported
Phone:	Not Reported		
Receipt:	0307412S		
Division:	1		
County:	WELD		
Permitno:	36020		
Permitsuf:	M	Permitrpl:	Not Reported
Actdate:	11/28/1989 00:00:00		
Actcode:	Well permit issued		
Water Dist:	SAND HILLS	Basin:	00
Mgmt Dist:	00	Prin Mer:	Sixth
Range num:	0660W	Township:	010N
Section num:	06	Seca:	Not Reported
Qtr160:	NE	Qtr40:	SE
Qtr10:	Not Reported	Coordsns:	1400N
Coordsew:	1250E	Aquifer1:	ALL UNNAMED AQUIFERS
Aquifer2:	Not Reported	Subdiv:	Not Reported
Lot:	Not Reported	Block num:	Not Reported
Filing:	Not Reported	Engineer:	FML
Designee:	MW-3	Usecodes:	Other - Monitoring
Driller:	711	Pumpinst:	Not Reported
Pidate:	Not Reported	Statute:	Not Reported
Statcode:	Not Reported		
Statdate:	Not Reported		
Npdate:	12/21/1989 00:00:00	Wadate:	Not Reported
Trancode:	Well permit issued		
Trandate:	12/26/1989 00:00:00		
Sadate:	Not Reported	Sbudate:	Not Reported
Amdate:	Not Reported	Exdate:	Not Reported
Abrrdate:	Not Reported	Abcdate:	Not Reported
Abreq:	N	Acreft:	0
Tperf:	0000	Bperf:	0000
Caseno:	Not Reported	Yield:	0
Depth:	0		
Levels:	0		
Elev:	0		
Acreirr:	0		
Comments:	Not Reported		
Meter:	N	Wellxref:	Not Reported
Sb5cmp:	Not Reported	Sb5use:	Not Reported
Ident:	00000	Wcdate:	Not Reported
Pcdate:	Not Reported	Log exist:	N
Ctl:	Not Reported	Origin:	Not Reported
Qual:	N	User1:	Not Reported
Pyield:	0		
Pdepth:	0		
Pacref:	0	Filler:	Not Reported
App type:	Not Reported		
Well type:	Exchange and Augmentation		
Valid well:	N	Parcel:	0
Ex notice:	Not Reported	Wndate:	Not Reported
Utm x:	515767		
Utm y:	4437033.7		
Loc source:	Spotted from section lines	Site id:	CO10125881

GEOCHECK® - PHYSICAL SETTING SOURCE MAP FINDINGS

Map ID
 Direction
 Distance
 Elevation

Database EDR ID Number

AC123
ENE
1/2 - 1 Mile
Higher

CO WELLS CO10135806

Full name:	CARTER CLIFFORD D		
Address:	1621 14TH ST		
Address2:	Not Reported		
City:	FT LUPTON	State:	CO
Zip1:	80621	Zip2:	Not Reported
Phone:	Not Reported		
Receipt:	0326147A		
Division:	1		
County:	WELD		
Permitno:	160705		
Permitsuf:	Not Reported	Permitrpl:	Not Reported
Actdate:	05/31/1991 00:00:00		
Actcode:	Abandoned Well		
Water Dist:	SAND HILLS	Basin:	00
Mgmt Dist:	00	Prin Mer:	Sixth
Range num:	0660W	Township:	020N
Section num:	32	Seca:	Not Reported
Qtr160:	NE	Qtr40:	SW
Qtr10:	Not Reported	Coordsns:	2394N
Coordsew:	2193E	Aquifer1:	ALL UNNAMED AQUIFERS
Aquifer2:	Not Reported	Subdiv:	Not Reported
Lot:	Not Reported	Block num:	Not Reported
Filing:	Not Reported	Engineer:	JWB
Designee:	Not Reported	Usecodes:	Domestic
Driller:	LR	Pumpinst:	Not Reported
Pidate:	Not Reported	Statute:	Not Reported
Statcode:	Abandoned Well		
Statdate:	07/28/1991 00:00:00		
Npdate:	07/22/1991 00:00:00	Wadate:	Not Reported
Trancode:	Record change. A portion of the file was modified		
Trandate:	02/28/1994 00:00:00		
Sadate:	05/17/1947 00:00:00	Sbudate:	Not Reported
Amdate:	Not Reported	Exdate:	Not Reported
Abrrdate:	Not Reported	Abcodate:	Not Reported
Abreq:	N	Acreft:	1
Tperf:	0000	Bperf:	0000
Caseno:	Not Reported	Yield:	25
Depth:	35		
Levels:	0		
Elev:	0		
Acreirr:	0		
Comments:	Not Reported		
Meter:	N	Wellxref:	160705 A
Sb5cmp:	Not Reported	Sb5use:	Not Reported
Ident:	00000	Wcdate:	Not Reported
Pcdate:	Not Reported	Log exist:	N
Ctl:	Not Reported	Origin:	Not Reported
Qual:	N	User1:	RAB
Pyield:	0		
Pdepth:	0		
Pacref:	0	Filler:	Not Reported
App type:	Not Reported		
Well type:	Exchange and Augmentation		

GEOCHECK® - PHYSICAL SETTING SOURCE MAP FINDINGS

Valid well:	N	Parcel:	0
Ex notice:	Not Reported	Wndate:	Not Reported
Utm x:	517087.2		
Utm y:	4438350.2		
Loc source:	Spotted from section lines	Site id:	CO10135806

**AC124
ENE
1/2 - 1 Mile
Higher**

CO WELLS CO10016108

Full name:	CARTER CLIFFORD D		
Address:	1621 14TH ST		
Address2:	Not Reported		
City:	FT LUPTON	State:	CO
Zip1:	Not Reported	Zip2:	Not Reported
Phone:	Not Reported		
Receipt:	0017678		
Division:	1		
County:	WELD		
Permitno:	91193		
Permitsuf:	VE	Permitrpl:	Not Reported
Actdate:	06/06/1991 00:00:00		
Actcode:	Verbal approval granted to well construction contractor		
Water Dist:	SAND HILLS	Basin:	00
Mgmt Dist:	00	Prin Mer:	Sixth
Range num:	0660W	Township:	020N
Section num:	32	Seca:	Not Reported
Qtr160:	NE	Qtr40:	SW
Qtr10:	Not Reported	Coordsns:	2394N
Coordsew:	2193E	Aquifer1:	ALL UNNAMED AQUIFERS
Aquifer2:	Not Reported	Subdiv:	Not Reported
Lot:	Not Reported	Block num:	Not Reported
Filing:	Not Reported	Engineer:	LMD
Designee:	Not Reported	Usecodes:	Domestic
Driller:	857	Pumpinst:	Not Reported
Pidate:	Not Reported	Statute:	Not Reported
Statcode:	Not Reported		
Statdate:	Not Reported		
Npdate:	06/06/1991 00:00:00	Wadate:	Not Reported
Trancode:	Record change. A portion of the file was modified		
Trandate:	02/28/1994 00:00:00		
Sadate:	Not Reported	Sbudate:	Not Reported
Amdate:	Not Reported	Exdate:	Not Reported
Abrrdate:	Not Reported	Abcodate:	Not Reported
Abreq:	N	Acreft:	0
Tperf:	0000	Bperf:	0000
Caseno:	Not Reported	Yield:	0
Depth:	0		
Levels:	0		
Elev:	0		
Acreirr:	0		
Comments:	Not Reported		
Meter:	N	Wellxref:	160705 A
Sb5cmp:	Not Reported	Sb5use:	Not Reported
Ident:	00000	Wcdate:	Not Reported

GEOCHECK® - PHYSICAL SETTING SOURCE MAP FINDINGS

Pcdate:	Not Reported	Log exist:	N
Ctl:	Not Reported	Origin:	Not Reported
Qual:	N	User1:	RAB
Pyield:	0		
Pdepth:	0		
Pacref:	0	Filler:	Not Reported
App type:	Not Reported		
Well type:	Exchange and Augmentation		
Valid well:	N	Parcel:	0
Ex notice:	Not Reported	Wndate:	Not Reported
Utm x:	517087.2		
Utm y:	4438350.2		
Loc source:	Spotted from section lines	Site id:	CO10016108

AC125

**ENE
1/2 - 1 Mile
Higher**

CO WELLS CO10135807

Full name:	CARTER CLIFFORD D		
Address:	1621 14TH ST		
Address2:	Not Reported		
City:	FT LUPTON	State:	CO
Zip1:	80621	Zip2:	Not Reported
Phone:	Not Reported		
Receipt:	0326147B		
Division:	1		
County:	WELD		
Permitno:	160705		
Permitsuf:	Not Reported	Permitrpl:	A
Actdate:	05/31/1991 00:00:00		
Actcode:	Well permit issued		
Water Dist:	SAND HILLS	Basin:	00
Mgmt Dist:	00	Prin Mer:	Sixth
Range num:	0660W	Township:	020N
Section num:	32	Seca:	Not Reported
Qtr160:	NE	Qtr40:	SW
Qtr10:	Not Reported	Coordsns:	2394N
Coordsew:	2183E	Aquifer1:	ALL UNNAMED AQUIFERS
Aquifer2:	Not Reported	Subdiv:	Not Reported
Lot:	Not Reported	Block num:	Not Reported
Filing:	Not Reported	Engineer:	JWB
Designee:	REPLACES LR	Usecodes:	Domestic
Driller:	857	Pumpinst:	715
Pidate:	03/30/1992 00:00:00	Statute:	Not Reported
Statcode:	Record change. A portion of the file was modified		
Statdate:	Not Reported		
Npdate:	07/22/1991 00:00:00	Wadate:	07/26/1991 00:00:00
Trancode:	Pump Installation Report received		
Trandate:	02/28/1994 00:00:00		
Sadate:	Not Reported	Sbudate:	Not Reported
Amdate:	Not Reported	Exdate:	Not Reported
Abrrdate:	Not Reported	Abcodate:	Not Reported

GEOCHECK® - PHYSICAL SETTING SOURCE MAP FINDINGS

Abreq:	N	Acreft:	0
Tperf:	0026	Bperf:	0046
Caseno:	Not Reported	Yield:	14
Depth:	45		
Levels:	9		
Elev:	0		
Acreirr:	0		
Comments:	91193VE		
Meter:	N	Wellxref:	160705
Sb5cmp:	Not Reported	Sb5use:	Not Reported
Ident:	00000	Wcdate:	06/12/1991 00:00:00
Pcdate:	07/15/1991 00:00:00	Log exist:	N
Ctl:	Not Reported	Origin:	Not Reported
Qual:	N	User1:	RAB
Pyield:	0		
Pdepth:	0		
Pacref:	0	Filler:	Not Reported
App type:	Not Reported		
Well type:	Exchange and Augmentation		
Valid well:	Y	Parcel:	0
Ex notice:	Not Reported	Wndate:	Not Reported
Utm x:	517090.3		
Utm y:	4438350.2		
Loc source:	Spotted from section lines	Site id:	CO10135807

**AB126
SSW
1/2 - 1 Mile
Higher**

FED USGS USGS2960752

Agency cd:	USGS	Site no:	400500104485401
Site name:	SC00106606ADC1 USGS 400500104485401		
Latitude:	400500		
Longitude:	1044854	Dec lat:	40.08331669
Dec lon:	-104.81552759	Coor meth:	M
Coor acc:	M	Latlong datum:	NAD27
Dec latlong datum:	NAD83	District:	08
State:	08	County:	001
Country:	US	Land net:	SWSENES06 T001S R066 S
Location map:	RPT 15 P1	Map scale:	12500
Altitude:	4975.80		
Altitude method:	Interpolated from topographic map		
Altitude accuracy:	2		
Altitude datum:	National Geodetic Vertical Datum of 1929		
Hydrologic:	Middle South PlatteCherry Creek. Colorado. Area = 2870 sq.mi.		
Topographic:	Not Reported		
Site type:	Ground-water other than Spring	Date construction:	19550101
Date inventoried:	Not Reported	Mean greenwich time offset:	MST
Local standard time flag:	Y		
Type of ground water site:	Single well, other than collector or Ranney type		
Aquifer Type:	Not Reported		
Aquifer:	Not Reported		
Well depth:	Not Reported	Hole depth:	Not Reported
Source of depth data:	Not Reported		
Project number:	Not Reported		
Real time data flag:	0	Daily flow data begin date:	0000-00-00
Daily flow data end date:	0000-00-00	Daily flow data count:	0
Peak flow data begin date:	0000-00-00	Peak flow data end date:	0000-00-00

GEOCHECK® - PHYSICAL SETTING SOURCE MAP FINDINGS

Peak flow data count: 0
 Water quality data end date: 0000-00-00
 Ground water data begin date: 1962-04-11
 Ground water data count: 1

Water quality data begin date: 0000-00-00
 Water quality data count: 0
 Ground water data end date: 1962-04-11

Ground-water levels, Number of Measurements: 1

Date	Feet below Surface	Feet to Sealevel
1962-04-11	23.00	

**127
 NNW
 1/2 - 1 Mile
 Lower**

CO WELLS CO10247837

Full name:	ROCKY MOUNTAIN ENERGY CENTER LLC		
Address:	6211 WELD CO RD 51		
Address2:	Not Reported		
City:	KEENESBURG	State:	CO
Zip1:	80643	Zip2:	Not Reported
Phone:	3035362500		
Receipt:	0498111A		
Division:	1		
County:	WELD		
Permitno:	58540		
Permitsuf:	F	Permitrpl:	Not Reported
Actdate:	08/29/2002 00:00:00		
Actcode:	Well permit issued		
Water Dist:	SAND HILLS	Basin:	00
Mgmt Dist:	00	Prin Mer:	Sixth
Range num:	0660W	Township:	020N
Section num:	30	Seca:	Not Reported
Qtr160:	SE	Qtr40:	SW
Qtr10:	Not Reported	Coordsns:	0069S
Coordsew:	2003E	Aquifer1:	ALL UNNAMED AQUIFERS
Aquifer2:	Not Reported	Subdiv:	Not Reported
Lot:	Not Reported	Block num:	Not Reported
Filing:	Not Reported	Engineer:	JD2
Designee:	REMEC WELL NO 4	Usecodes:	Industrial
Driller:	1200	Pumpinst:	1200
Pidate:	10/16/2003 00:00:00	Statute:	1372
Statcode:	Statement of beneficial use received		
Statdate:	10/16/2003 00:00:00		
Npdate:	10/25/2002 00:00:00	Wadate:	05/23/2003 00:00:00
Trancode:	Pump Installation Report received		
Trandate:	10/22/2003 00:00:00		
Sadate:	Not Reported	Sbudate:	10/16/2003 00:00:00
Amdate:	Not Reported	Exdate:	10/25/2003 00:00:00
Abrrdate:	Not Reported	Abcodate:	Not Reported
Abreq:	N	Acreft:	0
Tperf:	0035	Bperf:	0043
Caseno:	Not Reported	Yield:	503
Depth:	50		
Levels:	8		
Elev:	0		
Acreirr:	0		
Comments:	POWER PLANT WATER SUPPLY		
Meter:	Y	Wellxref:	Not Reported
Sb5cmp:	Not Reported	Sb5use:	Not Reported
Ident:	00000	Wcdate:	03/24/2003 00:00:00

GEOCHECK® - PHYSICAL SETTING SOURCE MAP FINDINGS

Pcdate:	10/10/2003 00:00:00	Log exist:	N
Ctl:	Not Reported	Origin:	Not Reported
Qual:	N	User1:	JD1
Pyield:	2000		
Pdepth:	60		
Pacref:	4000	Filler:	Not Reported
App type:	Not Reported		
Well type:	Not Reported		
Valid well:	N	Parcel:	165
Ex notice:	Not Reported	Wndate:	Not Reported
Utm x:	515532.4		
Utm y:	4439102.7		
Loc source:	Spotted from section lines	Site id:	CO10247837

**128
SW
1/2 - 1 Mile
Lower**

FED USGS USGS2960765

Agency cd:	USGS	Site no:	400512104491901
Site name:	SB00106606BAB1		
Latitude:	400512		
Longitude:	1044919	Dec lat:	40.08665004
Dec lon:	-104.8224723	Coord meth:	M
Coord acc:	M	Latlong datum:	NAD27
Dec latlong datum:	NAD83	District:	08
State:	08	County:	123
Country:	US	Land net:	NWNENWS06 T001N R066 S
Location map:	RPT 9	Map scale:	99000
Altitude:	4891.70		
Altitude method:	Interpolated from topographic map		
Altitude accuracy:	1		
Altitude datum:	National Geodetic Vertical Datum of 1929		
Hydrologic:	Middle South PlatteCherry Creek. Colorado. Area = 2870 sq.mi.		
Topographic:	Not Reported		
Site type:	Ground-water other than Spring	Date construction:	19490101
Date inventoried:	Not Reported	Mean greenwich time offset:	MST
Local standard time flag:	Y		
Type of ground water site:	Single well, other than collector or Ranney type		
Aquifer Type:	Not Reported		
Aquifer:	VALLEY-FILL DEPOSITS		
Well depth:	33.0	Hole depth:	Not Reported
Source of depth data:	Not Reported		
Project number:	Not Reported		
Real time data flag:	Not Reported		
Daily flow data end date:	Not Reported	Daily flow data begin date:	Not Reported
Peak flow data begin date:	Not Reported	Daily flow data count:	Not Reported
Peak flow data count:	Not Reported	Peak flow data end date:	Not Reported
Water quality data end date:	Not Reported	Water quality data begin date:	Not Reported
Ground water data begin date:	Not Reported	Water quality data count:	Not Reported
Ground water data count:	Not Reported	Ground water data end date:	Not Reported

Ground-water levels, Number of Measurements: 0

**AB129
SSW
1/2 - 1 Mile
Higher**

FED USGS USGS2960753

GEOCHECK® - PHYSICAL SETTING SOURCE MAP FINDINGS

Agency cd:	USGS	Site no:	400500104485701
Site name:	SC00106606ACD1		
Latitude:	400500		
Longitude:	1044857	Dec lat:	40.08331669
Dec lon:	-104.81636096	Coor meth:	M
Coor accr:	M	Latlong datum:	NAD27
Dec latlong datum:	NAD83	District:	08
State:	08	County:	001
Country:	US	Land net:	SESWNES06 T001S R066 S
Location map:	RPT 15 P1	Map scale:	12500
Altitude:	4976.00		
Altitude method:	Interpolated from topographic map		
Altitude accuracy:	2		
Altitude datum:	National Geodetic Vertical Datum of 1929		
Hydrologic:	Middle South PlatteCherry Creek. Colorado. Area = 2870 sq.mi.		
Topographic:	Not Reported		
Site type:	Ground-water other than Spring	Date construction:	19530101
Date inventoried:	Not Reported	Mean greenwich time offset:	MST
Local standard time flag:	Y		
Type of ground water site:	Single well, other than collector or Ranney type		
Aquifer Type:	Not Reported		
Aquifer:	Not Reported		
Well depth:	41.3	Hole depth:	Not Reported
Source of depth data:	Not Reported		
Project number:	Not Reported		
Real time data flag:	0		
Daily flow data end date:	0000-00-00	Daily flow data begin date:	0000-00-00
Daily flow data count:	0		
Peak flow data begin date:	0000-00-00	Peak flow data end date:	0000-00-00
Peak flow data count:	0		
Water quality data begin date:	1953-00-00	Water quality data count:	1
Water quality data end date:	1953-00-00	Ground water data begin date:	1955-10-12
Ground water data begin date:	1955-10-12	Ground water data end date:	1955-10-12
Ground water data count:	1		

Ground-water levels, Number of Measurements: 1

Date	Feet below Surface	Feet to Sealevel

1955-10-12	20.30	

**130
East
1/2 - 1 Mile
Higher**

CO WELLS CO10342024

Full name:	YOUNG JOHN Y		
Address:	R R 2 BX 90		
Address2:	Not Reported		
City:	FT LUPTON	State:	CO
Zip1:	80621	Zip2:	Not Reported
Phone:	Not Reported		
Receipt:	9060517		
Division:	1		
County:	WELD		
Permitno:	10952		
Permitsuf:	R	Permitrpl:	Not Reported
Actdate:	Not Reported		
Actcode:	Not Reported		
Water Dist:	SAND HILLS	Basin:	00

GEOCHECK® - PHYSICAL SETTING SOURCE MAP FINDINGS

Mgmt Dist:	00	Prin Mer:	Sixth
Range num:	0660W	Township:	020N
Section num:	32	Seca:	Not Reported
Qtr160:	SE	Qtr40:	NW
Qtr10:	Not Reported	Coordsns:	0000
Coordsew:	0000	Aquifer1:	ALL UNNAMED AQUIFERS
Aquifer2:	Not Reported	Subdiv:	Not Reported
Lot:	Not Reported	Block num:	Not Reported
Filing:	Not Reported	Engineer:	Not Reported
Designee:	Not Reported	Usecodes:	Crop Irrigation
Driller:	Not Reported	Pumpinst:	Not Reported
Pidate:	Not Reported	Statute:	Not Reported
Statcode:	Not Reported		
Statdate:	Not Reported	Wadate:	Not Reported
Npdate:	Not Reported		
Trancode:	Not Reported		
Trandate:	Not Reported		
Sadate:	Not Reported	Sbudate:	Not Reported
Amdate:	Not Reported	Exdate:	Not Reported
Abrrdate:	Not Reported	Abcodate:	Not Reported
Abreq:	N	Acreft:	0
Tperf:	0000	Bperf:	0000
Caseno:	Not Reported	Yield:	400
Depth:	12		
Levels:	6		
Elev:	0		
Acreirr:	0		
Comments:	Not Reported		
Meter:	N	Wellxref:	Not Reported
Sb5cmp:	Not Reported	Sb5use:	Not Reported
Ident:	00000	Wcdate:	Not Reported
Pcdate:	Not Reported	Log exist:	N
Ctl:	Not Reported	Origin:	Not Reported
Qual:	N	User1:	Not Reported
Pyield:	0		
Pdepth:	0		
Pacref:	0	Filler:	Not Reported
App type:	Not Reported		
Well type:	N		
Valid well:	N	Parcel:	0
Ex notice:	Not Reported	Wndate:	Not Reported
Utm x:	517151.9		
Utm y:	4438072.2		
Loc source:	Spotted from quarters	Site id:	CO10342024

131
 NNE
 1/2 - 1 Mile
 Lower

FED USGS USGS2960651

GEOCHECK® - PHYSICAL SETTING SOURCE MAP FINDINGS

Agency cd:	USGS	Site no:	400609104482300
Site name:	SB00206629CCD		
Latitude:	400609		
Longitude:	1044823	Dec lat:	40.10248323
Dec lon:	-104.80691603	Coor meth:	M
Coor accr:	M	Latlong datum:	NAD27
Dec latlong datum:	NAD83	District:	08
State:	08	County:	123
Country:	US	Land net:	SESWSWS029T0002NR0066WS
Location map:	Not Reported	Map scale:	Not Reported
Altitude:	4893.00		
Altitude method:	Interpolated from topographic map		
Altitude accuracy:	5.		
Altitude datum:	National Geodetic Vertical Datum of 1929		
Hydrologic:	Middle South PlatteCherry Creek. Colorado. Area = 2870 sq.mi.		
Topographic:	Not Reported		
Site type:	Ground-water other than Spring	Date construction:	Not Reported
Date inventoried:	Not Reported	Mean greenwich time offset:	MST
Local standard time flag:	Y		
Type of ground water site:	Single well, other than collector or Ranney type		
Aquifer Type:	Not Reported		
Aquifer:	VALLEY-FILL DEPOSITS		
Well depth:	52.0	Hole depth:	Not Reported
Source of depth data:	Not Reported		
Project number:	Not Reported		
Real time data flag:	0		
Daily flow data end date:	0000-00-00	Daily flow data begin date:	0000-00-00
Daily flow data count:	0		
Peak flow data begin date:	0000-00-00	Peak flow data end date:	0000-00-00
Peak flow data count:	0		
Water quality data begin date:	0000-00-00	Water quality data end date:	0000-00-00
Water quality data count:	0		
Ground water data begin date:	1935-04-17	Ground water data end date:	1984-04-03
Ground water data count:	87		

Ground-water levels, Number of Measurements: 87

Date	Feet below Surface	Feet to Sealevel	Date	Feet below Surface	Feet to Sealevel
1984-04-03	18.24		1983-03-11	18.78	
1982-03-10	20.01		1981-03-06	19.23	
1980-03-06	18.75		1979-02-28	19.95	
1978-03-08	19.82		1977-03-01	19.50	
1976-02-26	18.93		1975-01-04	18.94	
1973-03-21	18.62		1972-11-21	18.58	
1972-03-23	19.14		1971-11-06	18.04	
1971-03-23	18.39		1970-10-23	16.13	
1970-03-17	18.09		1969-11-04	16.71	
1969-03-11	19.72		1968-11-05	18.94	
1968-03-19	19.74		1967-11-01	18.55	
1967-03-22	19.74		1966-11-18	18.95	
1966-03-16	18.99		1965-11-21	17.45	
1965-04-12	19.44		1964-11-10	17.66	
1964-03-18	19.33		1963-11-05	18.25	
1963-04-12	19.18		1962-11-05	16.49	
1962-03-26	18.45		1961-11-08	16.97	
1961-03-31	19.41		1960-11-02	17.16	
1960-04-05	19.30		1959-11-11	17.78	
1959-04-01	18.99		1958-11-12	16.50	
1958-04-02	18.74		1957-11-12	15.38	
1957-05-06	19.28		1956-11-13	18.80	

GEOCHECK® - PHYSICAL SETTING SOURCE MAP FINDINGS

Ground-water levels, continued.

Date	Feet below Surface	Feet to Sealevel	Date	Feet below Surface	Feet to Sealevel
1956-04-17	19.74		1955-11-08	17.98	
1955-04-04	19.47		1954-11-10	19.18	
1953-11-24	15.22		1953-03-25	18.26	
1952-11-05	14.72		1952-04-16	18.86	
1951-12-05	18.50		1951-04-04	21.49	
1950-11-27	19.49		1950-04-11	20.61	
1949-11-08	17.34		1949-04-20	21.35	
1948-11-15	18.35		1948-04-21	20.42	
1947-10-27	16.28		1947-04-28	21.05	
1946-11-01	18.79		1946-04-22	21.59	
1945-10-29	17.53		1945-05-05	21.23	
1944-11-07	17.20		1944-04-24	21.58	
1943-11-16	18.95		1943-03-29	20.78	
1942-11-16	17.12		1942-05-12	19.15	
1941-11-11	18.55		1941-08-23	18.20	
1941-05-08	22.20		1940-12-07	20.41	
1940-04-26	21.28		1939-10-27	19.70	
1939-04-27	19.82		1938-12-10	15.95	
1938-05-11	21.09		1937-10-30	17.71	
1937-04-30	21.51		1936-11-13	17.42	
1936-04-24	21.59		1935-10-18	16.50	
1935-04-17	21.73				

132
North
1/2 - 1 Mile
Lower

CO WELLS CO10341242

Full name:	EWING MILLARD H	State:	CO
Address:	RT 2 BOX 97	Zip1:	80621
Address2:	Not Reported	Zip2:	Not Reported
City:	FORT LUPTON	Permitno:	6912
Phone:	Not Reported	Permitsuf:	F
Receipt:	9059738	Permitrpl:	Not Reported
Division:	1	Actdate:	03/01/1965 00:00:00
County:	WELD	Actcode:	Well permit issued
Water Dist:	SAND HILLS	Basin:	00
Mgmt Dist:	00	Prin Mer:	Sixth
Range num:	0660W	Township:	020N
Section num:	30	Seca:	Not Reported
Qtr160:	SE	Qtr40:	SE
Qtr10:	Not Reported	Coordsns:	0740S
Coordsew:	0633E	Aquifer1:	ALL UNNAMED AQUIFERS
Aquifer2:	Not Reported	Subdiv:	Not Reported
Lot:	Not Reported	Block num:	Not Reported

GEOCHECK® - PHYSICAL SETTING SOURCE MAP FINDINGS

Filing:	Not Reported	Engineer:	JD2
Designee:	EWING WELL #2	Usecodes:	Crop Irrigation
Driller:	1	Pumpinst:	Not Reported
Pidate:	Not Reported	Statute:	Not Reported
Statcode:	Not Reported		
Statdate:	Not Reported		
Npdate:	03/01/1965 00:00:00	Wadate:	04/21/1965 00:00:00
Trancode:	Record change. A portion of the file was modified		
Trandate:	01/23/2004 00:00:00		
Sadate:	04/02/1965 00:00:00	Sbudate:	Not Reported
Amdate:	Not Reported	Exdate:	Not Reported
Abrrdate:	Not Reported	Abcodate:	Not Reported
Abreq:	N	Acreft:	0
Tperf:	0035	Bperf:	0055
Caseno:	W3319	Yield:	1200
Depth:	54		
Levels:	19		
Elev:	0		
Acreirr:	0		
Comments:	Not Reported		
Meter:	N	Wellxref:	Not Reported
Sb5cmp:	Not Reported	Sb5use:	Not Reported
Ident:	00000	Wcdate:	Not Reported
Pcdate:	Not Reported	Log exist:	N
Ctl:	Not Reported	Origin:	Not Reported
Qual:	N	User1:	CJE
Pyield:	0		
Pdepth:	0		
Pacraft:	0	Filler:	Not Reported
App type:	Not Reported		
Well type:	N		
Valid well:	Y	Parcel:	0
Ex notice:	Not Reported	Wndate:	Not Reported
Utm x:	515935.1		
Utm y:	4439284.7		
Loc source:	User supplied	Site id:	CO10341242

AD133
East
1/2 - 1 Mile
Higher

CO WELLS CO10239973

Full name:	CARTER CLIFFORD		
Address:	1621 14TH ST		
Address2:	Not Reported		
City:	FT LUPTON	State:	CO
Zip1:	80621	Zip2:	Not Reported
Phone:	3038572951		
Receipt:	0484539C		
Division:	1		
County:	WELD		
Permitno:	237979		
Permitsuf:	Not Reported	Permitrpl:	Not Reported
Actdate:	11/19/2001 00:00:00		
Actcode:	Well permit issued		
Water Dist:	SAND HILLS	Basin:	00

GEOCHECK® - PHYSICAL SETTING SOURCE MAP FINDINGS

Mgmt Dist:	00	Prin Mer:	Sixth
Range num:	0660W	Township:	020N
Section num:	32	Seca:	Not Reported
Qtr160:	SE	Qtr40:	NW
Qtr10:	Not Reported	Coordsns:	2758N
Coordsew:	1823E	Aquifer1:	ALL UNNAMED AQUIFERS
Aquifer2:	Not Reported	Subdiv:	Not Reported
Lot:	Not Reported	Block num:	Not Reported
Filing:	Not Reported	Engineer:	MTT
Designee:	Not Reported	Usecodes:	89
Driller:	LR	Pumpinst:	Not Reported
Pidate:	Not Reported	Statute:	6025
Statcode:	Not Reported		
Statdate:	Not Reported		
Npdate:	11/29/2001 00:00:00	Wadate:	Not Reported
Trancode:	Well permit issued		
Trandate:	11/29/2001 00:00:00		
Sadate:	12/31/1952 00:00:00	Sbudate:	Not Reported
Amdate:	Not Reported	Exdate:	Not Reported
Abrrdate:	Not Reported	Abcodate:	Not Reported
Abreq:	N	Acreft:	0
Tperf:	0000	Bperf:	0000
Caseno:	Not Reported	Yield:	0
Depth:	0		
Levels:	0		
Elev:	0		
Acreirr:	.25		
Comments:	Not Reported		
Meter:	N	Wellxref:	Not Reported
Sb5cmp:	Not Reported	Sb5use:	Not Reported
Ident:	00000	Wcdate:	Not Reported
Pcdate:	Not Reported	Log exist:	N
Ctl:	Not Reported	Origin:	Not Reported
Qual:	N	User1:	ADS
Pyield:	15		
Pdepth:	40		
Pacref:	1	Filler:	Not Reported
App type:	Not Reported		
Well type:	Not Reported		
Valid well:	N	Parcel:	0
Ex notice:	Not Reported	Wndate:	Not Reported
Utm x:	517200		
Utm y:	4438239.2		
Loc source:	Spotted from section lines	Site id:	CO10239973

**AD134
East
1/2 - 1 Mile
Higher**

CO WELLS CO10254658

Full name: CARTER CLIFFORD
Address: 1621 14TH ST
Address2: Not Reported

GEOCHECK® - PHYSICAL SETTING SOURCE MAP FINDINGS

City:	FT LUPTON	State:	CO
Zip1:	80621	Zip2:	Not Reported
Phone:	3038572951		
Receipt:	0508796		
Division:	1		
County:	WELD		
Permitno:	237979		
Permitsuf:	Not Reported	Permitrpl:	A
Actdate:	03/31/2003 00:00:00		
Actcode:	Well permit issued		
Water Dist:	SAND HILLS	Basin:	00
Mgmt Dist:	00	Prin Mer:	Sixth
Range num:	0660W	Township:	020N
Section num:	32	Seca:	Not Reported
Qtr160:	SE	Qtr40:	NW
Qtr10:	Not Reported	Coordsns:	2758N
Coordsew:	1823E	Aquifer1:	ARAPAHOE
Aquifer2:	Not Reported	Subdiv:	Not Reported
Lot:	Not Reported	Block num:	Not Reported
Filing:	Not Reported	Engineer:	RAB
Designee:	Not Reported	Usecodes:	Domestic
Driller:	LIC	Pumpinst:	Not Reported
Pidate:	Not Reported	Statute:	6023
Statcode:	Not Reported		
Statdate:	Not Reported		
Npdate:	05/12/2003 00:00:00	Wadate:	Not Reported
Trancode:	Well permit issued		
Trandate:	05/12/2003 00:00:00		
Sadate:	Not Reported	Sbudate:	Not Reported
Amdate:	Not Reported	Exdate:	05/12/2005 00:00:00
Abrrdate:	Not Reported	Abcodate:	Not Reported
Abreq:	N	Acreft:	0
Tperf:	0000	Bperf:	0000
Caseno:	Not Reported	Yield:	0
Depth:	0		
Levels:	0		
Elev:	0		
Acreirr:	.25		
Comments:	Not Reported		
Meter:	N	Wellxref:	237979
Sb5cmp:	Not Reported	Sb5use:	Not Reported
Ident:	00000	Wcdate:	Not Reported
Pcdate:	Not Reported	Log exist:	N
Ctl:	Not Reported	Origin:	Not Reported
Qual:	N	User1:	RAB
Pyield:	15		
Pdepth:	140		
Pacref:	1	Filler:	Not Reported
App type:	Not Reported		
Well type:	Not Reported		
Valid well:	N	Parcel:	40
Ex notice:	Not Reported	Wndate:	Not Reported
Utm x:	517200		
Utm y:	4438239.2		
Loc source:	Spotted from section lines	Site id:	CO10254658

GEOCHECK® - PHYSICAL SETTING SOURCE MAP FINDINGS

Map ID
 Direction
 Distance
 Elevation

Database EDR ID Number

AE135
ENE
1/2 - 1 Mile
Higher

CO WELLS CO10344835

Full name:	FEHRN W W		
Address:	RT 2 BOX 88		
Address2:	Not Reported		
City:	FT LUPTON	State:	CO
Zip1:	80621	Zip2:	Not Reported
Phone:	Not Reported		
Receipt:	9063354		
Division:	1		
County:	WELD		
Permitno:	27703		
Permitsuf:	Not Reported	Permitrpl:	Not Reported
Actdate:	Not Reported		
Actcode:	Not Reported		
Water Dist:	SAND HILLS	Basin:	00
Mgmt Dist:	00	Prin Mer:	Sixth
Range num:	0660W	Township:	020N
Section num:	32	Seca:	Not Reported
Qtr160:	NE	Qtr40:	SW
Qtr10:	Not Reported	Coordsns:	0000
Coordsew:	0000	Aquifer1:	ALL UNNAMED AQUIFERS
Aquifer2:	Not Reported	Subdiv:	Not Reported
Lot:	Not Reported	Block num:	Not Reported
Filing:	Not Reported	Engineer:	Not Reported
Designee:	Not Reported	Usecodes:	89
Driller:	Not Reported	Pumpinst:	Not Reported
Pidate:	Not Reported	Statute:	Not Reported
Statcode:	Not Reported		
Statdate:	Not Reported		
Npdate:	Not Reported	Wadate:	Not Reported
Trancode:	Not Reported		
Trandate:	Not Reported		
Sadate:	06/17/1966 00:00:00	Sbudate:	Not Reported
Amdate:	Not Reported	Exdate:	Not Reported
Abrrdate:	Not Reported	Abcodate:	Not Reported
Abreq:	N	Acreft:	0
Tperf:	0000	Bperf:	0000
Caseno:	Not Reported	Yield:	30
Depth:	42		
Levels:	6		
Elev:	0		
Acreirr:	0		
Comments:	Not Reported		
Meter:	N	Wellxref:	Not Reported
Sb5cmp:	Not Reported	Sb5use:	Not Reported
Ident:	00000	Wcdate:	Not Reported
Pcdate:	Not Reported	Log exist:	N
Ctl:	Not Reported	Origin:	Not Reported
Qual:	N	User1:	Not Reported
Pyield:	0		
Pdepth:	0		
Pacref:	0	Filler:	Not Reported
App type:	Not Reported		
Well type:	Exchange and Augmentation		

GEOCHECK® - PHYSICAL SETTING SOURCE MAP FINDINGS

Valid well:	Y	Parcel:	0
Ex notice:	Not Reported	Wndate:	Not Reported
Utm x:	517151.7		
Utm y:	4438475.2		
Loc source:	Spotted from quarters	Site id:	CO10344835

**AE136
ENE
1/2 - 1 Mile
Higher**

CO WELLS CO10269865

Full name:	FEHEN W W		
Address:	RR 2 BOX 98		
Address2:	Not Reported		
City:	FORT LUPTON	State:	CO
Zip1:	80621	Zip2:	Not Reported
Phone:	Not Reported		
Receipt:	0902807		
Division:	1		
County:	WELD		
Permitno:	33971		
Permitsuf:	Not Reported	Permitrpl:	Not Reported
Actdate:	05/27/1968 00:00:00		
Actcode:	Canceled well permit. Code and date also entered in status and date fields		
Water Dist:	Not reported	Basin:	00
Mgmt Dist:	0	Prin Mer:	Sixth
Range num:	0660W	Township:	020N
Section num:	32	Seca:	Not Reported
Qtr160:	NE	Qtr40:	SW
Qtr10:	Not Reported	Coordsns:	0000
Coordsew:	0000	Aquifer1:	ALL UNNAMED AQUIFERS
Aquifer2:	Not Reported	Subdiv:	Not Reported
Lot:	Not Reported	Block num:	Not Reported
Filing:	Not Reported	Engineer:	Not Reported
Designee:	Not Reported	Usecodes:	Domestic
Driller:	503	Pumpinst:	Not Reported
Pidate:	Not Reported	Statute:	Not Reported
Statcode:	Not Reported		
Statdate:	Not Reported		
Npdate:	Not Reported	Wadate:	Not Reported
Trancode:	Code YY - Undefined		
Trandate:	12/28/1999 00:00:00		
Sadate:	Not Reported	Sbudate:	Not Reported
Amdate:	Not Reported	Exdate:	Not Reported
Abrrdate:	Not Reported	Abcodate:	Not Reported
Abreq:	N	Acreft:	0
Tperf:	0000	Bperf:	0000
Caseno:	Not Reported	Yield:	0
Depth:	0		
Levels:	0		
Elev:	0		
Acreirr:	0		
Comments:	Not Reported		
Meter:	N	Wellxref:	Not Reported
Sb5cmp:	Not Reported	Sb5use:	Not Reported
Ident:	00000	Wcdate:	Not Reported

GEOCHECK® - PHYSICAL SETTING SOURCE MAP FINDINGS

Pcdate:	Not Reported	Log exist:	N
Ctl:	Not Reported	Origin:	Not Reported
Qual:	N	User1:	MH1
Pyield:	15		
Pdepth:	0		
Pacref:	0	Filler:	Not Reported
App type:	Not Reported		
Well type:	Not Reported		
Valid well:	N	Parcel:	0
Ex notice:	Not Reported	Wndate:	Not Reported
Utm x:	517151.7		
Utm y:	4438475.2		
Loc source:	Spotted from quarters	Site id:	CO10269865

137
WSW
1/2 - 1 Mile
Lower

CO WELLS CO10151964

Full name:	FT LUPTON CITY OF		
Address:	% KIM LAWRENCE		
Address2:	1011 ELEVENTH AVE		
City:	GREELEY	State:	CO
Zip1:	80631	Zip2:	Not Reported
Phone:	3569160		
Receipt:	0354962E		
Division:	1		
County:	WELD		
Permitno:	13164		
Permitsuf:	AD	Permitrpl:	Not Reported
Actdate:	06/17/1993 00:00:00		
Actcode:	Application denied. Denial number in permit number		
Water Dist:	SAND HILLS	Basin:	00
Mgmt Dist:	00	Prin Mer:	Sixth
Range num:	0660W	Township:	020N
Section num:	31	Seca:	Not Reported
Qtr160:	SW	Qtr40:	SE
Qtr10:	Not Reported	Coordsns:	0400S
Coordsew:	1420W	Aquifer1:	ALL UNNAMED AQUIFERS
Aquifer2:	Not Reported	Subdiv:	Not Reported
Lot:	Not Reported	Block num:	Not Reported
Filing:	Not Reported	Engineer:	Not Reported
Designee:	Not Reported	Usecodes:	Municipal
Driller:	LIC	Pumpinst:	Not Reported
Pidate:	Not Reported	Statute:	Not Reported
Statcode:	Not Reported		
Statdate:	Not Reported		
Npdate:	09/17/1993 00:00:00	Wadate:	Not Reported
Trancode:	Application denied. Denial number in permit number		
Trandate:	09/17/1993 00:00:00		
Sadate:	Not Reported	Sbudate:	Not Reported
Amdate:	Not Reported	Exdate:	Not Reported
Abrrdate:	Not Reported	Abcodate:	Not Reported

GEOCHECK® - PHYSICAL SETTING SOURCE MAP FINDINGS

Abreq:	N	Acreft:	0
Tperf:	0000	Bperf:	0000
Caseno:	W-3766	Yield:	0
Depth:	0		
Levels:	0		
Elev:	0		
Acreirr:	0		
Comments:	Not Reported		
Meter:	N	Wellxref:	Not Reported
Sb5cmp:	Not Reported	Sb5use:	Not Reported
Ident:	00000	Wcdate:	Not Reported
Pcdate:	Not Reported	Log exist:	N
Ctl:	Not Reported	Origin:	Not Reported
Qual:	N	User1:	SMJ
Pyield:	0		
Pdepth:	0		
Pacref:	0	Filler:	Not Reported
App type:	Not Reported		
Well type:	N		
Valid well:	N	Parcel:	0
Ex notice:	Not Reported	Wndate:	Not Reported
Utm x:	514914.5		
Utm y:	4437583.2		
Loc source:	Spotted from section lines	Site id:	CO10151964

**138
SW
1/2 - 1 Mile
Lower**

CO WELLS CO10341147

Full name:	FORT LUPTON TOWN OF		
Address:	330 PARK AVE.		
Address2:	Not Reported		
City:	FT. LUPTON	State:	CO
Zip1:	80621	Zip2:	Not Reported
Phone:	Not Reported		
Receipt:	9059642		
Division:	1		
County:	WELD		
Permitno:	6587		
Permitsuf:	R	Permitrpl:	Not Reported
Actdate:	Not Reported		
Actcode:	Not Reported		
Water Dist:	SAND HILLS	Basin:	00
Mgmt Dist:	00	Prin Mer:	Sixth
Range num:	0660W	Township:	010N
Section num:	06	Seca:	Not Reported
Qtr160:	NW	Qtr40:	NE
Qtr10:	Not Reported	Coordsns:	0000
Coordsew:	0000	Aquifer1:	ALL UNNAMED AQUIFERS
Aquifer2:	Not Reported	Subdiv:	Not Reported
Lot:	Not Reported	Block num:	Not Reported
Filing:	Not Reported	Engineer:	Not Reported
Designee:	Not Reported	Usecodes:	Crop Irrigation
Driller:	Not Reported	Pumpinst:	Not Reported
Pidate:	Not Reported	Statute:	Not Reported
Statcode:	Not Reported		
Statdate:	Not Reported		
Npdate:	Not Reported	Wadate:	Not Reported
Trancode:	Not Reported		
Trandate:	Not Reported		

GEOCHECK® - PHYSICAL SETTING SOURCE MAP FINDINGS

Sadate:	Not Reported	Sbudate:	Not Reported
Amdate:	Not Reported	Exdate:	Not Reported
Abrrdate:	Not Reported	Abcodate:	Not Reported
Abreq:	N	Acreft:	0
Tperf:	0000	Bperf:	0000
Caseno:	Not Reported	Yield:	800
Depth:	35		
Levels:	6		
Elev:	0		
Acreirr:	0		
Comments:	Not Reported		
Meter:	N	Wellxref:	Not Reported
Sb5cmp:	Not Reported	Sb5use:	Not Reported
Ident:	00000	Wcdate:	Not Reported
Pcdate:	Not Reported	Log exist:	N
Ctl:	Not Reported	Origin:	Not Reported
Qual:	N	User1:	Not Reported
Pyield:	0		
Pdepth:	0		
Pacref:	0	Filler:	Not Reported
App type:	Not Reported		
Well type:	N		
Valid well:	N	Parcel:	0
Ex notice:	Not Reported	Wndate:	Not Reported
Utm x:	515107.6		
Utm y:	4437258.2		
Loc source:	Spotted from quarters	Site id:	CO10341147

AF139
NNE
1/2 - 1 Mile
Lower

CO WELLS CO10341795

Full name:	WHITNEYS INC		
Address:	PO BOX 326		
Address2:	Not Reported		
City:	FORT LUPTON	State:	CO
Zip1:	80621	Zip2:	Not Reported
Phone:	Not Reported		
Receipt:	9060289		
Division:	1		
County:	WELD		
Permitno:	10179		
Permitsuf:	F	Permitrpl:	Not Reported
Actdate:	Not Reported		
Actcode:	Not Reported		
Water Dist:	SAND HILLS	Basin:	00
Mgmt Dist:	00	Prin Mer:	Sixth
Range num:	0660W	Township:	020N
Section num:	29	Seca:	Not Reported
Qtr160:	SW	Qtr40:	SW
Qtr10:	Not Reported	Coordsns:	0000
Coordsew:	0000	Aquifer1:	ALL UNNAMED AQUIFERS
Aquifer2:	Not Reported	Subdiv:	Not Reported
Lot:	Not Reported	Block num:	Not Reported

GEOCHECK® - PHYSICAL SETTING SOURCE MAP FINDINGS

Filing:	Not Reported	Engineer:	Not Reported
Designee:	Not Reported	Usecodes:	Commercial
Driller:	Not Reported	Pumpinst:	Not Reported
Pidate:	Not Reported	Statute:	Not Reported
Statcode:	Not Reported		
Statdate:	Not Reported		
Npdate:	Not Reported	Wadate:	Not Reported
Trancode:	Not Reported		
Trandate:	Not Reported		
Sadate:	08/10/1965 00:00:00	Sbudate:	Not Reported
Amdate:	Not Reported	Exdate:	Not Reported
Abrrdate:	Not Reported	Abcodate:	Not Reported
Abreq:	N	Acreft:	0
Tperf:	0000	Bperf:	0000
Caseno:	Not Reported	Yield:	15
Depth:	41		
Levels:	20		
Elev:	0		
Acreirr:	0		
Comments:	Not Reported		
Meter:	N	Wellxref:	Not Reported
Sb5cmp:	Not Reported	Sb5use:	Not Reported
Ident:	00000	Wcdate:	Not Reported
Pcdate:	Not Reported	Log exist:	N
Ctl:	Not Reported	Origin:	Not Reported
Qual:	N	User1:	Not Reported
Pyield:	0		
Pdepth:	0		
Pacraft:	0	Filler:	Not Reported
App type:	Not Reported		
Well type:	N		
Valid well:	Y	Parcel:	0
Ex notice:	Not Reported	Wndate:	Not Reported
Utm x:	516343.6		
Utm y:	4439284.7		
Loc source:	Spotted from quarters	Site id:	CO10341795

**AF140
NNE
1/2 - 1 Mile
Lower**

CO WELLS CO10344416

Full name:	STEINBACH JOE		
Address:	Not Reported		
Address2:	Not Reported		
City:	FORT LUPTON	State:	CO
Zip1:	80621	Zip2:	Not Reported
Phone:	Not Reported		
Receipt:	9062890		
Division:	1		
County:	WELD		
Permitno:	22062		
Permitsuf:	Not Reported	Permitrpl:	Not Reported
Actdate:	Not Reported		
Actcode:	Canceled well permit. Code and date also entered in status and date fields		
Water Dist:	SAND HILLS	Basin:	00

GEOCHECK® - PHYSICAL SETTING SOURCE MAP FINDINGS

Mgmt Dist:	00	Prin Mer:	Sixth
Range num:	0660W	Township:	020N
Section num:	29	Seca:	Not Reported
Qtr160:	SW	Qtr40:	SW
Qtr10:	Not Reported	Coordsns:	0000
Coordsew:	0000	Aquifer1:	ALL UNNAMED AQUIFERS
Aquifer2:	Not Reported	Subdiv:	Not Reported
Lot:	Not Reported	Block num:	Not Reported
Filing:	Not Reported	Engineer:	Not Reported
Designee:	Not Reported	Usecodes:	Domestic
Driller:	Not Reported	Pumpinst:	Not Reported
Pidate:	Not Reported	Statute:	Not Reported
Statcode:	Canceled well permit. Code and date also entered in status and date fields		
Statdate:	10/13/1992 00:00:00		
Npdate:	Not Reported	Wadate:	Not Reported
Trancode:	Canceled well permit. Code and date also entered in status and date fields		
Trandate:	10/14/1992 00:00:00		
Sadate:	10/26/1964 00:00:00	Sbudate:	Not Reported
Amdate:	Not Reported	Exdate:	Not Reported
Abrrdate:	Not Reported	Abcodate:	Not Reported
Abreq:	N	Acreft:	0
Tperf:	0000	Bperf:	0000
Caseno:	Not Reported	Yield:	5
Depth:	51		
Levels:	21		
Elev:	0		
Acreirr:	0		
Comments:	Not Reported		
Meter:	N	Wellxref:	041698F
Sb5cmp:	Not Reported	Sb5use:	Not Reported
Ident:	00000	Wcdate:	Not Reported
Pcdate:	Not Reported	Log exist:	N
Ctl:	Not Reported	Origin:	Not Reported
Qual:	N	User1:	SMJ
Pyield:	0		
Pdepth:	0		
Pacref:	0	Filler:	Not Reported
App type:	Not Reported		
Well type:	Exchange and Augmentation		
Valid well:	N	Parcel:	0
Ex notice:	Not Reported	Wndate:	Not Reported
Utm x:	516343.6		
Utm y:	4439284.7		
Loc source:	Spotted from quarters	Site id:	CO10344416

141
North
1/2 - 1 Mile
Lower

CO WELLS CO10339801

Full name: EWING MILLARD H
Address: RT 2 BOX 97
Address2: Not Reported

GEOCHECK® - PHYSICAL SETTING SOURCE MAP FINDINGS

City:	FT LUPTON	State:	CO
Zip1:	80621	Zip2:	Not Reported
Phone:	Not Reported		
Receipt:	9058304		
Division:	1		
County:	WELD		
Permitno:	146		
Permitsuf:	R	Permitrpl:	Not Reported
Actdate:	04/22/1959 00:00:00		
Actcode:	Well permit issued		
Water Dist:	SAND HILLS	Basin:	00
Mgmt Dist:	00	Prin Mer:	Sixth
Range num:	0660W	Township:	020N
Section num:	30	Seca:	Not Reported
Qtr160:	SE	Qtr40:	SE
Qtr10:	Not Reported	Coordsns:	0740S
Coordsew:	1217E	Aquifer1:	ALL UNNAMED AQUIFERS
Aquifer2:	Not Reported	Subdiv:	Not Reported
Lot:	Not Reported	Block num:	Not Reported
Filing:	Not Reported	Engineer:	JD2
Designee:	EWING WELL #1-0	Usecodes:	Crop Irrigation
Driller:	LR	Pumpinst:	Not Reported
Pidate:	Not Reported	Statute:	Not Reported
Statcode:	Not Reported		
Statdate:	Not Reported		
Npdate:	04/22/1959 00:00:00	Wadate:	Not Reported
Trancode:	Record change. A portion of the file was modified		
Trandate:	02/04/2004 00:00:00		
Sadate:	05/07/1954 00:00:00	Sbudate:	Not Reported
Amdate:	Not Reported	Exdate:	Not Reported
Abrrdate:	Not Reported	Abcdate:	Not Reported
Abreq:	N	Acreft:	0
Tperf:	0015	Bperf:	0055
Caseno:	W3319	Yield:	1140
Depth:	55		
Levels:	18		
Elev:	0		
Acreirr:	0		
Comments:	Not Reported		
Meter:	N	Wellxref:	Not Reported
Sb5cmp:	Not Reported	Sb5use:	Not Reported
Ident:	00000	Wcdate:	Not Reported
Pcdate:	Not Reported	Log exist:	N
Ctl:	Not Reported	Origin:	Not Reported
Qual:	N	User1:	CJE
Pyield:	0		
Pdepth:	0		
Pacref:	0	Filler:	Not Reported
App type:	Not Reported		
Well type:	N		
Valid well:	Y	Parcel:	0
Ex notice:	Not Reported	Wndate:	Not Reported
Utm x:	515771.2		
Utm y:	4439308.2		
Loc source:	Spotted from section lines	Site id:	CO10339801

GEOCHECK® - PHYSICAL SETTING SOURCE MAP FINDINGS

Map ID
 Direction
 Distance
 Elevation

Database EDR ID Number

142
North
1/2 - 1 Mile
Lower

FED USGS USGS2960659

Agency cd:	USGS	Site no:	400615104484001
Site name:	SB00206630DDB1		
Latitude:	400615		
Longitude:	1044840	Dec lat:	40.10414992
Dec lon:	-104.81163844	Coor meth:	M
Coor accr:	M	Latlong datum:	NAD27
Dec latlong datum:	NAD83	District:	08
State:	08	County:	123
Country:	US	Land net:	NWSESES30 T002N R066 S
Location map:	RPT 9	Map scale:	99000
Altitude:	4890.00		
Altitude method:	Interpolated from topographic map		
Altitude accuracy:	1		
Altitude datum:	National Geodetic Vertical Datum of 1929		
Hydrologic:	Middle South PlatteCherry Creek. Colorado. Area = 2870 sq.mi.		
Topographic:	Not Reported		
Site type:	Ground-water other than Spring	Date construction:	19540101
Date inventoried:	Not Reported	Mean greenwich time offset:	MST
Local standard time flag:	Y		
Type of ground water site:	Single well, other than collector or Ranney type		
Aquifer Type:	Not Reported		
Aquifer:	VALLEY-FILL DEPOSITS		
Well depth:	49.6	Hole depth:	Not Reported
Source of depth data:	Not Reported		
Project number:	Not Reported		
Real time data flag:	0		
Daily flow data end date:	0000-00-00	Daily flow data begin date:	0000-00-00
Daily flow data count:	0		
Peak flow data begin date:	0000-00-00	Peak flow data end date:	0000-00-00
Peak flow data count:	0		
Water quality data begin date:	1956-09-18		
Water quality data end date:	1956-09-18		
Water quality data count:	1		
Ground water data begin date:	1956-09-18		
Ground water data end date:	1956-09-18		
Ground water data count:	1		

Ground-water levels, Number of Measurements: 1

Date	Feet below Surface	Feet to Sealevel

1956-09-18	16.40	

143
South
1/2 - 1 Mile
Higher

CO WELLS CO10012903

Full name: TOTAL PETROLEUM
 Address: % 1801 BROADWAY #700
 Address2: Not Reported

GEOCHECK® - PHYSICAL SETTING SOURCE MAP FINDINGS

City:	DENVER	State:	CO
Zip1:	80202	Zip2:	Not Reported
Phone:	Not Reported		
Receipt:	0015241C		
Division:	1		
County:	WELD		
Permitno:	15241		
Permitsuf:	MH	Permitrpl:	Not Reported
Actdate:	07/31/1989 00:00:00		
Actcode:	Monitoring hole notice of construction. File number and date entered in permit number and permit date fields		
Water Dist:	SAND HILLS	Basin:	00
Mgmt Dist:	00	Prin Mer:	Sixth
Range num:	0660W	Township:	010N
Section num:	06	Seca:	Not Reported
Qtr160:	NE	Qtr40:	SE
Qtr10:	Not Reported	Coordsns:	0000
Coordsew:	0000	Aquifer1:	ALL UNNAMED AQUIFERS
Aquifer2:	Not Reported	Subdiv:	Not Reported
Lot:	Not Reported	Block num:	Not Reported
Filing:	Not Reported	Engineer:	Not Reported
Designee:	Not Reported	Usecodes:	Other - Monitoring
Driller:	Not Reported	Pumpinst:	Not Reported
Pidate:	Not Reported	Statute:	Not Reported
Statcode:	Not Reported		
Statdate:	Not Reported		
Npdate:	07/31/1989 00:00:00	Wadate:	Not Reported
Trancode:	Record change. A portion of the file was modified		
Trandate:	02/05/2004 00:00:00		
Sadate:	Not Reported	Sbudate:	Not Reported
Amdate:	Not Reported	Exdate:	10/29/1989 00:00:00
Abrrdate:	Not Reported	Abcdate:	Not Reported
Abreq:	N	Acreft:	0
Tperf:	0000	Bperf:	0000
Caseno:	Not Reported	Yield:	0
Depth:	0		
Levels:	0		
Elev:	0		
Acreirr:	0		
Comments:	35604-M THRU 35607-M		
Meter:	N	Wellxref:	035604M
Sb5cmp:	Not Reported	Sb5use:	Not Reported
Ident:	00000	Wcdate:	Not Reported
Pcdate:	Not Reported	Log exist:	N
Ctl:	Not Reported	Origin:	Not Reported
Qual:	N	User1:	SMJ
Pyield:	0		
Pdepth:	0		
Pacref:	0	Filler:	Not Reported
App type:	Not Reported		
Well type:	N		
Valid well:	N	Parcel:	0
Ex notice:	Not Reported	Wndate:	Not Reported
Utm x:	515941.4		
Utm y:	4436856.7		
Loc source:	Spotted from quarters	Site id:	CO10012903

GEOCHECK® - PHYSICAL SETTING SOURCE MAP FINDINGS

Map ID
 Direction
 Distance
 Elevation

Database EDR ID Number

AG144
NNE
1/2 - 1 Mile
Lower

FED USGS USGS2960650

Agency cd:	USGS	Site no:	400609104481401
Site name:	SB00206629CCD1		
Latitude:	400609		
Longitude:	1044814	Dec lat:	40.10248322
Dec lon:	-104.80441592	Coor meth:	M
Coor accr:	M	Latlong datum:	NAD27
Dec latlong datum:	NAD83	District:	08
State:	08	County:	123
Country:	US	Land net:	SESWSWS29 T002N R066 S
Location map:	RPT 9	Map scale:	99000
Altitude:	4892.00		
Altitude method:	Interpolated from topographic map		
Altitude accuracy:	1		
Altitude datum:	National Geodetic Vertical Datum of 1929		
Hydrologic:	Middle South PlatteCherry Creek. Colorado. Area = 2870 sq.mi.		
Topographic:	Not Reported		
Site type:	Ground-water other than Spring	Date construction:	Not Reported
Date inventoried:	Not Reported	Mean greenwich time offset:	MST
Local standard time flag:	Y		
Type of ground water site:	Single well, other than collector or Ranney type		
Aquifer Type:	Not Reported		
Aquifer:	VALLEY-FILL DEPOSITS		
Well depth:	52.4	Hole depth:	Not Reported
Source of depth data:	Not Reported		
Project number:	Not Reported		
Real time data flag:	0		
Daily flow data begin date:	0000-00-00	Daily flow data count:	0
Daily flow data end date:	0000-00-00	Peak flow data end date:	0000-00-00
Peak flow data begin date:	0000-00-00	Water quality data begin date:	1956-09-20
Peak flow data count:	0	Water quality data count:	1
Water quality data end date:	1956-09-20	Ground water data end date:	1956-09-20
Ground water data begin date:	1956-09-20		
Ground water data count:	1		

Ground-water levels, Number of Measurements: 1

	Feet below	Feet to
Date	Surface	Sealevel

1956-09-20	20.40	

145
NE
1/2 - 1 Mile
Lower

FED USGS USGS2960644

GEOCHECK® - PHYSICAL SETTING SOURCE MAP FINDINGS

Agency cd:	USGS	Site no:	400603104480401
Site name:	SB00206632BBA1		
Latitude:	400603		
Longitude:	1044804	Dec lat:	40.10081655
Dec lon:	-104.80163804	Coor meth:	M
Coor accr:	M	Latlong datum:	NAD27
Dec latlong datum:	NAD83	District:	08
State:	08	County:	123
Country:	US	Land net:	NENWNWS32 T002N R066 S
Location map:	RPT 9	Map scale:	99000
Altitude:	4890.00		
Altitude method:	Interpolated from topographic map		
Altitude accuracy:	1		
Altitude datum:	National Geodetic Vertical Datum of 1929		
Hydrologic:	Middle South PlatteCherry Creek. Colorado. Area = 2870 sq.mi.		
Topographic:	Not Reported		
Site type:	Ground-water other than Spring	Date construction:	Not Reported
Date inventoried:	Not Reported	Mean greenwich time offset:	MST
Local standard time flag:	Y		
Type of ground water site:	Single well, other than collector or Ranney type		
Aquifer Type:	Not Reported		
Aquifer:	VALLEY-FILL DEPOSITS		
Well depth:	50.1	Hole depth:	Not Reported
Source of depth data:	Not Reported		
Project number:	Not Reported		
Real time data flag:	0		
Daily flow data end date:	0000-00-00	Daily flow data begin date:	0000-00-00
Daily flow data count:	0		
Peak flow data begin date:	0000-00-00	Peak flow data end date:	0000-00-00
Peak flow data count:	0		
Water quality data begin date:	1956-09-19	Water quality data begin date:	1956-09-19
Water quality data end date:	1956-09-19	Water quality data count:	1
Ground water data begin date:	1956-09-19	Ground water data end date:	1956-09-19
Ground water data count:	1		

Ground-water levels, Number of Measurements: 1

Date	Feet below Surface	Feet to Sealevel

1956-09-19	20.90	

AG146

**NE
1/2 - 1 Mile
Lower**

CO WELLS CO10098000

Full name:	HAWLEY RICHARD C & JUDY A		
Address:	13373 WCR 16		
Address2:	Not Reported		
City:	FT. LUPTON	State:	CO
Zip1:	80621	Zip2:	Not Reported
Phone:	3038576526		
Receipt:	0251602		
Division:	1		
County:	WELD		
Permitno:	138485		
Permitsuf:	Not Reported	Permitrpl:	Not Reported
Actdate:	12/17/1984 00:00:00		
Actcode:	Well permit issued		
Water Dist:	SAND HILLS	Basin:	00

GEOCHECK® - PHYSICAL SETTING SOURCE MAP FINDINGS

Mgmt Dist:	00	Prin Mer:	Sixth
Range num:	0660W	Township:	020N
Section num:	29	Seca:	Not Reported
Qtr160:	SW	Qtr40:	SE
Qtr10:	Not Reported	Coordsns:	0150S
Coordsew:	2000W	Aquifer1:	ALL UNNAMED AQUIFERS
Aquifer2:	Not Reported	Subdiv:	Not Reported
Lot:	Not Reported	Block num:	Not Reported
Filing:	Not Reported	Engineer:	LMD
Designee:	Not Reported	Usecodes:	89
Driller:	LR	Pumpinst:	Not Reported
Pidate:	Not Reported	Statute:	Not Reported
Statcode:	Code OC - Undefined		
Statdate:	08/15/2003 00:00:00		
Npdate:	01/22/1985 00:00:00	Wadate:	Not Reported
Trancode:	Code OC - Undefined		
Trandate:	08/15/2003 00:00:00		
Sadate:	12/31/1920 00:00:00	Sbudate:	Not Reported
Amdate:	Not Reported	Exdate:	Not Reported
Abrrdate:	Not Reported	Abcodate:	Not Reported
Abreq:	N	Acreft:	0
Tperf:	0000	Bperf:	0000
Caseno:	Not Reported	Yield:	15
Depth:	25		
Levels:	0		
Elev:	0		
Acreirr:	0		
Comments:	Not Reported		
Meter:	N	Wellxref:	Not Reported
Sb5cmp:	Not Reported	Sb5use:	Not Reported
Ident:	00000	Wcdate:	Not Reported
Pcdate:	Not Reported	Log exist:	N
Ctl:	Not Reported	Origin:	Not Reported
Qual:	N	User1:	LMD
Pyield:	0		
Pdepth:	0		
Pacref:	0	Filler:	Not Reported
App type:	Not Reported		
Well type:	Exchange and Augmentation		
Valid well:	Y	Parcel:	0
Ex notice:	Not Reported	Wndate:	Not Reported
Utm x:	516752.4		
Utm y:	4439127.2		
Loc source:	Spotted from section lines	Site id:	CO10098000

**AH147
NNW
1/2 - 1 Mile
Lower**

CO WELLS CO10247840

Full name: ROCKY MOUNTAIN ENERGY CENTER LLC
Address: 6211 WELD CO RD 51
Address2: Not Reported

GEOCHECK® - PHYSICAL SETTING SOURCE MAP FINDINGS

City:	KEENESBURG	State:	CO
Zip1:	80643	Zip2:	Not Reported
Phone:	3035362500		
Receipt:	0498111D		
Division:	1		
County:	WELD		
Permitno:	58543		
Permitsuf:	F	Permitrpl:	Not Reported
Actdate:	08/29/2002 00:00:00		
Actcode:	Well permit issued		
Water Dist:	SAND HILLS	Basin:	00
Mgmt Dist:	00	Prin Mer:	Sixth
Range num:	0660W	Township:	020N
Section num:	30	Seca:	Not Reported
Qtr160:	SE	Qtr40:	SW
Qtr10:	Not Reported	Coordsns:	0553S
Coordsew:	2253E	Aquifer1:	ALL UNNAMED AQUIFERS
Aquifer2:	Not Reported	Subdiv:	Not Reported
Lot:	Not Reported	Block num:	Not Reported
Filing:	Not Reported	Engineer:	JD2
Designee:	3S	Usecodes:	Industrial
Driller:	1200	Pumpinst:	1200
Pidate:	10/16/2003 00:00:00	Statute:	1372
Statcode:	Statement of beneficial use received		
Statdate:	10/16/2003 00:00:00		
Npdate:	10/25/2002 00:00:00	Wadate:	05/23/2003 00:00:00
Trancode:	Pump Installation Report received		
Trandate:	11/06/2003 00:00:00		
Sadate:	Not Reported	Sbudate:	10/16/2003 00:00:00
Amdate:	Not Reported	Exdate:	10/25/2003 00:00:00
Abrrdate:	Not Reported	Abcdate:	Not Reported
Abreq:	N	Acreft:	0
Tperf:	0035	Bperf:	0045
Caseno:	Not Reported	Yield:	465
Depth:	52		
Levels:	11		
Elev:	0		
Acreirr:	0		
Comments:	POWER PLANT WATER SUPPLY		
Meter:	Y	Wellxref:	Not Reported
Sb5cmp:	Not Reported	Sb5use:	Not Reported
Ident:	00000	Wcdate:	01/23/2003 00:00:00
Pcdate:	10/29/2003 00:00:00	Log exist:	N
Ctl:	Not Reported	Origin:	Not Reported
Qual:	N	User1:	JD1
Pyield:	2000		
Pdepth:	60		
Pacref:	4000	Filler:	Not Reported
App type:	Not Reported		
Well type:	Not Reported		
Valid well:	N	Parcel:	165
Ex notice:	Not Reported	Wndate:	Not Reported
Utm x:	515455.6		
Utm y:	4439249.7		
Loc source:	Spotted from section lines	Site id:	CO10247840

GEOCHECK® - PHYSICAL SETTING SOURCE MAP FINDINGS

Map ID
 Direction
 Distance
 Elevation

Database EDR ID Number

AI148
SSE
1/2 - 1 Mile
Higher

CO WELLS CO10343760

Full name:	ARIBELMAN WILLIAM W		
Address:	110 PACIFIC AVE		
Address2:	Not Reported		
City:	FT LUPTON	State:	CO
Zip1:	80621	Zip2:	Not Reported
Phone:	Not Reported		
Receipt:	9062240		
Division:	1		
County:	WELD		
Permitno:	15503		
Permitsuf:	F	Permitrpl:	Not Reported
Actdate:	Not Reported		
Actcode:	Not Reported		
Water Dist:	SAND HILLS	Basin:	00
Mgmt Dist:	00	Prin Mer:	Sixth
Range num:	0660W	Township:	010N
Section num:	05	Seca:	Not Reported
Qtr160:	NW	Qtr40:	SW
Qtr10:	Not Reported	Coordsns:	0000
Coordsew:	0000	Aquifer1:	ALL UNNAMED AQUIFERS
Aquifer2:	Not Reported	Subdiv:	Not Reported
Lot:	Not Reported	Block num:	Not Reported
Filing:	Not Reported	Engineer:	Not Reported
Designee:	Not Reported	Usecodes:	Crop Irrigation
Driller:	Not Reported	Pumpinst:	Not Reported
Pidate:	Not Reported	Statute:	Not Reported
Statcode:	Not Reported		
Statdate:	Not Reported		
Npdate:	Not Reported	Wadate:	Not Reported
Trancode:	Not Reported		
Trandate:	12/21/1990 00:00:00		
Sadate:	10/23/1951 00:00:00	Sbudate:	Not Reported
Amdate:	Not Reported	Exdate:	Not Reported
Abrrdate:	Not Reported	Abcodate:	Not Reported
Abreq:	N	Acreft:	0
Tperf:	0000	Bperf:	0000
Caseno:	Not Reported	Yield:	450
Depth:	36		
Levels:	20		
Elev:	0		
Acreirr:	0		
Comments:	Not Reported		
Meter:	N	Wellxref:	Not Reported
Sb5cmp:	Not Reported	Sb5use:	Not Reported
Ident:	00000	Wcdate:	Not Reported
Pcdate:	Not Reported	Log exist:	N
Ctl:	Not Reported	Origin:	Not Reported
Qual:	N	User1:	Not Reported
Pyield:	0		
Pdepth:	0		
Pacref:	0	Filler:	Not Reported
App type:	Not Reported		
Well type:	N		

GEOCHECK® - PHYSICAL SETTING SOURCE MAP FINDINGS

Valid well:	Y	Parcel:	0
Ex notice:	Not Reported	Wndate:	Not Reported
Utm x:	516349.9		
Utm y:	4436859.2		
Loc source:	Spotted from quarters	Site id:	CO10343760

**AI149
SSE
1/2 - 1 Mile
Higher**

CO WELLS CO10340140

Full name:	UYEMURA GEORGE		
Address:	Not Reported		
Address2:	Not Reported		
City:	FORT LUPTON	State:	CO
Zip1:	80621	Zip2:	Not Reported
Phone:	Not Reported		
Receipt:	9058639		
Division:	1		
County:	WELD		
Permitno:	1043		
Permitsuf:	Not Reported	Permitrpl:	Not Reported
Actdate:	Not Reported		
Actcode:	Not Reported		
Water Dist:	SAND HILLS	Basin:	00
Mgmt Dist:	00	Prin Mer:	Sixth
Range num:	0660W	Township:	010N
Section num:	05	Seca:	Not Reported
Qtr160:	NW	Qtr40:	SW
Qtr10:	Not Reported	Coordsns:	0000
Coordsew:	0000	Aquifer1:	ALL UNNAMED AQUIFERS
Aquifer2:	Not Reported	Subdiv:	Not Reported
Lot:	Not Reported	Block num:	Not Reported
Filing:	Not Reported	Engineer:	Not Reported
Designee:	Not Reported	Usecodes:	Domestic
Driller:	Not Reported	Pumpinst:	Not Reported
Pidate:	Not Reported	Statute:	Not Reported
Statcode:	Not Reported		
Statdate:	Not Reported		
Npdate:	Not Reported	Wadate:	Not Reported
Trancode:	Not Reported		
Trandate:	03/04/1992 00:00:00		
Sadate:	04/21/1958 00:00:00	Sbudate:	Not Reported
Amdate:	Not Reported	Exdate:	Not Reported
Abrrdate:	Not Reported	Abcodate:	Not Reported
Abreq:	N	Acreft:	0
Tperf:	0000	Bperf:	0000
Caseno:	Not Reported	Yield:	20
Depth:	53		
Levels:	22		
Elev:	0		
Acreirr:	0		
Comments:	Not Reported		
Meter:	N	Wellxref:	Not Reported
Sb5cmp:	Not Reported	Sb5use:	Not Reported
Ident:	00000	Wcdate:	Not Reported

GEOCHECK® - PHYSICAL SETTING SOURCE MAP FINDINGS

Pcdate:	Not Reported	Log exist:	N
Ctl:	Not Reported	Origin:	Not Reported
Qual:	N	User1:	Not Reported
Pyield:	0		
Pdepth:	0		
Pacref:	0	Filler:	Not Reported
App type:	Not Reported		
Well type:	Exchange and Augmentation		
Valid well:	Y	Parcel:	0
Ex notice:	Not Reported	Wndate:	Not Reported
Utm x:	516349.9		
Utm y:	4436859.2		
Loc source:	Spotted from quarters	Site id:	CO10340140

**AH150
NNW
1/2 - 1 Mile
Lower**

CO WELLS CO10044710

Full name:	TZA WATER ENGINEERS, INC.		
Address:	9200 WEST CROSS DRIVE, #2		
Address2:	Not Reported		
City:	LITTLETON	State:	CO
Zip1:	80123	Zip2:	Not Reported
Phone:	3039710030		
Receipt:	0040797		
Division:	1		
County:	WELD		
Permitno:	40797		
Permitsuf:	MH	Permitrpl:	Not Reported
Actdate:	05/02/2002 00:00:00		
Actcode:	Monitoring hole notice of construction. File number and date entered in permit number and permit date fields		
Water Dist:	SAND HILLS	Basin:	00
Mgmt Dist:	00	Prin Mer:	Sixth
Range num:	0660W	Township:	020N
Section num:	30	Seca:	Not Reported
Qtr160:	SE	Qtr40:	SW
Qtr10:	Not Reported	Coordsns:	0000
Coordsew:	0000	Aquifer1:	ALL UNNAMED AQUIFERS
Aquifer2:	Not Reported	Subdiv:	Not Reported
Lot:	Not Reported	Block num:	Not Reported
Filing:	Not Reported	Engineer:	RAB
Designee:	Not Reported	Usecodes:	Other - Monitoring
Driller:	AUTH	Pumpinst:	Not Reported
Pidate:	Not Reported	Statute:	Not Reported
Statcode:	Expired well permit		
Statdate:	Not Reported		
Npdate:	05/22/2002 00:00:00	Wadate:	Not Reported
Trancode:	Record change. A portion of the file was modified		
Trandate:	04/26/2004 00:00:00		
Sadate:	Not Reported	Sbudate:	Not Reported
Amdate:	Not Reported	Exdate:	08/02/2002 00:00:00
Abrrdate:	Not Reported	Abcodate:	Not Reported

GEOCHECK® - PHYSICAL SETTING SOURCE MAP FINDINGS

Abreq:	N	Acreft:	0
Tperf:	0000	Bperf:	0000
Caseno:	Not Reported	Yield:	0
Depth:	0		
Levels:	0		
Elev:	0		
Acreirr:	0		
Comments:	2 wells. no data		
Meter:	N	Wellxref:	Not Reported
Sb5cmp:	Not Reported	Sb5use:	Not Reported
Ident:	00000	Wcdate:	Not Reported
Pcdate:	Not Reported	Log exist:	N
Ctl:	Not Reported	Origin:	Not Reported
Qual:	N	User1:	RAB
Pyield:	0		
Pdepth:	50		
Pacraft:	0	Filler:	Not Reported
App type:	Not Reported		
Well type:	Not Reported		
Valid well:	N	Parcel:	0
Ex notice:	05/18/2004 00:00:00	Wndate:	Not Reported
Utm x:	515520.8		
Utm y:	4439283.2		
Loc source:	Spotted from quarters	Site id:	CO10044710

**AJ151
SSW
1/2 - 1 Mile
Higher**

CO WELLS CO10343656

Full name:	JOHNSTON JEAN H		
Address:	251 1ST ST		
Address2:	Not Reported		
City:	FORT LUPTON	State:	CO
Zip1:	80621	Zip2:	Not Reported
Phone:	Not Reported		
Receipt:	9062138		
Division:	1		
County:	WELD		
Permitno:	15056		
Permitsuf:	R	Permitrpl:	Not Reported
Actdate:	Not Reported		
Actcode:	Not Reported		
Water Dist:	SAND HILLS	Basin:	00
Mgmt Dist:	00	Prin Mer:	Sixth
Range num:	0660W	Township:	010N
Section num:	06	Seca:	Not Reported
Qtr160:	NE	Qtr40:	SW
Qtr10:	Not Reported	Coordsns:	0000
Coordsew:	0000	Aquifer1:	ALL UNNAMED AQUIFERS
Aquifer2:	Not Reported	Subdiv:	Not Reported
Lot:	Not Reported	Block num:	Not Reported
Filing:	Not Reported	Engineer:	Not Reported
Designee:	Not Reported	Usecodes:	18
Driller:	Not Reported	Pumpinst:	Not Reported
Pidate:	Not Reported	Statute:	Not Reported
Statcode:	Not Reported		
Statdate:	Not Reported		
Npdate:	Not Reported	Wadate:	Not Reported
Trancode:	Not Reported		
Trandate:	Not Reported		

GEOCHECK® - PHYSICAL SETTING SOURCE MAP FINDINGS

Sadate:	Not Reported	Sbodate:	Not Reported
Amdate:	Not Reported	Exdate:	Not Reported
Abrrdate:	Not Reported	Abcodate:	Not Reported
Abreq:	N	Acرفت:	0
Tperf:	0000	Bperf:	0000
Caseno:	Not Reported	Yield:	14
Depth:	40		
Levels:	25		
Elev:	0		
Acreirr:	0		
Comments:	Not Reported		
Meter:	N	Wellxref:	Not Reported
Sb5cmp:	Not Reported	Sb5use:	Not Reported
Ident:	00000	Wcdate:	Not Reported
Pcdate:	Not Reported	Log exist:	N
Ctl:	Not Reported	Origin:	Not Reported
Qual:	N	User1:	Not Reported
Pyield:	0		
Pdepth:	0		
Pacرفت:	0	Filler:	Not Reported
App type:	Not Reported		
Well type:	N		
Valid well:	N	Parcel:	0
Ex notice:	Not Reported	Wndate:	Not Reported
Utm x:	515526.1		
Utm y:	4436854.7		
Loc source:	Spotted from quarters	Site id:	CO10343656

AK152
East
1/2 - 1 Mile
Higher

CO WELLS CO10240851

Full name:	CARTER CLIFFORD		
Address:	1621 14TH ST		
Address2:	Not Reported		
City:	FT LUPTON	State:	CO
Zip1:	80621	Zip2:	Not Reported
Phone:	3038572951		
Receipt:	0486350		
Division:	1		
County:	WELD		
Permitno:	237977		
Permitsuf:	Not Reported	Permitrpl:	A
Actdate:	01/11/2002 00:00:00		
Actcode:	Well permit issued		
Water Dist:	SAND HILLS	Basin:	00
Mgmt Dist:	00	Prin Mer:	Sixth
Range num:	0660W	Township:	020N
Section num:	32	Seca:	Not Reported
Qtr160:	NE	Qtr40:	SW
Qtr10:	Not Reported	Coordsns:	2567N
Coordsew:	1344E	Aquifer1:	ALL UNNAMED AQUIFERS
Aquifer2:	Not Reported	Subdiv:	Not Reported
Lot:	Not Reported	Block num:	Not Reported

GEOCHECK® - PHYSICAL SETTING SOURCE MAP FINDINGS

Filing:	Not Reported	Engineer:	MTT
Designee:	Not Reported	Usecodes:	Domestic
Driller:	698	Pumpinst:	Not Reported
Pidate:	12/04/2002 00:00:00	Statute:	6023
Statcode:	Pump Installation Report received		
Statdate:	12/09/2002 00:00:00		
Npdate:	02/13/2002 00:00:00	Wadate:	12/04/2002 00:00:00
Trancode:	Well construction report received		
Trandate:	12/09/2002 00:00:00		
Sadate:	Not Reported	Sbudate:	Not Reported
Amdate:	Not Reported	Exdate:	02/13/2004 00:00:00
Abrrdate:	Not Reported	Abcodate:	Not Reported
Abreq:	N	Acreft:	0
Tperf:	0020	Bperf:	0040
Caseno:	Not Reported	Yield:	15
Depth:	40		
Levels:	20		
Elev:	0		
Acreirr:	.25		
Comments:	Not Reported		
Meter:	N	Wellxref:	237977
Sb5cmp:	Not Reported	Sb5use:	Not Reported
Ident:	00000	Wcdate:	07/01/2002 00:00:00
Pcdate:	07/05/2002 00:00:00	Log exist:	N
Ctl:	Not Reported	Origin:	Not Reported
Qual:	N	User1:	JD1
Pyield:	15		
Pdepth:	45		
Pacraft:	3	Filler:	Not Reported
App type:	Not Reported		
Well type:	Not Reported		
Valid well:	N	Parcel:	40
Ex notice:	Not Reported	Wndate:	Not Reported
Utm x:	517346		
Utm y:	4438296.7		
Loc source:	Spotted from section lines	Site id:	CO10240851

AK153
East
1/2 - 1 Mile
Higher

CO WELLS CO10239971

Full name:	CARTER CLIFFORD		
Address:	1621 14TH ST		
Address2:	Not Reported		
City:	FT LUPTON	State:	CO
Zip1:	80621	Zip2:	Not Reported
Phone:	3038572951		
Receipt:	0484539A		
Division:	1		
County:	WELD		
Permitno:	237977		
Permitsuf:	Not Reported	Permitrpl:	Not Reported
Actdate:	11/19/2001 00:00:00		
Actcode:	Abandoned Well		
Water Dist:	SAND HILLS	Basin:	00

GEOCHECK® - PHYSICAL SETTING SOURCE MAP FINDINGS

Mgmt Dist:	00	Prin Mer:	Sixth
Range num:	0660W	Township:	020N
Section num:	32	Seca:	Not Reported
Qtr160:	NE	Qtr40:	SW
Qtr10:	Not Reported	Coordsns:	2567N
Coordsew:	1344E	Aquifer1:	ALL UNNAMED AQUIFERS
Aquifer2:	Not Reported	Subdiv:	Not Reported
Lot:	Not Reported	Block num:	Not Reported
Filing:	Not Reported	Engineer:	MTT
Designee:	Not Reported	Usecodes:	89
Driller:	LR	Pumpinst:	Not Reported
Pidate:	Not Reported	Statute:	6025
Statcode:	Abandoned Well		
Statdate:	07/31/2002 00:00:00		
Npdate:	11/29/2001 00:00:00	Wadate:	Not Reported
Trancode:	Abandoned Well		
Trandate:	10/11/2002 00:00:00		
Sadate:	12/31/1952 00:00:00	Sbudate:	Not Reported
Amdate:	Not Reported	Exdate:	Not Reported
Abrrdate:	07/31/2002 00:00:00	Abcodate:	07/29/2002 00:00:00
Abreq:	Y	Acreft:	0
Tperf:	0000	Bperf:	0000
Caseno:	Not Reported	Yield:	0
Depth:	0		
Levels:	0		
Elev:	0		
Acreirr:	.25		
Comments:	Not Reported		
Meter:	N	Wellxref:	237977 A
Sb5cmp:	Not Reported	Sb5use:	Not Reported
Ident:	00000	Wcdate:	Not Reported
Pcdate:	Not Reported	Log exist:	N
Ctl:	Not Reported	Origin:	Not Reported
Qual:	N	User1:	MPS
Pyield:	15		
Pdepth:	40		
Pacref:	1	Filler:	Not Reported
App type:	Not Reported		
Well type:	Not Reported		
Valid well:	N	Parcel:	0
Ex notice:	Not Reported	Wndate:	Not Reported
Utm x:	517346		
Utm y:	4438296.7		
Loc source:	Spotted from section lines	Site id:	CO10239971

**AK154
East
1/2 - 1 Mile
Higher**

FED USGS USGS2960631

GEOCHECK® - PHYSICAL SETTING SOURCE MAP FINDINGS

Agency cd:	USGS	Site no:	400543104474401
Site name:	SB00206632BDD1		
Latitude:	400543		
Longitude:	1044744	Dec lat:	40.09526099
Dec lon:	-104.79608228	Coor meth:	M
Coor accr:	M	Latlong datum:	NAD27
Dec latlong datum:	NAD83	District:	08
State:	08	County:	123
Country:	US	Land net:	SESENWS32 T002N R066 S
Location map:	RPT 9	Map scale:	99000
Altitude:	4901.00		
Altitude method:	Interpolated from topographic map		
Altitude accuracy:	1		
Altitude datum:	National Geodetic Vertical Datum of 1929		
Hydrologic:	Middle South PlatteCherry Creek. Colorado. Area = 2870 sq.mi.		
Topographic:	Not Reported		
Site type:	Ground-water other than Spring	Date construction:	Not Reported
Date inventoried:	Not Reported	Mean greenwich time offset:	MST
Local standard time flag:	Y		
Type of ground water site:	Single well, other than collector or Ranney type		
Aquifer Type:	Not Reported		
Aquifer:	VALLEY-FILL DEPOSITS		
Well depth:	26.7	Hole depth:	Not Reported
Source of depth data:	Not Reported		
Project number:	Not Reported		
Real time data flag:	0		
Daily flow data end date:	0000-00-00	Daily flow data begin date:	0000-00-00
Daily flow data count:	0		
Peak flow data begin date:	0000-00-00	Peak flow data end date:	0000-00-00
Peak flow data count:	0		
Water quality data begin date:	1956-09-18	Water quality data begin date:	1956-09-18
Water quality data end date:	1956-09-18	Water quality data count:	1
Ground water data begin date:	1956-09-18	Ground water data end date:	1956-09-18
Ground water data count:	1		

Ground-water levels, Number of Measurements: 1

Date	Feet below Surface	Feet to Sealevel

1956-09-18	14.00	

AL155
NNE
1/2 - 1 Mile
Lower

CO WELLS CO10343266

Full name:	RHODE M BIRIDE		
Address:	149 DENVER AV		
Address2:	Not Reported		
City:	FORT LUPTON	State:	CO
Zip1:	80621	Zip2:	Not Reported
Phone:	Not Reported		
Receipt:	9061755		
Division:	1		
County:	WELD		
Permitno:	13821		
Permitsuf:	R	Permitrpl:	Not Reported
Actdate:	Not Reported		
Actcode:	Not Reported		
Water Dist:	SAND HILLS	Basin:	00

GEOCHECK® - PHYSICAL SETTING SOURCE MAP FINDINGS

Mgmt Dist:	00	Prin Mer:	Sixth
Range num:	0660W	Township:	020N
Section num:	29	Seca:	Not Reported
Qtr160:	SW	Qtr40:	SE
Qtr10:	Not Reported	Coordsns:	0000
Coordsew:	0000	Aquifer1:	ALL UNNAMED AQUIFERS
Aquifer2:	Not Reported	Subdiv:	Not Reported
Lot:	Not Reported	Block num:	Not Reported
Filing:	Not Reported	Engineer:	Not Reported
Designee:	Not Reported	Usecodes:	Crop Irrigation
Driller:	Not Reported	Pumpinst:	Not Reported
Pidate:	Not Reported	Statute:	Not Reported
Statcode:	Not Reported		
Statdate:	Not Reported		
Npdate:	Not Reported	Wadate:	Not Reported
Trancode:	Not Reported		
Trandate:	Not Reported		
Sadate:	Not Reported	Sbudate:	Not Reported
Amdate:	Not Reported	Exdate:	Not Reported
Abrrdate:	Not Reported	Abcodate:	Not Reported
Abreq:	N	Acreft:	0
Tperf:	0000	Bperf:	0000
Caseno:	Not Reported	Yield:	1400
Depth:	60		
Levels:	21		
Elev:	0		
Acreirr:	0		
Comments:	Not Reported		
Meter:	N	Wellxref:	Not Reported
Sb5cmp:	Not Reported	Sb5use:	Not Reported
Ident:	00000	Wcdate:	Not Reported
Pcdate:	Not Reported	Log exist:	N
Ctl:	Not Reported	Origin:	Not Reported
Qual:	N	User1:	Not Reported
Pyield:	0		
Pdepth:	0		
Pacref:	0	Filler:	Not Reported
App type:	Not Reported		
Well type:	N		
Valid well:	N	Parcel:	0
Ex notice:	Not Reported	Wndate:	Not Reported
Utm x:	516746.5		
Utm y:	4439283.2		
Loc source:	Spotted from quarters	Site id:	CO10343266

**AL156
NNE
1/2 - 1 Mile
Lower**

CO WELLS CO10341005

Full name: BRAND CLAY E & BETTY L
Address: RT 1 BOX 246
Address2: Not Reported

GEOCHECK® - PHYSICAL SETTING SOURCE MAP FINDINGS

City:	FT LUPTON	State:	CO
Zip1:	80621	Zip2:	Not Reported
Phone:	Not Reported		
Receipt:	9059502		
Division:	1		
County:	WELD		
Permitno:	6124		
Permitsuf:	R	Permitrpl:	Not Reported
Actdate:	Not Reported		
Actcode:	Not Reported		
Water Dist:	SAND HILLS	Basin:	00
Mgmt Dist:	00	Prin Mer:	Sixth
Range num:	0660W	Township:	020N
Section num:	29	Seca:	Not Reported
Qtr160:	SW	Qtr40:	SE
Qtr10:	Not Reported	Coordsns:	0000
Coordsew:	0000	Aquifer1:	ALL UNNAMED AQUIFERS
Aquifer2:	Not Reported	Subdiv:	Not Reported
Lot:	Not Reported	Block num:	Not Reported
Filing:	Not Reported	Engineer:	Not Reported
Designee:	Not Reported	Usecodes:	Crop Irrigation
Driller:	Not Reported	Pumpinst:	Not Reported
Pidate:	Not Reported	Statute:	Not Reported
Statcode:	Not Reported		
Statdate:	Not Reported		
Npdate:	Not Reported	Wadate:	Not Reported
Trancode:	Not Reported		
Trandate:	Not Reported		
Sadate:	Not Reported	Sbudate:	Not Reported
Amdate:	Not Reported	Exdate:	Not Reported
Abrrdate:	Not Reported	Abcdate:	Not Reported
Abreq:	N	Acreft:	0
Tperf:	0000	Bperf:	0000
Caseno:	Not Reported	Yield:	800
Depth:	50		
Levels:	18		
Elev:	0		
Acreirr:	0		
Comments:	Not Reported		
Meter:	N	Wellxref:	Not Reported
Sb5cmp:	Not Reported	Sb5use:	Not Reported
Ident:	00000	Wcdate:	Not Reported
Pcdate:	Not Reported	Log exist:	N
Ctl:	Not Reported	Origin:	Not Reported
Qual:	N	User1:	Not Reported
Pyield:	0		
Pdepth:	0		
Pacreft:	0	Filler:	Not Reported
App type:	Not Reported		
Well type:	N		
Valid well:	N	Parcel:	0
Ex notice:	Not Reported	Wndate:	Not Reported
Utm x:	516746.5		
Utm y:	4439283.2		
Loc source:	Spotted from quarters	Site id:	CO10341005

GEOCHECK® - PHYSICAL SETTING SOURCE MAP FINDINGS

Map ID
 Direction
 Distance
 Elevation

Database EDR ID Number

157
NW
1/2 - 1 Mile
Lower

CO WELLS CO10009307

Full name:	RANKIN CHARLES M & PENNY J		
Address:	12331 W C R 14 1/2		
Address2:	Not Reported		
City:	FT LUPTON	State:	CO
Zip1:	80621	Zip2:	8814
Phone:	3038574719		
Receipt:	0011846		
Division:	1		
County:	WELD		
Permitno:	148826		
Permitsuf:	Not Reported	Permitrpl:	Not Reported
Actdate:	06/11/1987 00:00:00		
Actcode:	Well permit issued		
Water Dist:	SAND HILLS	Basin:	00
Mgmt Dist:	00	Prin Mer:	Sixth
Range num:	0660W	Township:	020N
Section num:	30	Seca:	Not Reported
Qtr160:	SW	Qtr40:	SE
Qtr10:	Not Reported	Coordsns:	0150S
Coordsew:	1840W	Aquifer1:	ALL UNNAMED AQUIFERS
Aquifer2:	Not Reported	Subdiv:	Not Reported
Lot:	Not Reported	Block num:	Not Reported
Filing:	Not Reported	Engineer:	Not Reported
Designee:	Not Reported	Usecodes:	89
Driller:	LR	Pumpinst:	Not Reported
Pidate:	Not Reported	Statute:	6025
Statcode:	Record change. A portion of the file was modified		
Statdate:	10/21/1994 00:00:00		
Npdate:	08/07/1987 00:00:00	Wadate:	Not Reported
Trancode:	Record change. A portion of the file was modified		
Trandate:	10/26/1994 00:00:00		
Sadate:	Not Reported	Sbudate:	Not Reported
Amdate:	Not Reported	Exdate:	Not Reported
Abrrdate:	Not Reported	Abcodate:	Not Reported
Abreq:	N	Acreft:	1
Tperf:	0000	Bperf:	0000
Caseno:	Not Reported	Yield:	15
Depth:	300		
Levels:	0		
Elev:	0		
Acreirr:	1		
Comments:	Not Reported		
Meter:	N	Wellxref:	Not Reported
Sb5cmp:	Not Reported	Sb5use:	Not Reported
Ident:	00000	Wcdate:	Not Reported
Pcdate:	Not Reported	Log exist:	N
Ctl:	Not Reported	Origin:	Not Reported
Qual:	N	User1:	LMD
Pyield:	0		
Pdepth:	0		
Pacref:	0	Filler:	Not Reported
App type:	Not Reported		
Well type:	Exchange and Augmentation		

GEOCHECK® - PHYSICAL SETTING SOURCE MAP FINDINGS

Valid well:	Y	Parcel:	0
Ex notice:	Not Reported	Wndate:	Not Reported
Utm x:	515046.6		
Utm y:	4439125.2		
Loc source:	Spotted from section lines	Site id:	CO10009307

**AJ158
SSW
1/2 - 1 Mile
Higher**

CO WELLS CO10146102

Full name:	SCHNEIDER BARBARA A		
Address:	144 2ND ST		
Address2:	Not Reported		
City:	FT LUPTON	State:	CO
Zip1:	80621	Zip2:	Not Reported
Phone:	3038576424		
Receipt:	0344861		
Division:	1		
County:	WELD		
Permitno:	167212		
Permitsuf:	Not Reported	Permitrpl:	Not Reported
Actdate:	10/07/1992 00:00:00		
Actcode:	Well permit issued		
Water Dist:	W and Y	Basin:	00
Mgmt Dist:	00	Prin Mer:	Sixth
Range num:	0660W	Township:	010N
Section num:	06	Seca:	Not Reported
Qtr160:	NE	Qtr40:	SW
Qtr10:	Not Reported	Coordsns:	2333N
Coordsew:	1885E	Aquifer1:	ALL UNNAMED AQUIFERS
Aquifer2:	Not Reported	Subdiv:	Not Reported
Lot:	Not Reported	Block num:	Not Reported
Filing:	Not Reported	Engineer:	JWB
Designee:	Not Reported	Usecodes:	Domestic
Driller:	LR	Pumpinst:	Not Reported
Pidate:	Not Reported	Statute:	6025
Statcode:	Application for permit resubmitted to DWR		
Statdate:	10/21/1992 00:00:00		
Npdate:	11/06/1992 00:00:00	Wadate:	Not Reported
Trancode:	Well permit issued		
Trandate:	11/06/1992 00:00:00		
Sadate:	Not Reported	Sbudate:	Not Reported
Amdate:	Not Reported	Exdate:	Not Reported
Abrrdate:	Not Reported	Abcodate:	Not Reported
Abreq:	N	Acreft:	.5
Tperf:	0000	Bperf:	0000
Caseno:	Not Reported	Yield:	15
Depth:	30		
Levels:	0		
Elev:	0		
Acreirr:	0		
Comments:	1ST USE 1947		
Meter:	N	Wellxref:	Not Reported
Sb5cmp:	Not Reported	Sb5use:	Not Reported
Ident:	00000	Wcdate:	Not Reported

GEOCHECK® - PHYSICAL SETTING SOURCE MAP FINDINGS

Pcdate:	Not Reported	Log exist:	N
Ctl:	Not Reported	Origin:	Not Reported
Qual:	N	User1:	LMD
Pyield:	0		
Pdepth:	0		
Pacref:	0	Filler:	Not Reported
App type:	Not Reported		
Well type:	Exchange and Augmentation		
Valid well:	Y	Parcel:	0
Ex notice:	Not Reported	Wndate:	Not Reported
Utm x:	515574.5		
Utm y:	4436749.2		
Loc source:	Spotted from section lines	Site id:	CO10146102

AM159
South
1/2 - 1 Mile
Higher

CO WELLS CO10124175

Full name:	TOTAL PETROLEUM		
Address:	999 18TH ST STE 2201		
Address2:	Not Reported		
City:	DENVER	State:	CO
Zip1:	80201	Zip2:	500
Phone:	Not Reported		
Receipt:	0303902D		
Division:	1		
County:	WELD		
Permitno:	35607		
Permitsuf:	M	Permitrpl:	Not Reported
Actdate:	08/14/1989 00:00:00		
Actcode:	Expired well permit		
Water Dist:	SAND HILLS	Basin:	00
Mgmt Dist:	00	Prin Mer:	Sixth
Range num:	0660W	Township:	010N
Section num:	06	Seca:	Not Reported
Qtr160:	NE	Qtr40:	SE
Qtr10:	Not Reported	Coordsns:	2730S
Coordsew:	0030E	Aquifer1:	ALL UNNAMED AQUIFERS
Aquifer2:	Not Reported	Subdiv:	Not Reported
Lot:	Not Reported	Block num:	Not Reported
Filing:	Not Reported	Engineer:	FML
Designee:	216-11	Usecodes:	Other - Monitoring
Driller:	LIC	Pumpinst:	Not Reported
Pidate:	Not Reported	Statute:	Not Reported
Statcode:	Expired well permit		
Statdate:	02/06/1998 00:00:00		
Npdate:	09/06/1989 00:00:00	Wadate:	Not Reported
Trancode:	Expired well permit		
Trandate:	02/06/1998 00:00:00		
Sadate:	Not Reported	Sbudate:	Not Reported
Amdate:	Not Reported	Exdate:	09/06/1990 00:00:00
Abrrdate:	Not Reported	Abcodate:	Not Reported

GEOCHECK® - PHYSICAL SETTING SOURCE MAP FINDINGS

Abreq:	N	Acreft:	0
Tperf:	0000	Bperf:	0000
Caseno:	Not Reported	Yield:	0
Depth:	0		
Levels:	0		
Elev:	0		
Acreirr:	0		
Comments:	Not Reported		
Meter:	N	Wellxref:	015241MH
Sb5cmp:	Not Reported	Sb5use:	Not Reported
Ident:	00000	Wcdate:	Not Reported
Pcdate:	Not Reported	Log exist:	N
Ctl:	Not Reported	Origin:	Not Reported
Qual:	N	User1:	SMJ
Pyield:	0		
Pdepth:	0		
Pacraft:	0	Filler:	Not Reported
App type:	Not Reported		
Well type:	Exchange and Augmentation		
Valid well:	N	Parcel:	0
Ex notice:	Not Reported	Wndate:	Not Reported
Utm x:	516140.2		
Utm y:	4436686.2		
Loc source:	Spotted from section lines	Site id:	CO10124175

**160
NNW
1/2 - 1 Mile
Lower**

CO WELLS CO10247839

Full name:	ROCKY MOUNTAIN ENERGY CENTER LLC		
Address:	6211 WELD CO RD 51		
Address2:	Not Reported		
City:	KEENESBURG	State:	CO
Zip1:	80643	Zip2:	Not Reported
Phone:	3035362500		
Receipt:	0498111C		
Division:	1		
County:	WELD		
Permitno:	58542		
Permitsuf:	F	Permitrpl:	Not Reported
Actdate:	08/29/2002 00:00:00		
Actcode:	Well permit issued		
Water Dist:	SAND HILLS	Basin:	00
Mgmt Dist:	00	Prin Mer:	Sixth
Range num:	0660W	Township:	020N
Section num:	30	Seca:	Not Reported
Qtr160:	SW	Qtr40:	SE
Qtr10:	Not Reported	Coordsns:	0736S
Coordsew:	2540W	Aquifer1:	ALL UNNAMED AQUIFERS
Aquifer2:	Not Reported	Subdiv:	Not Reported
Lot:	Not Reported	Block num:	Not Reported
Filing:	Not Reported	Engineer:	JD2
Designee:	Not Reported	Usecodes:	Industrial
Driller:	1200	Pumpinst:	1200
Pidate:	10/16/2003 00:00:00	Statute:	1372
Statcode:	Record change. A portion of the file was modified		
Statdate:	10/22/2003 00:00:00		
Npdate:	10/25/2002 00:00:00	Wadate:	05/23/2003 00:00:00
Trancode:	Pump Installation Report received		
Trandate:	10/22/2003 00:00:00		

GEOCHECK® - PHYSICAL SETTING SOURCE MAP FINDINGS

Sadate:	Not Reported	Sbupdate:	10/16/2003 00:00:00
Amdate:	Not Reported	Exdate:	10/25/2003 00:00:00
Abrrdate:	Not Reported	Abcodate:	Not Reported
Abreq:	N	Acreft:	0
Tperf:	0033	Bperf:	0051
Caseno:	Not Reported	Yield:	825
Depth:	58		
Levels:	11		
Elev:	0		
Acreirr:	0		
Comments:	POWER PLANT WATER SUPPLY		
Meter:	Y	Wellxref:	Not Reported
Sb5cmp:	Not Reported	Sb5use:	Not Reported
Ident:	00000	Wcdate:	04/04/2003 00:00:00
Pcdate:	10/09/2003 00:00:00	Log exist:	N
Ctl:	Not Reported	Origin:	Not Reported
Qual:	N	User1:	JD1
Pyield:	2000		
Pdepth:	60		
Pacref:	4000	Filler:	Not Reported
App type:	Not Reported		
Well type:	Not Reported		
Valid well:	N	Parcel:	165
Ex notice:	Not Reported	Wndate:	Not Reported
Utm x:	515259		
Utm y:	4439304.7		
Loc source:	Spotted from section lines	Site id:	CO10247839

**AN161
SSE
1/2 - 1 Mile
Higher**

FED USGS USGS2960741

Agency cd:	USGS	Site no:	400451104482300
Site name:	SB00106605BCD		
Latitude:	400451		
Longitude:	1044823	Dec lat:	40.08081666
Dec lon:	-104.80691613	Coor meth:	M
Coor acc:	M	Latlong datum:	NAD27
Dec latlong datum:	NAD83	District:	08
State:	08	County:	123
Country:	US	Land net:	SESWNWS005T0001NR0066WS
Location map:	FT. LUPTON	Map scale:	24000
Altitude:	4912.00		
Altitude method:	Level or other surveying method		
Altitude accuracy:	.5		
Altitude datum:	National Geodetic Vertical Datum of 1929		
Hydrologic:	Middle South PlatteCherry Creek. Colorado. Area = 2870 sq.mi.		
Topographic:	Not Reported		
Site type:	Ground-water other than Spring	Date construction:	Not Reported
Date inventoried:	Not Reported	Mean greenwich time offset:	MST
Local standard time flag:	Y		
Type of ground water site:	Single well, other than collector or Ranney type		
Aquifer Type:	Not Reported		
Aquifer:	VALLEY-FILL DEPOSITS		
Well depth:	34.0	Hole depth:	Not Reported
Source of depth data:	Not Reported		
Project number:	Not Reported		
Real time data flag:	0	Daily flow data begin date:	0000-00-00
Daily flow data end date:	0000-00-00	Daily flow data count:	0
Peak flow data begin date:	0000-00-00	Peak flow data end date:	0000-00-00

GEOCHECK® - PHYSICAL SETTING SOURCE MAP FINDINGS

Peak flow data count: 0
 Water quality data end date: 1956-09-17
 Ground water data begin date: 1956-10-25
 Ground water data count: 26

Water quality data begin date: 1956-09-17
 Water quality data count: 1
 Ground water data end date: 1974-03-14

Ground-water levels, Number of Measurements: 26

Date	Feet below Surface	Feet to Sealevel	Date	Feet below Surface	Feet to Sealevel
1974-03-14	18.20		1973-03-23	19.98	
1972-11-24	19.38		1972-03-23	20.28	
1971-11-04	21.52		1971-03-23	18.96	
1970-10-23	15.83		1970-03-16	18.62	
1969-11-03	16.88		1969-03-10	19.83	
1968-12-20	18.98		1968-11-05	18.74	
1968-10-14	19.08		1968-09-17	20.05	
1968-08-15	21.12		1968-07-16	21.45	
1968-06-13	19.99		1968-04-15	20.43	
1968-03-19	20.04		1968-02-12	19.20	
1968-01-22	19.26		1967-11-01	18.52	
1967-03-20	19.94		1966-11-16	18.79	
1957-11-04	16.38		1956-10-25	19.94	

AM162
South
1/2 - 1 Mile
Higher

CO WELLS CO10124172

Full name:	TOTAL PETROLEUM		
Address:	999 18TH ST STE 2201		
Address2:	Not Reported		
City:	DENVER	State:	CO
Zip1:	80201	Zip2:	500
Phone:	Not Reported		
Receipt:	0303902A		
Division:	1		
County:	WELD		
Permitno:	35604		
Permitsuf:	M	Permitrpl:	Not Reported
Actdate:	08/14/1989 00:00:00		
Actcode:	Expired well permit		
Water Dist:	SAND HILLS	Basin:	00
Mgmt Dist:	00	Prin Mer:	Sixth
Range num:	0660W	Township:	010N
Section num:	06	Seca:	Not Reported
Qtr160:	NE	Qtr40:	SE
Qtr10:	Not Reported	Coordsns:	2690S
Coordsew:	0050E	Aquifer1:	ALL UNNAMED AQUIFERS
Aquifer2:	Not Reported	Subdiv:	Not Reported
Lot:	Not Reported	Block num:	Not Reported
Filing:	Not Reported	Engineer:	FML
Designee:	216-7	Usecodes:	Other - Monitoring
Driller:	LIC	Pumpinst:	Not Reported
Pidate:	Not Reported	Statute:	Not Reported
Statcode:	Expired well permit		
Statdate:	02/06/1998 00:00:00		
Npdate:	09/06/1989 00:00:00	Wadate:	Not Reported
Trancode:	Record change. A portion of the file was modified		
Trandate:	02/12/1998 00:00:00		

GEOCHECK® - PHYSICAL SETTING SOURCE MAP FINDINGS

Sadate:	Not Reported	Sbudate:	Not Reported
Amdate:	Not Reported	Exdate:	09/06/1990 00:00:00
Abrrdate:	Not Reported	Abcodate:	Not Reported
Abreq:	N	Acرفت:	0
Tperf:	0000	Bperf:	0000
Caseno:	Not Reported	Yield:	0
Depth:	0		
Levels:	0		
Elev:	0		
Acreirr:	0		
Comments:	Not Reported		
Meter:	N	Wellxref:	015241MH
Sb5cmp:	Not Reported	Sb5use:	Not Reported
Ident:	00000	Wcdate:	Not Reported
Pcdate:	Not Reported	Log exist:	N
Ctl:	Not Reported	Origin:	Not Reported
Qual:	N	User1:	SMJ
Pyield:	0		
Pdepth:	0		
Pacرفت:	0	Filler:	Not Reported
App type:	Not Reported		
Well type:	Exchange and Augmentation		
Valid well:	N	Parcel:	0
Ex notice:	Not Reported	Wndate:	Not Reported
Utm x:	516134.1		
Utm y:	4436674.2		
Loc source:	Spotted from section lines	Site id:	CO10124172

AM163
South
1/2 - 1 Mile
Higher

CO WELLS CO10124173

Full name:	TOTAL PETROLEUM		
Address:	999 18TH ST STE 2201		
Address2:	Not Reported		
City:	DENVER	State:	CO
Zip1:	80201	Zip2:	500
Phone:	Not Reported		
Receipt:	0303902B		
Division:	1		
County:	WELD		
Permitno:	35605		
Permitsuf:	M	Permitrpl:	Not Reported
Actdate:	08/14/1989 00:00:00		
Actcode:	Expired well permit		
Water Dist:	SAND HILLS	Basin:	00
Mgmt Dist:	00	Prin Mer:	Sixth
Range num:	0660W	Township:	010N
Section num:	06	Seca:	Not Reported
Qtr160:	NE	Qtr40:	SE
Qtr10:	Not Reported	Coordsns:	2670S
Coordsew:	0100E	Aquifer1:	ALL UNNAMED AQUIFERS
Aquifer2:	Not Reported	Subdiv:	Not Reported
Lot:	Not Reported	Block num:	Not Reported

GEOCHECK® - PHYSICAL SETTING SOURCE MAP FINDINGS

Filing:	Not Reported	Engineer:	FML
Designee:	216-8	Usecodes:	Other - Monitoring
Driller:	LIC	Pumpinst:	Not Reported
Pidate:	Not Reported	Statute:	Not Reported
Statcode:	Expired well permit		
Statdate:	02/06/1998 00:00:00		
Npdate:	09/06/1989 00:00:00	Wadate:	Not Reported
Trancode:	Expired well permit		
Trandate:	02/06/1998 00:00:00		
Sadate:	Not Reported	Sbudate:	Not Reported
Amdate:	Not Reported	Exdate:	09/06/1990 00:00:00
Abrrdate:	Not Reported	Abcodate:	Not Reported
Abreq:	N	Acreft:	0
Tperf:	0000	Bperf:	0000
Caseno:	Not Reported	Yield:	0
Depth:	0		
Levels:	0		
Elev:	0		
Acreirr:	0		
Comments:	Not Reported		
Meter:	N	Wellxref:	015241MH
Sb5cmp:	Not Reported	Sb5use:	Not Reported
Ident:	00000	Wcdate:	Not Reported
Pcdate:	Not Reported	Log exist:	N
Ctl:	Not Reported	Origin:	Not Reported
Qual:	N	User1:	SMJ
Pyield:	0		
Pdepth:	0		
Pacraft:	0	Filler:	Not Reported
App type:	Not Reported		
Well type:	Exchange and Augmentation		
Valid well:	N	Parcel:	0
Ex notice:	Not Reported	Wndate:	Not Reported
Utm x:	516118.9		
Utm y:	4436667.7		
Loc source:	Spotted from section lines	Site id:	CO10124173

AM164
South
1/2 - 1 Mile
Higher

CO WELLS CO10124174

Full name:	TOTAL PETROLEUM		
Address:	999 18TH ST STE 2201		
Address2:	Not Reported		
City:	DENVER	State:	CO
Zip1:	80201	Zip2:	500
Phone:	Not Reported		
Receipt:	0303902C		
Division:	1		
County:	WELD		
Permitno:	35606		
Permitsuf:	M	Permitrpl:	Not Reported
Actdate:	08/14/1989 00:00:00		
Actcode:	Expired well permit		
Water Dist:	SAND HILLS	Basin:	00

GEOCHECK® - PHYSICAL SETTING SOURCE MAP FINDINGS

Mgmt Dist:	00	Prin Mer:	Sixth
Range num:	0660W	Township:	010N
Section num:	06	Seca:	Not Reported
Qtr160:	NE	Qtr40:	SE
Qtr10:	Not Reported	Coordsns:	2650S
Coordsew:	0050E	Aquifer1:	ALL UNNAMED AQUIFERS
Aquifer2:	Not Reported	Subdiv:	Not Reported
Lot:	Not Reported	Block num:	Not Reported
Filing:	Not Reported	Engineer:	FML
Designee:	216-9	Usecodes:	Other - Monitoring
Driller:	LIC	Pumpinst:	Not Reported
Pidate:	Not Reported	Statute:	Not Reported
Statcode:	Expired well permit		
Statdate:	02/06/1998 00:00:00		
Npdate:	09/06/1989 00:00:00	Wadate:	Not Reported
Trancode:	Expired well permit		
Trandate:	02/06/1998 00:00:00		
Sadate:	Not Reported	Sbudate:	Not Reported
Amdate:	Not Reported	Exdate:	09/06/1990 00:00:00
Abrrdate:	Not Reported	Abcodate:	Not Reported
Abreq:	N	Acreft:	0
Tperf:	0000	Bperf:	0000
Caseno:	Not Reported	Yield:	0
Depth:	0		
Levels:	0		
Elev:	0		
Acreirr:	0		
Comments:	Not Reported		
Meter:	N	Wellxref:	015241MH
Sb5cmp:	Not Reported	Sb5use:	Not Reported
Ident:	00000	Wcdate:	Not Reported
Pcdate:	Not Reported	Log exist:	N
Ctl:	Not Reported	Origin:	Not Reported
Qual:	N	User1:	SMJ
Pyield:	0		
Pdepth:	0		
Pacref:	0	Filler:	Not Reported
App type:	Not Reported		
Well type:	Exchange and Augmentation		
Valid well:	N	Parcel:	0
Ex notice:	Not Reported	Wndate:	Not Reported
Utm x:	516134.2		
Utm y:	4436661.7		
Loc source:	Spotted from section lines	Site id:	CO10124174

**AO165
SSE
1/2 - 1 Mile
Higher**

CO WELLS CO10344346

Full name: FT. LUPTON CITY OF
Address: 130 S. MCKINLEY AVE.
Address2: Not Reported

GEOCHECK® - PHYSICAL SETTING SOURCE MAP FINDINGS

City:	FT. LUPTON	State:	CO
Zip1:	80621	Zip2:	Not Reported
Phone:	Not Reported		
Receipt:	9062820		
Division:	1		
County:	WELD		
Permitno:	20845		
Permitsuf:	R	Permitrpl:	Not Reported
Actdate:	Not Reported		
Actcode:	Not Reported		
Water Dist:	SAND HILLS	Basin:	00
Mgmt Dist:	00	Prin Mer:	Sixth
Range num:	0660W	Township:	010N
Section num:	05	Seca:	Not Reported
Qtr160:	NW	Qtr40:	NE
Qtr10:	Not Reported	Coordsns:	2065N
Coordsew:	1820W	Aquifer1:	ALL UNNAMED AQUIFERS
Aquifer2:	Not Reported	Subdiv:	Not Reported
Lot:	Not Reported	Block num:	Not Reported
Filing:	Not Reported	Engineer:	Not Reported
Designee:	Not Reported	Usecodes:	Crop Irrigation
Driller:	Not Reported	Pumpinst:	Not Reported
Pidate:	Not Reported	Statute:	Not Reported
Statcode:	Not Reported		
Statdate:	Not Reported		
Npdate:	Not Reported	Wadate:	Not Reported
Trancode:	Not Reported		
Trandate:	Not Reported		
Sadate:	Not Reported	Sbudate:	Not Reported
Amdate:	Not Reported	Exdate:	Not Reported
Abrrdate:	Not Reported	Abcodate:	Not Reported
Abreq:	N	Acreft:	0
Tperf:	0000	Bperf:	0000
Caseno:	Not Reported	Yield:	1198
Depth:	55		
Levels:	15		
Elev:	0		
Acreirr:	0		
Comments:	Not Reported		
Meter:	N	Wellxref:	Not Reported
Sb5cmp:	Not Reported	Sb5use:	Not Reported
Ident:	00000	Wcdate:	Not Reported
Pcdate:	Not Reported	Log exist:	N
Ctl:	Not Reported	Origin:	Not Reported
Qual:	N	User1:	Not Reported
Pyield:	0		
Pdepth:	0		
Pacreft:	0	Filler:	Not Reported
App type:	Not Reported		
Well type:	N		
Valid well:	N	Parcel:	0
Ex notice:	Not Reported	Wndate:	Not Reported
Utm x:	516703.5		
Utm y:	4436834.7		
Loc source:	Spotted from section lines	Site id:	CO10344346

GEOCHECK® - PHYSICAL SETTING SOURCE MAP FINDINGS

Map ID
 Direction
 Distance
 Elevation

Database EDR ID Number

AO166
SSE
1/2 - 1 Mile
Higher

CO WELLS CO10012705

Full name:	FT LUPTON CITY OF		
Address:	% PO BOX 1143		
Address2:	Not Reported		
City:	EATON	State:	CO
Zip1:	80615	Zip2:	Not Reported
Phone:	Not Reported		
Receipt:	0015057		
Division:	1		
County:	WELD		
Permitno:	15057		
Permitsuf:	MH	Permitrpl:	Not Reported
Actdate:	05/23/1989 00:00:00		
Actcode:	Monitoring hole notice of construction. File number and date entered in permit number and permit date fields		
Water Dist:	SAND HILLS	Basin:	00
Mgmt Dist:	00	Prin Mer:	Sixth
Range num:	0660W	Township:	010N
Section num:	05	Seca:	Not Reported
Qtr160:	NW	Qtr40:	SE
Qtr10:	Not Reported	Coordsns:	0000
Coordsew:	0000	Aquifer1:	ALL UNNAMED AQUIFERS
Aquifer2:	Not Reported	Subdiv:	Not Reported
Lot:	Not Reported	Block num:	Not Reported
Filing:	Not Reported	Engineer:	RAB
Designee:	Not Reported	Usecodes:	Other - Monitoring
Driller:	LIC	Pumpinst:	Not Reported
Pidate:	Not Reported	Statute:	Not Reported
Statcode:	Expired well permit		
Statdate:	Not Reported		
Npdate:	05/23/1989 00:00:00	Wadate:	Not Reported
Trancode:	Record change. A portion of the file was modified		
Trandate:	01/27/2004 00:00:00		
Sadate:	Not Reported	Sbudate:	Not Reported
Amdate:	Not Reported	Exdate:	08/21/1989 00:00:00
Abrrdate:	Not Reported	Abcodate:	Not Reported
Abreq:	N	Acreft:	0
Tperf:	0000	Bperf:	0000
Caseno:	Not Reported	Yield:	0
Depth:	0		
Levels:	0		
Elev:	0		
Acreirr:	0		
Comments:	Not Reported		
Meter:	N	Wellxref:	Not Reported
Sb5cmp:	Not Reported	Sb5use:	Not Reported
Ident:	00000	Wcdate:	Not Reported
Pcdate:	Not Reported	Log exist:	N
Ctl:	Not Reported	Origin:	Not Reported
Qual:	N	User1:	RAB
Pyield:	0		
Pdepth:	0		
Pacref:	0		
App type:	Not Reported	Filler:	Not Reported
Well type:	N		

GEOCHECK® - PHYSICAL SETTING SOURCE MAP FINDINGS

Valid well:	N	Parcel:	0
Ex notice:	Not Reported	Wndate:	Not Reported
Utm x:	516752.4		
Utm y:	4436861.7		
Loc source:	Spotted from quarters	Site id:	CO10012705

**167
SE
1/2 - 1 Mile
Higher**

FED USGS USGS2960749

Agency cd:	USGS	Site no:	400456104480801
Site name:	SB00106605BDC1		
Latitude:	400456		
Longitude:	1044808	Dec lat:	40.08220552
Dec lon:	-104.80274928	Coor meth:	M
Coor accr:	M	Latlong datum:	NAD27
Dec latlong datum:	NAD83	District:	08
State:	08	County:	123
Country:	US	Land net:	SWSENWS05 T001N R066 S
Location map:	RPT 9	Map scale:	99000
Altitude:	4914.00		
Altitude method:	Interpolated from topographic map		
Altitude accuracy:	1		
Altitude datum:	National Geodetic Vertical Datum of 1929		
Hydrologic:	Middle South PlatteCherry Creek. Colorado. Area = 2870 sq.mi.		
Topographic:	Not Reported		
Site type:	Ground-water other than Spring	Date construction:	Not Reported
Date inventoried:	Not Reported	Mean greenwich time offset:	MST
Local standard time flag:	Y		
Type of ground water site:	Single well, other than collector or Ranney type		
Aquifer Type:	Not Reported		
Aquifer:	VALLEY-FILL DEPOSITS		
Well depth:	Not Reported	Hole depth:	Not Reported
Source of depth data:	Not Reported		
Project number:	Not Reported		
Real time data flag:	0		
Daily flow data end date:	0000-00-00	Daily flow data begin date:	0000-00-00
Daily flow data count:	0		
Peak flow data begin date:	0000-00-00	Peak flow data end date:	0000-00-00
Peak flow data count:	0		
Water quality data begin date:	1956-09-24	Water quality data begin date:	1956-09-24
Water quality data end date:	1956-09-24	Water quality data count:	1
Ground water data begin date:	1956-09-24	Ground water data end date:	1956-09-24
Ground water data count:	1		

Ground-water levels, Number of Measurements: 1

Date	Feet below Surface	Feet to Sealevel

1956-09-24	19.40	

**AM168
South
1/2 - 1 Mile
Higher**

FED USGS USGS2960737

GEOCHECK® - PHYSICAL SETTING SOURCE MAP FINDINGS

Agency cd:	USGS	Site no:	400448104483801
Site name:	SB00106606DAA2		
Latitude:	400448		
Longitude:	1044838	Dec lat:	40.07998335
Dec lon:	-104.81108297	Coor meth:	M
Coor accr:	M	Latlong datum:	NAD27
Dec latlong datum:	NAD83	District:	08
State:	08	County:	123
Country:	US	Land net:	NENESES06 T001N R066 S
Location map:	RPT 9	Map scale:	99000
Altitude:	4914.00		
Altitude method:	Interpolated from topographic map		
Altitude accuracy:	1		
Altitude datum:	National Geodetic Vertical Datum of 1929		
Hydrologic:	Middle South PlatteCherry Creek. Colorado. Area = 2870 sq.mi.		
Topographic:	Not Reported		
Site type:	Ground-water other than Spring	Date construction:	19500101
Date inventoried:	Not Reported	Mean greenwich time offset:	MST
Local standard time flag:	Y		
Type of ground water site:	Single well, other than collector or Ranney type		
Aquifer Type:	Not Reported		
Aquifer:	VALLEY-FILL DEPOSITS		
Well depth:	55.0	Hole depth:	Not Reported
Source of depth data:	Not Reported		
Project number:	Not Reported		
Real time data flag:	0		
Daily flow data end date:	0000-00-00	Daily flow data begin date:	0000-00-00
Daily flow data count:	0		
Peak flow data begin date:	0000-00-00	Peak flow data end date:	0000-00-00
Peak flow data count:	0		
Water quality data begin date:	1956-08-28	Water quality data begin date:	1956-08-28
Water quality data end date:	1956-08-28	Water quality data count:	1
Ground water data begin date:	1956-08-28	Ground water data end date:	1956-08-28
Ground water data count:	1		

Ground-water levels, Number of Measurements: 1

Date	Feet below Surface	Feet to Sealevel

1956-08-28	22.10	

**AM169
South
1/2 - 1 Mile
Higher**

CO WELLS CO10172002

Full name:	IMHOF RICHARD		
Address:	820 1ST ST		
Address2:	Not Reported		
City:	FT LUPTON	State:	CO
Zip1:	80621	Zip2:	Not Reported
Phone:	3038576885		
Receipt:	0383777A		
Division:	1		
County:	WELD		
Permitno:	186897		
Permitsuf:	Not Reported	Permitrpl:	Not Reported
Actdate:	04/12/1995 00:00:00		
Actcode:	Well permit issued		
Water Dist:	SAND HILLS	Basin:	00

GEOCHECK® - PHYSICAL SETTING SOURCE MAP FINDINGS

Mgmt Dist:	00	Prin Mer:	Sixth
Range num:	0660W	Township:	010N
Section num:	05	Seca:	Not Reported
Qtr160:	SW	Qtr40:	NW
Qtr10:	Not Reported	Coordsns:	2670N
Coordsew:	0256W	Aquifer1:	ALL UNNAMED AQUIFERS
Aquifer2:	Not Reported	Subdiv:	ANDERSON PUTNAM
Lot:	1	Block num:	2
Filing:	Not Reported	Engineer:	RAN
Designee:	Not Reported	Usecodes:	Domestic
Driller:	LR	Pumpinst:	Not Reported
Pidate:	Not Reported	Statute:	6025
Statcode:	Not Reported		
Statdate:	Not Reported		
Npdate:	05/11/1995 00:00:00	Wadate:	Not Reported
Trancode:	Well permit issued		
Trandate:	05/10/1995 00:00:00		
Sadate:	08/18/1971 00:00:00	Sbudate:	Not Reported
Amdate:	Not Reported	Exdate:	Not Reported
Abrrdate:	Not Reported	Abcodate:	Not Reported
Abreq:	N	Acreft:	1
Tperf:	0000	Bperf:	0000
Caseno:	Not Reported	Yield:	15
Depth:	50		
Levels:	0		
Elev:	0		
Acreirr:	0		
Comments:	Not Reported		
Meter:	N	Wellxref:	186897 A
Sb5cmp:	Not Reported	Sb5use:	Not Reported
Ident:	00000	Wcdate:	Not Reported
Pcdate:	Not Reported	Log exist:	N
Ctl:	Not Reported	Origin:	Not Reported
Qual:	N	User1:	LMD
Pyield:	0		
Pdepth:	0		
Pacref:	0	Filler:	Not Reported
App type:	Not Reported		
Well type:	Exchange and Augmentation		
Valid well:	Y	Parcel:	0
Ex notice:	Not Reported	Wndate:	Not Reported
Utm x:	516227.5		
Utm y:	4436646.7		
Loc source:	Spotted from section lines	Site id:	CO10172002

AM170
South
1/2 - 1 Mile
Higher

CO WELLS CO10172003

Full name: IMHOF RICHARD
Address: 820 1ST ST
Address2: Not Reported

GEOCHECK® - PHYSICAL SETTING SOURCE MAP FINDINGS

City:	FT LUPTON	State:	CO
Zip1:	80621	Zip2:	Not Reported
Phone:	3038576885		
Receipt:	0383777B		
Division:	1		
County:	WELD		
Permitno:	186897		
Permitsuf:	Not Reported	Permitrpl:	A
Actdate:	04/12/1995 00:00:00		
Actcode:	Well permit issued		
Water Dist:	SAND HILLS	Basin:	00
Mgmt Dist:	00	Prin Mer:	Sixth
Range num:	0660W	Township:	010N
Section num:	05	Seca:	Not Reported
Qtr160:	SW	Qtr40:	NW
Qtr10:	Not Reported	Coordsns:	2695N
Coordsew:	0281W	Aquifer1:	ALL UNNAMED AQUIFERS
Aquifer2:	Not Reported	Subdiv:	ANDERSON PUTNAM
Lot:	1	Block num:	2
Filing:	Not Reported	Engineer:	RAN
Designee:	REPLACE LR	Usecodes:	Domestic
Driller:	857	Pumpinst:	857
Pidate:	05/19/1995 00:00:00	Statute:	6023
Statcode:	Not Reported		
Statdate:	Not Reported		
Npdate:	05/11/1995 00:00:00	Wadate:	05/19/1995 00:00:00
Trancode:	Pump Installation Report received		
Trandate:	09/20/1995 00:00:00		
Sadate:	Not Reported	Sbudate:	Not Reported
Amdate:	Not Reported	Exdate:	05/11/1997 00:00:00
Abrrdate:	Not Reported	Abcdate:	Not Reported
Abreq:	Y	Acreft:	0
Tperf:	0039	Bperf:	0059
Caseno:	Not Reported	Yield:	15
Depth:	59		
Levels:	27		
Elev:	0		
Acreirr:	0		
Comments:	95134VE		
Meter:	N	Wellxref:	186897
Sb5cmp:	Not Reported	Sb5use:	Not Reported
Ident:	00000	Wcdate:	04/18/1995 00:00:00
Pcdate:	04/20/1995 00:00:00	Log exist:	N
Ctl:	Not Reported	Origin:	Not Reported
Qual:	N	User1:	JLV
Pyield:	15		
Pdepth:	50		
Pacref:	1	Filler:	Not Reported
App type:	Not Reported		
Well type:	Exchange and Augmentation		
Valid well:	Y	Parcel:	0
Ex notice:	Not Reported	Wndate:	Not Reported
Utm x:	516235.2		
Utm y:	4436639.2		
Loc source:	Spotted from section lines	Site id:	CO10172003

GEOCHECK® - PHYSICAL SETTING SOURCE MAP FINDINGS

Map ID
 Direction
 Distance
 Elevation

Database EDR ID Number

AM171
South
1/2 - 1 Mile
Higher

CO WELLS CO10026289

Full name:	IMHOF RICHARD		
Address:	820 1ST ST		
Address2:	Not Reported		
City:	FT LUPTON	State:	CO
Zip1:	80621	Zip2:	Not Reported
Phone:	8576885		
Receipt:	0025464A		
Division:	1		
County:	WELD		
Permitno:	95134		
Permitsuf:	VE	Permitrpl:	Not Reported
Actdate:	04/12/1995 00:00:00		
Actcode:	Verbal approval granted to well construction contractor		
Water Dist:	SAND HILLS	Basin:	00
Mgmt Dist:	00	Prin Mer:	Sixth
Range num:	0660W	Township:	010N
Section num:	05	Seca:	Not Reported
Qtr160:	SW	Qtr40:	NW
Qtr10:	Not Reported	Coordsns:	2695N
Coordsew:	0281W	Aquifer1:	ALL UNNAMED AQUIFERS
Aquifer2:	Not Reported	Subdiv:	ANDERSON PUTNAM
Lot:	1	Block num:	2
Filing:	Not Reported	Engineer:	Not Reported
Designee:	Not Reported	Usecodes:	Domestic
Driller:	857	Pumpinst:	Not Reported
Pidate:	Not Reported	Statute:	Not Reported
Statcode:	Not Reported		
Statdate:	Not Reported		
Npdate:	04/13/1995 00:00:00	Wadate:	Not Reported
Trancode:	Record change. A portion of the file was modified		
Trandate:	05/16/1995 00:00:00		
Sadate:	Not Reported	Sbudate:	Not Reported
Amdate:	Not Reported	Exdate:	Not Reported
Abrrdate:	Not Reported	Abcodate:	Not Reported
Abreq:	N	Acreft:	0
Tperf:	0000	Bperf:	0000
Caseno:	Not Reported	Yield:	0
Depth:	0		
Levels:	0		
Elev:	0		
Acreirr:	0		
Comments:	Not Reported		
Meter:	N	Wellxref:	186897 A
Sb5cmp:	Not Reported	Sb5use:	Not Reported
Ident:	00000	Wcdate:	Not Reported
Pcdate:	Not Reported	Log exist:	N
Ctl:	Not Reported	Origin:	Not Reported
Qual:	N	User1:	JLV
Pyield:	0		
Pdepth:	0		
Pacref:	0		
App type:	Not Reported	Filler:	Not Reported
Well type:	Exchange and Augmentation		

GEOCHECK® - PHYSICAL SETTING SOURCE MAP FINDINGS

Valid well:	N	Parcel:	0
Ex notice:	Not Reported	Wndate:	Not Reported
Utm x:	516235.2		
Utm y:	4436639.2		
Loc source:	Spotted from section lines	Site id:	CO10026289

172
SSW
1/2 - 1 Mile
Lower

FED USGS USGS2960743

Agency cd:	USGS	Site no:	400452104491001
Site name:	SC00106606DBB1 USGS 400452104491001		
Latitude:	400452		
Longitude:	1044910	Dec lat:	40.0810945
Dec lon:	-104.81997223	Coor meth:	M
Coor accr:	M	Latlong datum:	NAD27
Dec latlong datum:	NAD83	District:	08
State:	08	County:	001
Country:	US	Land net:	NWNWSES06 T001S R066 S
Location map:	RPT 15 P1	Map scale:	12500
Altitude:	4976.00		
Altitude method:	Interpolated from topographic map		
Altitude accuracy:	2		
Altitude datum:	National Geodetic Vertical Datum of 1929		
Hydrologic:	Middle South PlatteCherry Creek. Colorado. Area = 2870 sq.mi.		
Topographic:	Not Reported		
Site type:	Ground-water other than Spring	Date construction:	19560101
Date inventoried:	Not Reported	Mean greenwich time offset:	MST
Local standard time flag:	Y		
Type of ground water site:	Single well, other than collector or Ranney type		
Aquifer Type:	Not Reported		
Aquifer:	Not Reported		
Well depth:	42.0	Hole depth:	Not Reported
Source of depth data:	Not Reported		
Project number:	Not Reported		
Real time data flag:	0	Daily flow data begin date:	0000-00-00
Daily flow data end date:	0000-00-00	Daily flow data count:	0
Peak flow data begin date:	0000-00-00	Peak flow data end date:	0000-00-00
Peak flow data count:	0	Water quality data begin date:	0000-00-00
Water quality data end date:	0000-00-00	Water quality data count:	0
Ground water data begin date:	1959-12-01	Ground water data end date:	1959-12-01
Ground water data count:	1		

Ground-water levels, Number of Measurements: 1

Date	Feet below Surface	Feet to Sealevel

1959-12-01	23.00	

AM173
South
1/2 - 1 Mile
Higher

FED USGS USGS2960733

GEOCHECK® - PHYSICAL SETTING SOURCE MAP FINDINGS

Agency cd:	USGS	Site no:	400447104483701
Site name:	SB00106606DAA1 USGS 400447104483701		
Latitude:	400447		
Longitude:	1044837	Dec lat:	40.07970557
Dec lon:	-104.81080519	Coor meth:	M
Coor accr:	M	Latlong datum:	NAD27
Dec latlong datum:	NAD83	District:	08
State:	08	County:	123
Country:	US	Land net:	NENESES06 T001N R066 S
Location map:	RPT 9	Map scale:	99000
Altitude:	4914.00		
Altitude method:	Interpolated from topographic map		
Altitude accuracy:	1		
Altitude datum:	National Geodetic Vertical Datum of 1929		
Hydrologic:	Middle South PlatteCherry Creek. Colorado. Area = 2870 sq.mi.		
Topographic:	Not Reported		
Site type:	Ground-water other than Spring	Date construction:	19410101
Date inventoried:	Not Reported	Mean greenwich time offset:	MST
Local standard time flag:	Y		
Type of ground water site:	Single well, other than collector or Ranney type		
Aquifer Type:	Not Reported		
Aquifer:	VALLEY-FILL DEPOSITS		
Well depth:	52.9	Hole depth:	Not Reported
Source of depth data:	Not Reported		
Project number:	Not Reported		
Real time data flag:	0	Daily flow data begin date:	0000-00-00
Daily flow data end date:	0000-00-00	Daily flow data count:	0
Peak flow data begin date:	0000-00-00	Peak flow data end date:	0000-00-00
Peak flow data count:	0	Water quality data begin date:	1956-08-28
Water quality data end date:	1956-08-28	Water quality data count:	1
Ground water data begin date:	1956-08-28	Ground water data end date:	1956-08-28
Ground water data count:	1		

Ground-water levels, Number of Measurements: 1

Date	Feet below Surface	Feet to Sealevel

1956-08-28	21.20	

**AN174
SSE
1/2 - 1 Mile
Higher**

CO WELLS CO10213966

Full name:	UYEMURA GEORGE H		
Address:	120 HARRISON AVE		
Address2:	Not Reported		
City:	FT LUPTON	State:	CO
Zip1:	80621	Zip2:	Not Reported
Phone:	3038572295		
Receipt:	0444324A		
Division:	1		
County:	WELD		
Permitno:	0		
Permitsuf:	Not Reported	Permitrpl:	Not Reported
Actdate:	04/16/1999 00:00:00		
Actcode:	Application for a permit is withdrawn		
Water Dist:	SAND HILLS	Basin:	00

GEOCHECK® - PHYSICAL SETTING SOURCE MAP FINDINGS

Mgmt Dist:	00	Prin Mer:	Sixth
Range num:	0660W	Township:	010N
Section num:	05	Seca:	Not Reported
Qtr160:	NW	Qtr40:	SW
Qtr10:	Not Reported	Coordsns:	2470N
Coordsew:	1250W	Aquifer1:	ALL UNNAMED AQUIFERS
Aquifer2:	Not Reported	Subdiv:	AICHELMAN
Lot:	7	Block num:	1
Filing:	Not Reported	Engineer:	RAB
Designee:	Not Reported	Usecodes:	Domestic
Driller:	LR	Pumpinst:	Not Reported
Pidate:	Not Reported	Statute:	Not Reported
Statcode:	Application for a permit is withdrawn		
Statdate:	06/02/1999 00:00:00		
Npdate:	Not Reported	Wadate:	Not Reported
Trancode:	Application for a permit is withdrawn		
Trandate:	12/07/1999 00:00:00		
Sadate:	Not Reported	Sbudate:	Not Reported
Amdate:	Not Reported	Exdate:	Not Reported
Abrrdate:	Not Reported	Abcodate:	Not Reported
Abreq:	N	Acreft:	0
Tperf:	0000	Bperf:	0000
Caseno:	Not Reported	Yield:	0
Depth:	0		
Levels:	0		
Elev:	0		
Acreirr:	24000		
Comments:	LOTS 7-14		
Meter:	N	Wellxref:	Not Reported
Sb5cmp:	Not Reported	Sb5use:	Not Reported
Ident:	00000	Wcdate:	Not Reported
Pcdate:	Not Reported	Log exist:	N
Ctl:	Not Reported	Origin:	Not Reported
Qual:	N	User1:	JLL
Pyield:	15		
Pdepth:	50		
Pacref:	1.20000004768372	Filler:	Not Reported
App type:	Not Reported		
Well type:	Not Reported		
Valid well:	N	Parcel:	1
Ex notice:	Not Reported	Wndate:	Not Reported
Utm x:	516530.2		
Utm y:	4436709.7		
Loc source:	Spotted from section lines	Site id:	CO10213966

**AN175
SSE
1/2 - 1 Mile
Higher**

CO WELLS CO10213967

Full name: UYEMURA GEORGE H
Address: 120 HARRISON AVE
Address2: Not Reported

GEOCHECK® - PHYSICAL SETTING SOURCE MAP FINDINGS

City:	FT LUPTON	State:	CO
Zip1:	80621	Zip2:	Not Reported
Phone:	3038572295		
Receipt:	0444324B		
Division:	1		
County:	WELD		
Permitno:	1043		
Permitsuf:	Not Reported	Permitrpl:	A
Actdate:	04/16/1999 00:00:00		
Actcode:	Well permit issued		
Water Dist:	SAND HILLS	Basin:	00
Mgmt Dist:	00	Prin Mer:	Sixth
Range num:	0660W	Township:	010N
Section num:	05	Seca:	Not Reported
Qtr160:	NW	Qtr40:	SW
Qtr10:	Not Reported	Coordsns:	2470N
Coordsew:	1250W	Aquifer1:	ALL UNNAMED AQUIFERS
Aquifer2:	Not Reported	Subdiv:	AICHELMAN
Lot:	7	Block num:	1
Filing:	Not Reported	Engineer:	JLL
Designee:	Not Reported	Usecodes:	Domestic
Driller:	LIC	Pumpinst:	Not Reported
Pidate:	Not Reported	Statute:	6023
Statcode:	Application for permit resubmitted to DWR		
Statdate:	05/07/1999 00:00:00		
Npdate:	06/01/1999 00:00:00	Wadate:	Not Reported
Trancode:	Well permit issued		
Trandate:	06/03/1999 00:00:00		
Sadate:	Not Reported	Sbudate:	Not Reported
Amdate:	Not Reported	Exdate:	06/01/2001 00:00:00
Abrrdate:	Not Reported	Abcdate:	Not Reported
Abreq:	N	Acreft:	0
Tperf:	0000	Bperf:	0000
Caseno:	Not Reported	Yield:	0
Depth:	43		
Levels:	0		
Elev:	0		
Acreirr:	24000		
Comments:	LOTS 7-14		
Meter:	N	Wellxref:	001043
Sb5cmp:	Not Reported	Sb5use:	Not Reported
Ident:	00000	Wcdate:	Not Reported
Pcdate:	Not Reported	Log exist:	N
Ctl:	Not Reported	Origin:	Not Reported
Qual:	N	User1:	JLL
Pyield:	15		
Pdepth:	50		
Pacref:	0	Filler:	Not Reported
App type:	Not Reported		
Well type:	Not Reported		
Valid well:	N	Parcel:	0
Ex notice:	Not Reported	Wndate:	Not Reported
Utm x:	516530.2		
Utm y:	4436709.7		
Loc source:	Spotted from section lines	Site id:	CO10213967

GEOCHECK® - PHYSICAL SETTING SOURCE MAP FINDINGS

Map ID
 Direction
 Distance
 Elevation

Database EDR ID Number

176
NW
1/2 - 1 Mile
Lower

CO WELLS CO10044708

Full name:	TZA WATER ENGINEERS, INC.		
Address:	9200 WEST CROSS DRIVE, #2		
Address2:	Not Reported		
City:	LITTLETON	State:	CO
Zip1:	80123	Zip2:	Not Reported
Phone:	3039710030		
Receipt:	0040795		
Division:	1		
County:	WELD		
Permitno:	40795		
Permitsuf:	MH	Permitrpl:	Not Reported
Actdate:	05/02/2002 00:00:00		
Actcode:	Monitoring hole notice of construction. File number and date entered in permit number and permit date fields		
Water Dist:	SAND HILLS	Basin:	00
Mgmt Dist:	00	Prin Mer:	Sixth
Range num:	0660W	Township:	020N
Section num:	30	Seca:	Not Reported
Qtr160:	SW	Qtr40:	SE
Qtr10:	Not Reported	Coordsns:	0000
Coordsew:	0000	Aquifer1:	ALL UNNAMED AQUIFERS
Aquifer2:	Not Reported	Subdiv:	Not Reported
Lot:	Not Reported	Block num:	Not Reported
Filing:	Not Reported	Engineer:	RAB
Designee:	Not Reported	Usecodes:	Other - Monitoring
Driller:	AUTH	Pumpinst:	Not Reported
Pidate:	Not Reported	Statute:	Not Reported
Statcode:	Expired well permit		
Statdate:	Not Reported		
Npdate:	05/22/2002 00:00:00	Wadate:	Not Reported
Trancode:	Record change. A portion of the file was modified		
Trandate:	04/26/2004 00:00:00		
Sadate:	Not Reported	Sbudate:	Not Reported
Amdate:	Not Reported	Exdate:	07/29/2002 00:00:00
Abrrdate:	Not Reported	Abcodate:	Not Reported
Abreq:	N	Acreft:	0
Tperf:	0000	Bperf:	0000
Caseno:	Not Reported	Yield:	0
Depth:	0		
Levels:	0		
Elev:	0		
Acreirr:	0		
Comments:	2 wells. no data		
Meter:	N	Wellxref:	Not Reported
Sb5cmp:	Not Reported	Sb5use:	Not Reported
Ident:	00000	Wcdate:	Not Reported
Pcdate:	Not Reported	Log exist:	N
Ctl:	Not Reported	Origin:	Not Reported
Qual:	N	User1:	RAB
Pyield:	0		
Pdepth:	50		
Pacref:	0	Filler:	Not Reported
App type:	Not Reported		
Well type:	Not Reported		

GEOCHECK® - PHYSICAL SETTING SOURCE MAP FINDINGS

Valid well:	N	Parcel:	0
Ex notice:	05/18/2004 00:00:00	Wndate:	Not Reported
Utm x:	515106.5		
Utm y:	4439281.7		
Loc source:	Spotted from quarters	Site id:	CO10044708

AP177
South
1/2 - 1 Mile
Higher

FED USGS USGS2960734

Agency cd:	USGS	Site no:	400447104485301
Site name:	SB00106606DBA7		
Latitude:	400447		
Longitude:	1044853	Dec lat:	40.07970559
Dec lon:	-104.81524982	Coor meth:	M
Coor accr:	M	Latlong datum:	NAD27
Dec latlong datum:	NAD83	District:	08
State:	08	County:	123
Country:	US	Land net:	NENWSES06 T001N R066 S
Location map:	RPT 9	Map scale:	99000
Altitude:	4900.00		
Altitude method:	Interpolated from topographic map		
Altitude accuracy:	1		
Altitude datum:	National Geodetic Vertical Datum of 1929		
Hydrologic:	Middle South PlatteCherry Creek. Colorado. Area = 2870 sq.mi.		
Topographic:	Not Reported		
Site type:	Ground-water other than Spring	Date construction:	19320101
Date inventoried:	Not Reported	Mean greenwich time offset:	MST
Local standard time flag:	Y		
Type of ground water site:	Single well, other than collector or Ranney type		
Aquifer Type:	Not Reported		
Aquifer:	VALLEY-FILL DEPOSITS		
Well depth:	47.0	Hole depth:	Not Reported
Source of depth data:	Not Reported		
Project number:	Not Reported		
Real time data flag:	Not Reported		
Daily flow data end date:	Not Reported	Daily flow data begin date:	Not Reported
Daily flow data count:	Not Reported	Daily flow data count:	Not Reported
Peak flow data begin date:	Not Reported	Peak flow data end date:	Not Reported
Peak flow data count:	Not Reported	Water quality data begin date:	Not Reported
Water quality data end date:	Not Reported	Water quality data count:	Not Reported
Ground water data begin date:	Not Reported	Ground water data end date:	Not Reported
Ground water data count:	Not Reported		

Ground-water levels, Number of Measurements: 0

AQ178
SW
1/2 - 1 Mile
Lower

CO WELLS CO10007594

Full name:	CLEMENT G A
Address:	Not Reported
Address2:	Not Reported

GEOCHECK® - PHYSICAL SETTING SOURCE MAP FINDINGS

City:	GREELEY	State:	CO
Zip1:	80015	Zip2:	Not Reported
Phone:	Not Reported		
Receipt:	0010418		
Division:	1		
County:	WELD		
Permitno:	0		
Permitsuf:	Not Reported	Permitrpl:	Not Reported
Actdate:	04/11/1985 00:00:00		
Actcode:	Test hole notice. Replaced by monitoring hole notice in 1988		
Water Dist:	SAND HILLS	Basin:	00
Mgmt Dist:	00	Prin Mer:	Sixth
Range num:	0660W	Township:	010N
Section num:	06	Seca:	Not Reported
Qtr160:	NW	Qtr40:	SE
Qtr10:	Not Reported	Coordsns:	0000
Coordsew:	0000	Aquifer1:	ALL UNNAMED AQUIFERS
Aquifer2:	Not Reported	Subdiv:	Not Reported
Lot:	Not Reported	Block num:	Not Reported
Filing:	Not Reported	Engineer:	Not Reported
Designee:	Not Reported	Usecodes:	Q
Driller:	LIC	Pumpinst:	Not Reported
Pidate:	Not Reported	Statute:	Not Reported
Statcode:	Not Reported		
Statdate:	Not Reported		
Npdate:	Not Reported	Wadate:	Not Reported
Trancode:	Not Reported		
Trandate:	Not Reported		
Sadate:	Not Reported	Sbudate:	Not Reported
Amdate:	Not Reported	Exdate:	Not Reported
Abrrdate:	Not Reported	Abcdate:	Not Reported
Abreq:	N	Acreft:	0
Tperf:	0000	Bperf:	0000
Caseno:	Not Reported	Yield:	0
Depth:	0		
Levels:	0		
Elev:	0		
Acreirr:	0		
Comments:	Not Reported		
Meter:	N	Wellxref:	Not Reported
Sb5cmp:	Not Reported	Sb5use:	Not Reported
Ident:	00000	Wcdate:	Not Reported
Pcdate:	Not Reported	Log exist:	N
Ctl:	Not Reported	Origin:	Not Reported
Qual:	N	User1:	Not Reported
Pyield:	0		
Pdepth:	0		
Pacref:	0	Filler:	Not Reported
App type:	Not Reported		
Well type:	N		
Valid well:	N	Parcel:	0
Ex notice:	Not Reported	Wndate:	Not Reported
Utm x:	515110.6		
Utm y:	4436853.2		
Loc source:	Spotted from quarters	Site id:	CO10007594

GEOCHECK® - PHYSICAL SETTING SOURCE MAP FINDINGS

Map ID
 Direction
 Distance
 Elevation

Database EDR ID Number

AQ179
SW
1/2 - 1 Mile
Lower

CO WELLS CO10341149

Full name:	FORT LUPTON TOWN OF		
Address:	330 PARK AVE.		
Address2:	Not Reported		
City:	FT. LUPTON	State:	CO
Zip1:	80621	Zip2:	Not Reported
Phone:	Not Reported		
Receipt:	9059644		
Division:	1		
County:	WELD		
Permitno:	6588		
Permitsuf:	R	Permitrpl:	Not Reported
Actdate:	Not Reported		
Actcode:	Abandoned Well		
Water Dist:	SAND HILLS	Basin:	00
Mgmt Dist:	00	Prin Mer:	Sixth
Range num:	0660W	Township:	010N
Section num:	06	Seca:	Not Reported
Qtr160:	NW	Qtr40:	SE
Qtr10:	Not Reported	Coordsns:	0000
Coordsew:	0000	Aquifer1:	ALL UNNAMED AQUIFERS
Aquifer2:	Not Reported	Subdiv:	Not Reported
Lot:	Not Reported	Block num:	Not Reported
Filing:	Not Reported	Engineer:	RAB
Designee:	TRAPP WELL 6588	Usecodes:	Crop Irrigation
Driller:	Not Reported	Pumpinst:	Not Reported
Pidate:	Not Reported	Statute:	Not Reported
Statcode:	Abandoned Well		
Statdate:	12/18/1992 00:00:00		
Npdate:	Not Reported	Wadate:	Not Reported
Trancode:	Record change. A portion of the file was modified		
Trandate:	05/18/2004 00:00:00		
Sadate:	06/30/1951 00:00:00	Sbudate:	Not Reported
Amdate:	Not Reported	Exdate:	Not Reported
Abrrdate:	12/18/1992 00:00:00	Abcodate:	10/28/1988 00:00:00
Abreq:	N	Acreft:	0
Tperf:	0000	Bperf:	0000
Caseno:	W0365	Yield:	500
Depth:	30		
Levels:	4		
Elev:	0		
Acreirr:	0		
Comments:	Not Reported		
Meter:	N	Wellxref:	006588R R
Sb5cmp:	Not Reported	Sb5use:	Not Reported
Ident:	00000	Wcdate:	Not Reported
Pcdate:	Not Reported	Log exist:	N
Ctl:	Not Reported	Origin:	Not Reported
Qual:	N	User1:	CJE
Pyield:	0		
Pdepth:	0		
Pacref:	0		
App type:	Not Reported	Filler:	Not Reported
Well type:	N		

GEOCHECK® - PHYSICAL SETTING SOURCE MAP FINDINGS

Valid well:	N	Parcel:	0
Ex notice:	Not Reported	Wndate:	Not Reported
Utm x:	515110.6		
Utm y:	4436853.2		
Loc source:	Spotted from quarters	Site id:	CO10341149

180
WSW
1/2 - 1 Mile
Lower

FED USGS USGS2960617

Agency cd:	USGS	Site no:	400523104494501
Site name:	SC00106606ABB1		
Latitude:	400523		
Longitude:	1044945	Dec lat:	40.08970562
Dec lon:	-104.82969481	Coor meth:	M
Coor accr:	M	Latlong datum:	NAD27
Dec latlong datum:	NAD83	District:	08
State:	08	County:	001
Country:	US	Land net:	NWNWNES06 T001S R066 S
Location map:	RPT 15 P1	Map scale:	12500
Altitude:	4969.00		
Altitude method:	Interpolated from topographic map		
Altitude accuracy:	2		
Altitude datum:	National Geodetic Vertical Datum of 1929		
Hydrologic:	Middle South PlatteCherry Creek. Colorado. Area = 2870 sq.mi.		
Topographic:	Not Reported		
Site type:	Ground-water other than Spring	Date construction:	19560101
Date inventoried:	Not Reported	Mean greenwich time offset:	MST
Local standard time flag:	Y		
Type of ground water site:	Single well, other than collector or Ranney type		
Aquifer Type:	Not Reported		
Aquifer:	Not Reported		
Well depth:	47.0	Hole depth:	Not Reported
Source of depth data:	Not Reported		
Project number:	Not Reported		
Real time data flag:	0		
Daily flow data end date:	0000-00-00	Daily flow data begin date:	0000-00-00
Daily flow data count:	0		
Peak flow data begin date:	0000-00-00	Peak flow data end date:	0000-00-00
Peak flow data count:	0		
Water quality data begin date:	0000-00-00	Water quality data end date:	0000-00-00
Water quality data count:	0		
Ground water data begin date:	1960-10-06	Ground water data end date:	1960-10-06
Ground water data count:	1		

Ground-water levels, Number of Measurements: 1

Date	Feet below Surface	Feet to Sealevel

1960-10-06	30.00	

181
East
1/2 - 1 Mile
Higher

CO WELLS CO10036030

GEOCHECK® - PHYSICAL SETTING SOURCE MAP FINDINGS

Full name:	H S RESOURCES		
Address:	% LT ENVIRONMENTAL INC		
Address2:	4400 W 46TH AVE		
City:	DENVER	State:	CO
Zip1:	80212	Zip2:	Not Reported
Phone:	3034339788		
Receipt:	0033627		
Division:	1		
County:	WELD		
Permitno:	33627		
Permitsuf:	MH	Permitrpl:	Not Reported
Actdate:	06/09/1998 00:00:00		
Actcode:	Monitoring hole notice of construction. File number and date entered in permit number and permit date fields		
Water Dist:	SAND HILLS	Basin:	00
Mgmt Dist:	00	Prin Mer:	Sixth
Range num:	0660W	Township:	020N
Section num:	32	Seca:	Not Reported
Qtr160:	SE	Qtr40:	NE
Qtr10:	Not Reported	Coordsns:	0000
Coordsew:	0000	Aquifer1:	ALL UNNAMED AQUIFERS
Aquifer2:	Not Reported	Subdiv:	Not Reported
Lot:	Not Reported	Block num:	Not Reported
Filing:	Not Reported	Engineer:	Not Reported
Designee:	Not Reported	Usecodes:	Other - Monitoring
Driller:	AUTH	Pumpinst:	Not Reported
Pidate:	Not Reported	Statute:	Not Reported
Statcode:	Not Reported		
Statdate:	Not Reported		
Npdate:	06/09/1998 00:00:00	Wadate:	Not Reported
Trancode:	Monitoring hole notice of construction. File number and date entered in permit number and permit date fields		
Trandate:	06/10/1998 00:00:00		
Sadate:	Not Reported	Sbudate:	Not Reported
Amdate:	Not Reported	Exdate:	09/09/1998 00:00:00
Abrrdate:	Not Reported	Abcodate:	Not Reported
Abreq:	N	Acreft:	0
Tperf:	0000	Bperf:	0000
Caseno:	Not Reported	Yield:	0
Depth:	0		
Levels:	0		
Elev:	0		
Acreirr:	0		
Comments:	Not Reported		
Meter:	N	Wellxref:	Not Reported
Sb5cmp:	Not Reported	Sb5use:	Not Reported
Ident:	00000	Wcdate:	Not Reported
Pcdate:	Not Reported	Log exist:	N
Ctl:	Not Reported	Origin:	Not Reported
Qual:	N	User1:	KMG
Pyield:	0		
Pdepth:	15		
Pacref:	0	Filler:	Not Reported
App type:	Not Reported		
Well type:	Exchange and Augmentation		
Valid well:	N		
Ex notice:	04/21/2004 00:00:00	Parcel:	0
Utm x:	517554.6	Wndate:	Not Reported
Utm y:	4438073.2		
Loc source:	Spotted from quarters	Site id:	CO10036030

GEOCHECK® - PHYSICAL SETTING SOURCE MAP FINDINGS

Map ID
 Direction
 Distance
 Elevation

Database EDR ID Number

AP182
South
1/2 - 1 Mile
Higher

FED USGS USGS2960730

Agency cd:	USGS	Site no:	400445104485201
Site name:	SC00106606DAC1		
Latitude:	400445		
Longitude:	1044852	Dec lat:	40.07915004
Dec lon:	-104.81497203	Coor meth:	M
Coor accr:	M	Latlong datum:	NAD27
Dec latlong datum:	NAD83	District:	08
State:	08	County:	001
Country:	US	Land net:	SWNESES06 T001S R066 S
Location map:	RPT 15 P1	Map scale:	12500
Altitude:	4977.00		
Altitude method:	Interpolated from topographic map		
Altitude accuracy:	2		
Altitude datum:	National Geodetic Vertical Datum of 1929		
Hydrologic:	Middle South PlatteCherry Creek. Colorado. Area = 2870 sq.mi.		
Topographic:	Not Reported		
Site type:	Ground-water other than Spring	Date construction:	19470101
Date inventoried:	Not Reported	Mean greenwich time offset:	MST
Local standard time flag:	Y		
Type of ground water site:	Single well, other than collector or Ranney type		
Aquifer Type:	Not Reported		
Aquifer:	Not Reported		
Well depth:	Not Reported	Hole depth:	Not Reported
Source of depth data:	Not Reported		
Project number:	Not Reported		
Real time data flag:	0	Daily flow data begin date:	0000-00-00
Daily flow data end date:	0000-00-00	Daily flow data count:	0
Peak flow data begin date:	0000-00-00	Peak flow data end date:	0000-00-00
Peak flow data count:	0	Water quality data begin date:	0000-00-00
Water quality data end date:	0000-00-00	Water quality data count:	0
Ground water data begin date:	1959-12-01	Ground water data end date:	1959-12-01
Ground water data count:	1		

Ground-water levels, Number of Measurements: 1

	Feet below	Feet to
Date	Surface	Sealevel

1959-12-01	17.00	

183
ESE
1/2 - 1 Mile
Higher

CO WELLS CO10151966

Full name: FT LUPTON CITY OF
 Address: % KIM LAWRENCE
 Address2: 1011 ELEVENTH AVE

GEOCHECK® - PHYSICAL SETTING SOURCE MAP FINDINGS

City:	GREELEY	State:	CO
Zip1:	80631	Zip2:	Not Reported
Phone:	3569160		
Receipt:	0354962G		
Division:	1		
County:	WELD		
Permitno:	13166		
Permitsuf:	AD	Permitrpl:	Not Reported
Actdate:	06/17/1993 00:00:00		
Actcode:	Application denied. Denial number in permit number		
Water Dist:	SAND HILLS	Basin:	00
Mgmt Dist:	00	Prin Mer:	Sixth
Range num:	0660W	Township:	020N
Section num:	32	Seca:	Not Reported
Qtr160:	SW	Qtr40:	SW
Qtr10:	Not Reported	Coordsns:	0080S
Coordsew:	1020E	Aquifer1:	ALL UNNAMED AQUIFERS
Aquifer2:	Not Reported	Subdiv:	Not Reported
Lot:	Not Reported	Block num:	Not Reported
Filing:	Not Reported	Engineer:	Not Reported
Designee:	Not Reported	Usecodes:	Municipal
Driller:	LIC	Pumpinst:	Not Reported
Pidate:	Not Reported	Statute:	Not Reported
Statcode:	Not Reported		
Statdate:	Not Reported		
Npdate:	09/17/1993 00:00:00	Wadate:	Not Reported
Trancode:	Record change. A portion of the file was modified		
Trandate:	07/05/1996 00:00:00		
Sadate:	Not Reported	Sbudate:	Not Reported
Amdate:	Not Reported	Exdate:	Not Reported
Abrrdate:	Not Reported	Abcdate:	Not Reported
Abreq:	N	Acreft:	0
Tperf:	0000	Bperf:	0000
Caseno:	W-3766	Yield:	0
Depth:	0		
Levels:	0		
Elev:	0		
Acreirr:	0		
Comments:	Not Reported		
Meter:	N	Wellxref:	013166AD
Sb5cmp:	Not Reported	Sb5use:	Not Reported
Ident:	00000	Wcdate:	Not Reported
Pcdate:	Not Reported	Log exist:	N
Ctl:	Not Reported	Origin:	Not Reported
Qual:	N	User1:	SMJ
Pyield:	0		
Pdepth:	0		
Pacref:	0	Filler:	Not Reported
App type:	Not Reported		
Well type:	N		
Valid well:	N	Parcel:	0
Ex notice:	Not Reported	Wndate:	Not Reported
Utm x:	517444.6		
Utm y:	4437494.2		
Loc source:	Spotted from section lines	Site id:	CO10151966

GEOCHECK® - PHYSICAL SETTING SOURCE MAP FINDINGS

Map ID
 Direction
 Distance
 Elevation

Database EDR ID Number

184
WSW
1/2 - 1 Mile
Lower

CO WELLS CO10340555

Full name:	KONISHI GEORGE		
Address:	Not Reported		
Address2:	Not Reported		
City:	FT LUPTON	State:	CO
Zip1:	80621	Zip2:	Not Reported
Phone:	Not Reported		
Receipt:	9059054		
Division:	1		
County:	WELD		
Permitno:	3572		
Permitsuf:	F	Permitrpl:	Not Reported
Actdate:	Not Reported		
Actcode:	Not Reported		
Water Dist:	SAND HILLS	Basin:	00
Mgmt Dist:	00	Prin Mer:	Sixth
Range num:	0660W	Township:	010N
Section num:	06	Seca:	Not Reported
Qtr160:	NW	Qtr40:	NW
Qtr10:	Not Reported	Coordsns:	0000
Coordsew:	0000	Aquifer1:	ALL UNNAMED AQUIFERS
Aquifer2:	Not Reported	Subdiv:	Not Reported
Lot:	Not Reported	Block num:	Not Reported
Filing:	Not Reported	Engineer:	Not Reported
Designee:	Not Reported	Usecodes:	Crop Irrigation
Driller:	Not Reported	Pumpinst:	Not Reported
Pidate:	Not Reported	Statute:	Not Reported
Statcode:	Not Reported		
Statdate:	Not Reported		
Npdate:	Not Reported	Wadate:	Not Reported
Trancode:	Not Reported		
Trandate:	Not Reported		
Sadate:	07/27/1957 00:00:00	Sbudate:	Not Reported
Amdate:	Not Reported	Exdate:	Not Reported
Abrrdate:	Not Reported	Abcodate:	Not Reported
Abreq:	N	Acreft:	0
Tperf:	0000	Bperf:	0000
Caseno:	Not Reported	Yield:	900
Depth:	25		
Levels:	8		
Elev:	0		
Acreirr:	0		
Comments:	Not Reported		
Meter:	N	Wellxref:	Not Reported
Sb5cmp:	Not Reported	Sb5use:	Not Reported
Ident:	00000	Wcdate:	Not Reported
Pcdate:	Not Reported	Log exist:	N
Ctl:	Not Reported	Origin:	Not Reported
Qual:	N	User1:	Not Reported
Pyield:	0		
Pdepth:	0		
Pacref:	0	Filler:	Not Reported
App type:	Not Reported		
Well type:	N		

GEOCHECK® - PHYSICAL SETTING SOURCE MAP FINDINGS

Valid well:	Y	Parcel:	0
Ex notice:	Not Reported	Wndate:	Not Reported
Utm x:	514691.6		
Utm y:	4437257.7		
Loc source:	Spotted from quarters	Site id:	CO10340555

**185
SSW
1/2 - 1 Mile
Higher**

CO WELLS CO10346692

Full name:	HODGE LOYD		
Address:	RT 3 BOX 36		
Address2:	Not Reported		
City:	BRIGHTON	State:	CO
Zip1:	80601	Zip2:	Not Reported
Phone:	Not Reported		
Receipt:	9065215		
Division:	1		
County:	WELD		
Permitno:	70230		
Permitsuf:	Not Reported	Permitrpl:	Not Reported
Actdate:	Not Reported		
Actcode:	Not Reported		
Water Dist:	SAND HILLS	Basin:	00
Mgmt Dist:	00	Prin Mer:	Sixth
Range num:	0660W	Township:	010N
Section num:	06	Seca:	Not Reported
Qtr160:	SE	Qtr40:	NW
Qtr10:	Not Reported	Coordsns:	2560S
Coordsew:	2259E	Aquifer1:	ALL UNNAMED AQUIFERS
Aquifer2:	Not Reported	Subdiv:	Not Reported
Lot:	Not Reported	Block num:	Not Reported
Filing:	Not Reported	Engineer:	Not Reported
Designee:	Not Reported	Usecodes:	Domestic
Driller:	Not Reported	Pumpinst:	Not Reported
Pidate:	Not Reported	Statute:	Not Reported
Statcode:	Not Reported		
Statdate:	Not Reported		
Npdate:	Not Reported	Wadate:	Not Reported
Trancode:	Not Reported		
Trandate:	Not Reported		
Sadate:	11/13/1973 00:00:00	Sbudate:	Not Reported
Amdate:	Not Reported	Exdate:	Not Reported
Abrrdate:	Not Reported	Abcodate:	Not Reported
Abreq:	N	Acreft:	0
Tperf:	0000	Bperf:	0000
Caseno:	Not Reported	Yield:	15
Depth:	42		
Levels:	20		
Elev:	0		
Acreirr:	1		
Comments:	Not Reported		
Meter:	N	Wellxref:	Not Reported
Sb5cmp:	Not Reported	Sb5use:	Not Reported
Ident:	00000	Wcdate:	Not Reported

GEOCHECK® - PHYSICAL SETTING SOURCE MAP FINDINGS

Pcdate:	Not Reported	Log exist:	N
Ctl:	Not Reported	Origin:	Not Reported
Qual:	N	User1:	Not Reported
Pyield:	0		
Pdepth:	0		
Pacref:	0	Filler:	Not Reported
App type:	Not Reported		
Well type:	Exchange and Augmentation		
Valid well:	Y	Parcel:	0
Ex notice:	Not Reported	Wndate:	Not Reported
Utm x:	515461		
Utm y:	4436625.7		
Loc source:	Spotted from section lines	Site id:	CO10346692

AR186

SW
1/2 - 1 Mile
Lower

CO WELLS CO10242169

Full name:	SECORD WILLIAM L II & DIANNE		
Address:	12263 HWY 52		
Address2:	Not Reported		
City:	FT LUPTON	State:	CO
Zip1:	80621	Zip2:	Not Reported
Phone:	3038576136		
Receipt:	0488612		
Division:	1		
County:	WELD		
Permitno:	239289		
Permitsuf:	Not Reported	Permitrpl:	A
Actdate:	03/06/2002 00:00:00		
Actcode:	Well permit issued		
Water Dist:	SAND HILLS	Basin:	00
Mgmt Dist:	00	Prin Mer:	Sixth
Range num:	0660W	Township:	010N
Section num:	06	Seca:	Not Reported
Qtr160:	NW	Qtr40:	NW
Qtr10:	Not Reported	Coordsns:	1290N
Coordsew:	1106W	Aquifer1:	ALL UNNAMED AQUIFERS
Aquifer2:	Not Reported	Subdiv:	Not Reported
Lot:	Not Reported	Block num:	Not Reported
Filing:	Not Reported	Engineer:	JLV
Designee:	Not Reported	Usecodes:	Domestic
Driller:	857	Pumpinst:	857
Pidate:	04/08/2002 00:00:00	Statute:	6023
Statcode:	Not Reported		
Statdate:	Not Reported		
Npdate:	03/07/2002 00:00:00	Wadate:	03/21/2002 00:00:00
Trancode:	Pump Installation Report received		
Trandate:	07/30/2002 00:00:00		
Sadate:	Not Reported	Sbudate:	Not Reported
Amdate:	Not Reported	Exdate:	03/07/2004 00:00:00
Abrrdate:	Not Reported	Abcodate:	Not Reported

GEOCHECK® - PHYSICAL SETTING SOURCE MAP FINDINGS

Abreq:	N	Acreft:	0
Tperf:	0018	Bperf:	0030
Caseno:	Not Reported	Yield:	15
Depth:	30		
Levels:	6		
Elev:	0		
Acreirr:	2500		
Comments:	ALSO SEE 239289 REC#0488612B		
Meter:	N	Wellxref:	025090
Sb5cmp:	Not Reported	Sb5use:	Not Reported
Ident:	00000	Wcdate:	03/08/2002 00:00:00
Pcdate:	03/11/2002 00:00:00	Log exist:	N
Ctl:	Not Reported	Origin:	Not Reported
Qual:	N	User1:	DAM
Pyield:	15		
Pdepth:	45		
Pacraft:	1	Filler:	Not Reported
App type:	Not Reported		
Well type:	Not Reported		
Valid well:	N	Parcel:	3
Ex notice:	Not Reported	Wndate:	Not Reported
Utm x:	514822.2		
Utm y:	4437068.2		
Loc source:	Spotted from section lines	Site id:	CO10242169

**AR187
SW
1/2 - 1 Mile
Lower**

CO WELLS CO10242170

Full name:	SECORD WILLIAM J & DIANNE		
Address:	12263 HWY 52		
Address2:	Not Reported		
City:	FT LUPTON	State:	CO
Zip1:	80621	Zip2:	Not Reported
Phone:	3038576136		
Receipt:	0488612B		
Division:	1		
County:	WELD		
Permitno:	239289		
Permitsuf:	Not Reported	Permitrpl:	Not Reported
Actdate:	03/06/2002 00:00:00		
Actcode:	Abandoned Well		
Water Dist:	SAND HILLS	Basin:	00
Mgmt Dist:	00	Prin Mer:	Sixth
Range num:	0660W	Township:	010N
Section num:	06	Seca:	Not Reported
Qtr160:	NW	Qtr40:	NW
Qtr10:	Not Reported	Coordsns:	1290N
Coordsew:	1106W	Aquifer1:	ALL UNNAMED AQUIFERS
Aquifer2:	Not Reported	Subdiv:	Not Reported
Lot:	Not Reported	Block num:	Not Reported
Filing:	Not Reported	Engineer:	JLV
Designee:	Not Reported	Usecodes:	Domestic
Driller:	LR	Pumpinst:	Not Reported
Pidate:	Not Reported	Statute:	6025
Statcode:	Abandoned Well		
Statdate:	03/21/2002 00:00:00		
Npdate:	03/07/2002 00:00:00	Wadate:	Not Reported
Trancode:	Abandoned Well		
Trandate:	03/25/2002 00:00:00		

GEOCHECK® - PHYSICAL SETTING SOURCE MAP FINDINGS

Sadate:	10/14/1965 00:00:00	Sbudate:	Not Reported
Amdate:	Not Reported	Exdate:	Not Reported
Abrrdate:	03/21/2002 00:00:00	Abcodate:	03/11/2002 00:00:00
Abreq:	N	Acرفت:	1
Tperf:	0000	Bperf:	0000
Caseno:	Not Reported	Yield:	15
Depth:	50		
Levels:	0		
Elev:	0		
Acreirr:	2500		
Comments:	Not Reported		
Meter:	N	Wellxref:	239289 A
Sb5cmp:	Not Reported	Sb5use:	Not Reported
Ident:	00000	Wcdate:	Not Reported
Pcdate:	Not Reported	Log exist:	N
Ctl:	Not Reported	Origin:	Not Reported
Qual:	N	User1:	RLJ
Pyield:	15		
Pdepth:	50		
Pacرفت:	1	Filler:	Not Reported
App type:	Not Reported		
Well type:	Not Reported		
Valid well:	N	Parcel:	3
Ex notice:	Not Reported	Wndate:	Not Reported
Utm x:	514822.2		
Utm y:	4437068.2		
Loc source:	Spotted from section lines	Site id:	CO10242170

AP188
South
1/2 - 1 Mile
Higher

CO WELLS CO10207593

Full name:	KAMINSKI DIETER R & REYNOLDS EUGENE		
Address:	135 W HILL CT		
Address2:	Not Reported		
City:	FT LUPTON	State:	CO
Zip1:	80621	Zip2:	Not Reported
Phone:	3038572300		
Receipt:	0435078		
Division:	1		
County:	WELD		
Permitno:	213695		
Permitsuf:	Not Reported	Permitrpl:	Not Reported
Actdate:	08/28/1998 00:00:00		
Actcode:	Well permit issued		
Water Dist:	SAND HILLS	Basin:	00
Mgmt Dist:	00	Prin Mer:	Sixth
Range num:	0660W	Township:	010N
Section num:	06	Seca:	Not Reported
Qtr160:	SE	Qtr40:	NW
Qtr10:	Not Reported	Coordsns:	2250S
Coordsew:	1450E	Aquifer1:	ALL UNNAMED AQUIFERS
Aquifer2:	Not Reported	Subdiv:	Not Reported
Lot:	Not Reported	Block num:	Not Reported

GEOCHECK® - PHYSICAL SETTING SOURCE MAP FINDINGS

Filing:	Not Reported	Engineer:	JLV
Designee:	Not Reported	Usecodes:	Domestic
Driller:	LR	Pumpinst:	Not Reported
Pidate:	Not Reported	Statute:	6025
Statcode:	Code OC - Undefined		
Statdate:	07/03/2000 00:00:00		
Npdate:	11/06/1998 00:00:00	Wadate:	Not Reported
Trancode:	Record change. A portion of the file was modified		
Trandate:	02/05/2001 00:00:00		
Sadate:	12/31/1915 00:00:00	Sbudate:	Not Reported
Amdate:	Not Reported	Exdate:	Not Reported
Abrrdate:	Not Reported	Abcodate:	Not Reported
Abreq:	N	Acreft:	0
Tperf:	0000	Bperf:	0000
Caseno:	Not Reported	Yield:	15
Depth:	40		
Levels:	0		
Elev:	0		
Acreirr:	0		
Comments:	Not Reported		
Meter:	N	Wellxref:	Not Reported
Sb5cmp:	Not Reported	Sb5use:	Not Reported
Ident:	00000	Wcdate:	Not Reported
Pcdate:	Not Reported	Log exist:	N
Ctl:	Not Reported	Origin:	Not Reported
Qual:	N	User1:	RAB
Pyield:	0		
Pdepth:	0		
Pacraft:	0	Filler:	Not Reported
App type:	Not Reported		
Well type:	Exchange and Augmentation		
Valid well:	Y	Parcel:	0
Ex notice:	Not Reported	Wndate:	Not Reported
Utm x:	515707.9		
Utm y:	4436534.2		
Loc source:	Spotted from section lines	Site id:	CO10207593

189
NNE
1/2 - 1 Mile
Lower

FED USGS USGS2960660

Agency cd:	USGS	Site no:	400618104480501
Site name:	SB00206629CDB1		
Latitude:	400618		
Longitude:	1044805	Dec lat:	40.1049832
Dec lon:	-104.80191581	Coor meth:	M
Coor accr:	M	Latlong datum:	NAD27
Dec latlong datum:	NAD83	District:	08
State:	08	County:	123
Country:	US	Land net:	NWSESWS29 T002N R066 S
Location map:	RPT 9	Map scale:	99000
Altitude:	4892.50		
Altitude method:	Interpolated from topographic map		
Altitude accuracy:	1		
Altitude datum:	National Geodetic Vertical Datum of 1929		
Hydrologic:	Middle South PlatteCherry Creek. Colorado. Area = 2870 sq.mi.		
Topographic:	Not Reported		
Site type:	Ground-water other than Spring	Date construction:	Not Reported
Date inventoried:	Not Reported	Mean greenwich time offset:	MST

GEOCHECK® - PHYSICAL SETTING SOURCE MAP FINDINGS

Local standard time flag: Y
 Type of ground water site: Single well, other than collector or Ranney type
 Aquifer Type: Not Reported
 Aquifer: VALLEY-FILL DEPOSITS
 Well depth: 50.3 Hole depth: Not Reported
 Source of depth data: Not Reported
 Project number: Not Reported
 Real time data flag: 0
 Daily flow data end date: 0000-00-00
 Daily flow data begin date: 0000-00-00 Daily flow data count: 0
 Peak flow data begin date: 0000-00-00 Peak flow data end date: 0000-00-00
 Peak flow data count: 0
 Water quality data begin date: 1957-11-08
 Water quality data end date: 1957-11-08 Water quality data count: 1
 Ground water data begin date: 1957-11-08
 Ground water data end date: 1957-11-08
 Ground water data count: 1

Ground-water levels, Number of Measurements: 1

Date	Feet below Surface	Feet to Sealevel

1957-11-08	15.40	

190
NW
1/2 - 1 Mile
Lower

CO WELLS CO10247838

Full name:	ROCKY MOUNTAIN ENERGY CENTER LLC		
Address:	6211 WELD CO RD 51		
Address2:	Not Reported		
City:	KEENESBURG	State:	CO
Zip1:	80643	Zip2:	Not Reported
Phone:	3035362500		
Receipt:	0498111B		
Division:	1		
County:	WELD		
Permitno:	58541		
Permitsuf:	F	Permitrpl:	Not Reported
Actdate:	08/29/2002 00:00:00		
Actcode:	Well permit issued		
Water Dist:	SAND HILLS	Basin:	00
Mgmt Dist:	00	Prin Mer:	Sixth
Range num:	0660W	Township:	020N
Section num:	30	Seca:	Not Reported
Qtr160:	SW	Qtr40:	SE
Qtr10:	Not Reported	Coordsns:	1069S
Coordsew:	1997W	Aquifer1:	ALL UNNAMED AQUIFERS
Aquifer2:	Not Reported	Subdiv:	Not Reported
Lot:	Not Reported	Block num:	Not Reported
Filing:	Not Reported	Engineer:	JD2
Designee:	Not Reported	Usecodes:	Industrial
Driller:	1200	Pumpinst:	1200
Pidate:	10/16/2003 00:00:00	Statute:	1372
Statcode:	Statement of beneficial use received		
Statdate:	10/16/2003 00:00:00		
Npdate:	10/25/2002 00:00:00	Wadate:	01/08/2003 00:00:00
Trancode:	Pump Installation Report received		
Trandate:	10/20/2003 00:00:00		

GEOCHECK® - PHYSICAL SETTING SOURCE MAP FINDINGS

Sadate:	Not Reported	Sbudate:	10/16/2003 00:00:00
Amdate:	Not Reported	Exdate:	10/25/2003 00:00:00
Abrrdate:	Not Reported	Abcodate:	Not Reported
Abreq:	N	Acreft:	0
Tperf:	0027	Bperf:	0047
Caseno:	Not Reported	Yield:	850
Depth:	54		
Levels:	9		
Elev:	0		
Acreirr:	0		
Comments:	POWER PLANT WATER SUPPLY		
Meter:	Y	Wellxref:	Not Reported
Sb5cmp:	Not Reported	Sb5use:	Not Reported
Ident:	00000	Wcdate:	12/02/2002 00:00:00
Pcdate:	10/09/2003 00:00:00	Log exist:	N
Ctl:	Not Reported	Origin:	Not Reported
Qual:	N	User1:	JD1
Pyield:	2000		
Pdepth:	60		
Pacref:	4000	Filler:	Not Reported
App type:	Not Reported		
Well type:	Not Reported		
Valid well:	N	Parcel:	165
Ex notice:	Not Reported	Wndate:	Not Reported
Utm x:	515093		
Utm y:	4439405.8		
Loc source:	Spotted from section lines	Site id:	CO10247838

GEOCHECK® - PHYSICAL SETTING SOURCE MAP FINDINGS

Direction _____ Database _____ EDR ID Number _____
 Distance _____

North
1/2 - 1 Mile

OIL_GAS COOG048771

Link ID:	12314594	API:	05-123-14594
Operator:	MERIT ENERGY COMPANY		
Well Name:	43-30 MILLARD		
Status:	LO_XX	Internet App:	12314594&TYPE=WELL
Well ID:	246797	Facility type:	WELL
Well Status:	Producing		
Op. Number:	56565		
Well Number:	43-30	Well Name:	MILLARD
Field code:	90750	Dist from N/S:	1980
N/S Section:	S	Dist from E/W:	660
E/W Section:	E	Qtrqtr:	NESE
Section #:	30	Township:	2N
Range:	66W	Meridian:	6
Latitude:	40.107347	Longitude:	-104.812445
Ground elev:	4888	Utm_x:	515985
Utm_y:	4439478	Field_name:	WATTENBERG
Name:	MERIT ENERGY COMPANY		
API Seq Num:	14594		
API County:	123		

NNE
1/2 - 1 Mile

OIL_GAS COOG037089

Link ID:	12308542	API:	05-123-08542
Operator:	MERIT ENERGY COMPANY		
Well Name:	1 PUTNAM		
Status:	LO_XX	Internet App:	12308542&TYPE=WELL
Well ID:	240754	Facility type:	WELL
Well Status:	Producing		
Op. Number:	56565		
Well Number:	1	Well Name:	PUTNAM
Field code:	90750	Dist from N/S:	1600
N/S Section:	S	Dist from E/W:	1060
E/W Section:	W	Qtrqtr:	NWSW
Section #:	29	Township:	2N
Range:	66W	Meridian:	6
Latitude:	40.106289	Longitude:	-104.806292
Ground elev:	4888	Utm_x:	516510
Utm_y:	4439362	Field_name:	WATTENBERG
Name:	MERIT ENERGY COMPANY		
API Seq Num:	08542		
API County:	123		

North
1/2 - 1 Mile

OIL_GAS COOG043524

GEOCHECK® - PHYSICAL SETTING SOURCE MAP FINDINGS

STATE OIL/GAS WELL INFORMATION:

Link ID:	12311812	API:	05-123-11812
Operator:	NORTH AMERICAN RESOURCES CO		
Well Name:	1 DALE EWING		
Status:	LO_XX	Internet App:	12311812&TYPE=WELL
Well ID:	244020	Facility type:	WELL
Well Status:	Producing		
Op. Number:	63800		
Well Number:	1	Well Name:	DALE EWING
Field code:	90750	Dist from N/S:	890
N/S Section:	S	Dist from E/W:	1110
E/W Section:	E	Qtrqtr:	SESE
Section #:	30	Township:	2N
Range:	66W	Meridian:	6
Latitude:	40.104351	Longitude:	-104.814048
Ground elev:	4876	Utm_x:	515849
Utm_y:	4439146	Field_name:	WATTENBERG
Name:	NORTH AMERICAN RESOURCES CO		
API Seq Num:	11812		
API County:	123		

**NNW
1/2 - 1 Mile**

OIL_GAS COOG037932

Link ID:	12308644	API:	05-123-08644
Operator:	HS RESOURCES INC		
Well Name:	1 MILLARD		
Status:	LO_XX	Internet App:	12308644&TYPE=WELL
Well ID:	240856	Facility type:	WELL
Well Status:	Producing		
Op. Number:	41385		
Well Number:	1	Well Name:	MILLARD
Field code:	77900	Dist from N/S:	660
N/S Section:	S	Dist from E/W:	1980
E/W Section:	E	Qtrqtr:	SWSE
Section #:	30	Township:	2N
Range:	66W	Meridian:	6
Latitude:	40.103715	Longitude:	-104.817158
Ground elev:	4877	Utm_x:	515584
Utm_y:	4439074	Field_name:	SPINDLE
Name:	HS RESOURCES INC		
API Seq Num:	08644		
API County:	123		

**NE
1/2 - 1 Mile**

OIL_GAS COOG047946

GEOCHECK® - PHYSICAL SETTING SOURCE MAP FINDINGS

STATE OIL/GAS WELL INFORMATION:

Link ID:	12309923	API:	05-123-09923
Operator:	ENERGY MINERALS CORP		
Well Name:	2 BRAND		
Status:	LO_XX	Internet App:	12309923&TYPE=WELL
Well ID:	242132	Facility type:	WELL
Well Status:	Plugged and Abandoned		
Op. Number:	27550		
Well Number:	2	Well Name:	BRAND
Field code:	77900	Dist from N/S:	660
N/S Section:	S	Dist from E/W:	2180
E/W Section:	W	Qtrqtr:	SESW
Section #:	29	Township:	2N
Range:	66W	Meridian:	6
Latitude:	40.103688	Longitude:	-104.802281
Ground elev:	4892	Utm_x:	516852
Utm_y:	4439074	Field_name:	SPINDLE
Name:	ENERGY MINERALS CORP		
API Seq Num:	09923		
API County:	123		

NW
1/2 - 1 Mile

OIL_GAS COOG050494

Link ID:	12315997	API:	05-123-15997
Operator:	HS RESOURCES INC		
Well Name:	24-30 SHANNON		
Status:	LO_XX	Internet App:	12315997&TYPE=WELL
Well ID:	248199	Facility type:	WELL
Well Status:	Producing		
Op. Number:	41385		
Well Number:	24-30	Well Name:	SHANNON
Field code:	90750	Dist from N/S:	490
N/S Section:	S	Dist from E/W:	1960
E/W Section:	W	Qtrqtr:	SESW
Section #:	30	Township:	2N
Range:	66W	Meridian:	6
Latitude:	40.103239	Longitude:	-104.82251
Ground elev:	4878	Utm_x:	515128
Utm_y:	4439021	Field_name:	WATTENBERG
Name:	HS RESOURCES INC		
API Seq Num:	15997		
API County:	123		

NNE
1/2 - 1 Mile

OIL_GAS COOG000417

GEOCHECK® - PHYSICAL SETTING SOURCE MAP FINDINGS

STATE OIL/GAS WELL INFORMATION:

Link ID:	12319747	API:	05-123-19747
Operator:	MERIT ENERGY COMPANY		
Well Name:	24-29 PUTNAM		
Status:	LO_XX	Internet App:	12319747&TYPE=WELL
Well ID:	89442	Facility type:	WELL
Well Status:	Producing		
Op. Number:	56565		
Well Number:	24-29	Well Name:	PUTNAM
Field code:	90750	Dist from N/S:	460
N/S Section:	S	Dist from E/W:	1881
E/W Section:	W	Qtrqtr:	SESW
Section #:	29	Township:	2N
Range:	66W	Meridian:	6
Latitude:	40.103144	Longitude:	-104.803349
Ground elev:	4893	Utm_x:	516761
Utm_y:	4439013	Field_name:	WATTENBERG
Name:	MERIT ENERGY COMPANY		
API Seq Num:	19747		
API County:	123		

NW
1/2 - 1 Mile

OIL_GAS COOG000888

Link ID:	12315000	API:	05-123-15000
Operator:	PATINA OIL & GAS CORPORATION		
Well Name:	31-3 GNB W		
Status:	LO_XX	Internet App:	12315000&TYPE=WELL
Well ID:	247203	Facility type:	WELL
Well Status:	Producing		
Op. Number:	67305		
Well Number:	31-3	Well Name:	GNB W
Field code:	90750	Dist from N/S:	660
N/S Section:	N	Dist from E/W:	1980
E/W Section:	W	Qtrqtr:	NENW
Section #:	31	Township:	2N
Range:	66W	Meridian:	6
Latitude:	40.100081	Longitude:	-104.822444
Ground elev:	4877	Utm_x:	515134
Utm_y:	4438670	Field_name:	WATTENBERG
Name:	PATINA OIL & GAS CORPORATION		
API Seq Num:	15000		
API County:	123		

WNW
1/2 - 1 Mile

OIL_GAS COOG050539

GEOCHECK® - PHYSICAL SETTING SOURCE MAP FINDINGS

STATE OIL/GAS WELL INFORMATION:

Link ID:	12316846	API:	05-123-16846
Operator:	PATINA OIL & GAS CORPORATION		
Well Name:	W 31-4 GNB		
Status:	LO_XX	Internet App:	12316846&TYPE=WELL
Well ID:	249044	Facility type:	WELL
Well Status:	Producing		
Op. Number:	67305		
Well Number:	W 31-4	Well Name:	GNB
Field code:	90750	Dist from N/S:	660
N/S Section:	N	Dist from E/W:	701
E/W Section:	W	Qtrqtr:	NWNW
Section #:	31	Township:	2N
Range:	66W	Meridian:	6
Latitude:	40.100074	Longitude:	-104.827018
Ground elev:	4875	Utm_x:	514745
Utm_y:	4438669	Field_name:	WATTENBERG
Name:	PATINA OIL & GAS CORPORATION		
API Seq Num:	16846		
API County:	123		

NNW
1/4 - 1/2 Mile

OIL_GAS COOG035957

Link ID:	12308385	API:	05-123-08385
Operator:	PATINA OIL & GAS CORPORATION		
Well Name:	W 31-2J GNB		
Status:	LO_XX	Internet App:	12308385&TYPE=WELL
Well ID:	240597	Facility type:	WELL
Well Status:	Producing		
Op. Number:	67305		
Well Number:	W 31-2J	Well Name:	GNB
Field code:	90750	Dist from N/S:	990
N/S Section:	N	Dist from E/W:	1770
E/W Section:	E	Qtrqtr:	NWNE
Section #:	31	Township:	2N
Range:	66W	Meridian:	6
Latitude:	40.099185	Longitude:	-104.816402
Ground elev:	4895	Utm_x:	515650
Utm_y:	4438572	Field_name:	WATTENBERG
Name:	PATINA OIL & GAS CORPORATION		
API Seq Num:	08385		
API County:	123		

NE
1/2 - 1 Mile

OIL_GAS COOG048451

GEOCHECK® - PHYSICAL SETTING SOURCE MAP FINDINGS

STATE OIL/GAS WELL INFORMATION:

Link ID:	12316616	API:	05-123-16616
Operator:	PATINA OIL & GAS CORPORATION		
Well Name:	32-3 APPEL HEIRS		
Status:	LO_XX	Internet App:	12316616&TYPE=WELL
Well ID:	248814	Facility type:	WELL
Well Status:	Producing		
Op. Number:	67305		
Well Number:	32-3	Well Name:	APPEL HEIRS
Field code:	90750	Dist from N/S:	990
N/S Section:	N	Dist from E/W:	1550
E/W Section:	W	Qtrqtr:	NENW
Section #:	32	Township:	2N
Range:	66W	Meridian:	6
Latitude:	40.099168	Longitude:	-104.804531
Ground elev:	4897	Utm_x:	516661
Utm_y:	4438572	Field_name:	WATTENBERG
Name:	PATINA OIL & GAS CORPORATION		
API Seq Num:	16616		
API County:	123		

NE
1/2 - 1 Mile

OIL_GAS COOG054619

Link ID:	12318752	API:	05-123-18752
Operator:	PATINA OIL & GAS CORPORATION		
Well Name:	32-3K6 APPEL HEIRS		
Status:	LO_XX	Internet App:	12318752&TYPE=WELL
Well ID:	250949	Facility type:	WELL
Well Status:	Producing		
Op. Number:	67305		
Well Number:	32-3K6	Well Name:	APPEL HEIRS
Field code:	90750	Dist from N/S:	1000
N/S Section:	N	Dist from E/W:	1646
E/W Section:	W	Qtrqtr:	NENW
Section #:	32	Township:	2N
Range:	66W	Meridian:	6
Latitude:	40.099139	Longitude:	-104.804187
Ground elev:	4896	Utm_x:	516691
Utm_y:	4438569	Field_name:	WATTENBERG
Name:	PATINA OIL & GAS CORPORATION		
API Seq Num:	18752		
API County:	123		

ENE
1/2 - 1 Mile

OIL_GAS COOG032981

GEOCHECK® - PHYSICAL SETTING SOURCE MAP FINDINGS

STATE OIL/GAS WELL INFORMATION:

Link ID:	12307767	API:	05-123-07767
Operator:	HS RESOURCES INC		
Well Name:	1 KEITH A CARTER UNIT		
Status:	LO_XX	Internet App:	12307767&TYPE=WELL
Well ID:	239979	Facility type:	WELL
Well Status:	Producing		
Op. Number:	41385		
Well Number:	1	Well Name:	KEITH A CARTER UNIT
Field code:	90750	Dist from N/S:	1400
N/S Section:	N	Dist from E/W:	1500
E/W Section:	E	Qtrqtr:	SWNE
Section #:	32	Township:	2N
Range:	66W	Meridian:	6
Latitude:	40.098003	Longitude:	-104.796528
Ground elev:	0	Utm_x:	517344
Utm_y:	4438444	Field_name:	WATTENBERG
Name:	HS RESOURCES INC		
API Seq Num:	07767		
API County:	123		

WNW
1/2 - 1 Mile

OIL_GAS COOG048767

Link ID:	12314585	API:	05-123-14585
Operator:	PATINA OIL & GAS CORPORATION		
Well Name:	W 31-5J GNB		
Status:	LO_XX	Internet App:	12314585&TYPE=WELL
Well ID:	246788	Facility type:	WELL
Well Status:	Producing		
Op. Number:	67305		
Well Number:	W 31-5J	Well Name:	GNB
Field code:	90750	Dist from N/S:	1650
N/S Section:	N	Dist from E/W:	990
E/W Section:	W	Qtrqtr:	SWNW
Section #:	31	Township:	2N
Range:	66W	Meridian:	6
Latitude:	40.097357	Longitude:	-104.826002
Ground elev:	4877	Utm_x:	514832
Utm_y:	4438367	Field_name:	WATTENBERG
Name:	PATINA OIL & GAS CORPORATION		
API Seq Num:	14585		
API County:	123		

WNW
1/2 - 1 Mile

OIL_GAS COOG050540

GEOCHECK® - PHYSICAL SETTING SOURCE MAP FINDINGS

STATE OIL/GAS WELL INFORMATION:

Link ID:	12316847	API:	05-123-16847
Operator:	PATINA OIL & GAS CORPORATION		
Well Name:	W 31-6 GNB		
Status:	LO_XX	Internet App:	12316847&TYPE=WELL
Well ID:	249045	Facility type:	WELL
Well Status:	Producing		
Op. Number:	67305		
Well Number:	W 31-6	Well Name:	GNB
Field code:	90750	Dist from N/S:	1794
N/S Section:	N	Dist from E/W:	1760
E/W Section:	W	Qtrqtr:	SENW
Section #:	31	Township:	2N
Range:	66W	Meridian:	6
Latitude:	40.096966	Longitude:	-104.823251
Ground elev:	4877	Utm_x:	515066
Utm_y:	4438324	Field_name:	WATTENBERG
Name:	PATINA OIL & GAS CORPORATION		
API Seq Num:	16847		
API County:	123		

ENE
1/2 - 1 Mile

OIL_GAS COOG057301

Link ID:	12309363	API:	05-123-09363
Operator:	HS RESOURCES INC		
Well Name:	1 W W FEHRN		
Status:	LO_XX	Internet App:	12309363&TYPE=WELL
Well ID:	241574	Facility type:	WELL
Well Status:	Producing		
Op. Number:	41385		
Well Number:	1	Well Name:	W W FEHRN
Field code:	77900	Dist from N/S:	1980
N/S Section:	N	Dist from E/W:	848
E/W Section:	E	Qtrqtr:	SENE
Section #:	32	Township:	2N
Range:	66W	Meridian:	6
Latitude:	40.096399	Longitude:	-104.794202
Ground elev:	4917	Utm_x:	517543
Utm_y:	4438267	Field_name:	SPINDLE
Name:	HS RESOURCES INC		
API Seq Num:	09363		
API County:	123		

NE
1/4 - 1/2 Mile

OIL_GAS COOG055353

GEOCHECK® - PHYSICAL SETTING SOURCE MAP FINDINGS

STATE OIL/GAS WELL INFORMATION:

Link ID:	12319736	API:	05-123-19736
Operator:	PATINA OIL & GAS CORPORATION		
Well Name:	32-5JI APPEL HEIRS W		
Status:	LO_XX	Internet App:	12319736&TYPE=WELL
Well ID:	251931	Facility type:	WELL
Well Status:	Producing		
Op. Number:	67305		
Well Number:	32-5JI	Well Name:	APPEL HEIRS W
Field code:	90750	Dist from N/S:	2178
N/S Section:	N	Dist from E/W:	386
E/W Section:	W	Qtrqtr:	SWNW
Section #:	32	Township:	2N
Range:	66W	Meridian:	6
Latitude:	40.095925	Longitude:	-104.808693
Ground elev:	4955	Utm_x:	516307
Utm_y:	4438211	Field_name:	WATTENBERG
Name:	PATINA OIL & GAS CORPORATION		
API Seq Num:	19736		
API County:	123		

**West
1/2 - 1 Mile**

OIL_GAS COOG057742

Link ID:	12320290	API:	05-123-20290
Operator:	HS RESOURCES INC		
Well Name:	11-31A HSR-INOUYE		
Status:	LO_XX	Internet App:	12320290&TYPE=WELL
Well ID:	259301	Facility type:	WELL
Well Status:	Producing		
Op. Number:	41385		
Well Number:	11-31A	Well Name:	HSR-INOUYE
Field code:	90750	Dist from N/S:	2142
N/S Section:	S	Dist from E/W:	1996
E/W Section:	W	Qtrqtr:	NESW
Section #:	31	Township:	2N
Range:	66W	Meridian:	6
Latitude:	40.093192	Longitude:	-104.822431
Ground elev:	4882	Utm_x:	515137
Utm_y:	4437905	Field_name:	WATTENBERG
Name:	HS RESOURCES INC		
API Seq Num:	20290		
API County:	123		

**West
1/2 - 1 Mile**

OIL_GAS COOG000722

GEOCHECK® - PHYSICAL SETTING SOURCE MAP FINDINGS

STATE OIL/GAS WELL INFORMATION:

Link ID:	12320460	API:	05-123-20460
Operator:	HS RESOURCES INC		
Well Name:	12-31 HSR-INOUE		
Status:	LO_XX	Internet App:	12320460&TYPE=WELL
Well ID:	260371	Facility type:	WELL
Well Status:	Permit location, no information reported yet.		
Op. Number:	41385		
Well Number:	12-31	Well Name:	HSR-INOUE
Field code:	90750	Dist from N/S:	2057
N/S Section:	S	Dist from E/W:	857
E/W Section:	W	Qtrqtr:	NWSW
Section #:	31	Township:	2N
Range:	66W	Meridian:	6
Latitude:	40.092968	Longitude:	-104.826505
Ground elev:	4879	Utm_x:	514789
Utm_y:	4437880	Field_name:	WATTENBERG
Name:	HS RESOURCES INC		
API Seq Num:	20460		
API County:	123		

**East
1/2 - 1 Mile**

OIL_GAS COOG036907

Link ID:	12308406	API:	05-123-08406
Operator:	HS RESOURCES INC		
Well Name:	1 PACHECO HIERS GAS UNIT		
Status:	LO_XX	Internet App:	12308406&TYPE=WELL
Well ID:	240618	Facility type:	WELL
Well Status:	Producing		
Op. Number:	41385		
Well Number:	1	Well Name:	PACHECO HIERS GAS UNIT
Field code:	90750	Dist from N/S:	1955
N/S Section:	S	Dist from E/W:	2480
E/W Section:	W	Qtrqtr:	NESW
Section #:	32	Township:	2N
Range:	66W	Meridian:	6
Latitude:	40.092685	Longitude:	-104.801206
Ground elev:	4902	Utm_x:	516946
Utm_y:	4437853	Field_name:	WATTENBERG
Name:	HS RESOURCES INC		
API Seq Num:	08406		
API County:	123		

**WSW
1/4 - 1/2 Mile**

OIL_GAS COOG038772

GEOCHECK® - PHYSICAL SETTING SOURCE MAP FINDINGS

STATE OIL/GAS WELL INFORMATION:

Link ID:	12308221	API:	05-123-08221
Operator:	XO EXPLORATION INC		
Well Name:	4 GREAT WESTERN SUGAR CO		
Status:	LO_XX	Internet App:	12308221&TYPE=WELL
Well ID:	240433	Facility type:	WELL
Well Status:	Plugged and Abandoned		
Op. Number:	98000		
Well Number:	4	Well Name:	GREAT WESTERN SUGAR CO
Field code:	77900	Dist from N/S:	1650
N/S Section:	S	Dist from E/W:	1715
E/W Section:	E	Qtrqtr:	NWSE
Section #:	31	Township:	2N
Range:	66W	Meridian:	6
Latitude:	40.091826	Longitude:	-104.816205
Ground elev:	4900	Utm_x:	515668
Utm_y:	4437755	Field_name:	SPINDLE
Name:	XO EXPLORATION INC		
API Seq Num:	08221		
API County:	123		

**East
1/2 - 1 Mile**

OIL_GAS COOG047082

Link ID:	12310829	API:	05-123-10829
Operator:	HS RESOURCES INC		
Well Name:	2 KEITH A CARTER UNIT		
Status:	LO_XX	Internet App:	12310829&TYPE=WELL
Well ID:	243038	Facility type:	WELL
Well Status:	Producing		
Op. Number:	41385		
Well Number:	2	Well Name:	KEITH A CARTER UNIT
Field code:	90750	Dist from N/S:	1630
N/S Section:	S	Dist from E/W:	1220
E/W Section:	E	Qtrqtr:	NESE
Section #:	32	Township:	2N
Range:	66W	Meridian:	6
Latitude:	40.091815	Longitude:	-104.795546
Ground elev:	4930	Utm_x:	517429
Utm_y:	4437758	Field_name:	WATTENBERG
Name:	HS RESOURCES INC		
API Seq Num:	10829		
API County:	123		

**West
1/2 - 1 Mile**

OIL_GAS COOG054710

GEOCHECK® - PHYSICAL SETTING SOURCE MAP FINDINGS

STATE OIL/GAS WELL INFORMATION:

Link ID:	12319175	API:	05-123-19175
Operator:	HS RESOURCES INC		
Well Name:	2 DONALD VYNCKIER GAS UNT B		
Status:	LO_XX	Internet App:	12319175&TYPE=WELL
Well ID:	251372	Facility type:	WELL
Well Status:	Producing		
Op. Number:	41385		
Well Number:	2	Well Name:	DONALD VYNCKIER GAS UNT B
Field code:	90750	Dist from N/S:	1522
N/S Section:	S	Dist from E/W:	2069
E/W Section:	W	Qtrqtr:	NESW
Section #:	31	Township:	2N
Range:	66W	Meridian:	6
Latitude:	40.091489	Longitude:	-104.822181
Ground elev:	4882	Utm_x:	515159
Utm_y:	4437717	Field_name:	WATTENBERG
Name:	HS RESOURCES INC		
API Seq Num:	19175		
API County:	123		

WSW
1/2 - 1 Mile

OIL_GAS COOG036382

Link ID:	12308080	API:	05-123-08080
Operator:	HS RESOURCES INC		
Well Name:	1 DONALD K. VYNCKIER GU B		
Status:	LO_XX	Internet App:	12308080&TYPE=WELL
Well ID:	240292	Facility type:	WELL
Well Status:	Producing		
Op. Number:	41385		
Well Number:	1	Well Name:	DONALD K. VYNCKIER GU B
Field code:	90750	Dist from N/S:	1120
N/S Section:	S	Dist from E/W:	1090
E/W Section:	W	Qtrqtr:	SWSW
Section #:	31	Township:	2N
Range:	66W	Meridian:	6
Latitude:	40.090393	Longitude:	-104.825689
Ground elev:	4886	Utm_x:	514860
Utm_y:	4437594	Field_name:	WATTENBERG
Name:	HS RESOURCES INC		
API Seq Num:	08080		
API County:	123		

SE
1/2 - 1 Mile

OIL_GAS COOG035775

GEOCHECK® - PHYSICAL SETTING SOURCE MAP FINDINGS

STATE OIL/GAS WELL INFORMATION:

Link ID:	12308307	API:	05-123-08307
Operator:	HS RESOURCES INC		
Well Name:	1 MARGARET TWOMBLEY UNIT C		
Status:	LO_XX	Internet App:	12308307&TYPE=WELL
Well ID:	240519	Facility type:	WELL
Well Status:	Producing		
Op. Number:	41385		
Well Number:	1	Well Name:	MARGARET TWOMBLEY UNIT C
Field code:	90750	Dist from N/S:	990
N/S Section:	N	Dist from E/W:	1650
E/W Section:	E	Qtrqtr:	NWNE
Section #:	5	Township:	1N
Range:	66W	Meridian:	6
Latitude:	40.084614	Longitude:	-104.797086
Ground elev:	4946	Utm_x:	517300
Utm_y:	4436958	Field_name:	WATTENBERG
Name:	HS RESOURCES INC		
API Seq Num:	08307		
API County:	123		

SW
1/2 - 1 Mile

OIL_GAS COOG048303

Link ID:	12311205	API:	05-123-11205
Operator:	HS RESOURCES INC		
Well Name:	1 T.P.HOLTON GAS UNIT TRUE		
Status:	LO_XX	Internet App:	12311205&TYPE=WELL
Well ID:	243414	Facility type:	WELL
Well Status:	Producing		
Op. Number:	41385		
Well Number:	1	Well Name:	T.P.HOLTON GAS UNIT TRUE
Field code:	90750	Dist from N/S:	1540
N/S Section:	N	Dist from E/W:	1320
E/W Section:	W	Qtrqtr:	SWNW
Section #:	6	Township:	1N
Range:	66W	Meridian:	6
Latitude:	40.083086	Longitude:	-104.824842
Ground elev:	4891	Utm_x:	514934
Utm_y:	4436784	Field_name:	WATTENBERG
Name:	HS RESOURCES INC		
API Seq Num:	11205		
API County:	123		

SW
1/2 - 1 Mile

OIL_GAS COOG054118

GEOCHECK® - PHYSICAL SETTING SOURCE MAP FINDINGS

STATE OIL/GAS WELL INFORMATION:

Link ID:	12319160	API:	05-123-19160
Operator:	HS RESOURCES INC		
Well Name:	2 WILLIAM DEASON GU		
Status:	LO_XX	Internet App:	12319160&TYPE=WELL
Well ID:	251357	Facility type:	WELL
Well Status:	Producing		
Op. Number:	41385		
Well Number:	2	Well Name:	WILLIAM DEASON GU
Field code:	90750	Dist from N/S:	1586
N/S Section:	N	Dist from E/W:	1246
E/W Section:	W	Qtrqtr:	SWNW
Section #:	6	Township:	1N
Range:	66W	Meridian:	6
Latitude:	40.08296	Longitude:	-104.825105
Ground elev:	4888	Utm_x:	514911
Utm_y:	4436770	Field_name:	WATTENBERG
Name:	HS RESOURCES INC		
API Seq Num:	19160		
API County:	123		

GEOCHECK® - PHYSICAL SETTING SOURCE MAP FINDINGS RADON

AREA RADON INFORMATION

State Database: CO Radon

Radon Test Results

Zip	Total Sites	Avg	% sites<=4 pCi/L	% sites>4&<10 pCi/L	% sites>=10&<20 pCi/L	% sites>20 pCi/L
80621	1	2.80	100.00	0.00	0.00	0.00

Federal EPA Radon Zone for WELD County: 1

- Note: Zone 1 indoor average level > 4 pCi/L.
- : Zone 2 indoor average level >= 2 pCi/L and <= 4 pCi/L.
- : Zone 3 indoor average level < 2 pCi/L.

Federal Area Radon Information for WELD COUNTY, CO

Number of sites tested: 38

Area	Average Activity	% <4 pCi/L	% 4-20 pCi/L	% >20 pCi/L
Living Area - 1st Floor	2.060 pCi/L	90%	10%	0%
Living Area - 2nd Floor	Not Reported	Not Reported	Not Reported	Not Reported
Basement	3.824 pCi/L	61%	39%	0%

PHYSICAL SETTING SOURCE RECORDS SEARCHED

TOPOGRAPHIC INFORMATION

USGS 7.5' Digital Elevation Model (DEM)

Source: United States Geologic Survey

EDR acquired the USGS 7.5' Digital Elevation Model in 2002 and updated it in 2006. The 7.5 minute DEM corresponds to the USGS 1:24,000- and 1:25,000-scale topographic quadrangle maps. The DEM provides elevation data with consistent elevation units and projection.

HYDROLOGIC INFORMATION

Flood Zone Data: This data, available in select counties across the country, was obtained by EDR in 1999 from the Federal Emergency Management Agency (FEMA). Data depicts 100-year and 500-year flood zones as defined by FEMA.

NWI: National Wetlands Inventory. This data, available in select counties across the country, was obtained by EDR in 2002 and 2005 from the U.S. Fish and Wildlife Service.

State Wetlands Data: Riparian Vegetation Data

Source: Division of Wildlife

Telephone: 970-416-3360

HYDROGEOLOGIC INFORMATION

AQUIFLOW^R Information System

Source: EDR proprietary database of groundwater flow information

EDR has developed the AQUIFLOW Information System (AIS) to provide data on the general direction of groundwater flow at specific points. EDR has reviewed reports submitted to regulatory authorities at select sites and has extracted the date of the report, hydrogeologically determined groundwater flow direction and depth to water table information.

GEOLOGIC INFORMATION

Geologic Age and Rock Stratigraphic Unit

Source: P.G. Schruben, R.E. Arndt and W.J. Bawiec, Geology of the Conterminous U.S. at 1:2,500,000 Scale - A digital representation of the 1974 P.B. King and H.M. Beikman Map, USGS Digital Data Series DDS - 11 (1994).

STATSGO: State Soil Geographic Database

Source: Department of Agriculture, Natural Resources Conservation Services

The U.S. Department of Agriculture's (USDA) Natural Resources Conservation Service (NRCS) leads the national Conservation Soil Survey (NCSS) and is responsible for collecting, storing, maintaining and distributing soil survey information for privately owned lands in the United States. A soil map in a soil survey is a representation of soil patterns in a landscape. Soil maps for STATSGO are compiled by generalizing more detailed (SSURGO) soil survey maps.

SSURGO: Soil Survey Geographic Database

Source: Department of Agriculture, Natural Resources Conservation Services (NRCS)

Telephone: 800-672-5559

SSURGO is the most detailed level of mapping done by the Natural Resources Conservation Services, mapping scales generally range from 1:12,000 to 1:63,360. Field mapping methods using national standards are used to construct the soil maps in the Soil Survey Geographic (SSURGO) database. SSURGO digitizing duplicates the original soil survey maps. This level of mapping is designed for use by landowners, townships and county natural resource planning and management.

PHYSICAL SETTING SOURCE RECORDS SEARCHED

LOCAL / REGIONAL WATER AGENCY RECORDS

FEDERAL WATER WELLS

PWS: Public Water Systems

Source: EPA/Office of Drinking Water

Telephone: 202-564-3750

Public Water System data from the Federal Reporting Data System. A PWS is any water system which provides water to at least 25 people for at least 60 days annually. PWSs provide water from wells, rivers and other sources.

PWS ENF: Public Water Systems Violation and Enforcement Data

Source: EPA/Office of Drinking Water

Telephone: 202-564-3750

Violation and Enforcement data for Public Water Systems from the Safe Drinking Water Information System (SDWIS) after August 1995. Prior to August 1995, the data came from the Federal Reporting Data System (FRDS).

USGS Water Wells: USGS National Water Inventory System (NWIS)

This database contains descriptive information on sites where the USGS collects or has collected data on surface water and/or groundwater. The groundwater data includes information on wells, springs, and other sources of groundwater.

STATE RECORDS

Colorado GIS Well Database

Source: Office of State Engineer, Division of Water Resources

Telephone: 303-866-3581

The GIS Well database includes all wells that the Division of Water Resources permits.

OTHER STATE DATABASE INFORMATION

Oil and Gas Well Locations

Source: Department of Natural Resources

Telephone: 303-894-2100

RADON

State Database: CO Radon

Source: Department of Public Health & Environment

Telephone: 303-692-3090

Radon Study in Colorado

Area Radon Information

Source: USGS

Telephone: 703-356-4020

The National Radon Database has been developed by the U.S. Environmental Protection Agency (USEPA) and is a compilation of the EPA/State Residential Radon Survey and the National Residential Radon Survey. The study covers the years 1986 - 1992. Where necessary data has been supplemented by information collected at private sources such as universities and research institutions.

EPA Radon Zones

Source: EPA

Telephone: 703-356-4020

Sections 307 & 309 of IRAA directed EPA to list and identify areas of U.S. with the potential for elevated indoor radon levels.

OTHER

Airport Landing Facilities: Private and public use landing facilities

Source: Federal Aviation Administration, 800-457-6656

Epicenters: World earthquake epicenters, Richter 5 or greater

Source: Department of Commerce, National Oceanic and Atmospheric Administration

PHYSICAL SETTING SOURCE RECORDS SEARCHED

STREET AND ADDRESS INFORMATION

© 2007 Tele Atlas North America, Inc. All rights reserved. This material is proprietary and the subject of copyright protection and other intellectual property rights owned by or licensed to Tele Atlas North America, Inc. The use of this material is subject to the terms of a license agreement. You will be held liable for any unauthorized copying or disclosure of this material.