



EDR® Environmental
Data Resources Inc

The EDR Radius Map with GeoCheck®

**Commuter Bus Station
Commuter Bus Station
Platteville, CO 80651**

Inquiry Number: 01855678.10r

February 12, 2007

The Standard in Environmental Risk Management Information

440 Wheelers Farms Road
Milford, Connecticut 06461

Nationwide Customer Service

Telephone: 1-800-352-0050
Fax: 1-800-231-6802
Internet: www.edrnet.com

TABLE OF CONTENTS

<u>SECTION</u>	<u>PAGE</u>
Executive Summary	ES1
Overview Map	2
Detail Map	3
Map Findings Summary	4
Map Findings	6
Orphan Summary	8
Government Records Searched/Data Currency Tracking	GR-1
 <u>GEOCHECK ADDENDUM</u>	
Physical Setting Source Addendum	A-1
Physical Setting Source Summary	A-2
Physical Setting Source Map	A-10
Physical Setting Source Map Findings	A-11
Physical Setting Source Records Searched	A-168

Thank you for your business.
Please contact EDR at 1-800-352-0050
with any questions or comments.

Disclaimer - Copyright and Trademark Notice

This Report contains certain information obtained from a variety of public and other sources reasonably available to Environmental Data Resources, Inc. It cannot be concluded from this Report that coverage information for the target and surrounding properties does not exist from other sources. **NO WARRANTY EXPRESSED OR IMPLIED, IS MADE WHATSOEVER IN CONNECTION WITH THIS REPORT. ENVIRONMENTAL DATA RESOURCES, INC. SPECIFICALLY DISCLAIMS THE MAKING OF ANY SUCH WARRANTIES, INCLUDING WITHOUT LIMITATION, MERCHANTABILITY OR FITNESS FOR A PARTICULAR USE OR PURPOSE. ALL RISK IS ASSUMED BY THE USER. IN NO EVENT SHALL ENVIRONMENTAL DATA RESOURCES, INC. BE LIABLE TO ANYONE, WHETHER ARISING OUT OF ERRORS OR OMISSIONS, NEGLIGENCE, ACCIDENT OR ANY OTHER CAUSE, FOR ANY LOSS OF DAMAGE, INCLUDING, WITHOUT LIMITATION, SPECIAL, INCIDENTAL, CONSEQUENTIAL, OR EXEMPLARY DAMAGES. ANY LIABILITY ON THE PART OF ENVIRONMENTAL DATA RESOURCES, INC. IS STRICTLY LIMITED TO A REFUND OF THE AMOUNT PAID FOR THIS REPORT.** Purchaser accepts this Report "AS IS". Any analyses, estimates, ratings, environmental risk levels or risk codes provided in this Report are provided for illustrative purposes only, and are not intended to provide, nor should they be interpreted as providing any facts regarding, or prediction or forecast of, any environmental risk for any property. Only a Phase I Environmental Site Assessment performed by an environmental professional can provide information regarding the environmental risk for any property. Additionally, the information provided in this Report is not to be construed as legal advice.

Copyright 2007 by Environmental Data Resources, Inc. All rights reserved. Reproduction in any media or format, in whole or in part, of any report or map of Environmental Data Resources, Inc., or its affiliates, is prohibited without prior written permission.

EDR and its logos (including Sanborn and Sanborn Map) are trademarks of Environmental Data Resources, Inc. or its affiliates. All other trademarks used herein are the property of their respective owners.

EXECUTIVE SUMMARY

A search of available environmental records was conducted by Environmental Data Resources, Inc (EDR). The report was designed to assist parties seeking to meet the search requirements of EPA's Standards and Practices for All Appropriate Inquiries (40 CFR Part 312), the ASTM Standard Practice for Environmental Site Assessments (E 1527-05) or custom requirements developed for the evaluation of environmental risk associated with a parcel of real estate.

TARGET PROPERTY INFORMATION

ADDRESS

COMMUTER BUS STATION
PLATTEVILLE, CO 80651

COORDINATES

Latitude (North): 40.207000 - 40° 12' 25.2"
Longitude (West): 104.822500 - 104° 49' 21.0"
Universal Transverse Mercator: Zone 13
UTM X (Meters): 515105.9
UTM Y (Meters): 4450537.5
Elevation: 4819 ft. above sea level

USGS TOPOGRAPHIC MAP ASSOCIATED WITH TARGET PROPERTY

Target Property Map: 40104-B7 PLATTEVILLE, CO
Most Recent Revision: 1975

TARGET PROPERTY SEARCH RESULTS

The target property was not listed in any of the databases searched by EDR.

DATABASES WITH NO MAPPED SITES

No mapped sites were found in EDR's search of available ("reasonably ascertainable ") government records either on the target property or within the search radius around the target property for the following databases:

FEDERAL RECORDS

NPL..... National Priority List
Proposed NPL..... Proposed National Priority List Sites
Delisted NPL..... National Priority List Deletions
NPL RECOVERY..... Federal Superfund Liens
CERCLIS..... Comprehensive Environmental Response, Compensation, and Liability Information System
CERC-NFRAP..... CERCLIS No Further Remedial Action Planned
CORRACTS..... Corrective Action Report
RCRA-TSDF..... Resource Conservation and Recovery Act Information
RCRA-LQG..... Resource Conservation and Recovery Act Information

EXECUTIVE SUMMARY

RCRA-SQG	Resource Conservation and Recovery Act Information
ERNS	Emergency Response Notification System
HMIRS	Hazardous Materials Information Reporting System
US ENG CONTROLS	Engineering Controls Sites List
US INST CONTROL	Sites with Institutional Controls
DOD	Department of Defense Sites
FUDS	Formerly Used Defense Sites
US BROWNFIELDS	A Listing of Brownfields Sites
CONSENT	Superfund (CERCLA) Consent Decrees
ROD	Records Of Decision
UMTRA	Uranium Mill Tailings Sites
ODI	Open Dump Inventory
TRIS	Toxic Chemical Release Inventory System
TSCA	Toxic Substances Control Act
FTTS	FIFRA/ TSCA Tracking System - FIFRA (Federal Insecticide, Fungicide, & Rodenticide Act)/TSCA (Toxic Substances Control Act)
SSTS	Section 7 Tracking Systems
ICIS	Integrated Compliance Information System
LUCIS	Land Use Control Information System
RADINFO	Radiation Information Database
US CDL	Clandestine Drug Labs
PADS	PCB Activity Database System
MLTS	Material Licensing Tracking System
MINES	Mines Master Index File
FINDS	Facility Index System/Facility Registry System
RAATS	RCRA Administrative Action Tracking System

STATE AND LOCAL RECORDS

SHWS	This state does not maintain a SHWS list. See the Federal CERCLIS list and Federal NPL list.
METHANE SITE	Methane Site Investigations - Jefferson County 1980
SWF/LF	Solid Waste Sites & Facilities
Methane Investigation	Methane Gas & Swamp Findings
HISTORICAL LANDFILL	Historical Landfill List
CO TRUST	Lust Trust Sites
AST	Aboveground Tank List
CO ERNS	Spills Database
AUL	Environmental Real Covenants List
VCP	Voluntary Cleanup & Redevelopment Act Application Tracking Report
DRYCLEANERS	Drycleaner Facilities
CDL	Meth Lab Locations
NPDES	Permitted Facility Listing
AIRS	Permitted Facility & Emissions Listing
UMTRA	Uranium Mill Tailings Sites
ASBESTOS	Asbestos Abatement & Demolition Projects

TRIBAL RECORDS

INDIAN RESERV	Indian Reservations
INDIAN LUST	Leaking Underground Storage Tanks on Indian Land
INDIAN UST	Underground Storage Tanks on Indian Land

EDR PROPRIETARY RECORDS

Manufactured Gas Plants	EDR Proprietary Manufactured Gas Plants
--------------------------------	---

EXECUTIVE SUMMARY

SURROUNDING SITES: SEARCH RESULTS

Surrounding sites were identified in the following databases.

Elevations have been determined from the USGS Digital Elevation Model and should be evaluated on a relative (not an absolute) basis. Relative elevation information between sites of close proximity should be field verified. Sites with an elevation equal to or higher than the target property have been differentiated below from sites with an elevation lower than the target property.

Page numbers and map identification numbers refer to the EDR Radius Map report where detailed data on individual sites can be reviewed.

Sites listed in ***bold italics*** are in multiple databases.

Unmappable (orphan) sites are not considered in the foregoing analysis.

STATE AND LOCAL RECORDS

LUST: The Leaking Underground Storage Tank Incident Reports contain an inventory of reported leaking underground storage tank incidents. The data come from the Department of Health's Leaking Underground Storage Tank List.

A review of the LUST list, as provided by EDR, and dated 01/03/2007 has revealed that there are 2 LUST sites within approximately 0.5 miles of the target property.

<u>Equal/Higher Elevation</u>	<u>Address</u>	<u>Dist / Dir</u>	<u>Map ID</u>	<u>Page</u>
CIRCLE K #3165 Status: Closed	300 JUSTIN RD	0 - 1/8 ESE	A1	6
GEROLD RENNELS Status: Closed	402 VASQUEZ	1/8 - 1/4NNE	B4	7

UST: The Underground Storage Tank database contains registered USTs. USTs are regulated under Subtitle I of the Resource Conservation and Recovery Act (RCRA). The source is the State Oil Inspector's Office's Tank List.

A review of the UST list, as provided by EDR, and dated 01/03/2007 has revealed that there are 3 UST sites within approximately 0.25 miles of the target property.

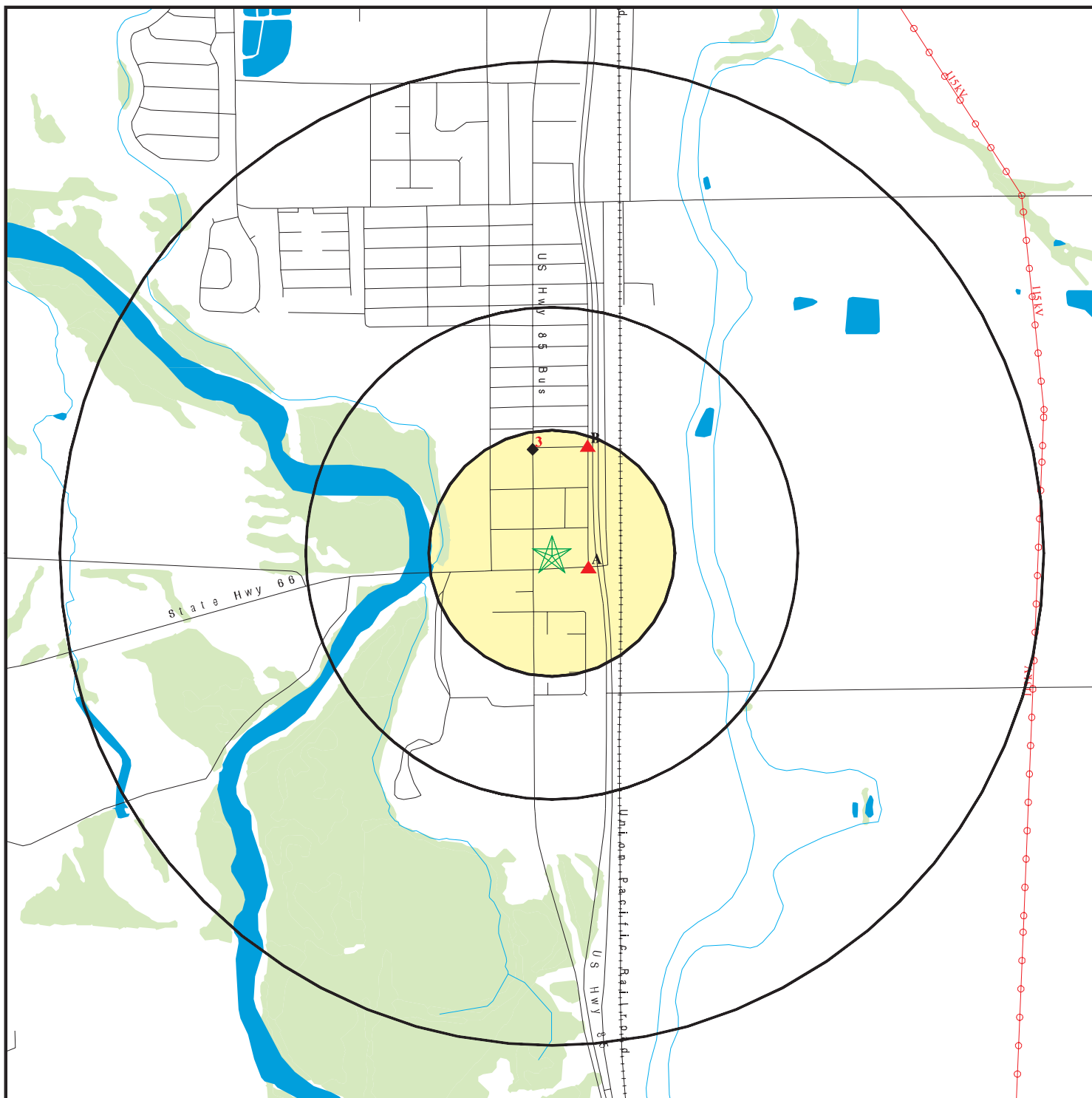
<u>Equal/Higher Elevation</u>	<u>Address</u>	<u>Dist / Dir</u>	<u>Map ID</u>	<u>Page</u>
EVERYDAY STORE #5718	300 JUSTIN RD	0 - 1/8 ESE	A2	6
GERALD RUNNELLS	402 VASQUEZ	1/8 - 1/4NNE	B5	7
<u>Lower Elevation</u>	<u>Address</u>	<u>Dist / Dir</u>	<u>Map ID</u>	<u>Page</u>
SOUTH VALLEY MIDDLE SCHOOL	1004 MAIN ST	1/8 - 1/4N	3	7

EXECUTIVE SUMMARY

Due to poor or inadequate address information, the following sites were not mapped:

<u>Site Name</u>	<u>Database(s)</u>
A-1 ORGANICS COMPOST	SWF/LF
HIGHWAY 66 COMPOSTING	SWF/LF
PATINA	SWF/LF
KERR MCGEE	SWF/LF
BEOOMFIELD COMPOSTING FACILITY	SWF/LF
AT&T HARNEY K SITE	LUST
GRAY OIL CO WAREHOUSE	LUST
ROGER BOULTER INC.	RCRA-SQG, FINDS, LUST
FORT SAINT VRAIN STATION	LUST, UST, AST
GOWANDA	UST
WATTENBERG COMPRESSOR STATION	UST
PLATTEVILLE FIRE DEPT	AST
PLATTEVILLE COMPRESSION STATION	RCRA-SQG
ENSCO FIELD SERVICES	RCRA-SQG, FINDS
PLATTEVILLE COMPRESSION STATION	FINDS
KERR-MCGEE - SARCHET 8-23A PUMP STATION	FINDS
FORT SAINT VRAIN STATION	CO TRUST
KERR-MCGEE - SARCHET 8-23A PUMP STATION	AIRS

OVERVIEW MAP - 01855678.10r



- ★ Target Property
- ▲ Sites at elevations higher than or equal to the target property
- ◆ Sites at elevations lower than the target property
- ▲ Manufactured Gas Plants
- National Priority List Sites
- Landfill Sites
- Dept. Defense Sites

- Indian Reservations BIA
- ⚡ Power transmission lines
- ⚡ Oil & Gas pipelines
- National Wetland Inventory
- State Wetlands

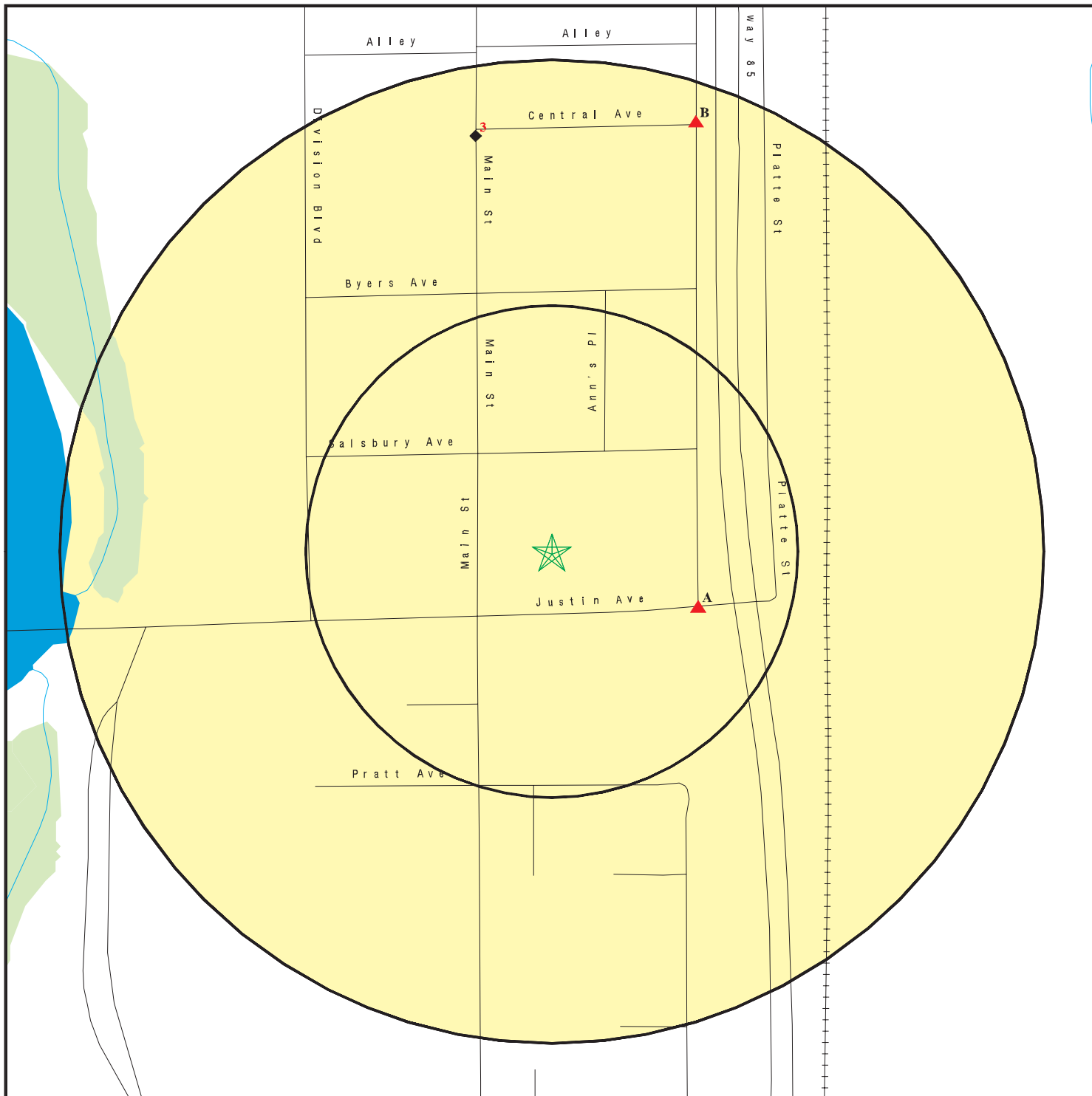


This report includes Interactive Map Layers to display and/or hide map information. The legend includes only those icons for the default map view.

SITE NAME: Commuter Bus Station
 ADDRESS: Commuter Bus Station
 Platteville CO 80651
 LAT/LONG: 40.2070 / 104.8225

CLIENT: Felsburg Holt & Ullevig
 CONTACT: Laura Bingham
 INQUIRY #: 01855678.10r
 DATE: February 12, 2007 5:54 pm

DETAIL MAP - 01855678.10r



- ★ Target Property
- ▲ Sites at elevations higher than or equal to the target property
- ◆ Sites at elevations lower than the target property
- ▲ Manufactured Gas Plants
- Sensitive Receptors
- National Priority List Sites
- Landfill Sites
- Dept. Defense Sites

0 1/16 1/8 1/4 Miles

- Indian Reservations BIA
- Oil & Gas pipelines
- National Wetland Inventory
- State Wetlands

This report includes Interactive Map Layers to display and/or hide map information. The legend includes only those icons for the default map view.

SITE NAME: Commuter Bus Station
 ADDRESS: Commuter Bus Station
 Platteville CO 80651
 LAT/LONG: 40.2070 / 104.8225

CLIENT: Felsburg Holt & Ullevig
 CONTACT: Laura Bingham
 INQUIRY #: 01855678.10r
 DATE: February 12, 2007 5:54 pm

MAP FINDINGS SUMMARY

Database	Target Property	Search Distance (Miles)	< 1/8	1/8 - 1/4	1/4 - 1/2	1/2 - 1	> 1	Total Plotted
<u>FEDERAL RECORDS</u>								
NPL		1.000	0	0	0	0	NR	0
Proposed NPL		1.000	0	0	0	0	NR	0
Delisted NPL		1.000	0	0	0	0	NR	0
NPL RECOVERY	TP		NR	NR	NR	NR	NR	0
CERCLIS		0.500	0	0	0	NR	NR	0
CERC-NFRAP		0.500	0	0	0	NR	NR	0
CORRACTS		1.000	0	0	0	0	NR	0
RCRA TSD		0.500	0	0	0	NR	NR	0
RCRA Lg. Quan. Gen.		0.250	0	0	NR	NR	NR	0
RCRA Sm. Quan. Gen.		0.250	0	0	NR	NR	NR	0
ERNS	TP		NR	NR	NR	NR	NR	0
HMIRS	TP		NR	NR	NR	NR	NR	0
US ENG CONTROLS		0.500	0	0	0	NR	NR	0
US INST CONTROL		0.500	0	0	0	NR	NR	0
DOD		1.000	0	0	0	0	NR	0
FUDS		1.000	0	0	0	0	NR	0
US BROWNFIELDS		0.500	0	0	0	NR	NR	0
CONSENT		1.000	0	0	0	0	NR	0
ROD		1.000	0	0	0	0	NR	0
UMTRA		0.500	0	0	0	NR	NR	0
ODI		0.500	0	0	0	NR	NR	0
TRIS	TP		NR	NR	NR	NR	NR	0
TSCA	TP		NR	NR	NR	NR	NR	0
FTTS	TP		NR	NR	NR	NR	NR	0
SSTS	TP		NR	NR	NR	NR	NR	0
ICIS	TP		NR	NR	NR	NR	NR	0
LUCIS		0.500	0	0	0	NR	NR	0
RADINFO	TP		NR	NR	NR	NR	NR	0
CDL	TP		NR	NR	NR	NR	NR	0
PADS	TP		NR	NR	NR	NR	NR	0
MLTS	TP		NR	NR	NR	NR	NR	0
MINES		0.250	0	0	NR	NR	NR	0
FINDS	TP		NR	NR	NR	NR	NR	0
RAATS	TP		NR	NR	NR	NR	NR	0
<u>STATE AND LOCAL RECORDS</u>								
State Haz. Waste		N/A	N/A	N/A	N/A	N/A	N/A	N/A
Methane Site	TP		NR	NR	NR	NR	NR	0
State Landfill		0.500	0	0	0	NR	NR	0
Methane Investigation	TP		NR	NR	NR	NR	NR	0
Historical Landfill		0.500	0	0	0	NR	NR	0
LUST		0.500	1	1	0	NR	NR	2
CO TRUST		0.500	0	0	0	NR	NR	0
UST		0.250	1	2	NR	NR	NR	3
AST		0.250	0	0	NR	NR	NR	0
CO ERNS	TP		NR	NR	NR	NR	NR	0
AUL		0.500	0	0	0	NR	NR	0

MAP FINDINGS SUMMARY

Database	Target Property	Search Distance (Miles)	< 1/8	1/8 - 1/4	1/4 - 1/2	1/2 - 1	> 1	Total Plotted
VCP		0.500	0	0	0	NR	NR	0
DRYCLEANERS		0.250	0	0	NR	NR	NR	0
CDL		TP	NR	NR	NR	NR	NR	0
NPDES		TP	NR	NR	NR	NR	NR	0
AIRS		TP	NR	NR	NR	NR	NR	0
UMTRA		0.500	0	0	0	NR	NR	0
ASBESTOS		TP	NR	NR	NR	NR	NR	0
<u>TRIBAL RECORDS</u>								
INDIAN RESERV		1.000	0	0	0	0	NR	0
INDIAN LUST		0.500	0	0	0	NR	NR	0
INDIAN UST		0.250	0	0	NR	NR	NR	0
<u>EDR PROPRIETARY RECORDS</u>								
Manufactured Gas Plants		1.000	0	0	0	0	NR	0

NOTES:

TP = Target Property

NR = Not Requested at this Search Distance

Sites may be listed in more than one database

N/A = This State does not maintain a SHWS list. See the Federal CERCLIS list.

MAP FINDINGS

Map ID
 Direction
 Distance
 Distance (ft.)
 Elevation

Site

Database(s)

EDR ID Number
 EPA ID Number

A1
ESE
 < 1/8
 419 ft.

CIRCLE K #3165
300 JUSTIN RD
PLATTEVILLE, CO 80651

LUST **S104073210**
N/A

Relative:
Higher

Site 1 of 2 in cluster A

CO LUST:
 Log Date: 10/17/97
 Facility Name 2: Not reported
 Facility Addr 2: 300 JUSTIN RD PLATTEVILLE CO 80651
 Event ID: 5999
Status: Closed

Actual:
4822 ft.

A2
ESE
 < 1/8
 419 ft.

EVERYDAY STORE #5718
300 JUSTIN RD
PLATTEVILLE, CO 80651

UST **U003700690**
N/A

Relative:
Higher

Site 2 of 2 in cluster A

CO UST:
Facility Status: OPEN
 Tank ID: 4320
 Tank Count: 14877
 Facility ID: 1557
 Tank Tag: '1557-1
 Tank Capacity: 10000
 Tank Chemical: 1 - Unleaded Regular (RUL)
 Tank Type: UST
 Tank Owner: Not reported
 Owner ID: 19982
 Owner Name: SUPER AMERICA LLC
 Owner Address: 7990 N FEDERAL BLVD
 Owner City,St,Zip: WESTMINSTER, CO 80030
 Owner County: ADAMS

Actual:
4822 ft.

Facility Status: OPEN
 Tank ID: 4321
 Tank Count: 14877
 Facility ID: 1557
 Tank Tag: '1557-2
 Tank Capacity: 10000
 Tank Chemical: 3 - Unleaded Premium (PUL)
 Tank Type: UST
 Tank Owner: Not reported
 Owner ID: 19982
 Owner Name: SUPER AMERICA LLC
 Owner Address: 7990 N FEDERAL BLVD
 Owner City,St,Zip: WESTMINSTER, CO 80030
 Owner County: ADAMS

MAP FINDINGS

Map ID
 Direction
 Distance
 Distance (ft.)
 Elevation

Site

Database(s)

EDR ID Number
 EPA ID Number

3 **SOUTH VALLEY MIDDLE SCHOOL**
North **1004 MAIN ST**
1/8-1/4 **PLATTEVILLE, CO 80651**
1134 ft.

UST **U003603372**
 N/A

Relative: **CO UST:**
Lower **Facility Status: CLOSED**
 Tank ID: 14953
Actual: Tank Count: 23653
4818 ft. Facility ID: 5457
 Tank Tag: '5457-1
 Tank Capacity: 550
 Tank Chemical: Gasoline
 Tank Type: UST
 Tank Owner: Not reported
 Owner ID: 5761
 Owner Name: WELD SCHOOL DIST RE-1
 Owner Address: 1055 BIRCH ST
 Owner City,St,Zip: GILCREST, CO 80623
 Owner County: WELD

B4 **GEROLD RENNELS**
NNE **402 VASQUEZ**
1/8-1/4 **PLATTEVILLE, CO 80651**
1218 ft.

LUST **S102052455**
 N/A

Site 1 of 2 in cluster B
Relative: **CO LUST:**
Higher Log Date: 03/16/90
 Facility Name 2: GEROLD RENNELS
Actual: Facility Addr 2: 402 VASQUEZ PLATTEVILLE CO 80651
4822 ft. Event ID: 24
 Status: Closed

B5 **GERALD RUNNELLS**
NNE **402 VASQUEZ**
1/8-1/4 **PLATTEVILLE, CO 80651**
1218 ft.

UST **U003124625**
 N/A

Site 2 of 2 in cluster B
Relative: **CO UST:**
Higher **Facility Status: CLOSED**
 Tank ID: 13596
Actual: Tank Count: 23653
4822 ft. Facility ID: 4882
 Tank Tag: '4882-1
 Tank Capacity: 10000
 Tank Chemical: Gasoline
 Tank Type: UST
 Tank Owner: Not reported
 Owner ID: 6076
 Owner Name: GERALD RUNNELLS
 Owner Address: 402 VASQUEZ
 Owner City,St,Zip: PLATTEVILLE, CO 80651
 Owner County: WELD

ORPHAN SUMMARY

City	EDR ID	Site Name	Site Address	Zip	Database(s)
PLATTEVILLE	S102720791	AT&T HARNEY K SITE	6462 HWY 66	80651	LUST
PLATTEVILLE	S105763150	A-1 ORGANICS COMPOST	HWY. 66, BETWEEN WCR 13 AND 19	80651	SWF/LF
PLATTEVILLE	U003119677	GOWANDA	HWY 85	80651	UST
PLATTEVILLE	S105567840	GRAY OIL CO WAREHOUSE	GRAND / HWY 85 NE CORNER	80651	LUST
PLATTEVILLE	1000209980	ROGER BOULTER INC.	99 MAIN STREET	80651	RCRA-SQG, FINDS, LUST
PLATTEVILLE	S101715258	HIGHWAY 66 COMPOSTING	1/2 M N OF HWY 66, 100FT. WEST OF WCR 17	80651	SWF/LF
PLATTEVILLE	U004008591	WATTENBERG COMPRESSOR STATION	N OF RDS 22 & 31	80651	UST
PLATTEVILLE	A100106954	PLATTEVILLE FIRE DEPT	4 MI W OF PLATTEVILLE ON HWY 66	80651	AST
PLATTEVILLE	S105763158	PATINA	WCR 28 AND 41	80651	SWF/LF
PLATTEVILLE	S105763159	KERR MCGEE	WCR 32 AND 37	80651	SWF/LF
PLATTEVILLE	U004005200	FORT SAINT VRAIN STATION	16805 WELD CR 19 1/2	80651	LUST, UST, AST
PLATTEVILLE	U003120508	FORT SAINT VRAIN STATION	16805 WELD CR 19 1/2	80651	CO TRUST
PLATTEVILLE	1008156611	PLATTEVILLE COMPRESSION STATION	15067 WELD CNTY RD 37	80651	FINDS
PLATTEVILLE	1007879321	PLATTEVILLE COMPRESSION STATION	15067 WELD CNTY RD 37	80651	RCRA-SQG
PLATTEVILLE	1001075771	ENSCO FIELD SERVICES	18253 WELD COUNTY RD 32	80651	RCRA-SQG, FINDS
PLATTEVILLE, 3.9 MI E OF	S108123017	KERR-MCGEE - SARCHET 8-23A PUMP STATION	SENE SEC 23 T3N R66W	80651	AIRS
PLATTEVILLE, 3.9 MI E OF	1008949156	KERR-MCGEE - SARCHET 8-23A PUMP STATION	SENE SEC 23 T3N R66W	80651	FINDS
WELD COUNTY	S105437778	BEOOMFIELD COMPOSTING FACILITY	5 MI SE OF LASALLE		SWF/LF

GOVERNMENT RECORDS SEARCHED / DATA CURRENCY TRACKING

To maintain currency of the following federal and state databases, EDR contacts the appropriate governmental agency on a monthly or quarterly basis, as required.

Number of Days to Update: Provides confirmation that EDR is reporting records that have been updated within 90 days from the date the government agency made the information available to the public.

FEDERAL RECORDS

NPL: National Priority List

National Priorities List (Superfund). The NPL is a subset of CERCLIS and identifies over 1,200 sites for priority cleanup under the Superfund Program. NPL sites may encompass relatively large areas. As such, EDR provides polygon coverage for over 1,000 NPL site boundaries produced by EPA's Environmental Photographic Interpretation Center (EPIC) and regional EPA offices.

Date of Government Version: 09/27/2006	Source: EPA
Date Data Arrived at EDR: 11/01/2006	Telephone: N/A
Date Made Active in Reports: 11/22/2006	Last EDR Contact: 01/31/2007
Number of Days to Update: 21	Next Scheduled EDR Contact: 04/30/2007
	Data Release Frequency: Quarterly

NPL Site Boundaries

Sources:

EPA's Environmental Photographic Interpretation Center (EPIC)
Telephone: 202-564-7333

EPA Region 1
Telephone 617-918-1143

EPA Region 6
Telephone: 214-655-6659

EPA Region 3
Telephone 215-814-5418

EPA Region 7
Telephone: 913-551-7247

EPA Region 4
Telephone 404-562-8033

EPA Region 8
Telephone: 303-312-6774

EPA Region 5
Telephone 312-886-6686

EPA Region 9
Telephone: 415-947-4246

EPA Region 10
Telephone 206-553-8665

Proposed NPL: Proposed National Priority List Sites

A site that has been proposed for listing on the National Priorities List through the issuance of a proposed rule in the Federal Register. EPA then accepts public comments on the site, responds to the comments, and places on the NPL those sites that continue to meet the requirements for listing.

Date of Government Version: 09/27/2006	Source: EPA
Date Data Arrived at EDR: 11/01/2006	Telephone: N/A
Date Made Active in Reports: 11/22/2006	Last EDR Contact: 11/01/2006
Number of Days to Update: 21	Next Scheduled EDR Contact: 01/29/2007
	Data Release Frequency: Quarterly

DELISTED NPL: National Priority List Deletions

The National Oil and Hazardous Substances Pollution Contingency Plan (NCP) establishes the criteria that the EPA uses to delete sites from the NPL. In accordance with 40 CFR 300.425.(e), sites may be deleted from the NPL where no further response is appropriate.

Date of Government Version: 09/27/2006	Source: EPA
Date Data Arrived at EDR: 11/01/2006	Telephone: N/A
Date Made Active in Reports: 11/22/2006	Last EDR Contact: 01/31/2007
Number of Days to Update: 21	Next Scheduled EDR Contact: 04/30/2007
	Data Release Frequency: Quarterly

GOVERNMENT RECORDS SEARCHED / DATA CURRENCY TRACKING

NPL RECOVERY: Federal Superfund Liens

Federal Superfund Liens. Under the authority granted the USEPA by CERCLA of 1980, the USEPA has the authority to file liens against real property in order to recover remedial action expenditures or when the property owner received notification of potential liability. USEPA compiles a listing of filed notices of Superfund Liens.

Date of Government Version: 10/15/1991	Source: EPA
Date Data Arrived at EDR: 02/02/1994	Telephone: 202-564-4267
Date Made Active in Reports: 03/30/1994	Last EDR Contact: 11/17/2006
Number of Days to Update: 56	Next Scheduled EDR Contact: 02/19/2007
	Data Release Frequency: No Update Planned

CERCLIS: Comprehensive Environmental Response, Compensation, and Liability Information System

CERCLIS contains data on potentially hazardous waste sites that have been reported to the USEPA by states, municipalities, private companies and private persons, pursuant to Section 103 of the Comprehensive Environmental Response, Compensation, and Liability Act (CERCLA). CERCLIS contains sites which are either proposed to or on the National Priorities List (NPL) and sites which are in the screening and assessment phase for possible inclusion on the NPL.

Date of Government Version: 11/28/2006	Source: EPA
Date Data Arrived at EDR: 12/19/2006	Telephone: 703-603-8960
Date Made Active in Reports: 01/29/2007	Last EDR Contact: 12/19/2006
Number of Days to Update: 41	Next Scheduled EDR Contact: 03/19/2007
	Data Release Frequency: Quarterly

CERCLIS-NFRAP: CERCLIS No Further Remedial Action Planned

Archived sites are sites that have been removed and archived from the inventory of CERCLIS sites. Archived status indicates that, to the best of EPA's knowledge, assessment at a site has been completed and that EPA has determined no further steps will be taken to list this site on the National Priorities List (NPL), unless information indicates this decision was not appropriate or other considerations require a recommendation for listing at a later time. This decision does not necessarily mean that there is no hazard associated with a given site; it only means that, based upon available information, the location is not judged to be a potential NPL site.

Date of Government Version: 10/10/2006	Source: EPA
Date Data Arrived at EDR: 10/25/2006	Telephone: 703-603-8960
Date Made Active in Reports: 11/22/2006	Last EDR Contact: 12/18/2006
Number of Days to Update: 28	Next Scheduled EDR Contact: 03/19/2007
	Data Release Frequency: Quarterly

CORRACTS: Corrective Action Report

CORRACTS identifies hazardous waste handlers with RCRA corrective action activity.

Date of Government Version: 09/27/2006	Source: EPA
Date Data Arrived at EDR: 10/11/2006	Telephone: 800-424-9346
Date Made Active in Reports: 12/13/2006	Last EDR Contact: 12/04/2006
Number of Days to Update: 63	Next Scheduled EDR Contact: 03/05/2007
	Data Release Frequency: Quarterly

RCRA: Resource Conservation and Recovery Act Information

GOVERNMENT RECORDS SEARCHED / DATA CURRENCY TRACKING

RCRAInfo is EPA's comprehensive information system, providing access to data supporting the Resource Conservation and Recovery Act (RCRA) of 1976 and the Hazardous and Solid Waste Amendments (HSWA) of 1984. RCRAInfo replaces the data recording and reporting abilities of the Resource Conservation and Recovery Information System (RCRIS). The database includes selective information on sites which generate, transport, store, treat and/or dispose of hazardous waste as defined by the Resource Conservation and Recovery Act (RCRA). Conditionally exempt small quantity generators (CESQGs) generate less than 100 kg of hazardous waste, or less than 1 kg of acutely hazardous waste per month. Small quantity generators (SQGs) generate between 100 kg and 1,000 kg of hazardous waste per month. Large quantity generators (LQGs) generate over 1,000 kilograms (kg) of hazardous waste, or over 1 kg of acutely hazardous waste per month. Transporters are individuals or entities that move hazardous waste from the generator off-site to a facility that can recycle, treat, store, or dispose of the waste. TSDFs treat, store, or dispose of the waste.

Date of Government Version: 06/13/2006	Source: EPA
Date Data Arrived at EDR: 06/28/2006	Telephone: 800-424-9346
Date Made Active in Reports: 08/23/2006	Last EDR Contact: 01/10/2007
Number of Days to Update: 56	Next Scheduled EDR Contact: 02/19/2007
	Data Release Frequency: Quarterly

ERNS: Emergency Response Notification System

Emergency Response Notification System. ERNS records and stores information on reported releases of oil and hazardous substances.

Date of Government Version: 12/31/2005	Source: National Response Center, United States Coast Guard
Date Data Arrived at EDR: 01/12/2006	Telephone: 202-260-2342
Date Made Active in Reports: 02/21/2006	Last EDR Contact: 01/24/2007
Number of Days to Update: 40	Next Scheduled EDR Contact: 04/23/2007
	Data Release Frequency: Annually

HMIRS: Hazardous Materials Information Reporting System

Hazardous Materials Incident Report System. HMIRS contains hazardous material spill incidents reported to DOT.

Date of Government Version: 08/01/2006	Source: U.S. Department of Transportation
Date Data Arrived at EDR: 10/18/2006	Telephone: 202-366-4555
Date Made Active in Reports: 11/22/2006	Last EDR Contact: 01/17/2007
Number of Days to Update: 35	Next Scheduled EDR Contact: 04/16/2007
	Data Release Frequency: Annually

US ENG CONTROLS: Engineering Controls Sites List

A listing of sites with engineering controls in place. Engineering controls include various forms of caps, building foundations, liners, and treatment methods to create pathway elimination for regulated substances to enter environmental media or effect human health.

Date of Government Version: 10/18/2006	Source: Environmental Protection Agency
Date Data Arrived at EDR: 12/14/2006	Telephone: 703-603-8905
Date Made Active in Reports: 01/11/2007	Last EDR Contact: 01/02/2007
Number of Days to Update: 28	Next Scheduled EDR Contact: 04/02/2007
	Data Release Frequency: Varies

US INST CONTROL: Sites with Institutional Controls

A listing of sites with institutional controls in place. Institutional controls include administrative measures, such as groundwater use restrictions, construction restrictions, property use restrictions, and post remediation care requirements intended to prevent exposure to contaminants remaining on site. Deed restrictions are generally required as part of the institutional controls.

Date of Government Version: 10/18/2006	Source: Environmental Protection Agency
Date Data Arrived at EDR: 12/14/2006	Telephone: 703-603-8905
Date Made Active in Reports: 01/11/2007	Last EDR Contact: 01/02/2007
Number of Days to Update: 28	Next Scheduled EDR Contact: 04/02/2007
	Data Release Frequency: Varies

GOVERNMENT RECORDS SEARCHED / DATA CURRENCY TRACKING

DOD: Department of Defense Sites

This data set consists of federally owned or administered lands, administered by the Department of Defense, that have any area equal to or greater than 640 acres of the United States, Puerto Rico, and the U.S. Virgin Islands.

Date of Government Version: 12/31/2005	Source: USGS
Date Data Arrived at EDR: 11/10/2006	Telephone: 703-692-8801
Date Made Active in Reports: 01/11/2007	Last EDR Contact: 02/08/2007
Number of Days to Update: 62	Next Scheduled EDR Contact: 05/07/2007
	Data Release Frequency: Semi-Annually

FUDS: Formerly Used Defense Sites

The listing includes locations of Formerly Used Defense Sites properties where the US Army Corps of Engineers is actively working or will take necessary cleanup actions.

Date of Government Version: 12/31/2005	Source: U.S. Army Corps of Engineers
Date Data Arrived at EDR: 09/20/2006	Telephone: 202-528-4285
Date Made Active in Reports: 11/22/2006	Last EDR Contact: 01/02/2007
Number of Days to Update: 63	Next Scheduled EDR Contact: 04/02/2007
	Data Release Frequency: Varies

US BROWNFIELDS: A Listing of Brownfields Sites

Included in the listing are brownfields properties addresses by Cooperative Agreement Recipients and brownfields properties addressed by Targeted Brownfields Assessments. Targeted Brownfields Assessments-EPA's Targeted Brownfields Assessments (TBA) program is designed to help states, tribes, and municipalities--especially those without EPA Brownfields Assessment Demonstration Pilots--minimize the uncertainties of contamination often associated with brownfields. Under the TBA program, EPA provides funding and/or technical assistance for environmental assessments at brownfields sites throughout the country. Targeted Brownfields Assessments supplement and work with other efforts under EPA's Brownfields Initiative to promote cleanup and redevelopment of brownfields. Cooperative Agreement Recipients--States, political subdivisions, territories, and Indian tribes become Brownfields Cleanup Revolving Loan Fund (BCRLF) cooperative agreement recipients when they enter into BCRLF cooperative agreements with the U.S. EPA. EPA selects BCRLF cooperative agreement recipients based on a proposal and application process. BCRLF cooperative agreement recipients must use EPA funds provided through BCRLF cooperative agreement for specified brownfields-related cleanup activities.

Date of Government Version: 10/17/2006	Source: Environmental Protection Agency
Date Data Arrived at EDR: 10/20/2006	Telephone: 202-566-2777
Date Made Active in Reports: 12/13/2006	Last EDR Contact: 12/11/2006
Number of Days to Update: 54	Next Scheduled EDR Contact: 03/12/2007
	Data Release Frequency: Semi-Annually

CONSENT: Superfund (CERCLA) Consent Decrees

Major legal settlements that establish responsibility and standards for cleanup at NPL (Superfund) sites. Released periodically by United States District Courts after settlement by parties to litigation matters.

Date of Government Version: 12/14/2004	Source: Department of Justice, Consent Decree Library
Date Data Arrived at EDR: 02/15/2005	Telephone: Varies
Date Made Active in Reports: 04/25/2005	Last EDR Contact: 02/06/2007
Number of Days to Update: 69	Next Scheduled EDR Contact: 04/23/2007
	Data Release Frequency: Varies

ROD: Records Of Decision

Record of Decision. ROD documents mandate a permanent remedy at an NPL (Superfund) site containing technical and health information to aid in the cleanup.

Date of Government Version: 10/07/2006	Source: EPA
Date Data Arrived at EDR: 10/13/2006	Telephone: 703-416-0223
Date Made Active in Reports: 12/13/2006	Last EDR Contact: 01/22/2007
Number of Days to Update: 61	Next Scheduled EDR Contact: 04/02/2007
	Data Release Frequency: Annually

GOVERNMENT RECORDS SEARCHED / DATA CURRENCY TRACKING

UMTRA: Uranium Mill Tailings Sites

Uranium ore was mined by private companies for federal government use in national defense programs. When the mills shut down, large piles of the sand-like material (mill tailings) remain after uranium has been extracted from the ore. Levels of human exposure to radioactive materials from the piles are low; however, in some cases tailings were used as construction materials before the potential health hazards of the tailings were recognized.

Date of Government Version: 12/31/2005	Source: Department of Energy
Date Data Arrived at EDR: 11/08/2006	Telephone: 505-845-0011
Date Made Active in Reports: 01/29/2007	Last EDR Contact: 12/18/2006
Number of Days to Update: 82	Next Scheduled EDR Contact: 03/19/2007
	Data Release Frequency: Varies

ODI: Open Dump Inventory

An open dump is defined as a disposal facility that does not comply with one or more of the Part 257 or Part 258 Subtitle D Criteria.

Date of Government Version: 06/30/1985	Source: Environmental Protection Agency
Date Data Arrived at EDR: 08/09/2004	Telephone: 800-424-9346
Date Made Active in Reports: 09/17/2004	Last EDR Contact: 06/09/2004
Number of Days to Update: 39	Next Scheduled EDR Contact: N/A
	Data Release Frequency: No Update Planned

TRIS: Toxic Chemical Release Inventory System

Toxic Release Inventory System. TRIS identifies facilities which release toxic chemicals to the air, water and land in reportable quantities under SARA Title III Section 313.

Date of Government Version: 12/31/2004	Source: EPA
Date Data Arrived at EDR: 06/22/2006	Telephone: 202-566-0250
Date Made Active in Reports: 08/23/2006	Last EDR Contact: 12/19/2006
Number of Days to Update: 62	Next Scheduled EDR Contact: 03/19/2007
	Data Release Frequency: Annually

TSCA: Toxic Substances Control Act

Toxic Substances Control Act. TSCA identifies manufacturers and importers of chemical substances included on the TSCA Chemical Substance Inventory list. It includes data on the production volume of these substances by plant site.

Date of Government Version: 12/31/2002	Source: EPA
Date Data Arrived at EDR: 04/14/2006	Telephone: 202-260-5521
Date Made Active in Reports: 05/30/2006	Last EDR Contact: 01/15/2007
Number of Days to Update: 46	Next Scheduled EDR Contact: 04/16/2007
	Data Release Frequency: Every 4 Years

FTTS: FIFRA/ TSCA Tracking System - FIFRA (Federal Insecticide, Fungicide, & Rodenticide Act)/TSCA (Toxic Substances Control Act)

FTTS tracks administrative cases and pesticide enforcement actions and compliance activities related to FIFRA, TSCA and EPCRA (Emergency Planning and Community Right-to-Know Act). To maintain currency, EDR contacts the Agency on a quarterly basis.

Date of Government Version: 10/19/2006	Source: EPA/Office of Prevention, Pesticides and Toxic Substances
Date Data Arrived at EDR: 10/27/2006	Telephone: 202-566-1667
Date Made Active in Reports: 11/22/2006	Last EDR Contact: 12/18/2006
Number of Days to Update: 26	Next Scheduled EDR Contact: 03/19/2007
	Data Release Frequency: Quarterly

FTTS INSP: FIFRA/ TSCA Tracking System - FIFRA (Federal Insecticide, Fungicide, & Rodenticide Act)/TSCA (Toxic Substances Control Act)

Date of Government Version: 10/19/2006	Source: EPA
Date Data Arrived at EDR: 10/27/2006	Telephone: 202-566-1667
Date Made Active in Reports: 11/22/2006	Last EDR Contact: 12/18/2006
Number of Days to Update: 26	Next Scheduled EDR Contact: 03/19/2007
	Data Release Frequency: Quarterly

GOVERNMENT RECORDS SEARCHED / DATA CURRENCY TRACKING

SSTS: Section 7 Tracking Systems

Section 7 of the Federal Insecticide, Fungicide and Rodenticide Act, as amended (92 Stat. 829) requires all registered pesticide-producing establishments to submit a report to the Environmental Protection Agency by March 1st each year. Each establishment must report the types and amounts of pesticides, active ingredients and devices being produced, and those having been produced and sold or distributed in the past year.

Date of Government Version: 12/31/2004	Source: EPA
Date Data Arrived at EDR: 05/11/2006	Telephone: 202-564-4203
Date Made Active in Reports: 05/22/2006	Last EDR Contact: 01/29/2007
Number of Days to Update: 11	Next Scheduled EDR Contact: 04/16/2007
	Data Release Frequency: Annually

ICIS: Integrated Compliance Information System

The Integrated Compliance Information System (ICIS) supports the information needs of the national enforcement and compliance program as well as the unique needs of the National Pollutant Discharge Elimination System (NPDES) program.

Date of Government Version: 02/13/2006	Source: Environmental Protection Agency
Date Data Arrived at EDR: 04/21/2006	Telephone: 202-564-5088
Date Made Active in Reports: 05/11/2006	Last EDR Contact: 01/15/2007
Number of Days to Update: 20	Next Scheduled EDR Contact: 04/16/2007
	Data Release Frequency: Quarterly

CDL: Clandestine Drug Labs

A listing of clandestine drug lab locations. The U.S. Department of Justice ("the Department") provides this web site as a public service. It contains addresses of some locations where law enforcement agencies reported they found chemicals or other items that indicated the presence of either clandestine drug laboratories or dumpsites. In most cases, the source of the entries is not the Department, and the Department has not verified the entry and does not guarantee its accuracy. Members of the public must verify the accuracy of all entries by, for example, contacting local law enforcement and local health departments.

Date of Government Version: 12/01/2006	Source: Drug Enforcement Administration
Date Data Arrived at EDR: 01/08/2007	Telephone: 202-307-1000
Date Made Active in Reports: 01/11/2007	Last EDR Contact: 01/08/2007
Number of Days to Update: 3	Next Scheduled EDR Contact: 03/26/2007
	Data Release Frequency: Quarterly

RADINFO: Radiation Information Database

The Radiation Information Database (RADINFO) contains information about facilities that are regulated by U.S. Environmental Protection Agency (EPA) regulations for radiation and radioactivity.

Date of Government Version: 11/03/2006	Source: Environmental Protection Agency
Date Data Arrived at EDR: 11/03/2006	Telephone: 202-343-9775
Date Made Active in Reports: 01/11/2007	Last EDR Contact: 01/31/2007
Number of Days to Update: 69	Next Scheduled EDR Contact: 04/30/2007
	Data Release Frequency: Quarterly

LUCIS: Land Use Control Information System

LUCIS contains records of land use control information pertaining to the former Navy Base Realignment and Closure properties.

Date of Government Version: 12/09/2005	Source: Department of the Navy
Date Data Arrived at EDR: 12/11/2006	Telephone: 843-820-7326
Date Made Active in Reports: 01/11/2007	Last EDR Contact: 12/11/2006
Number of Days to Update: 31	Next Scheduled EDR Contact: 03/12/2007
	Data Release Frequency: Varies

PADS: PCB Activity Database System

PCB Activity Database. PADS identifies generators, transporters, commercial storers and/or brokers and disposers of PCB's who are required to notify the EPA of such activities.

GOVERNMENT RECORDS SEARCHED / DATA CURRENCY TRACKING

Date of Government Version: 10/17/2006
Date Data Arrived at EDR: 11/29/2006
Date Made Active in Reports: 01/11/2007
Number of Days to Update: 43

Source: EPA
Telephone: 202-566-0500
Last EDR Contact: 02/09/2007
Next Scheduled EDR Contact: 05/07/2007
Data Release Frequency: Annually

MLTS: Material Licensing Tracking System

MLTS is maintained by the Nuclear Regulatory Commission and contains a list of approximately 8,100 sites which possess or use radioactive materials and which are subject to NRC licensing requirements. To maintain currency, EDR contacts the Agency on a quarterly basis.

Date of Government Version: 10/19/2006
Date Data Arrived at EDR: 10/31/2006
Date Made Active in Reports: 12/13/2006
Number of Days to Update: 43

Source: Nuclear Regulatory Commission
Telephone: 301-415-7169
Last EDR Contact: 01/02/2007
Next Scheduled EDR Contact: 04/02/2007
Data Release Frequency: Quarterly

MINES: Mines Master Index File

Contains all mine identification numbers issued for mines active or opened since 1971. The data also includes violation information.

Date of Government Version: 11/15/2006
Date Data Arrived at EDR: 12/28/2006
Date Made Active in Reports: 01/29/2007
Number of Days to Update: 32

Source: Department of Labor, Mine Safety and Health Administration
Telephone: 303-231-5959
Last EDR Contact: 12/28/2006
Next Scheduled EDR Contact: 03/26/2007
Data Release Frequency: Semi-Annually

FINDS: Facility Index System/Facility Registry System

Facility Index System. FINDS contains both facility information and 'pointers' to other sources that contain more detail. EDR includes the following FINDS databases in this report: PCS (Permit Compliance System), AIRS (Aerometric Information Retrieval System), DOCKET (Enforcement Docket used to manage and track information on civil judicial enforcement cases for all environmental statutes), FURS (Federal Underground Injection Control), C-DOCKET (Criminal Docket System used to track criminal enforcement actions for all environmental statutes), FFIS (Federal Facilities Information System), STATE (State Environmental Laws and Statutes), and PADS (PCB Activity Data System).

Date of Government Version: 10/11/2006
Date Data Arrived at EDR: 10/18/2006
Date Made Active in Reports: 12/13/2006
Number of Days to Update: 56

Source: EPA
Telephone: N/A
Last EDR Contact: 01/02/2007
Next Scheduled EDR Contact: 04/02/2007
Data Release Frequency: Quarterly

RAATS: RCRA Administrative Action Tracking System

RCRA Administration Action Tracking System. RAATS contains records based on enforcement actions issued under RCRA pertaining to major violators and includes administrative and civil actions brought by the EPA. For administration actions after September 30, 1995, data entry in the RAATS database was discontinued. EPA will retain a copy of the database for historical records. It was necessary to terminate RAATS because a decrease in agency resources made it impossible to continue to update the information contained in the database.

Date of Government Version: 04/17/1995
Date Data Arrived at EDR: 07/03/1995
Date Made Active in Reports: 08/07/1995
Number of Days to Update: 35

Source: EPA
Telephone: 202-564-4104
Last EDR Contact: 12/04/2006
Next Scheduled EDR Contact: 03/05/2007
Data Release Frequency: No Update Planned

BRS: Biennial Reporting System

The Biennial Reporting System is a national system administered by the EPA that collects data on the generation and management of hazardous waste. BRS captures detailed data from two groups: Large Quantity Generators (LQG) and Treatment, Storage, and Disposal Facilities.

GOVERNMENT RECORDS SEARCHED / DATA CURRENCY TRACKING

Date of Government Version: 12/31/2003
Date Data Arrived at EDR: 06/17/2005
Date Made Active in Reports: 08/04/2005
Number of Days to Update: 48

Source: EPA/NTIS
Telephone: 800-424-9346
Last EDR Contact: 02/08/2007
Next Scheduled EDR Contact: 03/12/2007
Data Release Frequency: Biennially

STATE AND LOCAL RECORDS

SHWS: This state does not maintain a SHWS list. See the Federal CERCLIS list and Federal NPL list. State Hazardous Waste Sites. State hazardous waste site records are the states' equivalent to CERCLIS. These sites may or may not already be listed on the federal CERCLIS list. Priority sites planned for cleanup using state funds (state equivalent of Superfund) are identified along with sites where cleanup will be paid for by potentially responsible parties. Available information varies by state.

Date of Government Version: N/A
Date Data Arrived at EDR: N/A
Date Made Active in Reports: N/A
Number of Days to Update: N/A

Source: Department of Public Health & Environment
Telephone: 303-692-3300
Last EDR Contact: 12/18/2006
Next Scheduled EDR Contact: 03/19/2007
Data Release Frequency: N/A

METHANE SITE: Methane Site Investigations - Jefferson County 1980

The objectives of the study are to define as closely as possible the boundaries of methane producing solid waste landfills.

Date of Government Version: 12/31/1980
Date Data Arrived at EDR: 02/13/1995
Date Made Active in Reports: 04/04/1995
Number of Days to Update: 50

Source: Jefferson County Health Department
Telephone: 303-239-7175
Last EDR Contact: 01/27/1995
Next Scheduled EDR Contact: N/A
Data Release Frequency: No Update Planned

SWF/LF: Solid Waste Sites & Facilities

Solid Waste Facilities/Landfill Sites. SWF/LF type records typically contain an inventory of solid waste disposal facilities or landfills in a particular state. Depending on the state, these may be active or inactive facilities or open dumps that failed to meet RCRA Subtitle D Section 4004 criteria for solid waste landfills or disposal sites.

Date of Government Version: 05/22/2006
Date Data Arrived at EDR: 06/21/2006
Date Made Active in Reports: 07/26/2006
Number of Days to Update: 35

Source: Department of Public Health & Environment
Telephone: 303-692-3300
Last EDR Contact: 12/08/2006
Next Scheduled EDR Contact: 03/05/2007
Data Release Frequency: Annually

METHANE INVESTIGATION: Methane Gas & Swamp Findings

The primary objective of this study was to assess methane gas related hazards at selected landfill sites in Colorado. These sites were selected by the Colorado Department of Health following evaluation of responses received from County and Municipal agencies about completed and existing landfills within their jurisdiction.

Date of Government Version: 03/15/1979
Date Data Arrived at EDR: 02/13/1995
Date Made Active in Reports: 04/04/1995
Number of Days to Update: 50

Source: Department of Health
Telephone: 303-640-3335
Last EDR Contact: 01/27/1995
Next Scheduled EDR Contact: N/A
Data Release Frequency: No Update Planned

HISTORICAL LANDFILL: Historical Landfill List

Abandoned/Inactive Landfills.

Date of Government Version: 01/31/1993
Date Data Arrived at EDR: 04/24/1994
Date Made Active in Reports: 05/30/1994
Number of Days to Update: 36

Source: Department of Public Health & Environment
Telephone: 303-692-3300
Last EDR Contact: 09/05/1996
Next Scheduled EDR Contact: N/A
Data Release Frequency: No Update Planned

GOVERNMENT RECORDS SEARCHED / DATA CURRENCY TRACKING

LUST: Leaking Underground Storage Tank List

Leaking Underground Storage Tank Incident Reports. LUST records contain an inventory of reported leaking underground storage tank incidents. Not all states maintain these records, and the information stored varies by state.

Date of Government Version: 01/03/2007
Date Data Arrived at EDR: 01/04/2007
Date Made Active in Reports: 01/31/2007
Number of Days to Update: 27

Source: Department of Labor and Employment, Oil Inspection Section
Telephone: 303-318-8521
Last EDR Contact: 01/03/2007
Next Scheduled EDR Contact: 04/02/2007
Data Release Frequency: Quarterly

TRUST: Lust Trust Sites

The listing tracks the reimbursement of costs approved and paid to eligible applicants.

Date of Government Version: 11/28/2006
Date Data Arrived at EDR: 11/29/2006
Date Made Active in Reports: 01/04/2007
Number of Days to Update: 36

Source: Department of Labor and Employment, Oil Inspection Section
Telephone: 303-318-8521
Last EDR Contact: 02/01/2007
Next Scheduled EDR Contact: 04/23/2007
Data Release Frequency: Varies

UST: Underground Storage Tank Database

Registered Underground Storage Tanks. UST's are regulated under Subtitle I of the Resource Conservation and Recovery Act (RCRA) and must be registered with the state department responsible for administering the UST program. Available information varies by state program.

Date of Government Version: 01/03/2007
Date Data Arrived at EDR: 01/04/2007
Date Made Active in Reports: 01/31/2007
Number of Days to Update: 27

Source: Department of Labor and Employment, Oil Inspection Section
Telephone: 303-318-8521
Last EDR Contact: 01/03/2007
Next Scheduled EDR Contact: 04/02/2007
Data Release Frequency: Quarterly

AST: Aboveground Tank List

Aboveground storage tank locations.

Date of Government Version: 01/03/2007
Date Data Arrived at EDR: 01/04/2007
Date Made Active in Reports: 01/31/2007
Number of Days to Update: 27

Source: Department of Labor and Employment, Oil Inspection Section
Telephone: 303-318-8521
Last EDR Contact: 01/04/2007
Next Scheduled EDR Contact: 04/02/2007
Data Release Frequency: Semi-Annually

CO ERNS: Spills Database

State reported spills.

Date of Government Version: 10/23/2006
Date Data Arrived at EDR: 11/03/2006
Date Made Active in Reports: 11/22/2006
Number of Days to Update: 19

Source: Department of Public Health and Environmental
Telephone: 303-692-2000
Last EDR Contact: 02/12/2007
Next Scheduled EDR Contact: 04/30/2007
Data Release Frequency: Quarterly

AUL: Environmental Real Covenants List

Activity and use limitations include both engineering controls and institutional controls. The Colorado Department of Public Health and Environment to approve requests to restrict the future use of a property using an enforceable agreement called an environmental real covenant. When a contaminated site is not cleaned up completely, land use restrictions may be used to ensure that the selected cleanup remedy is adequately protective of human health and the environment.

Date of Government Version: 12/04/2006
Date Data Arrived at EDR: 12/04/2006
Date Made Active in Reports: 01/04/2007
Number of Days to Update: 31

Source: Department of Public Health & Environment
Telephone: 303-692-3331
Last EDR Contact: 11/27/2006
Next Scheduled EDR Contact: 02/26/2007
Data Release Frequency: Varies

GOVERNMENT RECORDS SEARCHED / DATA CURRENCY TRACKING

VCP: Voluntary Cleanup & Redevelopment Act Application Tracking Report

The Voluntary Cleanup and Redevelopment Act is intended to permit and encourage voluntary cleanups by providing a method to determine clean-up responsibilities in planning the reuse of property. The VCRA was intended for sites which were not covered by existing regulatory programs.

Date of Government Version: 11/01/2006
Date Data Arrived at EDR: 11/08/2006
Date Made Active in Reports: 11/22/2006
Number of Days to Update: 14

Source: Department of Public Health and Environmental
Telephone: 303-692-3331
Last EDR Contact: 01/24/2007
Next Scheduled EDR Contact: 04/23/2007
Data Release Frequency: Semi-Annually

DRYCLEANERS: Drycleaner Facilities

A listing of drycleaning facilities.

Date of Government Version: 01/16/2007
Date Data Arrived at EDR: 01/17/2007
Date Made Active in Reports: 01/31/2007
Number of Days to Update: 14

Source: Department of Public Health & Environment
Telephone: 303-692-3213
Last EDR Contact: 01/15/2007
Next Scheduled EDR Contact: 04/16/2007
Data Release Frequency: Varies

CDL: Meth Lab Locations

Meth lab locations that were reported to the Department of Public Health & Environment.

Date of Government Version: 10/23/2006
Date Data Arrived at EDR: 11/03/2006
Date Made Active in Reports: 11/22/2006
Number of Days to Update: 19

Source: Department of Public Health and Environment
Telephone: 303-692-3023
Last EDR Contact: 02/12/2007
Next Scheduled EDR Contact: 04/30/2007
Data Release Frequency: Quarterly

NPDES: Permitted Facility Listing

A listing of permitted facilities from the Water Quality Control Division.

Date of Government Version: 11/29/2006
Date Data Arrived at EDR: 11/29/2006
Date Made Active in Reports: 01/04/2007
Number of Days to Update: 36

Source: Department of Public Health & Environment
Telephone: 303-692-3611
Last EDR Contact: 11/27/2006
Next Scheduled EDR Contact: 02/26/2007
Data Release Frequency: Varies

AIRS: Permitted Facility & Emissions Listing

A listing of Air Pollution Control Division permits and emissions data.

Date of Government Version: 01/08/2007
Date Data Arrived at EDR: 01/10/2007
Date Made Active in Reports: 01/31/2007
Number of Days to Update: 21

Source: Department of Public Health & Environment
Telephone: 303-692-3213
Last EDR Contact: 01/02/2007
Next Scheduled EDR Contact: 04/02/2007
Data Release Frequency: Varies

UMTRA: Uranium Mill Tailings Sites

There were nine uranium mill tailings sites in Colorado designated for cleanup under the federal Uranium Mill Tailings Radiation Control Act. These nine sites, known commonly as UMTRA sites, were remediated jointly by the State of Colorado and the U.S. Department of Energy during the late 1980's and early 1990's. Mill tailings were removed from 8 of the mill sites and relocated in engineered disposal cells. A disposal cell is designed to encapsulate the material, reduce radon emanation, and prevent the movement of water through the material. At one site, Maybell, CO, the tailings were stabilized in-place at the mill site. After remediation of the tailings was completed, the State and DOE began to investigate the residual impacts to groundwater at the mill sites. The groundwater phase of the UMTRA program is on-going.

Date of Government Version: 06/30/2003
Date Data Arrived at EDR: 05/26/2004
Date Made Active in Reports: 06/24/2004
Number of Days to Update: 29

Source: Department of Public Health & Environment
Telephone: 970-248-7164
Last EDR Contact: 12/19/2006
Next Scheduled EDR Contact: 03/19/2007
Data Release Frequency: Varies

GOVERNMENT RECORDS SEARCHED / DATA CURRENCY TRACKING

ASBESTOS: Asbestos Abatement & Demolition Projects

Asbestos abatement and demolition projects by the contractor.

Date of Government Version: 11/15/2005
Date Data Arrived at EDR: 05/22/2006
Date Made Active in Reports: 06/29/2006
Number of Days to Update: 38

Source: Department of Public Health & Environment
Telephone: 303-692-3100
Last EDR Contact: 01/03/2007
Next Scheduled EDR Contact: 03/05/2007
Data Release Frequency: Semi-Annually

TRIBAL RECORDS

INDIAN RESERV: Indian Reservations

This map layer portrays Indian administered lands of the United States that have any area equal to or greater than 640 acres.

Date of Government Version: 12/31/2005
Date Data Arrived at EDR: 02/06/2006
Date Made Active in Reports: 01/11/2007
Number of Days to Update: 339

Source: USGS
Telephone: 202-208-3710
Last EDR Contact: 02/08/2007
Next Scheduled EDR Contact: 05/07/2007
Data Release Frequency: Semi-Annually

INDIAN LUST R1: Leaking Underground Storage Tanks on Indian Land

A listing of leaking underground storage tank locations on Indian Land.

Date of Government Version: 12/01/2006
Date Data Arrived at EDR: 12/01/2006
Date Made Active in Reports: 01/29/2007
Number of Days to Update: 59

Source: EPA Region 1
Telephone: 617-918-1313
Last EDR Contact: 11/17/2006
Next Scheduled EDR Contact: 02/19/2007
Data Release Frequency: Varies

INDIAN LUST R8: Leaking Underground Storage Tanks on Indian Land

LUSTs on Indian land in Colorado, Montana, North Dakota, South Dakota, Utah and Wyoming.

Date of Government Version: 11/30/2006
Date Data Arrived at EDR: 12/08/2006
Date Made Active in Reports: 01/29/2007
Number of Days to Update: 52

Source: EPA Region 8
Telephone: 303-312-6271
Last EDR Contact: 11/17/2006
Next Scheduled EDR Contact: 02/19/2007
Data Release Frequency: Quarterly

INDIAN LUST R10: Leaking Underground Storage Tanks on Indian Land

LUSTs on Indian land in Alaska, Idaho, Oregon and Washington.

Date of Government Version: 11/21/2006
Date Data Arrived at EDR: 12/08/2006
Date Made Active in Reports: 01/29/2007
Number of Days to Update: 52

Source: EPA Region 10
Telephone: 206-553-2857
Last EDR Contact: 11/17/2006
Next Scheduled EDR Contact: 02/19/2007
Data Release Frequency: Quarterly

INDIAN LUST R9: Leaking Underground Storage Tanks on Indian Land

LUSTs on Indian land in Arizona, California, New Mexico and Nevada

Date of Government Version: 12/19/2006
Date Data Arrived at EDR: 12/19/2006
Date Made Active in Reports: 01/29/2007
Number of Days to Update: 41

Source: Environmental Protection Agency
Telephone: 415-972-3372
Last EDR Contact: 11/17/2006
Next Scheduled EDR Contact: 02/19/2007
Data Release Frequency: Quarterly

INDIAN LUST R7: Leaking Underground Storage Tanks on Indian Land

LUSTs on Indian land in Iowa, Kansas, and Nebraska

Date of Government Version: 09/06/2006
Date Data Arrived at EDR: 10/04/2006
Date Made Active in Reports: 11/08/2006
Number of Days to Update: 35

Source: EPA Region 7
Telephone: 913-551-7003
Last EDR Contact: 11/17/2006
Next Scheduled EDR Contact: 02/19/2007
Data Release Frequency: Varies

GOVERNMENT RECORDS SEARCHED / DATA CURRENCY TRACKING

INDIAN LUST R4: Leaking Underground Storage Tanks on Indian Land

LUSTs on Indian land in Florida, Minnesota, Mississippi and North Carolina.

Date of Government Version: 08/24/2006	Source: EPA Region 4
Date Data Arrived at EDR: 09/11/2006	Telephone: 404-562-8677
Date Made Active in Reports: 11/08/2006	Last EDR Contact: 11/17/2006
Number of Days to Update: 58	Next Scheduled EDR Contact: 02/19/2007
	Data Release Frequency: Semi-Annually

INDIAN LUST R6: Leaking Underground Storage Tanks on Indian Land

LUSTs on Indian land in New Mexico and Oklahoma.

Date of Government Version: 01/04/2005	Source: EPA Region 6
Date Data Arrived at EDR: 01/21/2005	Telephone: 214-665-6597
Date Made Active in Reports: 02/28/2005	Last EDR Contact: 11/17/2006
Number of Days to Update: 38	Next Scheduled EDR Contact: 02/19/2007
	Data Release Frequency: Varies

INDIAN UST R4: Underground Storage Tanks on Indian Land

Date of Government Version: 08/24/2006	Source: EPA Region 4
Date Data Arrived at EDR: 09/11/2006	Telephone: 404-562-9424
Date Made Active in Reports: 11/08/2006	Last EDR Contact: 11/17/2006
Number of Days to Update: 58	Next Scheduled EDR Contact: 02/19/2007
	Data Release Frequency: Semi-Annually

INDIAN UST R5: Underground Storage Tanks on Indian Land

Date of Government Version: 12/02/2004	Source: EPA Region 5
Date Data Arrived at EDR: 12/29/2004	Telephone: 312-886-6136
Date Made Active in Reports: 02/04/2005	Last EDR Contact: 11/17/2006
Number of Days to Update: 37	Next Scheduled EDR Contact: 02/19/2007
	Data Release Frequency: Varies

INDIAN UST R8: Underground Storage Tanks on Indian Land

Date of Government Version: 11/30/2006	Source: EPA Region 8
Date Data Arrived at EDR: 12/08/2006	Telephone: 303-312-6137
Date Made Active in Reports: 01/29/2007	Last EDR Contact: 11/17/2006
Number of Days to Update: 52	Next Scheduled EDR Contact: 02/19/2007
	Data Release Frequency: Quarterly

INDIAN UST R10: Underground Storage Tanks on Indian Land

Date of Government Version: 11/21/2006	Source: EPA Region 10
Date Data Arrived at EDR: 12/08/2006	Telephone: 206-553-2857
Date Made Active in Reports: 01/29/2007	Last EDR Contact: 11/17/2006
Number of Days to Update: 52	Next Scheduled EDR Contact: 02/19/2007
	Data Release Frequency: Quarterly

INDIAN UST R1: Underground Storage Tanks on Indian Land

A listing of underground storage tank locations on Indian Land.

Date of Government Version: 12/01/2006	Source: EPA, Region 1
Date Data Arrived at EDR: 12/01/2006	Telephone: 617-918-1313
Date Made Active in Reports: 01/29/2007	Last EDR Contact: 11/17/2006
Number of Days to Update: 59	Next Scheduled EDR Contact: 02/19/2007
	Data Release Frequency: Varies

INDIAN UST R6: Underground Storage Tanks on Indian Land

GOVERNMENT RECORDS SEARCHED / DATA CURRENCY TRACKING

Date of Government Version: 01/11/2007
Date Data Arrived at EDR: 01/12/2007
Date Made Active in Reports: 01/29/2007
Number of Days to Update: 17

Source: EPA Region 6
Telephone: 214-665-7591
Last EDR Contact: 11/17/2006
Next Scheduled EDR Contact: 02/19/2007
Data Release Frequency: Semi-Annually

INDIAN UST R9: Underground Storage Tanks on Indian Land

Date of Government Version: 12/19/2006
Date Data Arrived at EDR: 12/19/2006
Date Made Active in Reports: 01/29/2007
Number of Days to Update: 41

Source: EPA Region 9
Telephone: 415-972-3368
Last EDR Contact: 11/17/2006
Next Scheduled EDR Contact: 02/19/2007
Data Release Frequency: Quarterly

INDIAN UST R7: Underground Storage Tanks on Indian Land

Date of Government Version: 09/06/2006
Date Data Arrived at EDR: 10/04/2006
Date Made Active in Reports: 11/08/2006
Number of Days to Update: 35

Source: EPA Region 7
Telephone: 913-551-7003
Last EDR Contact: 11/17/2006
Next Scheduled EDR Contact: 02/19/2007
Data Release Frequency: Varies

EDR PROPRIETARY RECORDS

Manufactured Gas Plants: EDR Proprietary Manufactured Gas Plants

The EDR Proprietary Manufactured Gas Plant Database includes records of coal gas plants (manufactured gas plants) compiled by EDR's researchers. Manufactured gas sites were used in the United States from the 1800's to 1950's to produce a gas that could be distributed and used as fuel. These plants used whale oil, rosin, coal, or a mixture of coal, oil, and water that also produced a significant amount of waste. Many of the byproducts of the gas production, such as coal tar (oily waste containing volatile and non-volatile chemicals), sludges, oils and other compounds are potentially hazardous to human health and the environment. The byproduct from this process was frequently disposed of directly at the plant site and can remain or spread slowly, serving as a continuous source of soil and groundwater contamination.

Date of Government Version: N/A
Date Data Arrived at EDR: N/A
Date Made Active in Reports: N/A
Number of Days to Update: N/A

Source: EDR, Inc.
Telephone: N/A
Last EDR Contact: N/A
Next Scheduled EDR Contact: N/A
Data Release Frequency: No Update Planned

COUNTY RECORDS

ADAMS COUNTY:

Summary Report on Methane Gas Hazards and Surveys Conducted on Domestic and Demolition Landfills in Adams County

As of May 8, 1978, all known landfills or dumping sites in the Adams County area have been surveyed.

Date of Government Version: 05/08/1978
Date Data Arrived at EDR: 02/16/1995
Date Made Active in Reports: 04/04/1995
Number of Days to Update: 47

Source: Tri-County Health Department
Telephone: 303-761-1340
Last EDR Contact: 01/27/1995
Next Scheduled EDR Contact: N/A
Data Release Frequency: No Update Planned

ARAPAHOE COUNTY:

A Survey of Landfills in Arapahoe County

A survey of Arapahoe County was conducted from August through November, 1977, of all open and closed landfills and dumpsites in the county. Each of the sites found was classified as domestic or demolition.

GOVERNMENT RECORDS SEARCHED / DATA CURRENCY TRACKING

Date of Government Version: 12/31/1978
Date Data Arrived at EDR: 02/16/1995
Date Made Active in Reports: 04/04/1995
Number of Days to Update: 47

Source: Tri-County Health Department
Telephone: 303-761-1340
Last EDR Contact: 01/27/1995
Next Scheduled EDR Contact: N/A
Data Release Frequency: No Update Planned

BOULDER COUNTY:

Old Landfill Sites

Date of Government Version: 05/01/1986
Date Data Arrived at EDR: 11/14/1995
Date Made Active in Reports: 12/07/1995
Number of Days to Update: 23

Source: Boulder County Health Department
Telephone: 303-441-1182
Last EDR Contact: 01/30/1998
Next Scheduled EDR Contact: N/A
Data Release Frequency: No Update Planned

DENVER COUNTY:

Landfills in Denver County

Date of Government Version: 12/01/1994
Date Data Arrived at EDR: 12/28/1994
Date Made Active in Reports: 01/31/1995
Number of Days to Update: 34

Source: City and County of Denver
Telephone: 303-436-7300
Last EDR Contact: 12/18/1994
Next Scheduled EDR Contact: N/A
Data Release Frequency: No Update Planned

DOUGLAS COUNTY:

Douglas County Landfill Key

Date of Government Version: 06/12/1991
Date Data Arrived at EDR: 02/16/1995
Date Made Active in Reports: 04/04/1995
Number of Days to Update: 47

Source: Tri-County Health Department
Telephone: 303-761-1340
Last EDR Contact: 01/27/1995
Next Scheduled EDR Contact: N/A
Data Release Frequency: No Update Planned

PUEBLO COUNTY:

Designated Disposal & Landfill Sites

Only inert materials. Asphalt, cement, dirt & rock unless otherwise specified. These sites are no longer active.

Date of Government Version: 04/30/1990
Date Data Arrived at EDR: 11/16/1995
Date Made Active in Reports: 12/07/1995
Number of Days to Update: 21

Source: Pueblo City-County Health Department
Telephone: 719-583-4300
Last EDR Contact: 11/13/1995
Next Scheduled EDR Contact: N/A
Data Release Frequency: No Update Planned

TRI COUNTY:

Tri-County Area Solid Waste Facilities List (Adams, Arapahoe and Douglas Counties)

Closed Domestic Landfills in Adams County, Closed Domestic Landfills in Arapahoe County, Closed Demolition Landfills in Arapahoe County, Closed Domestic Landfills in Douglas County.

Date of Government Version: 10/15/1983
Date Data Arrived at EDR: 02/16/1995
Date Made Active in Reports: 04/04/1995
Number of Days to Update: 47

Source: Tri-County Health Department
Telephone: 303-761-1340
Last EDR Contact: 01/27/1995
Next Scheduled EDR Contact: N/A
Data Release Frequency: No Update Planned

WELD COUNTY:

GOVERNMENT RECORDS SEARCHED / DATA CURRENCY TRACKING

Solid Waste Facilities in Weld County

Date of Government Version: 03/01/2006
Date Data Arrived at EDR: 03/27/2006
Date Made Active in Reports: 04/24/2006
Number of Days to Update: 28

Source: Weld County Department of Public Health
Telephone: 970-304-6415
Last EDR Contact: 12/06/2006
Next Scheduled EDR Contact: 03/05/2007
Data Release Frequency: No Update Planned

OTHER DATABASE(S)

Depending on the geographic area covered by this report, the data provided in these specialty databases may or may not be complete. For example, the existence of wetlands information data in a specific report does not mean that all wetlands in the area covered by the report are included. Moreover, the absence of any reported wetlands information does not necessarily mean that wetlands do not exist in the area covered by the report.

CT MANIFEST: Hazardous Waste Manifest Data

Facility and manifest data. Manifest is a document that lists and tracks hazardous waste from the generator through transporters to a tsd facility.

Date of Government Version: 12/31/2004
Date Data Arrived at EDR: 02/17/2006
Date Made Active in Reports: 04/07/2006
Number of Days to Update: 49

Source: Department of Environmental Protection
Telephone: 860-424-3375
Last EDR Contact: 12/11/2006
Next Scheduled EDR Contact: 03/12/2007
Data Release Frequency: Annually

NY MANIFEST: Facility and Manifest Data

Manifest is a document that lists and tracks hazardous waste from the generator through transporters to a TSD facility.

Date of Government Version: 10/26/2006
Date Data Arrived at EDR: 11/29/2006
Date Made Active in Reports: 01/05/2007
Number of Days to Update: 37

Source: Department of Environmental Conservation
Telephone: 518-402-8651
Last EDR Contact: 11/29/2006
Next Scheduled EDR Contact: 02/26/2007
Data Release Frequency: Annually

PA MANIFEST: Manifest Information

Hazardous waste manifest information.

Date of Government Version: 12/31/2005
Date Data Arrived at EDR: 03/17/2006
Date Made Active in Reports: 06/06/2006
Number of Days to Update: 81

Source: Department of Environmental Protection
Telephone: N/A
Last EDR Contact: 12/11/2006
Next Scheduled EDR Contact: 03/12/2007
Data Release Frequency: Annually

WI MANIFEST: Manifest Information

Hazardous waste manifest information.

Date of Government Version: 12/31/2005
Date Data Arrived at EDR: 03/17/2006
Date Made Active in Reports: 05/02/2006
Number of Days to Update: 46

Source: Department of Natural Resources
Telephone: N/A
Last EDR Contact: 02/06/2007
Next Scheduled EDR Contact: 04/09/2007
Data Release Frequency: Annually

Oil/Gas Pipelines: This data was obtained by EDR from the USGS in 1994. It is referred to by USGS as GeoData Digital Line Graphs from 1:100,000-Scale Maps. It was extracted from the transportation category including some oil, but primarily gas pipelines.

Electric Power Transmission Line Data

Source: PennWell Corporation
Telephone: (800) 823-6277

This map includes information copyrighted by PennWell Corporation. This information is provided on a best effort basis and PennWell Corporation does not guarantee its accuracy nor warrant its fitness for any particular purpose. Such information has been reprinted with the permission of PennWell.

GOVERNMENT RECORDS SEARCHED / DATA CURRENCY TRACKING

Sensitive Receptors: There are individuals deemed sensitive receptors due to their fragile immune systems and special sensitivity to environmental discharges. These sensitive receptors typically include the elderly, the sick, and children. While the location of all sensitive receptors cannot be determined, EDR indicates those buildings and facilities - schools, daycares, hospitals, medical centers, and nursing homes - where individuals who are sensitive receptors are likely to be located.

AHA Hospitals:

Source: American Hospital Association, Inc.

Telephone: 312-280-5991

The database includes a listing of hospitals based on the American Hospital Association's annual survey of hospitals.

Medical Centers: Provider of Services Listing

Source: Centers for Medicare & Medicaid Services

Telephone: 410-786-3000

A listing of hospitals with Medicare provider number, produced by Centers of Medicare & Medicaid Services, a federal agency within the U.S. Department of Health and Human Services.

Nursing Homes

Source: National Institutes of Health

Telephone: 301-594-6248

Information on Medicare and Medicaid certified nursing homes in the United States.

Public Schools

Source: National Center for Education Statistics

Telephone: 202-502-7300

The National Center for Education Statistics' primary database on elementary and secondary public education in the United States. It is a comprehensive, annual, national statistical database of all public elementary and secondary schools and school districts, which contains data that are comparable across all states.

Private Schools

Source: National Center for Education Statistics

Telephone: 202-502-7300

The National Center for Education Statistics' primary database on private school locations in the United States.

Daycare Centers: Daycare Listing

Source: Department of Human Services

Telephone: 303-866-5958

Flood Zone Data: This data, available in select counties across the country, was obtained by EDR in 1999 from the Federal Emergency Management Agency (FEMA). Data depicts 100-year and 500-year flood zones as defined by FEMA.

NWI: National Wetlands Inventory. This data, available in select counties across the country, was obtained by EDR in 2002 and 2005 from the U.S. Fish and Wildlife Service.

State Wetlands Data: Riparian Vegetation Data

Source: Division of Wildlife

Telephone: 970-416-3360

STREET AND ADDRESS INFORMATION

© 2007 Tele Atlas North America, Inc. All rights reserved. This material is proprietary and the subject of copyright protection and other intellectual property rights owned by or licensed to Tele Atlas North America, Inc. The use of this material is subject to the terms of a license agreement. You will be held liable for any unauthorized copying or disclosure of this material.

GEOCHECK[®] - PHYSICAL SETTING SOURCE ADDENDUM

TARGET PROPERTY ADDRESS

COMMUTER BUS STATION
COMMUTER BUS STATION
PLATTEVILLE, CO 80651

TARGET PROPERTY COORDINATES

Latitude (North):	40.20700 - 40° 12' 25.2"
Longitude (West):	104.8225 - 104° 49' 21.0"
Universal Tranverse Mercator:	Zone 13
UTM X (Meters):	515105.9
UTM Y (Meters):	4450537.5
Elevation:	4819 ft. above sea level

USGS TOPOGRAPHIC MAP

Target Property Map:	40104-B7 PLATTEVILLE, CO
Most Recent Revision:	1975

EDR's GeoCheck Physical Setting Source Addendum is provided to assist the environmental professional in forming an opinion about the impact of potential contaminant migration.

Assessment of the impact of contaminant migration generally has two principle investigative components:

1. Groundwater flow direction, and
2. Groundwater flow velocity.

Groundwater flow direction may be impacted by surface topography, hydrology, hydrogeology, characteristics of the soil, and nearby wells. Groundwater flow velocity is generally impacted by the nature of the geologic strata.

GEOCHECK® - PHYSICAL SETTING SOURCE SUMMARY

GROUNDWATER FLOW DIRECTION INFORMATION

Groundwater flow direction for a particular site is best determined by a qualified environmental professional using site-specific well data. If such data is not reasonably ascertainable, it may be necessary to rely on other sources of information, such as surface topographic information, hydrologic information, hydrogeologic data collected on nearby properties, and regional groundwater flow information (from deep aquifers).

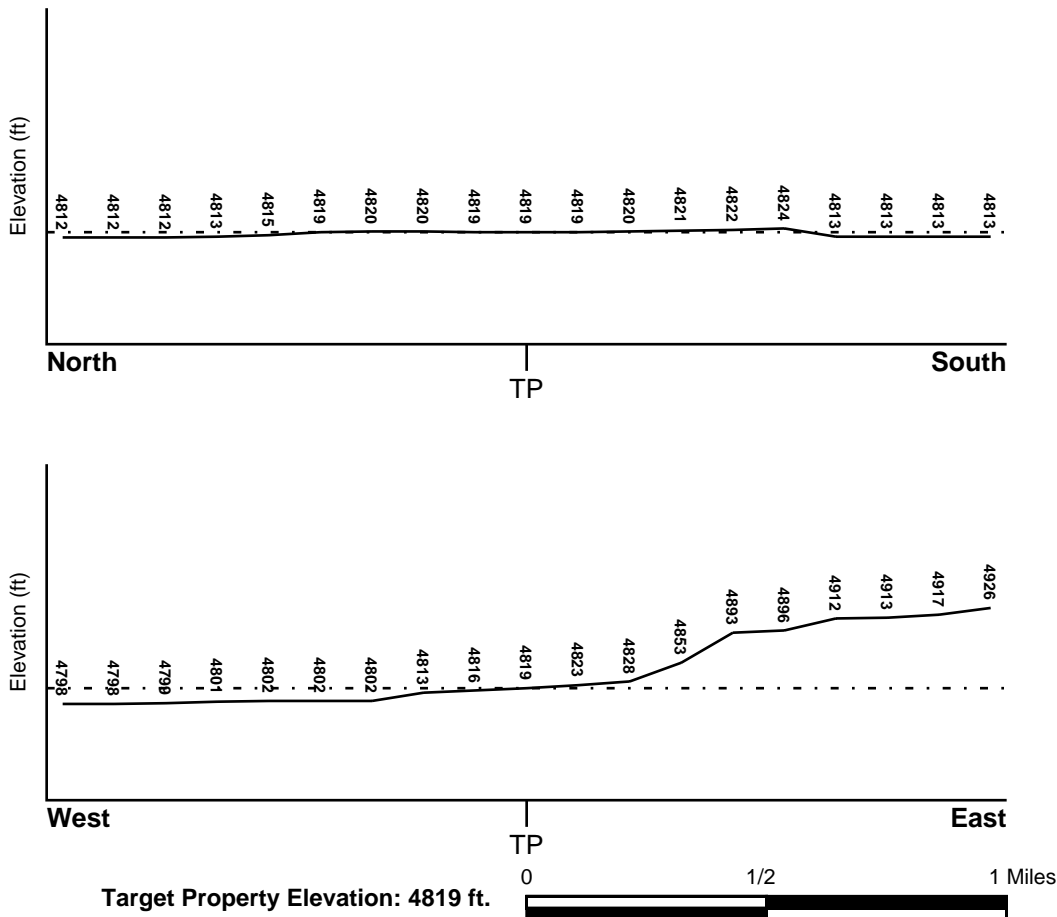
TOPOGRAPHIC INFORMATION

Surface topography may be indicative of the direction of surficial groundwater flow. This information can be used to assist the environmental professional in forming an opinion about the impact of nearby contaminated properties or, should contamination exist on the target property, what downgradient sites might be impacted.

TARGET PROPERTY TOPOGRAPHY

General Topographic Gradient: General West

SURROUNDING TOPOGRAPHY: ELEVATION PROFILES



Source: Topography has been determined from the USGS 7.5' Digital Elevation Model and should be evaluated on a relative (not an absolute) basis. Relative elevation information between sites of close proximity should be field verified.

GEOCHECK® - PHYSICAL SETTING SOURCE SUMMARY

HYDROLOGIC INFORMATION

Surface water can act as a hydrologic barrier to groundwater flow. Such hydrologic information can be used to assist the environmental professional in forming an opinion about the impact of nearby contaminated properties or, should contamination exist on the target property, what downgradient sites might be impacted.

Refer to the Physical Setting Source Map following this summary for hydrologic information (major waterways and bodies of water).

FEMA FLOOD ZONE

<u>Target Property County</u>	<u>FEMA Flood Electronic Data</u>
WELD, CO	Not Available

Flood Plain Panel at Target Property: Not Reported

Additional Panels in search area: Not Reported

NATIONAL WETLAND INVENTORY

<u>NWI Quad at Target Property</u>	<u>NWI Electronic Data Coverage</u>
PLATTEVILLE	Not Available

HYDROGEOLOGIC INFORMATION

Hydrogeologic information obtained by installation of wells on a specific site can often be an indicator of groundwater flow direction in the immediate area. Such hydrogeologic information can be used to assist the environmental professional in forming an opinion about the impact of nearby contaminated properties or, should contamination exist on the target property, what downgradient sites might be impacted.

AQUIFLOW®

Search Radius: 1.000 Mile.

EDR has developed the AQUIFLOW Information System to provide data on the general direction of groundwater flow at specific points. EDR has reviewed reports submitted by environmental professionals to regulatory authorities at select sites and has extracted the date of the report, groundwater flow direction as determined hydrogeologically, and the depth to water table.

<u>MAP ID</u>	<u>LOCATION FROM TP</u>	<u>GENERAL DIRECTION GROUNDWATER FLOW</u>
Not Reported		

GEOCHECK® - PHYSICAL SETTING SOURCE SUMMARY

GROUNDWATER FLOW VELOCITY INFORMATION

Groundwater flow velocity information for a particular site is best determined by a qualified environmental professional using site specific geologic and soil strata data. If such data are not reasonably ascertainable, it may be necessary to rely on other sources of information, including geologic age identification, rock stratigraphic unit and soil characteristics data collected on nearby properties and regional soil information. In general, contaminant plumes move more quickly through sandy-gravelly types of soils than silty-clayey types of soils.

GEOLOGIC INFORMATION IN GENERAL AREA OF TARGET PROPERTY

Geologic information can be used by the environmental professional in forming an opinion about the relative speed at which contaminant migration may be occurring.

ROCK STRATIGRAPHIC UNIT

Era: Mesozoic
System: Cretaceous
Series: Navarro Group
Code: uK4 (*decoded above as Era, System & Series*)

GEOLOGIC AGE IDENTIFICATION

Category: Stratified Sequence

Geologic Age and Rock Stratigraphic Unit Source: P.G. Schruben, R.E. Arndt and W.J. Bawiec, Geology of the Conterminous U.S. at 1:2,500,000 Scale - a digital representation of the 1974 P.B. King and H.M. Beikman Map, USGS Digital Data Series DDS - 11 (1994).

DOMINANT SOIL COMPOSITION IN GENERAL AREA OF TARGET PROPERTY

The U.S. Department of Agriculture's (USDA) Soil Conservation Service (SCS) leads the National Cooperative Soil Survey (NCSS) and is responsible for collecting, storing, maintaining and distributing soil survey information for privately owned lands in the United States. A soil map in a soil survey is a representation of soil patterns in a landscape. Soil maps for STATSGO are compiled by generalizing more detailed (SSURGO) soil survey maps. The following information is based on Soil Conservation Service STATSGO data.

Soil Component Name: ALTVAN

Soil Surface Texture: loam

Hydrologic Group: Class B - Moderate infiltration rates. Deep and moderately deep, moderately well and well drained soils with moderately coarse textures.

Soil Drainage Class: Well drained. Soils have intermediate water holding capacity. Depth to water table is more than 6 feet.

Hydric Status: Soil does not meet the requirements for a hydric soil.

Corrosion Potential - Uncoated Steel: LOW

Depth to Bedrock Min: > 60 inches

Depth to Bedrock Max: > 60 inches

GEOCHECK® - PHYSICAL SETTING SOURCE SUMMARY

Soil Layer Information							
Layer	Boundary		Soil Texture Class	Classification		Permeability Rate (in/hr)	Soil Reaction (pH)
	Upper	Lower		AASHTO Group	Unified Soil		
1	0 inches	12 inches	loam	Silt-Clay Materials (more than 35 pct. passing No. 200), Silty Soils.	FINE-GRAINED SOILS, Silts and Clays (liquid limit less than 50%), silt.	Max: 2.00 Min: 0.60	Max: 7.80 Min: 6.10
2	12 inches	23 inches	clay loam	Silt-Clay Materials (more than 35 pct. passing No. 200), Clayey Soils.	FINE-GRAINED SOILS, Silts and Clays (liquid limit less than 50%), Lean Clay Soils.	Max: 2.00 Min: 0.60	Max: 8.40 Min: 6.60
3	23 inches	35 inches	loam	Silt-Clay Materials (more than 35 pct. passing No. 200), Silty Soils.	FINE-GRAINED SOILS, Silts and Clays (liquid limit less than 50%), silt.	Max: 2.00 Min: 0.60	Max: 9.00 Min: 7.40
4	35 inches	60 inches	gravelly - sand	Granular materials (35 pct. or less passing No. 200), Stone Fragments, Gravel and Sand.	COARSE-GRAINED SOILS, Sands, Clean Sands, Poorly graded sand.	Max: 20.00 Min: 20.00	Max: 9.00 Min: 7.40

OTHER SOIL TYPES IN AREA

Based on Soil Conservation Service STATSGO data, the following additional subordinant soil types may appear within the general area of target property.

Soil Surface Textures: clay loam
fine sandy loam
loamy sand
gravelly - loam
very gravelly - sandy loam

Surficial Soil Types: clay loam
fine sandy loam
loamy sand
gravelly - loam
very gravelly - sandy loam

Shallow Soil Types: sandy clay loam
fine sandy loam

Deeper Soil Types: sand
sandy clay loam
stratified
fine sandy loam
loam

GEOCHECK® - PHYSICAL SETTING SOURCE SUMMARY

very gravelly - loamy sand

LOCAL / REGIONAL WATER AGENCY RECORDS

EDR Local/Regional Water Agency records provide water well information to assist the environmental professional in assessing sources that may impact ground water flow direction, and in forming an opinion about the impact of contaminant migration on nearby drinking water wells.

WELL SEARCH DISTANCE INFORMATION

<u>DATABASE</u>	<u>SEARCH DISTANCE (miles)</u>
Federal USGS	1.000
Federal FRDS PWS	Nearest PWS within 1 mile
State Database	1.000

FEDERAL USGS WELL INFORMATION

<u>MAP ID</u>	<u>WELL ID</u>	<u>LOCATION FROM TP</u>
7	USGS2960428	1/8 - 1/4 Mile ESE
10	USGS2960434	1/8 - 1/4 Mile ENE
11	USGS2960431	1/8 - 1/4 Mile West
20	USGS2960436	1/4 - 1/2 Mile NE
23	USGS2960429	1/4 - 1/2 Mile WSW
35	USGS2960280	1/4 - 1/2 Mile NE
K37	USGS2960283	1/2 - 1 Mile NNW
38	USGS2960411	1/2 - 1 Mile SSW
44	USGS2960284	1/2 - 1 Mile NNW
45	USGS2960410	1/2 - 1 Mile SSE
N49	USGS2960282	1/2 - 1 Mile NW
53	USGS2960430	1/2 - 1 Mile West
70	USGS2960287	1/2 - 1 Mile NNE
S71	USGS2960290	1/2 - 1 Mile NNW
73	USGS2960286	1/2 - 1 Mile NW
S76	USGS2960296	1/2 - 1 Mile NNW
U81	USGS2960293	1/2 - 1 Mile NNW
Y99	USGS2960310	1/2 - 1 Mile North
101	USGS2960297	1/2 - 1 Mile NW
110	USGS2960317	1/2 - 1 Mile North
112	USGS2960312	1/2 - 1 Mile NNE

FEDERAL FRDS PUBLIC WATER SUPPLY SYSTEM INFORMATION

<u>MAP ID</u>	<u>WELL ID</u>	<u>LOCATION FROM TP</u>
L42	CO0262285	1/2 - 1 Mile North

Note: PWS System location is not always the same as well location.

GEOCHECK® - PHYSICAL SETTING SOURCE SUMMARY

STATE DATABASE WELL INFORMATION

MAP ID	WELL ID	LOCATION FROM TP
A1	CO10038066	0 - 1/8 Mile North
A2	CO10340361	0 - 1/8 Mile North
A3	CO10341475	0 - 1/8 Mile North
B4	CO10252704	0 - 1/8 Mile West
B5	CO10346340	1/8 - 1/4 Mile West
C6	CO10346341	1/8 - 1/4 Mile WNW
D8	CO10182116	1/8 - 1/4 Mile NNW
D9	CO10179648	1/8 - 1/4 Mile NNW
C12	CO10137832	1/8 - 1/4 Mile WNW
C13	CO10137833	1/8 - 1/4 Mile WNW
14	CO10347890	1/4 - 1/2 Mile South
E15	CO10137834	1/4 - 1/2 Mile WNW
E16	CO10340303	1/4 - 1/2 Mile WNW
E17	CO10340304	1/4 - 1/2 Mile WNW
F18	CO10253471	1/4 - 1/2 Mile North
F19	CO10262602	1/4 - 1/2 Mile North
21	CO10252703	1/4 - 1/2 Mile NNW
22	CO10009790	1/4 - 1/2 Mile ESE
G24	CO10342126	1/4 - 1/2 Mile North
H25	CO10160025	1/4 - 1/2 Mile NNE
G26	CO10213437	1/4 - 1/2 Mile North
I27	CO10171427	1/4 - 1/2 Mile North
I28	CO10171428	1/4 - 1/2 Mile North
I29	CO10213438	1/4 - 1/2 Mile NNW
J30	CO10340379	1/4 - 1/2 Mile South
J31	CO10048398	1/4 - 1/2 Mile South
H32	CO10112867	1/4 - 1/2 Mile NE
H33	CO10343852	1/4 - 1/2 Mile NE
K34	CO10346342	1/4 - 1/2 Mile NNW
36	CO10022429	1/4 - 1/2 Mile NNE
39	CO10002434	1/2 - 1 Mile ESE
40	CO10340364	1/2 - 1 Mile WSW
41	CO10347784	1/2 - 1 Mile SSW
M43	CO10245715	1/2 - 1 Mile South
M46	CO10245714	1/2 - 1 Mile South
L47	CO10281934	1/2 - 1 Mile North
48	CO10225990	1/2 - 1 Mile NE
N50	CO10341986	1/2 - 1 Mile NW
51	CO10343164	1/2 - 1 Mile NE
N52	CO10183857	1/2 - 1 Mile NW
O54	CO10345901	1/2 - 1 Mile North
O55	CO10137581	1/2 - 1 Mile North
O56	CO10137580	1/2 - 1 Mile North
N57	CO10254275	1/2 - 1 Mile NW
N58	CO10254276	1/2 - 1 Mile NW
P59	CO10342125	1/2 - 1 Mile NNW
P60	CO10342124	1/2 - 1 Mile NNW
P61	CO10345960	1/2 - 1 Mile NNW
62	CO10344036	1/2 - 1 Mile SE
Q63	CO10088393	1/2 - 1 Mile South
Q64	CO10343246	1/2 - 1 Mile South
R65	CO10218124	1/2 - 1 Mile ESE

GEOCHECK® - PHYSICAL SETTING SOURCE SUMMARY

STATE DATABASE WELL INFORMATION

MAP ID	WELL ID	LOCATION FROM TP
R66	CO10347381	1/2 - 1 Mile ESE
S67	CO10254692	1/2 - 1 Mile NNW
S68	CO10254693	1/2 - 1 Mile NNW
R69	CO10346617	1/2 - 1 Mile ESE
72	CO10341037	1/2 - 1 Mile West
74	CO10083162	1/2 - 1 Mile East
75	CO10347207	1/2 - 1 Mile SSE
T77	CO10136613	1/2 - 1 Mile North
T78	CO10136612	1/2 - 1 Mile North
T79	CO10016244	1/2 - 1 Mile North
80	CO10346776	1/2 - 1 Mile NNE
V82	CO10342368	1/2 - 1 Mile North
V83	CO10035785	1/2 - 1 Mile North
V84	CO10342237	1/2 - 1 Mile North
85	CO10341987	1/2 - 1 Mile WNW
86	CO10340621	1/2 - 1 Mile WSW
87	CO10340989	1/2 - 1 Mile NNW
W88	CO10245716	1/2 - 1 Mile NNW
U89	CO10242875	1/2 - 1 Mile NNW
U90	CO10242876	1/2 - 1 Mile NNW
X91	CO10032724	1/2 - 1 Mile South
X92	CO10032847	1/2 - 1 Mile South
X93	CO10032846	1/2 - 1 Mile South
W94	CO10251861	1/2 - 1 Mile NNW
W95	CO10244086	1/2 - 1 Mile NNW
W96	CO10251862	1/2 - 1 Mile NNW
97	CO10267964	1/2 - 1 Mile South
98	CO10343422	1/2 - 1 Mile NNW
100	CO10123200	1/2 - 1 Mile North
Z102	CO10341829	1/2 - 1 Mile NW
Z103	CO10342717	1/2 - 1 Mile NW
Z104	CO10076541	1/2 - 1 Mile NW
AA105	CO10342097	1/2 - 1 Mile NNW
AA106	CO10342853	1/2 - 1 Mile NNW
AA107	CO10341737	1/2 - 1 Mile NNW
AA108	CO10344632	1/2 - 1 Mile NNW
AA109	CO10036930	1/2 - 1 Mile NNW
111	CO10343420	1/2 - 1 Mile NNE
Y113	CO10346812	1/2 - 1 Mile North
Y114	CO10067312	1/2 - 1 Mile North

OTHER STATE DATABASE INFORMATION

STATE OIL/GAS WELL INFORMATION

DISTANCE
FROM TP (Miles)

1/2 - 1 Mile NNE
 1/2 - 1 Mile NE
 1/2 - 1 Mile NW
 1/4 - 1/2 Mile NNW
 1/4 - 1/2 Mile NNW
 1/2 - 1 Mile NE

DISTANCE
FROM TP (Miles)

1/2 - 1 Mile NNW
 1/2 - 1 Mile NE
 1/2 - 1 Mile NE
 1/4 - 1/2 Mile NNW
 1/2 - 1 Mile ENE
 1/2 - 1 Mile WNW

GEOCHECK® - PHYSICAL SETTING SOURCE SUMMARY

STATE OIL/GAS WELL INFORMATION

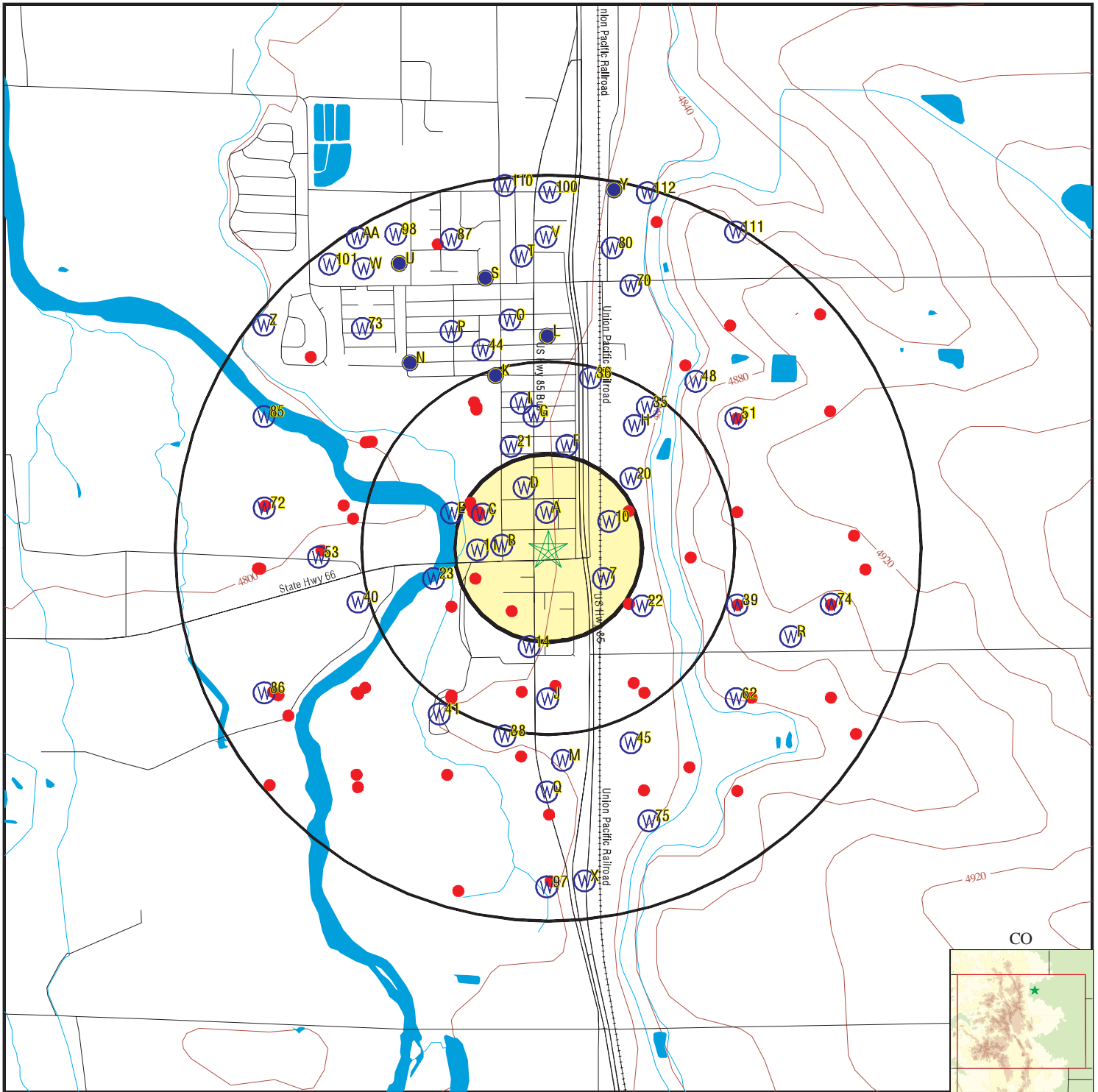
DISTANCE
FROM TP (Miles)

1/2 - 1 Mile WNW
 1/2 - 1 Mile WNW
 1/2 - 1 Mile WNW
 1/8 - 1/4 Mile WNW
 1/2 - 1 Mile East
 1/8 - 1/4 Mile WNW
 1/2 - 1 Mile West
 1/2 - 1 Mile West
 1/2 - 1 Mile West
 1/2 - 1 Mile East
 1/4 - 1/2 Mile SE
 1/2 - 1 Mile ESE
 1/8 - 1/4 Mile SSW
 1/4 - 1/2 Mile South
 1/2 - 1 Mile WSW
 1/2 - 1 Mile SW
 1/2 - 1 Mile SW
 1/2 - 1 Mile WSW
 1/2 - 1 Mile ESE
 1/4 - 1/2 Mile SSW
 1/2 - 1 Mile ESE
 1/2 - 1 Mile SSE
 1/2 - 1 Mile SSW
 1/2 - 1 Mile SW
 1/2 - 1 Mile SE
 1/2 - 1 Mile South

DISTANCE
FROM TP (Miles)

1/2 - 1 Mile WNW
 1/8 - 1/4 Mile WNW
 1/2 - 1 Mile West
 1/8 - 1/4 Mile ENE
 1/8 - 1/4 Mile WNW
 1/8 - 1/4 Mile WNW
 1/2 - 1 Mile East
 1/4 - 1/2 Mile East
 1/2 - 1 Mile West
 1/8 - 1/4 Mile WSW
 1/2 - 1 Mile ESE
 1/4 - 1/2 Mile WSW
 1/4 - 1/2 Mile SSE
 1/2 - 1 Mile SW
 1/4 - 1/2 Mile South
 1/4 - 1/2 Mile SSE
 1/2 - 1 Mile WSW
 1/4 - 1/2 Mile SSW
 1/2 - 1 Mile SE
 1/2 - 1 Mile WSW
 1/2 - 1 Mile South
 1/2 - 1 Mile SW
 1/2 - 1 Mile SW
 1/2 - 1 Mile SSE
 1/2 - 1 Mile South
 1/2 - 1 Mile SSW

PHYSICAL SETTING SOURCE MAP - 01855678.10r



- County Boundary
- Major Roads
- Contour Lines
- Earthquake epicenter, Richter 5 or greater
- Water Wells
- Public Water Supply Wells
- Cluster of Multiple Icons

- Groundwater Flow Direction
- Indeterminate Groundwater Flow at Location
- Groundwater Flow Varies at Location
- Oil, gas or related wells

SITE NAME: Commuter Bus Station
 ADDRESS: Commuter Bus Station
 Platteville CO 80651
 LAT/LONG: 40.2070 / 104.8225

CLIENT: Felsburg Holt & Ullevig
 CONTACT: Laura Bingham
 INQUIRY #: 01855678.10r
 DATE: February 12, 2007 5:54 pm

GEOCHECK® - PHYSICAL SETTING SOURCE MAP FINDINGS

Map ID
 Direction
 Distance
 Elevation

Database EDR ID Number

A1
North
0 - 1/8 Mile
Higher

CO WELLS CO10038066

Full name:	TOSCO MARKETING CO		
Address:	% ATC ASSOCIATES INC		
Address2:	8985 E NICHOLS AVE STE 35		
City:	CENTENNIAL	State:	CO
Zip1:	80112	Zip2:	Not Reported
Phone:	3037996100		
Receipt:	0035539		
Division:	1		
County:	WELD		
Permitno:	35539		
Permitsuf:	MH	Permitrpl:	Not Reported
Actdate:	02/01/1999 00:00:00		
Actcode:	Monitoring hole notice of construction. File number and date entered in permit number and permit date fields		
Water Dist:	SAND HILLS	Basin:	00
Mgmt Dist:	00	Prin Mer:	Sixth
Range num:	0660W	Township:	030N
Section num:	19	Seca:	Not Reported
Qtr160:	SW	Qtr40:	NE
Qtr10:	Not Reported	Coordsns:	0000
Coordsew:	0000	Aquifer1:	ALL UNNAMED AQUIFERS
Aquifer2:	Not Reported	Subdiv:	Not Reported
Lot:	Not Reported	Block num:	Not Reported
Filing:	Not Reported	Engineer:	Not Reported
Designee:	Not Reported	Usecodes:	Other - Monitoring
Driller:	AUTH	Pumpinst:	Not Reported
Pidate:	Not Reported	Statute:	Not Reported
Statcode:	Not Reported		
Statdate:	Not Reported		
Npdate:	02/01/1999 00:00:00	Wadate:	Not Reported
Trancode:	Monitoring hole notice of construction. File number and date entered in permit number and permit date fields		
Trandate:	02/03/1999 00:00:00		
Sadate:	Not Reported	Sbudate:	Not Reported
Amdate:	Not Reported	Exdate:	05/01/1999 00:00:00
Abrrdate:	Not Reported	Abcodate:	Not Reported
Abreq:	N	Acreft:	0
Tperf:	0000	Bperf:	0000
Caseno:	Not Reported	Yield:	0
Depth:	0		
Levels:	0		
Elev:	0		
Acreirr:	0		
Comments:	Not Reported		
Meter:	N	Wellxref:	Not Reported
Sb5cmp:	Not Reported	Sb5use:	Not Reported
Ident:	00000	Wcdate:	Not Reported
Pcdate:	Not Reported	Log exist:	N
Ctl:	Not Reported	Origin:	Not Reported
Qual:	N	User1:	KMG
Pyield:	0		
Pdepth:	25		
Pacref:	0	Filler:	Not Reported
App type:	Not Reported		
Well type:	Exchange and Augmentation		

GEOCHECK® - PHYSICAL SETTING SOURCE MAP FINDINGS

Valid well:	N	Parcel:	0
Ex notice:	Not Reported	Wndate:	Not Reported
Utm x:	515098.3		
Utm y:	4450901.9		
Loc source:	Spotted from quarters	Site id:	CO10038066

**A2
North
0 - 1/8 Mile
Higher**

CO WELLS CO10340361

Full name:	PLATTEVILLE TOWN OF		
Address:	Not Reported		
Address2:	Not Reported		
City:	PLATTEVILLE	State:	CO
Zip1:	80651	Zip2:	Not Reported
Phone:	Not Reported		
Receipt:	9058854		
Division:	1		
County:	WELD		
Permitno:	2009		
Permitsuf:	F	Permitrpl:	Not Reported
Actdate:	Not Reported		
Actcode:	Well permit issued		
Water Dist:	SAND HILLS	Basin:	00
Mgmt Dist:	00	Prin Mer:	Sixth
Range num:	0660W	Township:	030N
Section num:	19	Seca:	Not Reported
Qtr160:	SW	Qtr40:	NE
Qtr10:	Not Reported	Coordsns:	0000
Coordsew:	0000	Aquifer1:	ALL UNNAMED AQUIFERS
Aquifer2:	Not Reported	Subdiv:	Not Reported
Lot:	Not Reported	Block num:	Not Reported
Filing:	Not Reported	Engineer:	Not Reported
Designee:	PLATTEVILLE WEL	Usecodes:	Municipal
Driller:	Not Reported	Pumpinst:	Not Reported
Pidate:	Not Reported	Statute:	Not Reported
Statcode:	Not Reported		
Statdate:	Not Reported		
Npdate:	Not Reported	Wadate:	Not Reported
Trancode:	Record change. A portion of the file was modified		
Trandate:	02/02/2004 00:00:00		
Sadate:	10/10/1958 00:00:00	Sbudate:	Not Reported
Amdate:	Not Reported	Exdate:	Not Reported
Abrrdate:	Not Reported	Abcodate:	Not Reported
Abreq:	N	Acreft:	0
Tperf:	0000	Bperf:	0000
Caseno:	W2251	Yield:	1000
Depth:	57		
Levels:	18		
Elev:	0		
Acreirr:	0		
Comments:	Not Reported		
Meter:	N	Wellxref:	Not Reported
Sb5cmp:	Not Reported	Sb5use:	Not Reported
Ident:	00000	Wcdate:	Not Reported

GEOCHECK® - PHYSICAL SETTING SOURCE MAP FINDINGS

Pcdate:	Not Reported	Log exist:	N
Ctl:	Not Reported	Origin:	Not Reported
Qual:	N	User1:	CJE
Pyield:	0		
Pdepth:	0		
Pacref:	0	Filler:	Not Reported
App type:	Not Reported		
Well type:	N		
Valid well:	Y	Parcel:	0
Ex notice:	Not Reported	Wndate:	Not Reported
Utm x:	515098.3		
Utm y:	4450901.9		
Loc source:	Spotted from quarters	Site id:	CO10340361

**A3
North
0 - 1/8 Mile
Higher**

CO WELLS CO10341475

Full name:	ELLIOTT A VERNE		
Address:	Not Reported		
Address2:	Not Reported		
City:	PLATTEVILLE	State:	CO
Zip1:	80651	Zip2:	Not Reported
Phone:	Not Reported		
Receipt:	9059969		
Division:	1		
County:	WELD		
Permitno:	8397		
Permitsuf:	Not Reported	Permitrpl:	Not Reported
Actdate:	Not Reported		
Actcode:	Expired well permit		
Water Dist:	SAND HILLS	Basin:	00
Mgmt Dist:	00	Prin Mer:	Sixth
Range num:	0660W	Township:	030N
Section num:	19	Seca:	Not Reported
Qtr160:	SW	Qtr40:	NE
Qtr10:	Not Reported	Coordsns:	0000
Coordsew:	0000	Aquifer1:	ALL UNNAMED AQUIFERS
Aquifer2:	Not Reported	Subdiv:	Not Reported
Lot:	Not Reported	Block num:	Not Reported
Filing:	Not Reported	Engineer:	Not Reported
Designee:	Not Reported	Usecodes:	Livestock
Driller:	Not Reported	Pumpinst:	Not Reported
Pidate:	Not Reported	Statute:	Not Reported
Statcode:	Not Reported		
Statdate:	Not Reported		
Npdate:	Not Reported	Wadate:	Not Reported
Trancode:	Code YY - Undefined		
Trandate:	09/28/2000 00:00:00		
Sadate:	06/05/1961 00:00:00	Sbudate:	Not Reported
Amdate:	Not Reported	Exdate:	Not Reported
Abrrdate:	Not Reported	Abcodate:	Not Reported

GEOCHECK® - PHYSICAL SETTING SOURCE MAP FINDINGS

Abreq:	N	Acreft:	0
Tperf:	0000	Bperf:	0000
Caseno:	Not Reported	Yield:	1200
Depth:	40		
Levels:	18		
Elev:	0		
Acreirr:	0		
Comments:	Not Reported		
Meter:	N	Wellxref:	Not Reported
Sb5cmp:	Not Reported	Sb5use:	Not Reported
Ident:	00000	Wcdate:	Not Reported
Pcdate:	Not Reported	Log exist:	N
Ctl:	Not Reported	Origin:	Not Reported
Qual:	N	User1:	SKS
Pyield:	0		
Pdepth:	0		
Pacraft:	0	Filler:	Not Reported
App type:	Not Reported		
Well type:	Exchange and Augmentation		
Valid well:	Y	Parcel:	0
Ex notice:	Not Reported	Wndate:	Not Reported
Utm x:	515098.3		
Utm y:	4450901.9		
Loc source:	Spotted from quarters	Site id:	CO10341475

B4
West
0 - 1/8 Mile
Lower

CO WELLS CO10252704

Full name:	WELD COUNTY SCHOOL DIST RE1		
Address:	PO BOX 157		
Address2:	Not Reported		
City:	GILCREST	State:	CO
Zip1:	80623	Zip2:	Not Reported
Phone:	9707372403		
Receipt:	0506200B		
Division:	1		
County:	WELD		
Permitno:	59738		
Permitsuf:	F	Permitrpl:	Not Reported
Actdate:	02/21/2003 00:00:00		
Actcode:	Well permit issued		
Water Dist:	SAND HILLS	Basin:	00
Mgmt Dist:	00	Prin Mer:	Sixth
Range num:	0660W	Township:	030N
Section num:	19	Seca:	Not Reported
Qtr160:	SW	Qtr40:	NE
Qtr10:	Not Reported	Coordsns:	1419S
Coordsew:	1512W	Aquifer1:	ALL UNNAMED AQUIFERS
Aquifer2:	Not Reported	Subdiv:	Not Reported
Lot:	Not Reported	Block num:	Not Reported
Filing:	Not Reported	Engineer:	JMW
Designee:	SCHOOL D RE-1 W	Usecodes:	Crop Irrigation
Driller:	EXST	Pumpinst:	Not Reported
Pidate:	Not Reported	Statute:	1372
Statcode:	Application for permit resubmitted to DWR		
Statdate:	06/10/2003 00:00:00		
Npdate:	06/12/2003 00:00:00	Wadate:	Not Reported
Trancode:	Record change. A portion of the file was modified		
Trandate:	02/02/2004 00:00:00		

GEOCHECK® - PHYSICAL SETTING SOURCE MAP FINDINGS

Sadate:	03/31/1943 00:00:00	Sbudate:	Not Reported
Amdate:	Not Reported	Exdate:	Not Reported
Abrrdate:	Not Reported	Abcodate:	Not Reported
Abreq:	N	Acreft:	0
Tperf:	0000	Bperf:	0000
Caseno:	W1010	Yield:	0
Depth:	0		
Levels:	0		
Elev:	0		
Acreirr:	1		
Comments:	Not Reported		
Meter:	N	Wellxref:	Not Reported
Sb5cmp:	Not Reported	Sb5use:	Not Reported
Ident:	00000	Wcdate:	Not Reported
Pcdate:	Not Reported	Log exist:	N
Ctl:	Not Reported	Origin:	Not Reported
Qual:	N	User1:	CJE
Pyield:	300		
Pdepth:	50		
Pacref:	2	Filler:	Not Reported
App type:	Not Reported		
Well type:	Not Reported		
Valid well:	N	Parcel:	0
Ex notice:	Not Reported	Wndate:	Not Reported
Utm x:	514946.8		
Utm y:	4450742.9		
Loc source:	User supplied	Site id:	CO10252704

**B5
West
1/8 - 1/4 Mile
Lower**

CO WELLS CO10346340

Full name:	CAMP LEWIS C & LLOYD E & MELVIN		
Address:	RT 2 BOX 25		
Address2:	Not Reported		
City:	PLATVILE	State:	CO
Zip1:	80651	Zip2:	Not Reported
Phone:	Not Reported		
Receipt:	9064863		
Division:	1		
County:	WELD		
Permitno:	57648		
Permitsuf:	Not Reported	Permitrpl:	Not Reported
Actdate:	04/03/1972 00:00:00		
Actcode:	Not Reported		
Water Dist:	SAND HILLS	Basin:	00
Mgmt Dist:	00	Prin Mer:	Sixth
Range num:	0660W	Township:	030N
Section num:	19	Seca:	Not Reported
Qtr160:	SW	Qtr40:	NW
Qtr10:	Not Reported	Coordsns:	3630N
Coordsew:	1240W	Aquifer1:	ALL UNNAMED AQUIFERS
Aquifer2:	Not Reported	Subdiv:	Not Reported
Lot:	Not Reported	Block num:	Not Reported

GEOCHECK® - PHYSICAL SETTING SOURCE MAP FINDINGS

Filing:	Not Reported	Engineer:	Not Reported
Designee:	Not Reported	Usecodes:	89
Driller:	LR	Pumpinst:	Not Reported
Pidate:	Not Reported	Statute:	6025
Statcode:	Not Reported		
Statdate:	Not Reported		
Npdate:	04/17/1972 00:00:00	Wadate:	Not Reported
Trancode:	Record change. A portion of the file was modified		
Trandate:	06/23/2004 00:00:00		
Sadate:	12/30/1920 00:00:00	Sbudate:	Not Reported
Amdate:	Not Reported	Exdate:	Not Reported
Abrrdate:	Not Reported	Abcodate:	Not Reported
Abreq:	N	Acreft:	0
Tperf:	0000	Bperf:	0000
Caseno:	Not Reported	Yield:	45
Depth:	50		
Levels:	0		
Elev:	0		
Acreirr:	0		
Comments:	Not Reported		
Meter:	N	Wellxref:	Not Reported
Sb5cmp:	Not Reported	Sb5use:	Not Reported
Ident:	00000	Wcdate:	Not Reported
Pcdate:	Not Reported	Log exist:	N
Ctl:	Not Reported	Origin:	Not Reported
Qual:	N	User1:	AOT
Pyield:	0		
Pdepth:	0		
Pacraft:	0	Filler:	Not Reported
App type:	Not Reported		
Well type:	Exchange and Augmentation		
Valid well:	Y	Parcel:	0
Ex notice:	Not Reported	Wndate:	Not Reported
Utm x:	514863.8		
Utm y:	4450775.4		
Loc source:	Spotted from section lines	Site id:	CO10346340

C6
WNW
1/8 - 1/4 Mile
Lower

CO WELLS CO10346341

Full name:	CAMP LEWIS C & LLOYD E & MELVIN		
Address:	RT 2 BOX 25		
Address2:	Not Reported		
City:	PLATVILE	State:	CO
Zip1:	80651	Zip2:	Not Reported
Phone:	Not Reported		
Receipt:	9064864		
Division:	1		
County:	WELD		
Permitno:	57649		
Permitsuf:	Not Reported	Permitrpl:	Not Reported
Actdate:	04/03/1972 00:00:00		
Actcode:	Not Reported		
Water Dist:	SAND HILLS	Basin:	00

GEOCHECK® - PHYSICAL SETTING SOURCE MAP FINDINGS

Mgmt Dist:	00	Prin Mer:	Sixth
Range num:	0660W	Township:	030N
Section num:	19	Seca:	Not Reported
Qtr160:	SW	Qtr40:	NW
Qtr10:	Not Reported	Coordsns:	3260N
Coordsew:	1280W	Aquifer1:	ALL UNNAMED AQUIFERS
Aquifer2:	Not Reported	Subdiv:	Not Reported
Lot:	Not Reported	Block num:	Not Reported
Filing:	Not Reported	Engineer:	Not Reported
Designee:	Not Reported	Usecodes:	Domestic
Driller:	LR	Pumpinst:	Not Reported
Pidate:	Not Reported	Statute:	6025
Statcode:	Not Reported		
Statdate:	Not Reported		
Npdate:	04/17/1972 00:00:00	Wadate:	Not Reported
Trancode:	Record change. A portion of the file was modified		
Trandate:	06/23/2004 00:00:00		
Sadate:	12/30/1948 00:00:00	Sbudate:	Not Reported
Amdate:	Not Reported	Exdate:	Not Reported
Abrrdate:	Not Reported	Abcodate:	Not Reported
Abreq:	N	Acreft:	0
Tperf:	0000	Bperf:	0000
Caseno:	Not Reported	Yield:	45
Depth:	50		
Levels:	0		
Elev:	0		
Acreirr:	0		
Comments:	Not Reported		
Meter:	N	Wellxref:	Not Reported
Sb5cmp:	Not Reported	Sb5use:	Not Reported
Ident:	00000	Wcdate:	Not Reported
Pcdate:	Not Reported	Log exist:	N
Ctl:	Not Reported	Origin:	Not Reported
Qual:	N	User1:	AOT
Pyield:	0		
Pdepth:	0		
Pacref:	0	Filler:	Not Reported
App type:	Not Reported		
Well type:	Exchange and Augmentation		
Valid well:	Y	Parcel:	0
Ex notice:	Not Reported	Wndate:	Not Reported
Utm x:	514875.5		
Utm y:	4450888.4		
Loc source:	Spotted from section lines	Site id:	CO10346341

7
ESE
1/8 - 1/4 Mile
Higher

FED USGS USGS2960428

GEOCHECK® - PHYSICAL SETTING SOURCE MAP FINDINGS

Agency cd:	USGS	Site no:	401221104490901
Site name:	SB00306619CBD1		
Latitude:	401221		
Longitude:	1044909	Dec lat:	40.20581623
Dec lon:	-104.81969383	Coor meth:	M
Coor accr:	M	Latlong datum:	NAD27
Dec latlong datum:	NAD83	District:	08
State:	08	County:	123
Country:	US	Land net:	SENWSWS19 T003N R066 S
Location map:	RPT 9	Map scale:	99000
Altitude:	4808.00		
Altitude method:	Interpolated from topographic map		
Altitude accuracy:	1		
Altitude datum:	National Geodetic Vertical Datum of 1929		
Hydrologic:	Middle South PlatteCherry Creek. Colorado. Area = 2870 sq.mi.		
Topographic:	Not Reported		
Site type:	Ground-water other than Spring	Date construction:	Not Reported
Date inventoried:	Not Reported	Mean greenwich time offset:	MST
Local standard time flag:	Y		
Type of ground water site:	Single well, other than collector or Ranney type		
Aquifer Type:	Not Reported		
Aquifer:	VALLEY-FILL DEPOSITS		
Well depth:	56.0	Hole depth:	Not Reported
Source of depth data:	Not Reported		
Project number:	Not Reported		
Real time data flag:	0		
Daily flow data end date:	0000-00-00	Daily flow data begin date:	0000-00-00
Daily flow data count:	0		
Peak flow data begin date:	0000-00-00	Peak flow data end date:	0000-00-00
Peak flow data count:	0		
Water quality data begin date:	0000-00-00	Water quality data begin date:	0000-00-00
Water quality data end date:	0000-00-00	Water quality data count:	0
Ground water data begin date:	1957-11-07	Ground water data end date:	1957-11-07
Ground water data count:	1		

Ground-water levels, Number of Measurements: 1

Date	Feet below Surface	Feet to Sealevel

1957-11-07	11.60	

**D8
NNW
1/8 - 1/4 Mile
Lower**

CO WELLS CO10182116

Full name:	WELD COUNTY SCHOOL DIST RE-1		
Address:	1055 BIRCH ST		
Address2:	Not Reported		
City:	GILCREST	State:	CO
Zip1:	80623	Zip2:	Not Reported
Phone:	3037372403		
Receipt:	0398112A		
Division:	1		
County:	WELD		
Permitno:	194350		
Permitsuf:	Not Reported	Permitrpl:	Not Reported
Actdate:	03/21/1996 00:00:00		
Actcode:	Well permit issued		
Water Dist:	SAND HILLS	Basin:	00

GEOCHECK® - PHYSICAL SETTING SOURCE MAP FINDINGS

Mgmt Dist:	00	Prin Mer:	Sixth
Range num:	0660W	Township:	030N
Section num:	19	Seca:	Not Reported
Qtr160:	SW	Qtr40:	NE
Qtr10:	Not Reported	Coordsns:	2291S
Coordsew:	1694W	Aquifer1:	ALL UNNAMED AQUIFERS
Aquifer2:	Not Reported	Subdiv:	Not Reported
Lot:	Not Reported	Block num:	Not Reported
Filing:	Not Reported	Engineer:	JSG
Designee:	Not Reported	Usecodes:	Other - Monitoring
Driller:	857	Pumpinst:	Not Reported
Pidate:	Not Reported	Statute:	6023
Statcode:	Not Reported		
Statdate:	Not Reported		
Npdate:	04/22/1996 00:00:00	Wadate:	Not Reported
Trancode:	Well permit issued		
Trandate:	04/22/1996 00:00:00		
Sadate:	Not Reported	Sbudate:	Not Reported
Amdate:	Not Reported	Exdate:	04/22/1998 00:00:00
Abrrdate:	Not Reported	Abcodate:	Not Reported
Abreq:	Y	Acreft:	0
Tperf:	0000	Bperf:	0000
Caseno:	Not Reported	Yield:	0
Depth:	0		
Levels:	0		
Elev:	0		
Acreirr:	0		
Comments:	Not Reported		
Meter:	N	Wellxref:	Not Reported
Sb5cmp:	Not Reported	Sb5use:	Not Reported
Ident:	00000	Wcdate:	Not Reported
Pcdate:	Not Reported	Log exist:	N
Ctl:	Not Reported	Origin:	Not Reported
Qual:	N	User1:	LMD
Pyield:	0		
Pdepth:	30		
Pacref:	0	Filler:	Not Reported
App type:	Not Reported		
Well type:	Exchange and Augmentation		
Valid well:	N	Parcel:	0
Ex notice:	Not Reported	Wndate:	Not Reported
Utm x:	515001.1		
Utm y:	4451008.4		
Loc source:	Spotted from section lines	Site id:	CO10182116

**D9
NNW
1/8 - 1/4 Mile
Lower**

CO WELLS CO10179648

Full name: WELD CO SCHOOL DIST RE 1
Address: 1003 BIRCH ST
Address2: Not Reported

GEOCHECK® - PHYSICAL SETTING SOURCE MAP FINDINGS

City:	GILCREST	State:	CO
Zip1:	80623	Zip2:	Not Reported
Phone:	9707372403		
Receipt:	0395153		
Division:	1		
County:	WELD		
Permitno:	194621		
Permitsuf:	Not Reported	Permitrpl:	Not Reported
Actdate:	01/12/1996 00:00:00		
Actcode:	Well permit issued		
Water Dist:	SAND HILLS	Basin:	00
Mgmt Dist:	00	Prin Mer:	Sixth
Range num:	0660W	Township:	030N
Section num:	19	Seca:	Not Reported
Qtr160:	SW	Qtr40:	NE
Qtr10:	Not Reported	Coordsns:	2291S
Coordsew:	1694W	Aquifer1:	ALL UNNAMED AQUIFERS
Aquifer2:	Not Reported	Subdiv:	Not Reported
Lot:	Not Reported	Block num:	Not Reported
Filing:	Not Reported	Engineer:	JSG
Designee:	SOUTH VALLEY MI	Usecodes:	Other - Monitoring
Driller:	857	Pumpinst:	Not Reported
Pidate:	Not Reported	Statute:	6023
Statcode:	Application for permit resubmitted to DWR		
Statdate:	04/17/1996 00:00:00		
Npdate:	04/29/1996 00:00:00	Wadate:	Not Reported
Trancode:	Well permit issued		
Trandate:	04/29/1996 00:00:00		
Sadate:	Not Reported	Sbudate:	Not Reported
Amdate:	Not Reported	Exdate:	04/29/1998 00:00:00
Abrrdate:	Not Reported	Abcdate:	Not Reported
Abreq:	Y	Acreft:	0
Tperf:	0000	Bperf:	0000
Caseno:	Not Reported	Yield:	0
Depth:	0		
Levels:	0		
Elev:	0		
Acreirr:	0		
Comments:	Not Reported		
Meter:	N	Wellxref:	Not Reported
Sb5cmp:	Not Reported	Sb5use:	Not Reported
Ident:	00000	Wcdate:	Not Reported
Pcdate:	Not Reported	Log exist:	N
Ctl:	Not Reported	Origin:	Not Reported
Qual:	N	User1:	LMD
Pyield:	0		
Pdepth:	30		
Pacref:	0	Filler:	Not Reported
App type:	Not Reported		
Well type:	Exchange and Augmentation		
Valid well:	N	Parcel:	0
Ex notice:	Not Reported	Wndate:	Not Reported
Utm x:	515001.1		
Utm y:	4451008.4		
Loc source:	Spotted from section lines	Site id:	CO10179648

GEOCHECK® - PHYSICAL SETTING SOURCE MAP FINDINGS

Map ID
Direction
Distance
Elevation

Database EDR ID Number

10
ENE
1/8 - 1/4 Mile
Higher

FED USGS USGS2960434

Agency cd:	USGS	Site no:	401229104490801
Site name:	SB00306619CBA1		
Latitude:	401229		
Longitude:	1044908	Dec lat:	40.20803844
Dec lon:	-104.81941603	Coor meth:	M
Coor accr:	M	Latlong datum:	NAD27
Dec latlong datum:	NAD83	District:	08
State:	08	County:	123
Country:	US	Land net:	NENWSWS19 T003N R066 S
Location map:	RPT 9	Map scale:	99000
Altitude:	4820.00		
Altitude method:	Interpolated from topographic map		
Altitude accuracy:	1		
Altitude datum:	National Geodetic Vertical Datum of 1929		
Hydrologic:	Middle South PlatteCherry Creek. Colorado. Area = 2870 sq.mi.		
Topographic:	Not Reported		
Site type:	Ground-water other than Spring	Date construction:	19540101
Date inventoried:	Not Reported	Mean greenwich time offset:	MST
Local standard time flag:	Y		
Type of ground water site:	Single well, other than collector or Ranney type		
Aquifer Type:	Not Reported		
Aquifer:	VALLEY-FILL DEPOSITS		
Well depth:	58.7	Hole depth:	Not Reported
Source of depth data:	Not Reported		
Project number:	Not Reported		
Real time data flag:	0		
Daily flow data begin date:	0000-00-00	Daily flow data count:	0
Daily flow data end date:	0000-00-00	Peak flow data end date:	0000-00-00
Peak flow data begin date:	0000-00-00	Water quality data begin date:	0000-00-00
Peak flow data count:	0	Water quality data count:	0
Water quality data end date:	0000-00-00	Ground water data end date:	1957-07-15
Ground water data begin date:	1957-07-15		
Ground water data count:	1		

Ground-water levels, Number of Measurements: 1

Date	Feet below Surface	Feet to Sealevel

1957-07-15	17.80	

11
West
1/8 - 1/4 Mile
Lower

FED USGS USGS2960431

GEOCHECK® - PHYSICAL SETTING SOURCE MAP FINDINGS

Agency cd:	USGS	Site no:	401225104493200
Site name:	SB00306619CBD		
Latitude:	401225		
Longitude:	1044932	Dec lat:	40.20692738
Dec lon:	-104.82608298	Coor meth:	M
Coor accr:	M	Latlong datum:	NAD27
Dec latlong datum:	NAD83	District:	08
State:	08	County:	123
Country:	US	Land net:	SENWSWS019T0003NR0066WS
Location map:	Not Reported	Map scale:	Not Reported
Altitude:	4808.00		
Altitude method:	Interpolated from topographic map		
Altitude accuracy:	5.		
Altitude datum:	National Geodetic Vertical Datum of 1929		
Hydrologic:	Middle South PlatteCherry Creek. Colorado. Area = 2870 sq.mi.		
Topographic:	Not Reported		
Site type:	Ground-water other than Spring	Date construction:	Not Reported
Date inventoried:	Not Reported	Mean greenwich time offset:	MST
Local standard time flag:	Y		
Type of ground water site:	Single well, other than collector or Ranney type		
Aquifer Type:	Not Reported		
Aquifer:	VALLEY-FILL DEPOSITS		
Well depth:	40.0	Hole depth:	Not Reported
Source of depth data:	Not Reported		
Project number:	Not Reported		
Real time data flag:	0		
Daily flow data end date:	0000-00-00	Daily flow data begin date:	0000-00-00
Daily flow data count:	0		
Peak flow data begin date:	0000-00-00	Peak flow data end date:	0000-00-00
Peak flow data count:	0		
Water quality data begin date:	0000-00-00		
Water quality data end date:	0000-00-00		
Water quality data count:	0		
Ground water data begin date:	1966-11-16		
Ground water data end date:	1974-12-28		
Ground water data count:	16		

Ground-water levels, Number of Measurements: 16

Date	Feet below Surface	Feet to Sealevel	Date	Feet below Surface	Feet to Sealevel
1974-12-28	12.20		1974-03-09	12.80	
1973-03-20	12.94		1972-11-11	12.52	
1972-03-23	13.67		1971-11-07	12.44	
1971-03-24	13.13		1970-10-22	12.09	
1970-03-23	13.06		1969-11-05	11.42	
1969-03-12	13.19		1968-11-07	12.62	
1968-03-20	13.19		1967-11-03	12.41	
1967-03-21	13.32		1966-11-16	12.51	

**C12
WNW
1/8 - 1/4 Mile
Lower**

CO WELLS CO10137832

Full name: JOHNSON A B
Address: 1100 MAIN ST
Address2: Not Reported

GEOCHECK® - PHYSICAL SETTING SOURCE MAP FINDINGS

City:	PLATTEVILLE	State:	CO
Zip1:	80651	Zip2:	Not Reported
Phone:	Not Reported		
Receipt:	0329729A		
Division:	1		
County:	WELD		
Permitno:	161813		
Permitsuf:	Not Reported	Permitrpl:	Not Reported
Actdate:	09/04/1991 00:00:00		
Actcode:	Well permit issued		
Water Dist:	SAND HILLS	Basin:	00
Mgmt Dist:	00	Prin Mer:	Sixth
Range num:	0660W	Township:	030N
Section num:	19	Seca:	Not Reported
Qtr160:	SW	Qtr40:	NW
Qtr10:	Not Reported	Coordsns:	1920S
Coordsew:	1105W	Aquifer1:	ALL UNNAMED AQUIFERS
Aquifer2:	Not Reported	Subdiv:	PLATTEVILLE
Lot:	1-4	Block num:	42
Filing:	Not Reported	Engineer:	JWB
Designee:	Not Reported	Usecodes:	Domestic
Driller:	LR	Pumpinst:	Not Reported
Pidate:	Not Reported	Statute:	Not Reported
Statcode:	Application for permit resubmitted to DWR		
Statdate:	09/13/1991 00:00:00		
Npdate:	09/30/1991 00:00:00	Wadate:	Not Reported
Trancode:	Record change. A portion of the file was modified		
Trandate:	06/19/1992 00:00:00		
Sadate:	04/01/1945 00:00:00	Sbudate:	Not Reported
Amdate:	Not Reported	Exdate:	Not Reported
Abrrdate:	Not Reported	Abcdate:	Not Reported
Abreq:	N	Acreft:	1
Tperf:	0000	Bperf:	0000
Caseno:	Not Reported	Yield:	25
Depth:	30		
Levels:	0		
Elev:	0		
Acreirr:	0		
Comments:	Not Reported		
Meter:	N	Wellxref:	Not Reported
Sb5cmp:	Not Reported	Sb5use:	Not Reported
Ident:	00000	Wcdate:	Not Reported
Pcdate:	Not Reported	Log exist:	N
Ctl:	Not Reported	Origin:	Not Reported
Qual:	N	User1:	Not Reported
Pyield:	0		
Pdepth:	0		
Pacref:	0	Filler:	Not Reported
App type:	Not Reported		
Well type:	Exchange and Augmentation		
Valid well:	Y	Parcel:	0
Ex notice:	Not Reported	Wndate:	Not Reported
Utm x:	514822.1		
Utm y:	4450896.4		
Loc source:	Spotted from section lines	Site id:	CO10137832

GEOCHECK® - PHYSICAL SETTING SOURCE MAP FINDINGS

Map ID
 Direction
 Distance
 Elevation

Database EDR ID Number

C13
WNW
1/8 - 1/4 Mile
Lower

CO WELLS CO10137833

Full name:	JOHNSON A B		
Address:	1100 MAIN ST		
Address2:	Not Reported		
City:	PLATTEVILLE	State:	CO
Zip1:	80651	Zip2:	Not Reported
Phone:	Not Reported		
Receipt:	0329729B		
Division:	1		
County:	WELD		
Permitno:	161813		
Permitsuf:	Not Reported	Permitrpl:	A
Actdate:	09/04/1991 00:00:00		
Actcode:	Well permit issued		
Water Dist:	SAND HILLS	Basin:	00
Mgmt Dist:	00	Prin Mer:	Sixth
Range num:	0660W	Township:	030N
Section num:	19	Seca:	Not Reported
Qtr160:	SW	Qtr40:	NW
Qtr10:	Not Reported	Coordsns:	1920S
Coordsew:	0930W	Aquifer1:	ALL UNNAMED AQUIFERS
Aquifer2:	Not Reported	Subdiv:	PLATTEVILLE
Lot:	1-4	Block num:	42
Filing:	Not Reported	Engineer:	JWB
Designee:	REPLACE LR	Usecodes:	Domestic
Driller:	857	Pumpinst:	Not Reported
Pidate:	Not Reported	Statute:	Not Reported
Statcode:	Application for permit resubmitted to DWR		
Statdate:	09/13/1991 00:00:00		
Npdate:	09/30/1991 00:00:00	Wadate:	11/01/1991 00:00:00
Trancode:	Well construction report resubmitted to DWR		
Trandate:	11/04/1991 00:00:00		
Sadate:	Not Reported	Sbudate:	Not Reported
Amdate:	Not Reported	Exdate:	Not Reported
Abrrdate:	Not Reported	Abcodate:	Not Reported
Abreq:	N	Acreft:	0
Tperf:	0040	Bperf:	0060
Caseno:	Not Reported	Yield:	15
Depth:	60		
Levels:	19		
Elev:	0		
Acreirr:	0		
Comments:	91368VE		
Meter:	N	Wellxref:	Not Reported
Sb5cmp:	Not Reported	Sb5use:	Not Reported
Ident:	00000	Wcdate:	09/13/1991 00:00:00
Pcdate:	Not Reported	Log exist:	N
Ctl:	Not Reported	Origin:	Not Reported
Qual:	N	User1:	Not Reported
Pyield:	0		
Pdepth:	0		
Pacref:	0	Filler:	Not Reported
App type:	Not Reported		
Well type:	Exchange and Augmentation		

GEOCHECK® - PHYSICAL SETTING SOURCE MAP FINDINGS

Valid well:	Y	Parcel:	0
Ex notice:	Not Reported	Wndate:	Not Reported
Utm x:	514768.8		
Utm y:	4450896.4		
Loc source:	Spotted from section lines	Site id:	CO10137833

**14
South
1/4 - 1/2 Mile
Higher**

CO WELLS CO10347890

Full name:	STROUP DONALD M.		
Address:	14031 WCR 25 1/2		
Address2:	Not Reported		
City:	PLATTEVILLE	State:	CO
Zip1:	80651	Zip2:	Not Reported
Phone:	Not Reported		
Receipt:	9066447		
Division:	1		
County:	WELD		
Permitno:	131280		
Permitsuf:	Not Reported	Permitrpl:	Not Reported
Actdate:	Not Reported		
Actcode:	Not Reported		
Water Dist:	SAND HILLS	Basin:	00
Mgmt Dist:	00	Prin Mer:	Sixth
Range num:	0660W	Township:	030N
Section num:	19	Seca:	Not Reported
Qtr160:	SW	Qtr40:	SE
Qtr10:	Not Reported	Coordsns:	0040S
Coordsew:	1760W	Aquifer1:	ALL UNNAMED AQUIFERS
Aquifer2:	Not Reported	Subdiv:	Not Reported
Lot:	Not Reported	Block num:	Not Reported
Filing:	Not Reported	Engineer:	Not Reported
Designee:	Not Reported	Usecodes:	89
Driller:	Not Reported	Pumpinst:	Not Reported
Pidate:	Not Reported	Statute:	Not Reported
Statcode:	Not Reported		
Statdate:	Not Reported		
Npdate:	Not Reported	Wadate:	Not Reported
Trancode:	Not Reported		
Trandate:	Not Reported		
Sadate:	12/30/1940 00:00:00	Sbudate:	Not Reported
Amdate:	Not Reported	Exdate:	Not Reported
Abrrdate:	Not Reported	Abcodate:	Not Reported
Abreq:	N	Acreft:	0
Tperf:	0000	Bperf:	0000
Caseno:	Not Reported	Yield:	30
Depth:	53		
Levels:	0		
Elev:	0		
Acreirr:	1		
Comments:	Not Reported		
Meter:	N	Wellxref:	Not Reported
Sb5cmp:	Not Reported	Sb5use:	Not Reported
Ident:	00000	Wcdate:	Not Reported

GEOCHECK® - PHYSICAL SETTING SOURCE MAP FINDINGS

Pcdate:	Not Reported	Log exist:	N
Ctl:	Not Reported	Origin:	Not Reported
Qual:	N	User1:	Not Reported
Pyield:	0		
Pdepth:	0		
Pacref:	0	Filler:	Not Reported
App type:	Not Reported		
Well type:	Exchange and Augmentation		
Valid well:	Y	Parcel:	0
Ex notice:	Not Reported	Wndate:	Not Reported
Utm x:	515024.3		
Utm y:	4450322.4		
Loc source:	Spotted from section lines	Site id:	CO10347890

**E15
WNW
1/4 - 1/2 Mile
Lower**

CO WELLS CO10137834

Full name:	JOHNSON A B		
Address:	1100 MAIN ST		
Address2:	Not Reported		
City:	PLATTEVILLE	State:	CO
Zip1:	80651	Zip2:	Not Reported
Phone:	Not Reported		
Receipt:	0329729C		
Division:	1		
County:	WELD		
Permitno:	91368		
Permitsuf:	VE	Permitrpl:	Not Reported
Actdate:	09/12/1991 00:00:00		
Actcode:	Verbal approval granted to well construction contractor		
Water Dist:	SAND HILLS	Basin:	00
Mgmt Dist:	00	Prin Mer:	Sixth
Range num:	0660W	Township:	030N
Section num:	19	Seca:	Not Reported
Qtr160:	SW	Qtr40:	NW
Qtr10:	Not Reported	Coordsns:	1920
Coordsew:	1105W	Aquifer1:	ALL UNNAMED AQUIFERS
Aquifer2:	Not Reported	Subdiv:	PLATTEVILLE
Lot:	1-4	Block num:	42
Filing:	Not Reported	Engineer:	Not Reported
Designee:	Not Reported	Usecodes:	Domestic
Driller:	857	Pumpinst:	Not Reported
Pidate:	Not Reported	Statute:	Not Reported
Statcode:	Not Reported		
Statdate:	Not Reported		
Npdate:	09/12/1991 00:00:00	Wadate:	Not Reported
Trancode:	Verbal approval granted to well construction contractor		
Trandate:	09/17/1991 00:00:00		
Sadate:	Not Reported	Sbudate:	Not Reported
Amdate:	Not Reported	Exdate:	Not Reported
Abrrdate:	Not Reported	Abcodate:	Not Reported

GEOCHECK® - PHYSICAL SETTING SOURCE MAP FINDINGS

Abreq:	N	Acreft:	0
Tperf:	0000	Bperf:	0000
Caseno:	Not Reported	Yield:	0
Depth:	0		
Levels:	0		
Elev:	0		
Acreirr:	0		
Comments:	Not Reported		
Meter:	N	Wellxref:	Not Reported
Sb5cmp:	Not Reported	Sb5use:	Not Reported
Ident:	00000	Wcdate:	Not Reported
Pcdate:	Not Reported	Log exist:	N
Ctl:	Not Reported	Origin:	Not Reported
Qual:	N	User1:	Not Reported
Pyield:	0		
Pdepth:	0		
Pacraft:	0	Filler:	Not Reported
App type:	Not Reported		
Well type:	Exchange and Augmentation		
Valid well:	N	Parcel:	0
Ex notice:	Not Reported	Wndate:	Not Reported
Utm x:	514689		
Utm y:	4450898.4		
Loc source:	Spotted from section lines	Site id:	CO10137834

**E16
WNW
1/4 - 1/2 Mile
Lower**

CO WELLS CO10340303

Full name:	CAMP L C		
Address:	Not Reported		
Address2:	Not Reported		
City:	PLATTEVILLE	State:	CO
Zip1:	80651	Zip2:	Not Reported
Phone:	Not Reported		
Receipt:	9058795		
Division:	1		
County:	WELD		
Permitno:	1733		
Permitsuf:	R	Permitrpl:	Not Reported
Actdate:	Not Reported		
Actcode:	Well permit issued		
Water Dist:	SAND HILLS	Basin:	00
Mgmt Dist:	00	Prin Mer:	Sixth
Range num:	0660W	Township:	030N
Section num:	19	Seca:	Not Reported
Qtr160:	SW	Qtr40:	NW
Qtr10:	Not Reported	Coordsns:	0000
Coordsew:	0000	Aquifer1:	ALL UNNAMED AQUIFERS
Aquifer2:	Not Reported	Subdiv:	Not Reported
Lot:	Not Reported	Block num:	Not Reported
Filing:	Not Reported	Engineer:	Not Reported
Designee:	CAMP WELL #1	Usecodes:	Crop Irrigation
Driller:	LR	Pumpinst:	Not Reported
Pidate:	Not Reported	Statute:	Not Reported
Statcode:	Not Reported		
Statdate:	Not Reported		
Npdate:	02/29/1960 00:00:00	Wadate:	Not Reported
Trancode:	Record change. A portion of the file was modified		
Trandate:	01/22/2004 00:00:00		

GEOCHECK® - PHYSICAL SETTING SOURCE MAP FINDINGS

Sadate:	12/30/1916 00:00:00	Sbudate:	Not Reported
Amdate:	Not Reported	Exdate:	Not Reported
Abrrdate:	Not Reported	Abcodate:	Not Reported
Abreq:	N	Acreft:	0
Tperf:	0000	Bperf:	0000
Caseno:	W0169	Yield:	1000
Depth:	48		
Levels:	18		
Elev:	0		
Acreirr:	0		
Comments:	Not Reported		
Meter:	N	Wellxref:	Not Reported
Sb5cmp:	Not Reported	Sb5use:	Not Reported
Ident:	00000	Wcdate:	Not Reported
Pcdate:	Not Reported	Log exist:	N
Ctl:	Not Reported	Origin:	Not Reported
Qual:	N	User1:	CJE
Pyield:	0		
Pdepth:	0		
Pacref:	0	Filler:	Not Reported
App type:	Not Reported		
Well type:	N		
Valid well:	Y	Parcel:	0
Ex notice:	Not Reported	Wndate:	Not Reported
Utm x:	514689		
Utm y:	4450898.4		
Loc source:	Spotted from quarters	Site id:	CO10340303

**E17
WNW
1/4 - 1/2 Mile
Lower**

CO WELLS CO10340304

Full name:	CAMP L C		
Address:	Not Reported		
Address2:	Not Reported		
City:	PLATTEVILLE	State:	CO
Zip1:	80651	Zip2:	Not Reported
Phone:	Not Reported		
Receipt:	9058796		
Division:	1		
County:	WELD		
Permitno:	1734		
Permitsuf:	R	Permitrpl:	Not Reported
Actdate:	Not Reported		
Actcode:	Well permit issued		
Water Dist:	SAND HILLS	Basin:	00
Mgmt Dist:	00	Prin Mer:	Sixth
Range num:	0660W	Township:	030N
Section num:	19	Seca:	Not Reported
Qtr160:	SW	Qtr40:	NW
Qtr10:	Not Reported	Coordsns:	0000
Coordsew:	0000	Aquifer1:	ALL UNNAMED AQUIFERS
Aquifer2:	Not Reported	Subdiv:	Not Reported
Lot:	Not Reported	Block num:	Not Reported

GEOCHECK® - PHYSICAL SETTING SOURCE MAP FINDINGS

Filing:	Not Reported	Engineer:	Not Reported
Designee:	CAMP WELL #2	Usecodes:	Crop Irrigation
Driller:	LR	Pumpinst:	Not Reported
Pidate:	Not Reported	Statute:	Not Reported
Statcode:	Not Reported		
Statdate:	Not Reported		
Npdate:	02/29/1960 00:00:00	Wadate:	Not Reported
Trancode:	Record change. A portion of the file was modified		
Trandate:	01/22/2004 00:00:00		
Sadate:	10/23/1955 00:00:00	Sbudate:	Not Reported
Amdate:	Not Reported	Exdate:	Not Reported
Abrrdate:	Not Reported	Abcodate:	Not Reported
Abreq:	N	Acreft:	0
Tperf:	0000	Bperf:	0000
Caseno:	W0169	Yield:	1350
Depth:	52		
Levels:	18		
Elev:	0		
Acreirr:	0		
Comments:	Not Reported		
Meter:	N	Wellxref:	Not Reported
Sb5cmp:	Not Reported	Sb5use:	Not Reported
Ident:	00000	Wcdate:	Not Reported
Pcdate:	Not Reported	Log exist:	N
Ctl:	Not Reported	Origin:	Not Reported
Qual:	N	User1:	CJE
Pyield:	0		
Pdepth:	0		
Pacraft:	0	Filler:	Not Reported
App type:	Not Reported		
Well type:	N		
Valid well:	Y	Parcel:	0
Ex notice:	Not Reported	Wndate:	Not Reported
Utm x:	514689		
Utm y:	4450898.4		
Loc source:	Spotted from quarters	Site id:	CO10340304

**F18
North
1/4 - 1/2 Mile
Higher**

CO WELLS CO10253471

Full name:	FIELDS TERESA S		
Address:	PO BOX 1138		
Address2:	Not Reported		
City:	PLATTEVILLE	State:	CO
Zip1:	80651	Zip2:	Not Reported
Phone:	3037852374		
Receipt:	0506902		
Division:	1		
County:	WELD		
Permitno:	256372		
Permitsuf:	Not Reported	Permitrpl:	Not Reported
Actdate:	02/28/2003 00:00:00		
Actcode:	Well permit issued		
Water Dist:	SAND HILLS	Basin:	00

GEOCHECK® - PHYSICAL SETTING SOURCE MAP FINDINGS

Mgmt Dist:	00	Prin Mer:	Sixth
Range num:	0660W	Township:	030N
Section num:	19	Seca:	Not Reported
Qtr160:	NW	Qtr40:	SE
Qtr10:	Not Reported	Coordsns:	2300N
Coordsew:	2300W	Aquifer1:	ALL UNNAMED AQUIFERS
Aquifer2:	Not Reported	Subdiv:	PLATTEVILLE TOWN OF
Lot:	3	Block num:	33
Filing:	Not Reported	Engineer:	JLV
Designee:	Not Reported	Usecodes:	Domestic
Driller:	LR	Pumpinst:	Not Reported
Pidate:	Not Reported	Statute:	6025
Statcode:	Application for permit resubmitted to DWR		
Statdate:	07/07/2003 00:00:00		
Npdate:	04/07/2004 00:00:00	Wadate:	Not Reported
Trancode:	Well permit issued		
Trandate:	04/07/2004 00:00:00		
Sadate:	12/31/1897 00:00:00	Sbudate:	Not Reported
Amdate:	Not Reported	Exdate:	Not Reported
Abrrdate:	Not Reported	Abcodate:	Not Reported
Abreq:	N	Acreft:	1
Tperf:	0000	Bperf:	0000
Caseno:	Not Reported	Yield:	10
Depth:	30		
Levels:	0		
Elev:	0		
Acreirr:	10000		
Comments:	Not Reported		
Meter:	N	Wellxref:	Not Reported
Sb5cmp:	Not Reported	Sb5use:	Not Reported
Ident:	00000	Wcdate:	Not Reported
Pcdate:	Not Reported	Log exist:	N
Ctl:	Not Reported	Origin:	Not Reported
Qual:	N	User1:	JLV
Pyield:	0		
Pdepth:	0		
Pacref:	0	Filler:	Not Reported
App type:	Not Reported		
Well type:	Not Reported		
Valid well:	N	Parcel:	.25
Ex notice:	Not Reported	Wndate:	Not Reported
Utm x:	515184.9		
Utm y:	4451190.4		
Loc source:	User supplied	Site id:	CO10253471

**F19
North
1/4 - 1/2 Mile
Higher**

CO WELLS CO10262602

Full name: FIELDS TERESA S
Address: BOX 1138
Address2: Not Reported

GEOCHECK® - PHYSICAL SETTING SOURCE MAP FINDINGS

City:	PLATTEVILLE	State:	CO
Zip1:	80651	Zip2:	Not Reported
Phone:	9707852374		
Receipt:	0524574		
Division:	1		
County:	WELD		
Permitno:	256372		
Permitsuf:	Not Reported	Permitrpl:	A
Actdate:	05/17/2004 00:00:00		
Actcode:	Well permit issued		
Water Dist:	SAND HILLS	Basin:	00
Mgmt Dist:	00	Prin Mer:	Sixth
Range num:	0660W	Township:	030N
Section num:	19	Seca:	Not Reported
Qtr160:	NW	Qtr40:	SE
Qtr10:	Not Reported	Coordsns:	2300N
Coordsew:	2300W	Aquifer1:	ALL UNNAMED AQUIFERS
Aquifer2:	Not Reported	Subdiv:	TOWN OF PLATTEVILLE
Lot:	3	Block num:	33
Filing:	Not Reported	Engineer:	JLV
Designee:	Not Reported	Usecodes:	Domestic
Driller:	LIC	Pumpinst:	Not Reported
Pidate:	Not Reported	Statute:	6023
Statcode:	Not Reported		
Statdate:	Not Reported		
Npdate:	07/07/2004 00:00:00	Wadate:	Not Reported
Trancode:	Well permit issued		
Trandate:	07/07/2004 00:00:00		
Sadate:	Not Reported	Sbudate:	Not Reported
Amdate:	Not Reported	Exdate:	07/07/2006 00:00:00
Abrrdate:	Not Reported	Abcdate:	Not Reported
Abreq:	Y	Acreft:	0
Tperf:	0000	Bperf:	0000
Caseno:	Not Reported	Yield:	0
Depth:	0		
Levels:	0		
Elev:	4810		
Acreirr:	10000		
Comments:	Not Reported		
Meter:	N	Wellxref:	256372
Sb5cmp:	Not Reported	Sb5use:	Not Reported
Ident:	00000	Wcdate:	Not Reported
Pcdate:	Not Reported	Log exist:	N
Ctl:	Not Reported	Origin:	Not Reported
Qual:	N	User1:	JLV
Pyield:	10		
Pdepth:	60		
Pacref:	1	Filler:	Not Reported
App type:	Not Reported		
Well type:	Not Reported		
Valid well:	N	Parcel:	.25
Ex notice:	Not Reported	Wndate:	Not Reported
Utm x:	515185		
Utm y:	4451190.4		
Loc source:	Spotted from section lines	Site id:	CO10262602

GEOCHECK® - PHYSICAL SETTING SOURCE MAP FINDINGS

Map ID
Direction
Distance
Elevation

Database EDR ID Number

20
NE
1/4 - 1/2 Mile
Higher

FED USGS USGS2960436

Agency cd:	USGS	Site no:	401235104490401
Site name:	SB00306619BDC1		
Latitude:	401235		
Longitude:	1044904	Dec lat:	40.20970509
Dec lon:	-104.81830487	Coor meth:	M
Coor accr:	M	Latlong datum:	NAD27
Dec latlong datum:	NAD83	District:	08
State:	08	County:	123
Country:	US	Land net:	SWSENWS19 T003N R066 S
Location map:	RPT 9	Map scale:	99001
Altitude:	4825.00		
Altitude method:	Interpolated from topographic map		
Altitude accuracy:	1		
Altitude datum:	National Geodetic Vertical Datum of 1929		
Hydrologic:	Middle South PlatteCherry Creek. Colorado. Area = 2870 sq.mi.		
Topographic:	Not Reported		
Site type:	Ground-water other than Spring	Date construction:	19520101
Date inventoried:	Not Reported	Mean greenwich time offset:	MST
Local standard time flag:	Y		
Type of ground water site:	Single well, other than collector or Ranney type		
Aquifer Type:	Not Reported		
Aquifer:	VALLEY-FILL DEPOSITS		
Well depth:	36.6	Hole depth:	Not Reported
Source of depth data:	Not Reported		
Project number:	Not Reported		
Real time data flag:	0		
Daily flow data begin date:	0000-00-00	Daily flow data begin date:	0000-00-00
Daily flow data end date:	0000-00-00	Daily flow data count:	0
Peak flow data begin date:	0000-00-00	Peak flow data end date:	0000-00-00
Peak flow data count:	0	Water quality data begin date:	0000-00-00
Water quality data end date:	0000-00-00	Water quality data count:	0
Ground water data begin date:	1957-08-30	Ground water data end date:	1957-08-30
Ground water data count:	1		

Ground-water levels, Number of Measurements: 1

Date	Feet below Surface	Feet to Sealevel

1957-08-30	15.50	

21
NNW
1/4 - 1/2 Mile
Lower

CO WELLS CO10252703

Full name: WELD COUNTY SCHOOL DIST RE1
Address: PO BOX 157
Address2: Not Reported

GEOCHECK® - PHYSICAL SETTING SOURCE MAP FINDINGS

City:	GILCREST	State:	CO
Zip1:	80623	Zip2:	Not Reported
Phone:	9707372403		
Receipt:	0506200A		
Division:	1		
County:	WELD		
Permitno:	59736		
Permitsuf:	F	Permitrpl:	Not Reported
Actdate:	02/21/2003 00:00:00		
Actcode:	Well permit issued		
Water Dist:	SAND HILLS	Basin:	00
Mgmt Dist:	00	Prin Mer:	Sixth
Range num:	0660W	Township:	030N
Section num:	19	Seca:	Not Reported
Qtr160:	NW	Qtr40:	SE
Qtr10:	Not Reported	Coordsns:	2874S
Coordsew:	1512W	Aquifer1:	ALL UNNAMED AQUIFERS
Aquifer2:	Not Reported	Subdiv:	Not Reported
Lot:	Not Reported	Block num:	Not Reported
Filing:	Not Reported	Engineer:	JMW
Designee:	SCHOOL D RE-1 W	Usecodes:	Crop Irrigation
Driller:	EXST	Pumpinst:	Not Reported
Pidate:	Not Reported	Statute:	1372
Statcode:	Application for permit resubmitted to DWR		
Statdate:	06/10/2003 00:00:00		
Npdate:	06/12/2003 00:00:00	Wadate:	Not Reported
Trancode:	Record change. A portion of the file was modified		
Trandate:	02/02/2004 00:00:00		
Sadate:	05/31/1954 00:00:00	Sbudate:	Not Reported
Amdate:	Not Reported	Exdate:	Not Reported
Abrrdate:	Not Reported	Abcdate:	Not Reported
Abreq:	N	Acreft:	0
Tperf:	0000	Bperf:	0000
Caseno:	W1010	Yield:	0
Depth:	0		
Levels:	0		
Elev:	0		
Acreirr:	4		
Comments:	Not Reported		
Meter:	N	Wellxref:	Not Reported
Sb5cmp:	Not Reported	Sb5use:	Not Reported
Ident:	00000	Wcdate:	Not Reported
Pcdate:	Not Reported	Log exist:	N
Ctl:	Not Reported	Origin:	Not Reported
Qual:	N	User1:	CJE
Pyield:	250		
Pdepth:	50		
Pacref:	2	Filler:	Not Reported
App type:	Not Reported		
Well type:	Not Reported		
Valid well:	N	Parcel:	0
Ex notice:	Not Reported	Wndate:	Not Reported
Utm x:	514944.8		
Utm y:	4451186.4		
Loc source:	User supplied	Site id:	CO10252703

GEOCHECK® - PHYSICAL SETTING SOURCE MAP FINDINGS

Map ID
Direction
Distance
Elevation

Database EDR ID Number

22
ESE
1/4 - 1/2 Mile
Higher

CO WELLS CO10009790

Full name:	IRR.&POWER EQUIP.INC.		
Address:	Not Reported		
Address2:	Not Reported		
City:	GREELEY	State:	Not Reported
Zip1:	Not Reported	Zip2:	Not Reported
Phone:	Not Reported		
Receipt:	0012367		
Division:	0		
County:	WELD		
Permitno:	111		
Permitsuf:	AD	Permitrpl:	Not Reported
Actdate:	Not Reported		
Actcode:	Application denied. Denial number in permit number		
Water Dist:	00	Basin:	00
Mgmt Dist:	00	Prin Mer:	Sixth
Range num:	0660W	Township:	030N
Section num:	19	Seca:	Not Reported
Qtr160:	SE	Qtr40:	SW
Qtr10:	Not Reported	Coordsns:	0000
Coordsew:	0000	Aquifer1:	ALL UNNAMED AQUIFERS
Aquifer2:	Not Reported	Subdiv:	Not Reported
Lot:	Not Reported	Block num:	Not Reported
Filing:	Not Reported	Engineer:	Not Reported
Designee:	Not Reported	Usecodes:	Crop Irrigation
Driller:	Not Reported	Pumpinst:	Not Reported
Pidate:	Not Reported	Statute:	Not Reported
Statcode:	Not Reported		
Statdate:	Not Reported		
Npdate:	11/17/1965 00:00:00	Wadate:	Not Reported
Trancode:	Application denied. Denial number in permit number		
Trandate:	11/03/1988 00:00:00		
Sadate:	Not Reported	Sbudate:	Not Reported
Amdate:	Not Reported	Exdate:	Not Reported
Abrrdate:	Not Reported	Abcodate:	Not Reported
Abreq:	N	Acreft:	0
Tperf:	0000	Bperf:	0000
Caseno:	Not Reported	Yield:	0
Depth:	0		
Levels:	0		
Elev:	0		
Acreirr:	0		
Comments:	Not Reported		
Meter:	N	Wellxref:	Not Reported
Sb5cmp:	Not Reported	Sb5use:	Not Reported
Ident:	00000	Wcdate:	Not Reported
Pcdate:	Not Reported	Log exist:	N
Ctl:	Not Reported	Origin:	Not Reported
Qual:	N	User1:	Not Reported
Pyield:	0		
Pdepth:	0		
Pacref:	0		
App type:	Not Reported	Filler:	Not Reported
Well type:	N		

GEOCHECK® - PHYSICAL SETTING SOURCE MAP FINDINGS

Valid well:	N	Parcel:	0
Ex notice:	Not Reported	Wndate:	Not Reported
Utm x:	515511.8		
Utm y:	4450499.4		
Loc source:	Spotted from quarters	Site id:	CO10009790

23
WSW
1/4 - 1/2 Mile
Lower

FED USGS USGS2960429

Agency cd:	USGS	Site no:	401221104494001
Site name:	SB00306724DDB1		
Latitude:	401221		
Longitude:	1044940	Dec lat:	40.20581629
Dec lon:	-104.8283053	Coor meth:	M
Coor accr:	M	Latlong datum:	NAD27
Dec latlong datum:	NAD83	District:	08
State:	08	County:	123
Country:	US	Land net:	NWSESES24 T003N R067 S
Location map:	RPT 9	Map scale:	99000
Altitude:	4795.90		
Altitude method:	Interpolated from topographic map		
Altitude accuracy:	1		
Altitude datum:	National Geodetic Vertical Datum of 1929		
Hydrologic:	Middle South PlatteCherry Creek. Colorado. Area = 2870 sq.mi.		
Topographic:	Not Reported		
Site type:	Ground-water other than Spring	Date construction:	19560101
Date inventoried:	Not Reported	Mean greenwich time offset:	MST
Local standard time flag:	Y		
Type of ground water site:	Single well, other than collector or Ranney type		
Aquifer Type:	Not Reported		
Aquifer:	VALLEY-FILL DEPOSITS		
Well depth:	28.5	Hole depth:	Not Reported
Source of depth data:	Not Reported		
Project number:	Not Reported		
Real time data flag:	0		
Daily flow data end date:	0000-00-00	Daily flow data begin date:	0000-00-00
Daily flow data count:	0		
Peak flow data begin date:	0000-00-00	Peak flow data end date:	0000-00-00
Peak flow data count:	0		
Water quality data begin date:	0000-00-00	Water quality data end date:	0000-00-00
Water quality data count:	0		
Ground water data begin date:	1957-11-07	Ground water data end date:	1957-11-07
Ground water data count:	1		

Ground-water levels, Number of Measurements: 1

Date	Feet below Surface	Feet to Sealevel

1957-11-07	1.80	

G24
North
1/4 - 1/2 Mile
Higher

CO WELLS CO10342126

GEOCHECK® - PHYSICAL SETTING SOURCE MAP FINDINGS

Full name:	PLATTEVILLE TOWN OF		
Address:	409 GOODRICK		
Address2:	Not Reported		
City:	PLATTEVILLE	State:	CO
Zip1:	80651	Zip2:	Not Reported
Phone:	Not Reported		
Receipt:	9060619		
Division:	1		
County:	WELD		
Permitno:	11256		
Permitsuf:	F	Permitrpl:	Not Reported
Actdate:	Not Reported		
Actcode:	Well permit issued		
Water Dist:	SAND HILLS	Basin:	00
Mgmt Dist:	00	Prin Mer:	Sixth
Range num:	0660W	Township:	030N
Section num:	19	Seca:	Not Reported
Qtr160:	NW	Qtr40:	SE
Qtr10:	Not Reported	Coordsns:	0000
Coordsew:	0000	Aquifer1:	ALL UNNAMED AQUIFERS
Aquifer2:	Not Reported	Subdiv:	Not Reported
Lot:	Not Reported	Block num:	Not Reported
Filing:	Not Reported	Engineer:	Not Reported
Designee:	PLATTEVILLE WEL	Usecodes:	Municipal
Driller:	Not Reported	Pumpinst:	Not Reported
Pidate:	Not Reported	Statute:	Not Reported
Statcode:	Not Reported		
Statdate:	Not Reported		
Npdate:	Not Reported	Wadate:	Not Reported
Trancode:	Record change. A portion of the file was modified		
Trandate:	02/02/2004 00:00:00		
Sadate:	09/17/1948 00:00:00	Sbupdate:	Not Reported
Amdate:	Not Reported	Exdate:	Not Reported
Abrrdate:	Not Reported	Abcodate:	Not Reported
Abreq:	N	Acreft:	0
Tperf:	0000	Bperf:	0000
Caseno:	W2251	Yield:	500
Depth:	60		
Levels:	17		
Elev:	0		
Acreirr:	0		
Comments:	Not Reported		
Meter:	N	Wellxref:	Not Reported
Sb5cmp:	Not Reported	Sb5use:	Not Reported
Ident:	00000	Wcdate:	Not Reported
Pcdate:	Not Reported	Log exist:	N
Ctl:	Not Reported	Origin:	Not Reported
Qual:	N	User1:	CJE
Pyield:	0		
Pdepth:	0		
Pacref:	0	Filler:	Not Reported
App type:	Not Reported		
Well type:	N		
Valid well:	Y	Parcel:	0
Ex notice:	Not Reported	Wndate:	Not Reported
Utm x:	515096.4		
Utm y:	4451296.4		
Loc source:	Spotted from quarters	Site id:	CO10342126

GEOCHECK® - PHYSICAL SETTING SOURCE MAP FINDINGS

Map ID
 Direction
 Distance
 Elevation

Database EDR ID Number

H25
NNE
1/4 - 1/2 Mile
Higher

CO WELLS CO10160025

Full name:	PLATTEVILLE POTATO ASS INC		
Address:	601 PLATTE AVE		
Address2:	Not Reported		
City:	PLATTEVILLE	State:	CO
Zip1:	80651	Zip2:	Not Reported
Phone:	3037852227		
Receipt:	0367297		
Division:	1		
County:	WELD		
Permitno:	16099		
Permitsuf:	R	Permitrpl:	R
Actdate:	03/24/1994 00:00:00		
Actcode:	Well permit issued		
Water Dist:	SAND HILLS	Basin:	00
Mgmt Dist:	00	Prin Mer:	Sixth
Range num:	0660W	Township:	030N
Section num:	19	Seca:	Not Reported
Qtr160:	NW	Qtr40:	SE
Qtr10:	Not Reported	Coordsns:	2200N
Coordsew:	2300E	Aquifer1:	ALL UNNAMED AQUIFERS
Aquifer2:	Not Reported	Subdiv:	Not Reported
Lot:	Not Reported	Block num:	Not Reported
Filing:	Not Reported	Engineer:	AEE
Designee:	Not Reported	Usecodes:	Commercial
Driller:	857	Pumpinst:	Not Reported
Pidate:	Not Reported	Statute:	1372
Statcode:	Statement of beneficial use returned to owner for correction		
Statdate:	09/20/1994 00:00:00		
Npdate:	04/12/1994 00:00:00	Wadate:	Not Reported
Trancode:	Statement of beneficial use returned to owner for correction		
Trandate:	09/20/1994 00:00:00		
Sadate:	Not Reported	Sbudate:	06/30/1994 00:00:00
Amdate:	Not Reported	Exdate:	04/12/1995 00:00:00
Abrrdate:	Not Reported	Abcodate:	Not Reported
Abreq:	Y	Acreft:	0
Tperf:	0000	Bperf:	0000
Caseno:	W-2179	Yield:	0
Depth:	0		
Levels:	0		
Elev:	0		
Acreirr:	0		
Comments:	Not Reported		
Meter:	Y	Wellxref:	016099R
Sb5cmp:	Not Reported	Sb5use:	Not Reported
Ident:	00000	Wcdate:	Not Reported
Pcdate:	Not Reported	Log exist:	N
Ctl:	Not Reported	Origin:	Not Reported
Qual:	N	User1:	SMJ
Pyield:	1000		
Pdepth:	0		
Pacref:	50	Filler:	Not Reported
App type:	Not Reported		
Well type:	N		

GEOCHECK® - PHYSICAL SETTING SOURCE MAP FINDINGS

Valid well:	N	Parcel:	0
Ex notice:	Not Reported	Wndate:	Not Reported
Utm x:	515419.6		
Utm y:	4451227.4		
Loc source:	Spotted from section lines	Site id:	CO10160025

G26
North
1/4 - 1/2 Mile
Lower

CO WELLS CO10213437

Full name:	MAMER STEVEN K & JANE A		
Address:	PO BOX 565		
Address2:	406 CHERRY AVE		
City:	PLATTEVILLE	State:	CO
Zip1:	80651	Zip2:	Not Reported
Phone:	9707850421		
Receipt:	0443593A		
Division:	1		
County:	WELD		
Permitno:	216869		
Permitsuf:	Not Reported	Permitrpl:	Not Reported
Actdate:	04/01/1999 00:00:00		
Actcode:	Abandoned Well		
Water Dist:	SAND HILLS	Basin:	00
Mgmt Dist:	00	Prin Mer:	Sixth
Range num:	0660W	Township:	030N
Section num:	19	Seca:	Not Reported
Qtr160:	NW	Qtr40:	SE
Qtr10:	Not Reported	Coordsns:	1798N
Coordsew:	1662W	Aquifer1:	ALL UNNAMED AQUIFERS
Aquifer2:	Not Reported	Subdiv:	Not Reported
Lot:	Not Reported	Block num:	Not Reported
Filing:	Not Reported	Engineer:	JLV
Designee:	Not Reported	Usecodes:	Domestic
Driller:	LR	Pumpinst:	Not Reported
Pidate:	Not Reported	Statute:	6025
Statcode:	Not Reported		
Statdate:	Not Reported		
Npdate:	04/14/1999 00:00:00	Wadate:	Not Reported
Trancode:	Abandoned Well		
Trandate:	11/09/1999 00:00:00		
Sadate:	04/01/1937 00:00:00	Sbudate:	Not Reported
Amdate:	Not Reported	Exdate:	Not Reported
Abrrdate:	10/27/1999 00:00:00	Abcodate:	07/27/1999 00:00:00
Abreq:	N	Acreft:	0
Tperf:	0000	Bperf:	0000
Caseno:	Not Reported	Yield:	15
Depth:	40		
Levels:	0		
Elev:	0		
Acreirr:	0		
Comments:	Not Reported		
Meter:	N	Wellxref:	216869 A
Sb5cmp:	Not Reported	Sb5use:	Not Reported
Ident:	00000	Wcdate:	Not Reported

GEOCHECK® - PHYSICAL SETTING SOURCE MAP FINDINGS

Pcdate:	Not Reported	Log exist:	N
Ctl:	Not Reported	Origin:	Not Reported
Qual:	N	User1:	NLH
Pyield:	0		
Pdepth:	0		
Pacref:	0	Filler:	Not Reported
App type:	Not Reported		
Well type:	Exchange and Augmentation		
Valid well:	Y	Parcel:	0
Ex notice:	Not Reported	Wndate:	Not Reported
Utm x:	514989.9		
Utm y:	4451337.4		
Loc source:	Spotted from section lines	Site id:	CO10213437

I27
North
1/4 - 1/2 Mile
Lower

CO WELLS CO10171427

Full name:	STONES FRED W & DONNA K		
Address:	PO BOX 1003		
Address2:	Not Reported		
City:	PLATTEVILLE	State:	CO
Zip1:	80651	Zip2:	Not Reported
Phone:	9707856108		
Receipt:	0382931A		
Division:	1		
County:	WELD		
Permitno:	186469		
Permitsuf:	Not Reported	Permitrpl:	Not Reported
Actdate:	03/24/1995 00:00:00		
Actcode:	Abandoned Well		
Water Dist:	SAND HILLS	Basin:	00
Mgmt Dist:	00	Prin Mer:	Sixth
Range num:	0660W	Township:	030N
Section num:	19	Seca:	Not Reported
Qtr160:	NW	Qtr40:	SE
Qtr10:	Not Reported	Coordsns:	1710N
Coordsew:	1680W	Aquifer1:	ALL UNNAMED AQUIFERS
Aquifer2:	Not Reported	Subdiv:	PLATTEVILLE TOWN OF
Lot:	14	Block num:	22
Filing:	Not Reported	Engineer:	RAN
Designee:	Not Reported	Usecodes:	Domestic
Driller:	LR	Pumpinst:	Not Reported
Pidate:	Not Reported	Statute:	6025
Statcode:	Code OC - Undefined		
Statdate:	03/19/2004 00:00:00		
Npdate:	04/27/1995 00:00:00	Wadate:	Not Reported
Trancode:	Code OC - Undefined		
Trandate:	03/19/2004 00:00:00		
Sadate:	06/13/1953 00:00:00	Sbudate:	Not Reported
Amdate:	Not Reported	Exdate:	Not Reported
Abrrdate:	06/14/1995 00:00:00	Abcdate:	06/06/1994 00:00:00

GEOCHECK® - PHYSICAL SETTING SOURCE MAP FINDINGS

Abreq:	N	Acreft:	1
Tperf:	0000	Bperf:	0000
Caseno:	Not Reported	Yield:	20
Depth:	50		
Levels:	0		
Elev:	0		
Acreirr:	0		
Comments:	ALSO LOTS 15-16		
Meter:	N	Wellxref:	186469 A
Sb5cmp:	Not Reported	Sb5use:	Not Reported
Ident:	00000	Wcdate:	Not Reported
Pcdate:	Not Reported	Log exist:	N
Ctl:	Not Reported	Origin:	Not Reported
Qual:	N	User1:	AOT
Pyield:	0		
Pdepth:	0		
Pacraft:	0	Filler:	Not Reported
App type:	Not Reported		
Well type:	Exchange and Augmentation		
Valid well:	N	Parcel:	0
Ex notice:	Not Reported	Wndate:	Not Reported
Utm x:	514995.2		
Utm y:	4451364.4		
Loc source:	Spotted from section lines	Site id:	CO10171427

I28
North
1/4 - 1/2 Mile
Lower

CO WELLS CO10171428

Full name:	SHARP DENNIS & LENORE		
Address:	PO BOX 310		
Address2:	Not Reported		
City:	PLATTEVILLE	State:	CO
Zip1:	80651	Zip2:	Not Reported
Phone:	3037856258		
Receipt:	0382931B		
Division:	1		
County:	WELD		
Permitno:	186469		
Permitsuf:	Not Reported	Permitrpl:	A
Actdate:	03/24/1995 00:00:00		
Actcode:	Well permit issued		
Water Dist:	SAND HILLS	Basin:	00
Mgmt Dist:	00	Prin Mer:	Sixth
Range num:	0660W	Township:	030N
Section num:	19	Seca:	Not Reported
Qtr160:	NW	Qtr40:	SE
Qtr10:	Not Reported	Coordsns:	1680N
Coordsew:	1680W	Aquifer1:	ALL UNNAMED AQUIFERS
Aquifer2:	Not Reported	Subdiv:	PLATTEVILLE TOWN OF
Lot:	14	Block num:	Not Reported
Filing:	Not Reported	Engineer:	RAN
Designee:	REPLACES LR	Usecodes:	Domestic
Driller:	857	Pumpinst:	857
Pidate:	06/22/1995 00:00:00	Statute:	6023
Statcode:	Application for permit resubmitted to DWR		
Statdate:	04/18/1995 00:00:00		
Npdate:	04/27/1995 00:00:00	Wadate:	06/22/1995 00:00:00
Trancode:	Well construction report received		
Trandate:	06/22/1995 00:00:00		

GEOCHECK® - PHYSICAL SETTING SOURCE MAP FINDINGS

Sadate:	Not Reported	Sbudate:	Not Reported
Amdate:	Not Reported	Exdate:	04/27/1997 00:00:00
Abrrdate:	Not Reported	Abcodate:	Not Reported
Abreq:	Y	Acreft:	0
Tperf:	0040	Bperf:	0060
Caseno:	Not Reported	Yield:	15
Depth:	60		
Levels:	19		
Elev:	0		
Acreirr:	0		
Comments:	Not Reported		
Meter:	N	Wellxref:	186469
Sb5cmp:	Not Reported	Sb5use:	Not Reported
Ident:	00000	Wcdate:	05/15/1995 00:00:00
Pcdate:	05/20/1995 00:00:00	Log exist:	N
Ctl:	Not Reported	Origin:	Not Reported
Qual:	N	User1:	NLH
Pyield:	20		
Pdepth:	50		
Pacref:	1	Filler:	Not Reported
App type:	Not Reported		
Well type:	Exchange and Augmentation		
Valid well:	N	Parcel:	0
Ex notice:	Not Reported	Wndate:	Not Reported
Utm x:	514995.2		
Utm y:	4451373.4		
Loc source:	Spotted from section lines	Site id:	CO10171428

**I29
NNW
1/4 - 1/2 Mile
Lower**

CO WELLS CO10213438

Full name:	MAMER STEVEN K & JANE A		
Address:	PO BOX 565		
Address2:	406 CHERRY AVE		
City:	PLATTEVILLE	State:	CO
Zip1:	80651	Zip2:	Not Reported
Phone:	9707850421		
Receipt:	0443593B		
Division:	1		
County:	WELD		
Permitno:	216869		
Permitsuf:	Not Reported	Permitrpl:	A
Actdate:	04/01/1999 00:00:00		
Actcode:	Well permit issued		
Water Dist:	SAND HILLS	Basin:	00
Mgmt Dist:	00	Prin Mer:	Sixth
Range num:	0660W	Township:	030N
Section num:	19	Seca:	Not Reported
Qtr160:	NW	Qtr40:	SE
Qtr10:	Not Reported	Coordsns:	1662N
Coordsew:	1615W	Aquifer1:	ALL UNNAMED AQUIFERS
Aquifer2:	Not Reported	Subdiv:	Not Reported
Lot:	Not Reported	Block num:	Not Reported

GEOCHECK® - PHYSICAL SETTING SOURCE MAP FINDINGS

Filing:	Not Reported	Engineer:	JLV
Designee:	Not Reported	Usecodes:	Domestic
Driller:	857	Pumpinst:	857
Pidate:	08/03/1999 00:00:00	Statute:	6023
Statcode:	Not Reported		
Statdate:	Not Reported		
Npdate:	04/14/1999 00:00:00	Wadate:	07/26/1999 00:00:00
Trancode:	Pump Installation Report received		
Trandate:	08/19/1999 00:00:00		
Sadate:	Not Reported	Sbudate:	Not Reported
Amdate:	Not Reported	Exdate:	04/14/2001 00:00:00
Abrrdate:	Not Reported	Abcodate:	Not Reported
Abreq:	N	Acreft:	0
Tperf:	0035	Bperf:	0055
Caseno:	Not Reported	Yield:	15
Depth:	55		
Levels:	18		
Elev:	0		
Acreirr:	0		
Comments:	Not Reported		
Meter:	N	Wellxref:	216869
Sb5cmp:	Not Reported	Sb5use:	Not Reported
Ident:	00000	Wcdate:	06/12/1999 00:00:00
Pcdate:	07/27/1999 00:00:00	Log exist:	N
Ctl:	Not Reported	Origin:	Not Reported
Qual:	N	User1:	NLH
Pyield:	15		
Pdepth:	60		
Pacraft:	1	Filler:	Not Reported
App type:	Not Reported		
Well type:	Exchange and Augmentation		
Valid well:	N	Parcel:	0
Ex notice:	Not Reported	Wndate:	Not Reported
Utm x:	514975.4		
Utm y:	4451378.4		
Loc source:	Spotted from section lines	Site id:	CO10213438

**J30
South
1/4 - 1/2 Mile
Higher**

CO WELLS CO10340379

Full name:	ABBETT LEONARD		
Address:	Not Reported		
Address2:	Not Reported		
City:	PLATTEVILLE	State:	CO
Zip1:	80651	Zip2:	Not Reported
Phone:	Not Reported		
Receipt:	9058872		
Division:	1		
County:	WELD		
Permitno:	2186		
Permitsuf:	F	Permitrpl:	Not Reported
Actdate:	Not Reported		
Actcode:	Not Reported		
Water Dist:	SAND HILLS	Basin:	00

GEOCHECK® - PHYSICAL SETTING SOURCE MAP FINDINGS

Mgmt Dist:	00	Prin Mer:	Sixth
Range num:	0660W	Township:	030N
Section num:	30	Seca:	Not Reported
Qtr160:	NW	Qtr40:	NE
Qtr10:	Not Reported	Coordsns:	0000
Coordsew:	0000	Aquifer1:	ALL UNNAMED AQUIFERS
Aquifer2:	Not Reported	Subdiv:	Not Reported
Lot:	Not Reported	Block num:	Not Reported
Filing:	Not Reported	Engineer:	Not Reported
Designee:	Not Reported	Usecodes:	Crop Irrigation
Driller:	Not Reported	Pumpinst:	Not Reported
Pidate:	Not Reported	Statute:	Not Reported
Statcode:	Not Reported		
Statdate:	Not Reported		
Npdate:	Not Reported	Wadate:	Not Reported
Trancode:	Not Reported		
Trandate:	Not Reported		
Sadate:	06/10/1959 00:00:00	Sbudate:	Not Reported
Amdate:	Not Reported	Exdate:	Not Reported
Abrrdate:	Not Reported	Abcodate:	Not Reported
Abreq:	N	Acreft:	0
Tperf:	0000	Bperf:	0000
Caseno:	Not Reported	Yield:	40
Depth:	54		
Levels:	22		
Elev:	0		
Acreirr:	0		
Comments:	Not Reported		
Meter:	N	Wellxref:	Not Reported
Sb5cmp:	Not Reported	Sb5use:	Not Reported
Ident:	00000	Wcdate:	Not Reported
Pcdate:	Not Reported	Log exist:	N
Ctl:	Not Reported	Origin:	Not Reported
Qual:	N	User1:	Not Reported
Pyield:	0		
Pdepth:	0		
Pacref:	0	Filler:	Not Reported
App type:	Not Reported		
Well type:	N		
Valid well:	Y	Parcel:	0
Ex notice:	Not Reported	Wndate:	Not Reported
Utm x:	515105		
Utm y:	4450097.9		
Loc source:	Spotted from quarters	Site id:	CO10340379

**J31
South
1/4 - 1/2 Mile
Higher**

CO WELLS CO10048398

Full name: PACO SANCHEZ DEVELPMNT CORP
Address: PO BOX 568
Address2: Not Reported

GEOCHECK® - PHYSICAL SETTING SOURCE MAP FINDINGS

City:	PLATTEVILLE	State:	CO
Zip1:	80651	Zip2:	Not Reported
Phone:	Not Reported		
Receipt:	0043334		
Division:	0		
County:	WELD		
Permitno:	17285		
Permitsuf:	F	Permitrpl:	Not Reported
Actdate:	04/30/1973 00:00:00		
Actcode:	Expired well permit		
Water Dist:	00	Basin:	00
Mgmt Dist:	00	Prin Mer:	Sixth
Range num:	0660W	Township:	030N
Section num:	30	Seca:	Not Reported
Qtr160:	NW	Qtr40:	NE
Qtr10:	Not Reported	Coordsns:	0000
Coordsew:	0000	Aquifer1:	ALL UNNAMED AQUIFERS
Aquifer2:	Not Reported	Subdiv:	Not Reported
Lot:	Not Reported	Block num:	Not Reported
Filing:	Not Reported	Engineer:	Not Reported
Designee:	Not Reported	Usecodes:	Commercial
Driller:	Not Reported	Pumpinst:	Not Reported
Pidate:	Not Reported	Statute:	Not Reported
Statcode:	Expired well permit		
Statdate:	06/22/1974 00:00:00		
Npdate:	06/22/1973 00:00:00	Wadate:	Not Reported
Trancode:	Expired well permit		
Trandate:	07/27/1988 00:00:00		
Sadate:	Not Reported	Sbudate:	Not Reported
Amdate:	Not Reported	Exdate:	Not Reported
Abrrdate:	Not Reported	Abcdate:	Not Reported
Abreq:	N	Acreft:	0
Tperf:	0000	Bperf:	0000
Caseno:	Not Reported	Yield:	0
Depth:	0		
Levels:	0		
Elev:	0		
Acreirr:	0		
Comments:	Not Reported		
Meter:	N	Wellxref:	Not Reported
Sb5cmp:	Not Reported	Sb5use:	Not Reported
Ident:	00000	Wcdate:	Not Reported
Pcdate:	Not Reported	Log exist:	N
Ctl:	Not Reported	Origin:	Not Reported
Qual:	N	User1:	Not Reported
Pyield:	0		
Pdepth:	0		
Pacreft:	0	Filler:	Not Reported
App type:	Not Reported		
Well type:	N		
Valid well:	N	Parcel:	0
Ex notice:	Not Reported	Wndate:	Not Reported
Utm x:	515105		
Utm y:	4450097.9		
Loc source:	Spotted from quarters	Site id:	CO10048398

GEOCHECK® - PHYSICAL SETTING SOURCE MAP FINDINGS

Map ID
 Direction
 Distance
 Elevation

Database EDR ID Number

H32
NE
1/4 - 1/2 Mile
Higher

CO WELLS CO10112867

Full name:	PLATTEVILLE POTATO ASSN.		
Address:	Not Reported		
Address2:	Not Reported		
City:	PLATTEVILLE	State:	CO
Zip1:	80651	Zip2:	Not Reported
Phone:	Not Reported		
Receipt:	0278510		
Division:	1		
County:	WELD		
Permitno:	16099		
Permitsuf:	R	Permitrpl:	R
Actdate:	07/30/1987 00:00:00		
Actcode:	Well permit issued		
Water Dist:	SAND HILLS	Basin:	00
Mgmt Dist:	00	Prin Mer:	Sixth
Range num:	0660W	Township:	030N
Section num:	19	Seca:	Not Reported
Qtr160:	NE	Qtr40:	SW
Qtr10:	Not Reported	Coordsns:	0000
Coordsew:	0000	Aquifer1:	ALL UNNAMED AQUIFERS
Aquifer2:	Not Reported	Subdiv:	Not Reported
Lot:	Not Reported	Block num:	Not Reported
Filing:	Not Reported	Engineer:	KBM
Designee:	Not Reported	Usecodes:	Commercial
Driller:	857	Pumpinst:	0857
Pidate:	12/02/1987 00:00:00	Statute:	Not Reported
Statcode:	Statement of beneficial use resubmitted to DWR		
Statdate:	10/12/1994 00:00:00		
Npdate:	11/27/1987 00:00:00	Wadate:	12/02/1987 00:00:00
Trancode:	Statement of beneficial use resubmitted to DWR		
Trandate:	10/13/1994 00:00:00		
Sadate:	Not Reported	Sbudate:	Not Reported
Amdate:	Not Reported	Exdate:	Not Reported
Abrrdate:	Not Reported	Abcodate:	Not Reported
Abreq:	N	Acreft:	0
Tperf:	0000	Bperf:	0000
Caseno:	Not Reported	Yield:	0
Depth:	0		
Levels:	0		
Elev:	0		
Acreirr:	0		
Comments:	Not Reported		
Meter:	N	Wellxref:	016099R
Sb5cmp:	Not Reported	Sb5use:	Not Reported
Ident:	00000	Wcdate:	Not Reported
Pcdate:	Not Reported	Log exist:	N
Ctl:	Not Reported	Origin:	Not Reported
Qual:	N	User1:	SMJ
Pyield:	0		
Pdepth:	0		
Pacref:	0		
App type:	Not Reported	Filler:	Not Reported
Well type:	N		

GEOCHECK® - PHYSICAL SETTING SOURCE MAP FINDINGS

Valid well:	N	Parcel:	0
Ex notice:	Not Reported	Wndate:	Not Reported
Utm x:	515505.5		
Utm y:	4451302.9		
Loc source:	Spotted from quarters	Site id:	CO10112867

**H33
NE
1/4 - 1/2 Mile
Higher**

CO WELLS CO10343852

Full name:	MUIRHEAD ALLEN		
Address:	12315 N CR 15		
Address2:	Not Reported		
City:	WELLINGTON	State:	CO
Zip1:	80549	Zip2:	Not Reported
Phone:	9705689557		
Receipt:	9062331		
Division:	1		
County:	WELD		
Permitno:	16099		
Permitsuf:	R	Permitrpl:	Not Reported
Actdate:	Not Reported		
Actcode:	Not Reported		
Water Dist:	SAND HILLS	Basin:	00
Mgmt Dist:	00	Prin Mer:	Sixth
Range num:	0660W	Township:	030N
Section num:	19	Seca:	Not Reported
Qtr160:	NE	Qtr40:	SW
Qtr10:	Not Reported	Coordsns:	0000
Coordsew:	0000	Aquifer1:	ALL UNNAMED AQUIFERS
Aquifer2:	Not Reported	Subdiv:	Not Reported
Lot:	Not Reported	Block num:	Not Reported
Filing:	Not Reported	Engineer:	Not Reported
Designee:	Not Reported	Usecodes:	Commercial
Driller:	Not Reported	Pumpinst:	Not Reported
Pidate:	Not Reported	Statute:	Not Reported
Statcode:	Code OC - Undefined		
Statdate:	12/11/2001 00:00:00		
Npdate:	Not Reported	Wadate:	Not Reported
Trancode:	Code OC - Undefined		
Trandate:	12/11/2001 00:00:00		
Sadate:	06/30/1944 00:00:00	Sbudate:	Not Reported
Amdate:	Not Reported	Exdate:	Not Reported
Abrrdate:	Not Reported	Abcodate:	Not Reported
Abreq:	N	Acreft:	0
Tperf:	0000	Bperf:	0000
Caseno:	Not Reported	Yield:	900
Depth:	66		
Levels:	22		
Elev:	0		
Acreirr:	0		
Comments:	Not Reported		
Meter:	N	Wellxref:	016099R R
Sb5cmp:	Not Reported	Sb5use:	Not Reported
Ident:	00000	Wcdate:	Not Reported

GEOCHECK® - PHYSICAL SETTING SOURCE MAP FINDINGS

Pcdate:	Not Reported	Log exist:	N
Ctl:	Not Reported	Origin:	Not Reported
Qual:	N	User1:	AOT
Pyield:	0		
Pdepth:	0		
Pacref:	0	Filler:	Not Reported
App type:	Not Reported		
Well type:	N		
Valid well:	Y	Parcel:	0
Ex notice:	Not Reported	Wndate:	Not Reported
Utm x:	515505.5		
Utm y:	4451302.9		
Loc source:	Spotted from quarters	Site id:	CO10343852

**K34
NNW
1/4 - 1/2 Mile
Lower**

CO WELLS CO10346342

Full name:	CAMP LEWIS C & LLOYD E & MELVIN		
Address:	RT 2 BOX 25		
Address2:	Not Reported		
City:	PLATVILLE	State:	CO
Zip1:	80651	Zip2:	Not Reported
Phone:	Not Reported		
Receipt:	9064865		
Division:	1		
County:	WELD		
Permitno:	57650		
Permitsuf:	Not Reported	Permitrpl:	Not Reported
Actdate:	04/03/1972 00:00:00		
Actcode:	Not Reported		
Water Dist:	SAND HILLS	Basin:	00
Mgmt Dist:	00	Prin Mer:	Sixth
Range num:	0660W	Township:	030N
Section num:	19	Seca:	Not Reported
Qtr160:	NW	Qtr40:	SW
Qtr10:	Not Reported	Coordsns:	1440N
Coordsew:	1240W	Aquifer1:	ALL UNNAMED AQUIFERS
Aquifer2:	Not Reported	Subdiv:	Not Reported
Lot:	Not Reported	Block num:	Not Reported
Filing:	Not Reported	Engineer:	Not Reported
Designee:	Not Reported	Usecodes:	Domestic
Driller:	LR	Pumpinst:	Not Reported
Pidate:	Not Reported	Statute:	6025
Statcode:	Not Reported		
Statdate:	Not Reported		
Npdate:	04/17/1972 00:00:00	Wadate:	Not Reported
Trancode:	Record change. A portion of the file was modified		
Trandate:	06/23/2004 00:00:00		
Sadate:	10/23/1943 00:00:00	Sbudate:	Not Reported
Amdate:	Not Reported	Exdate:	Not Reported
Abrrdate:	Not Reported	Abcodate:	Not Reported

GEOCHECK® - PHYSICAL SETTING SOURCE MAP FINDINGS

Abreq:	N	Acreft:	0
Tperf:	0000	Bperf:	0000
Caseno:	Not Reported	Yield:	45
Depth:	250		
Levels:	0		
Elev:	0		
Acreirr:	0		
Comments:	Not Reported		
Meter:	N	Wellxref:	Not Reported
Sb5cmp:	Not Reported	Sb5use:	Not Reported
Ident:	00000	Wcdate:	Not Reported
Pcdate:	Not Reported	Log exist:	N
Ctl:	Not Reported	Origin:	Not Reported
Qual:	N	User1:	AOT
Pyield:	0		
Pdepth:	0		
Pacref:	0	Filler:	Not Reported
App type:	Not Reported		
Well type:	Exchange and Augmentation		
Valid well:	Y	Parcel:	0
Ex notice:	Not Reported	Wndate:	Not Reported
Utm x:	514860.8		
Utm y:	4451442.9		
Loc source:	Spotted from section lines	Site id:	CO10346342

**35
NE
1/4 - 1/2 Mile
Higher**

FED USGS USGS2960280

Agency cd:	USGS	Site no:	401245104490101
Site name:	SB00306619BDB1 USGS 401245104490101		
Latitude:	401245		
Longitude:	1044901	Dec lat:	40.21248285
Dec lon:	-104.81747149	Coor meth:	M
Coor acc:	M	Latlong datum:	NAD27
Dec latlong datum:	NAD83	District:	08
State:	08	County:	123
Country:	US	Land net:	NWSENWS19 T003N R066 S
Location map:	RPT 9	Map scale:	99000
Altitude:	4825.00		
Altitude method:	Interpolated from topographic map		
Altitude accuracy:	1		
Altitude datum:	National Geodetic Vertical Datum of 1929		
Hydrologic:	Middle South PlatteCherry Creek. Colorado. Area = 2870 sq.mi.		
Topographic:	Not Reported		
Site type:	Ground-water other than Spring	Date construction:	Not Reported
Date inventoried:	Not Reported	Mean greenwich time offset:	MST
Local standard time flag:	Y		
Type of ground water site:	Single well, other than collector or Ranney type		
Aquifer Type:	Not Reported		
Aquifer:	VALLEY-FILL DEPOSITS		
Well depth:	56.5	Hole depth:	Not Reported
Source of depth data:	Not Reported		
Project number:	Not Reported		
Real time data flag:	0		
Daily flow data end date:	0000-00-00	Daily flow data begin date:	0000-00-00
Daily flow data count:	0		
Peak flow data begin date:	0000-00-00	Peak flow data end date:	0000-00-00

GEOCHECK® - PHYSICAL SETTING SOURCE MAP FINDINGS

Peak flow data count: 0
 Water quality data end date: 0000-00-00
 Ground water data begin date: 1957-07-15
 Ground water data count: 1

Water quality data begin date: 0000-00-00
 Water quality data count: 0
 Ground water data end date: 1957-07-15

Ground-water levels, Number of Measurements: 1

Date	Feet below Surface	Feet to Sealevel
1957-07-15	17.60	

36
NNE
1/4 - 1/2 Mile
Higher

CO WELLS CO10022429

Full name:	PLATTEVILLE POTATO ASSOC		
Address:	601 PLATTE AVE		
Address2:	Not Reported		
City:	PLATTEVILLE	State:	CO
Zip1:	80651	Zip2:	Not Reported
Phone:	3037852227		
Receipt:	0022616		
Division:	1		
County:	WELD		
Permitno:	94086		
Permitsuf:	VE	Permitrpl:	Not Reported
Actdate:	04/05/1994 00:00:00		
Actcode:	Verbal approval granted to well construction contractor		
Water Dist:	SAND HILLS	Basin:	00
Mgmt Dist:	00	Prin Mer:	Sixth
Range num:	0660W	Township:	030N
Section num:	19	Seca:	Not Reported
Qtr160:	NW	Qtr40:	SE
Qtr10:	Not Reported	Coordsns:	1350N
Coordsew:	2640W	Aquifer1:	ALL UNNAMED AQUIFERS
Aquifer2:	Not Reported	Subdiv:	Not Reported
Lot:	Not Reported	Block num:	Not Reported
Filing:	Not Reported	Engineer:	Not Reported
Designee:	Not Reported	Usecodes:	Industrial
Driller:	857	Pumpinst:	Not Reported
Pidate:	Not Reported	Statute:	Not Reported
Statcode:	Not Reported		
Statdate:	Not Reported		
Npdate:	04/05/1994 00:00:00	Wadate:	Not Reported
Trancode:	Verbal approval granted to well construction contractor		
Trandate:	04/06/1994 00:00:00		
Sadate:	Not Reported	Sbdate:	Not Reported
Amdate:	Not Reported	Exdate:	Not Reported
Abrrdate:	Not Reported	Abcodate:	Not Reported
Abreq:	N	Acreft:	0
Tperf:	0000	Bperf:	0000
Caseno:	Not Reported	Yield:	0
Depth:	0		
Levels:	0		
Elev:	0		
Acreirr:	0		
Comments:	Not Reported		
Meter:	N	Wellxref:	016099R
Sb5cmp:	Not Reported	Sb5use:	Not Reported
Ident:	00000	Wcdate:	Not Reported

GEOCHECK® - PHYSICAL SETTING SOURCE MAP FINDINGS

Pcdate:	Not Reported	Log exist:	N
Ctl:	Not Reported	Origin:	Not Reported
Qual:	N	User1:	SMJ
Pyield:	0		
Pdepth:	0		
Pacref:	0	Filler:	Not Reported
App type:	Not Reported		
Well type:	N		
Valid well:	N	Parcel:	0
Ex notice:	Not Reported	Wndate:	Not Reported
Utm x:	515287.2		
Utm y:	4451482.9		
Loc source:	Spotted from section lines	Site id:	CO10022429

**K37
NNW
1/2 - 1 Mile
Lower**

FED USGS USGS2960283

Agency cd:	USGS	Site no:	401251104492801
Site name:	SB00306724AAD1		
Latitude:	401251		
Longitude:	1044928	Dec lat:	40.21414957
Dec lon:	-104.82497179	Coor meth:	M
Coor accr:	M	Latlong datum:	NAD27
Dec latlong datum:	NAD83	District:	08
State:	08	County:	123
Country:	US	Land net:	SENESES24 T003N R067 S
Location map:	RPT 9	Map scale:	99000
Altitude:	4810.00		
Altitude method:	Interpolated from topographic map		
Altitude accuracy:	1		
Altitude datum:	National Geodetic Vertical Datum of 1929		
Hydrologic:	Middle South PlatteCherry Creek. Colorado. Area = 2870 sq.mi.		
Topographic:	Not Reported		
Site type:	Ground-water other than Spring	Date construction:	19500101
Date inventoried:	Not Reported	Mean greenwich time offset:	MST
Local standard time flag:	Y		
Type of ground water site:	Single well, other than collector or Ranney type		
Aquifer Type:	Not Reported		
Aquifer:	VALLEY-FILL DEPOSITS		
Well depth:	56.0	Hole depth:	Not Reported
Source of depth data:	Not Reported		
Project number:	Not Reported		
Real time data flag:	0	Daily flow data begin date:	0000-00-00
Daily flow data end date:	0000-00-00	Daily flow data count:	0
Peak flow data begin date:	0000-00-00	Peak flow data end date:	0000-00-00
Peak flow data count:	0	Water quality data begin date:	1957-07-17
Water quality data end date:	1957-07-17	Water quality data count:	1
Ground water data begin date:	1957-07-17	Ground water data end date:	1957-07-17
Ground water data count:	1		

Ground-water levels, Number of Measurements: 1

Date	Feet below Surface	Feet to Sealevel

1957-07-17	17.50	

GEOCHECK® - PHYSICAL SETTING SOURCE MAP FINDINGS

Map ID
Direction
Distance
Elevation

Database EDR ID Number

38
SSW
1/2 - 1 Mile
Higher

FED USGS USGS2960411

Agency cd:	USGS	Site no:	401159104492700
Site name:	SB00306630BAC		
Latitude:	401159		
Longitude:	1044927	Dec lat:	40.19970518
Dec lon:	-104.82469407	Coor meth:	M
Coor accr:	M	Latlong datum:	NAD27
Dec latlong datum:	NAD83	District:	08
State:	08	County:	123
Country:	US	Land net:	SWNENWS030T0003NR0066WS
Location map:	Not Reported	Map scale:	Not Reported
Altitude:	4821.00		
Altitude method:	Level or other surveying method		
Altitude accuracy:	.5		
Altitude datum:	National Geodetic Vertical Datum of 1929		
Hydrologic:	Middle South PlatteCherry Creek. Colorado. Area = 2870 sq.mi.		
Topographic:	Not Reported		
Site type:	Ground-water other than Spring	Date construction:	Not Reported
Date inventoried:	Not Reported	Mean greenwich time offset:	MST
Local standard time flag:	Y		
Type of ground water site:	Single well, other than collector or Ranney type		
Aquifer Type:	Not Reported		
Aquifer:	VALLEY-FILL DEPOSITS		
Well depth:	55.0	Hole depth:	Not Reported
Source of depth data:	Not Reported		
Project number:	Not Reported		
Real time data flag:	0		
Daily flow data end date:	0000-00-00	Daily flow data begin date:	0000-00-00
Daily flow data count:	0		
Peak flow data begin date:	0000-00-00	Peak flow data end date:	0000-00-00
Peak flow data count:	0		
Water quality data end date:	0000-00-00	Water quality data begin date:	0000-00-00
Water quality data count:	0		
Ground water data begin date:	1966-11-17	Ground water data end date:	1974-12-28
Ground water data count:	16		

Ground-water levels, Number of Measurements: 16

Date	Feet below Surface	Feet to Sealevel	Date	Feet below Surface	Feet to Sealevel
1974-12-28	21.60		1974-03-09	21.59	
1973-03-20	21.84		1972-11-21	21.41	
1972-03-21	22.03		1971-11-07	20.71	
1971-03-24	22.03		1970-10-22	20.85	
1970-03-23	21.86		1969-11-05	20.24	
1969-03-12	22.24		1968-11-07	21.34	
1968-03-19	22.30		1967-11-03	20.89	
1967-03-21	22.17		1966-11-17	21.24	

39
ESE
1/2 - 1 Mile
Higher

CO WELLS CO10002434

GEOCHECK® - PHYSICAL SETTING SOURCE MAP FINDINGS

Full name:	OLIN RAY		
Address:	Not Reported		
Address2:	Not Reported		
City:	PLATTEVILLE	State:	CO
Zip1:	80651	Zip2:	Not Reported
Phone:	Not Reported		
Receipt:	0003544		
Division:	1		
County:	WELD		
Permitno:	1150		
Permitsuf:	AD	Permitrpl:	Not Reported
Actdate:	Not Reported		
Actcode:	Application denied. Denial number in permit number		
Water Dist:	SAND HILLS	Basin:	00
Mgmt Dist:	00	Prin Mer:	Sixth
Range num:	0660W	Township:	030N
Section num:	19	Seca:	Not Reported
Qtr160:	SE	Qtr40:	SE
Qtr10:	Not Reported	Coordsns:	0000
Coordsew:	0000	Aquifer1:	ALL UNNAMED AQUIFERS
Aquifer2:	Not Reported	Subdiv:	Not Reported
Lot:	Not Reported	Block num:	Not Reported
Filing:	Not Reported	Engineer:	Not Reported
Designee:	Not Reported	Usecodes:	Crop Irrigation
Driller:	Not Reported	Pumpinst:	Not Reported
Pidate:	Not Reported	Statute:	Not Reported
Statcode:	Not Reported		
Statdate:	Not Reported		
Npdate:	12/30/1968 00:00:00	Wadate:	Not Reported
Trancode:	Application denied. Denial number in permit number		
Trandate:	11/03/1988 00:00:00		
Sadate:	Not Reported	Sbudate:	Not Reported
Amdate:	Not Reported	Exdate:	Not Reported
Abrrdate:	Not Reported	Abcodate:	Not Reported
Abreq:	N	Acreft:	0
Tperf:	0000	Bperf:	0000
Caseno:	Not Reported	Yield:	0
Depth:	0		
Levels:	0		
Elev:	0		
Acreirr:	0		
Comments:	Not Reported		
Meter:	N	Wellxref:	Not Reported
Sb5cmp:	Not Reported	Sb5use:	Not Reported
Ident:	00000	Wcdate:	Not Reported
Pcdate:	Not Reported	Log exist:	N
Ctl:	Not Reported	Origin:	Not Reported
Qual:	N	User1:	Not Reported
Pyield:	0		
Pdepth:	0		
Pacref:	0	Filler:	Not Reported
App type:	Not Reported		
Well type:	N		
Valid well:	N	Parcel:	0
Ex notice:	Not Reported	Wndate:	Not Reported
Utm x:	515921.4		
Utm y:	4450503.9		
Loc source:	Spotted from quarters	Site id:	CO10002434

GEOCHECK® - PHYSICAL SETTING SOURCE MAP FINDINGS

Map ID
 Direction
 Distance
 Elevation

Database EDR ID Number

40
WSW
1/2 - 1 Mile
Lower

CO WELLS CO10340364

Full name:	NORGREN DONALD K		
Address:	3800 S ELATI ST		
Address2:	Not Reported		
City:	ENGLEWOOD	State:	CO
Zip1:	80110	Zip2:	Not Reported
Phone:	Not Reported		
Receipt:	9058857		
Division:	1		
County:	WELD		
Permitno:	2027		
Permitsuf:	F	Permitrpl:	Not Reported
Actdate:	Not Reported		
Actcode:	Not Reported		
Water Dist:	SAND HILLS	Basin:	00
Mgmt Dist:	00	Prin Mer:	Sixth
Range num:	0670W	Township:	030N
Section num:	24	Seca:	Not Reported
Qtr160:	SE	Qtr40:	SE
Qtr10:	Not Reported	Coordsns:	0000
Coordsew:	0000	Aquifer1:	ALL UNNAMED AQUIFERS
Aquifer2:	Not Reported	Subdiv:	Not Reported
Lot:	Not Reported	Block num:	Not Reported
Filing:	Not Reported	Engineer:	Not Reported
Designee:	Not Reported	Usecodes:	Crop Irrigation
Driller:	Not Reported	Pumpinst:	Not Reported
Pidate:	Not Reported	Statute:	Not Reported
Statcode:	Not Reported		
Statdate:	Not Reported		
Npdate:	Not Reported	Wadate:	Not Reported
Trancode:	Not Reported		
Trandate:	Not Reported		
Sadate:	10/21/1958 00:00:00	Sbudate:	Not Reported
Amdate:	Not Reported	Exdate:	Not Reported
Abrrdate:	Not Reported	Abcodate:	Not Reported
Abreq:	N	Acreft:	0
Tperf:	0000	Bperf:	0000
Caseno:	Not Reported	Yield:	1000
Depth:	29		
Levels:	3		
Elev:	0		
Acreirr:	0		
Comments:	Not Reported		
Meter:	N	Wellxref:	Not Reported
Sb5cmp:	Not Reported	Sb5use:	Not Reported
Ident:	00000	Wcdate:	Not Reported
Pcdate:	Not Reported	Log exist:	N
Ctl:	Not Reported	Origin:	Not Reported
Qual:	N	User1:	Not Reported
Pyield:	0		
Pdepth:	0		
Pacref:	0	Filler:	Not Reported
App type:	Not Reported		
Well type:	N		

GEOCHECK® - PHYSICAL SETTING SOURCE MAP FINDINGS

Valid well:	Y	Parcel:	0
Ex notice:	Not Reported	Wndate:	Not Reported
Utm x:	514286		
Utm y:	4450512.9		
Loc source:	Spotted from quarters	Site id:	CO10340364

41
SSW
1/2 - 1 Mile
Higher

CO WELLS CO10347784

Full name:	DONALD J SHERWOOD		
Address:	13735 WELD CNTY RD 25 1/2		
Address2:	Not Reported		
City:	PLATTEVILLE	State:	CO
Zip1:	80651	Zip2:	Not Reported
Phone:	Not Reported		
Receipt:	9066340		
Division:	1		
County:	WELD		
Permitno:	120507		
Permitsuf:	Not Reported	Permitrpl:	Not Reported
Actdate:	Not Reported		
Actcode:	Not Reported		
Water Dist:	SAND HILLS	Basin:	00
Mgmt Dist:	00	Prin Mer:	Sixth
Range num:	0660W	Township:	030N
Section num:	30	Seca:	Not Reported
Qtr160:	NW	Qtr40:	NW
Qtr10:	Not Reported	Coordsns:	0922N
Coordsew:	0490W	Aquifer1:	ALL UNNAMED AQUIFERS
Aquifer2:	Not Reported	Subdiv:	Not Reported
Lot:	Not Reported	Block num:	Not Reported
Filing:	Not Reported	Engineer:	SMJ
Designee:	Not Reported	Usecodes:	Domestic
Driller:	Not Reported	Pumpinst:	Not Reported
Pidate:	Not Reported	Statute:	Not Reported
Statcode:	Code OC - Undefined		
Statdate:	06/12/2000 00:00:00		
Npdate:	Not Reported	Wadate:	Not Reported
Trancode:	Code OC - Undefined		
Trandate:	06/13/2000 00:00:00		
Sadate:	08/03/1981 00:00:00	Sbudate:	Not Reported
Amdate:	Not Reported	Exdate:	Not Reported
Abrrdate:	Not Reported	Abcodate:	Not Reported
Abreq:	N	Acreft:	0
Tperf:	0000	Bperf:	0000
Caseno:	Not Reported	Yield:	12
Depth:	283		
Levels:	0		
Elev:	0		
Acreirr:	1		
Comments:	Not Reported		
Meter:	N	Wellxref:	Not Reported
Sb5cmp:	Not Reported	Sb5use:	Not Reported
Ident:	00000	Wcdate:	Not Reported

GEOCHECK® - PHYSICAL SETTING SOURCE MAP FINDINGS

Pcdate:	Not Reported	Log exist:	N
Ctl:	Not Reported	Origin:	Not Reported
Qual:	N	User1:	SMJ
Pyield:	0		
Pdepth:	0		
Pacref:	0	Filler:	Not Reported
App type:	Not Reported		
Well type:	Exchange and Augmentation		
Valid well:	Y	Parcel:	0
Ex notice:	Not Reported	Wndate:	Not Reported
Utm x:	514637.4		
Utm y:	4450030.9		
Loc source:	Spotted from section lines	Site id:	CO10347784

**L42
North
1/2 - 1 Mile
Lower**

FRDS PWS CO0262285

PWS ID:	CO0262285	PWS Status:	Active
Date Initiated:	Not Reported	Date Deactivated:	Not Reported
PWS Name:	FORT VASQUEZ VISITORS CENTER % JANET CHAMP 1300 BROADWAY DENVER, CO 80213		

Addressee / Facility: Not Reported

Facility Latitude:	40 12 54	Facility Longitude:	104 49 19
City Served:	Not Reported		
Treatment Class:	Treated	Population:	00000101

PWS currently has or had major violation(s) or enforcement: Yes

VIOLATIONS INFORMATION:

Violation ID:	9430193	Source ID:	Not Reported	PWS Phone:	Not Reported
Vio. beginning Date:	04/01/94	Vio. end Date:	06/30/94	Vio. Period:	003 Months
Num required Samples:	Not Reported	Number of Samples Taken:	Not Reported		
Analysis Result:	Not Reported	Maximum Contaminant Level:	Not Reported		
Analysis Method:	Not Reported				
Violation Type:	Monitoring, Routine Major (TCR)				
Contaminant:	COLIFORM (TCR)				
Vio. Awareness Date:	Not Reported				

ENFORCEMENT INFORMATION:

System Name:	FT VASQUEZ MUSEUM AND VSTRS CNTR				
Violation Type:	Monitoring, Routine Major (TCR)				
Contaminant:	COLIFORM (TCR)				
Compliance Period:	4/1/2001 0:00:00 - 6/30/2001 0:00:00				
Violation ID:	3026401				
Enforcement Date:	8/14/2001 0:00:00	Enf. Action:	State Formal NOV Issued		
System Name:	FT VASQUEZ MUSEUM AND VSTRS CNTR				
Violation Type:	Monitoring, Routine Major (TCR)				
Contaminant:	COLIFORM (TCR)				
Compliance Period:	4/1/2001 0:00:00 - 6/30/2001 0:00:00				
Violation ID:	3026401				
Enforcement Date:	8/14/2001 0:00:00	Enf. Action:	State Public Notif Requested		

GEOCHECK® - PHYSICAL SETTING SOURCE MAP FINDINGS

ENFORCEMENT INFORMATION:

System Name:	FT VASQUEZ MUSEUM & VSTRS		
Violation Type:	Monitoring, Routine Major (TCR)		
Contaminant:	COLIFORM (TCR)		
Compliance Period:	1994-04-01 - 1994-06-30		
Violation ID:	9430193		
Enforcement Date:	1994-07-19	Enf. Action:	State Formal NOV Issued
System Name:	FT VASQUEZ MUSEUM & VSTRS		
Violation Type:	Monitoring, Routine Major (TCR)		
Contaminant:	COLIFORM (TCR)		
Compliance Period:	1994-04-01 - 1994-06-30		
Violation ID:	9430193		
Enforcement Date:	1994-07-19	Enf. Action:	State Public Notif Requested
System Name:	FT VASQUEZ MUSEUM & VSTRS		
Violation Type:	Monitoring, Routine Major (TCR)		
Contaminant:	COLIFORM (TCR)		
Compliance Period:	1995-04-01 - 1995-06-30		
Violation ID:	9530185		
Enforcement Date:	1995-07-25	Enf. Action:	State Formal NOV Issued
System Name:	FT VASQUEZ MUSEUM & VSTRS		
Violation Type:	Monitoring, Routine Major (TCR)		
Contaminant:	COLIFORM (TCR)		
Compliance Period:	1995-04-01 - 1995-06-30		
Violation ID:	9530185		
Enforcement Date:	1995-07-25	Enf. Action:	State Public Notif Requested
System Name:	FT VASQUEZ MUSEUM & VSTRS		
Violation Type:	Monitoring, Routine Major (TCR)		
Contaminant:	COLIFORM (TCR)		
Compliance Period:	1995-10-01 - 1995-12-31		
Violation ID:	9610182		
Enforcement Date:	1996-01-23	Enf. Action:	State Formal NOV Issued
System Name:	FT VASQUEZ MUSEUM & VSTRS		
Violation Type:	Monitoring, Routine Major (TCR)		
Contaminant:	COLIFORM (TCR)		
Compliance Period:	1995-10-01 - 1995-12-31		
Violation ID:	9610182		
Enforcement Date:	1996-01-23	Enf. Action:	State Public Notif Requested
System Name:	FT VASQUEZ MUSEUM & VSTRS		
Violation Type:	Monitoring, Regular		
Contaminant:	NITRATE		
Compliance Period:	1995-01-01 - 1995-12-31		
Violation ID:	9629280		
Enforcement Date:	1996-01-13	Enf. Action:	State Formal NOV Issued
System Name:	FT VASQUEZ MUSEUM & VSTRS		
Violation Type:	Monitoring, Regular		
Contaminant:	NITRATE		
Compliance Period:	1995-01-01 - 1995-12-31		
Violation ID:	9629280		
Enforcement Date:	1996-01-13	Enf. Action:	State Public Notif Requested

CONTACT INFORMATION:

Name:	FT VASQUEZ MUSEUM AND VSTRS CNIP	Population:	31
Contact:	HOSKINSON, SUSAN	Phone:	970-785-2832
Address:	Not Reported		
Address 2:	13412 HWY 85		
	PLATTEVILLE, CO 80651		

GEOCHECK® - PHYSICAL SETTING SOURCE MAP FINDINGS

Map ID
 Direction
 Distance
 Elevation

Database EDR ID Number

M43
South
1/2 - 1 Mile
Higher

CO WELLS CO10245715

Full name:	PHILLIPS DARRELL G & KAREN L		
Address:	PO BOX 483		
Address2:	Not Reported		
City:	PLATTEVILLE	State:	CO
Zip1:	80651	Zip2:	Not Reported
Phone:	9707856266		
Receipt:	0494839B		
Division:	1		
County:	WELD		
Permitno:	243730		
Permitsuf:	Not Reported	Permitrpl:	Not Reported
Actdate:	07/05/2002 00:00:00		
Actcode:	Well permit issued		
Water Dist:	SAND HILLS	Basin:	00
Mgmt Dist:	00	Prin Mer:	Sixth
Range num:	0660W	Township:	030N
Section num:	30	Seca:	Not Reported
Qtr160:	NW	Qtr40:	SE
Qtr10:	Not Reported	Coordsns:	1505N
Coordsew:	2216W	Aquifer1:	ALL UNNAMED AQUIFERS
Aquifer2:	Not Reported	Subdiv:	Not Reported
Lot:	Not Reported	Block num:	Not Reported
Filing:	Not Reported	Engineer:	MTT
Designee:	PHILLIPS #1	Usecodes:	Domestic
Driller:	EXST	Pumpinst:	Not Reported
Pidate:	Not Reported	Statute:	6025
Statcode:	Not Reported		
Statdate:	Not Reported		
Npdate:	09/04/2002 00:00:00	Wadate:	Not Reported
Trancode:	Well permit issued		
Trandate:	09/04/2002 00:00:00		
Sadate:	07/31/1940 00:00:00	Sbudate:	Not Reported
Amdate:	Not Reported	Exdate:	Not Reported
Abrrdate:	Not Reported	Abcodate:	Not Reported
Abreq:	N	Acreft:	0
Tperf:	0000	Bperf:	0000
Caseno:	Not Reported	Yield:	0
Depth:	0		
Levels:	0		
Elev:	0		
Acreirr:	1		
Comments:	Not Reported		
Meter:	N	Wellxref:	Not Reported
Sb5cmp:	Not Reported	Sb5use:	Not Reported
Ident:	00000	Wcdate:	Not Reported
Pcdate:	Not Reported	Log exist:	N
Ctl:	Not Reported	Origin:	Not Reported
Qual:	N	User1:	AOT
Pyield:	15		
Pdepth:	50		
Pacref:	1	Filler:	Not Reported
App type:	Not Reported		
Well type:	Not Reported		

GEOCHECK® - PHYSICAL SETTING SOURCE MAP FINDINGS

Valid well: N Parcel: 0
 Ex notice: Not Reported Wndate: Not Reported
 Utm x: 515163.5
 Utm y: 4449850.4
 Loc source: Spotted from section lines Site id: CO10245715

44
NNW
1/2 - 1 Mile
Lower

FED USGS USGS2960284

Agency cd: USGS Site no: 401253104493101
 Site name: SB00306619BBD1
 Latitude: 401253
 Longitude: 1044931 Dec lat: 40.21470513
 Dec lon: -104.82580515 Coord meth: M
 Coord acc: F Latlong datum: NAD27
 Dec latlong datum: NAD83 District: 08
 State: 08 County: 123
 Country: US Land net: SENWNWS19 T003N R066W S
 Location map: PLATTEVILLE Map scale: Not Reported
 Altitude: 4810.00
 Altitude method: Interpolated from topographic map
 Altitude accuracy: 5
 Altitude datum: National Geodetic Vertical Datum of 1929
 Hydrologic: Middle South PlatteCherry Creek. Colorado. Area = 2870 sq.mi.
 Topographic: Not Reported
 Site type: Ground-water other than Spring Date construction: 19150101
 Date inventoried: Not Reported Mean greenwich time offset: MST
 Local standard time flag: Y
 Type of ground water site: Single well, other than collector or Ranney type
 Aquifer Type: Not Reported
 Aquifer: Not Reported
 Well depth: 295 Hole depth: Not Reported
 Source of depth data: Not Reported
 Project number: 460800200
 Real time data flag: 0
 Daily flow data begin date: 0000-00-00
 Daily flow data end date: 0000-00-00
 Daily flow data count: 0
 Peak flow data begin date: 0000-00-00
 Peak flow data end date: 0000-00-00
 Peak flow data count: 0
 Water quality data begin date: 0000-00-00
 Water quality data end date: 0000-00-00
 Water quality data count: 0
 Ground water data begin date: 1977-04-06
 Ground water data end date: 1984-04-13
 Ground water data count: 26

Ground-water levels, Number of Measurements: 26

Date	Feet below Surface	Feet to Sealevel	Date	Feet below Surface	Feet to Sealevel
1984-04-13	44.29		1983-06-15	43.29	
1983-05-18	43.40		1983-04-19	43.70	
1983-03-16	43.79		1983-02-16	43.90	
1983-01-17	43.75		1982-12-17	43.58	
1982-11-19	43.24		1982-10-19	42.93	
1982-09-16	42.46		1982-08-16	42.40	
1982-07-22	42.45		1982-06-17	42.84	
1982-05-17	43.03		1982-04-19	43.35	
1982-02-16	43.23		1982-01-18	43.13	
1981-12-17	43.04		1981-10-28	43.02	

GEOCHECK® - PHYSICAL SETTING SOURCE MAP FINDINGS

Ground-water levels, continued.

Date	Feet below Surface	Feet to Sealevel	Date	Feet below Surface	Feet to Sealevel
1980-10-17	40.70		1979-10-17	38.44	
1978-10-24	42.77		1978-03-16	40.60	
1977-11-17	33.20		1977-04-06	39.45	

**45
SSE
1/2 - 1 Mile
Higher**

FED USGS USGS2960410

Agency cd:	USGS	Site no:	401158104490401
Site name:	SB00306630BAC1		
Latitude:	401158		
Longitude:	1044904	Dec lat:	40.19942736
Dec lon:	-104.81830492	Coor meth:	M
Coor accr:	M	Latlong datum:	NAD27
Dec latlong datum:	NAD83	District:	08
State:	08	County:	123
Country:	US	Land net:	SWNENWS30 T003N R066 S
Location map:	RPT 9	Map scale:	99000
Altitude:	7819.90		
Altitude method:	Interpolated from topographic map		
Altitude accuracy:	1		
Altitude datum:	National Geodetic Vertical Datum of 1929		
Hydrologic:	Middle South PlatteCherry Creek. Colorado. Area = 2870 sq.mi.		
Topographic:	Not Reported		
Site type:	Ground-water other than Spring	Date construction:	19550101
Date inventoried:	Not Reported	Mean greenwich time offset:	MST
Local standard time flag:	Y		
Type of ground water site:	Single well, other than collector or Ranney type		
Aquifer Type:	Not Reported		
Aquifer:	VALLEY-FILL DEPOSITS		
Well depth:	55.4	Hole depth:	Not Reported
Source of depth data:	Not Reported		
Project number:	Not Reported		
Real time data flag:	0		
Daily flow data end date:	0000-00-00	Daily flow data begin date:	0000-00-00
Peak flow data begin date:	0000-00-00	Daily flow data count:	0
Peak flow data count:	0	Peak flow data end date:	0000-00-00
Water quality data end date:	0000-00-00	Water quality data begin date:	0000-00-00
Ground water data begin date:	1957-11-07	Water quality data count:	0
Ground water data count:	1	Ground water data end date:	1957-11-07

Ground-water levels, Number of Measurements: 1

Date	Feet below Surface	Feet to Sealevel
1957-11-07	20.70	

**M46
South
1/2 - 1 Mile
Higher**

CO WELLS CO10245714

GEOCHECK® - PHYSICAL SETTING SOURCE MAP FINDINGS

Full name:	PHILLIPS DARRELL G & KAREN L		
Address:	PO BOX 483		
Address2:	Not Reported		
City:	PLATTEVILLE	State:	CO
Zip1:	80651	Zip2:	Not Reported
Phone:	9707856266		
Receipt:	0494839A		
Division:	1		
County:	WELD		
Permitno:	243729		
Permitsuf:	Not Reported	Permitrpl:	Not Reported
Actdate:	07/05/2002 00:00:00		
Actcode:	Well permit issued		
Water Dist:	SAND HILLS	Basin:	00
Mgmt Dist:	00	Prin Mer:	Sixth
Range num:	0660W	Township:	030N
Section num:	30	Seca:	Not Reported
Qtr160:	NW	Qtr40:	SE
Qtr10:	Not Reported	Coordsns:	1626N
Coordsew:	2255W	Aquifer1:	ALL UNNAMED AQUIFERS
Aquifer2:	Not Reported	Subdiv:	Not Reported
Lot:	Not Reported	Block num:	Not Reported
Filing:	Not Reported	Engineer:	MTT
Designee:	PHILLIPS #2	Usecodes:	Livestock
Driller:	EXST	Pumpinst:	Not Reported
Pidate:	Not Reported	Statute:	6025
Statcode:	Not Reported		
Statdate:	Not Reported		
Npdate:	09/04/2002 00:00:00	Wadate:	Not Reported
Trancode:	Well permit issued		
Trandate:	09/04/2002 00:00:00		
Sadate:	07/14/1940 00:00:00	Sbudate:	Not Reported
Amdate:	Not Reported	Exdate:	Not Reported
Abrrdate:	Not Reported	Abcodate:	Not Reported
Abreq:	N	Acreft:	0
Tperf:	0000	Bperf:	0000
Caseno:	Not Reported	Yield:	0
Depth:	0		
Levels:	0		
Elev:	0		
Acreirr:	1		
Comments:	Not Reported		
Meter:	N	Wellxref:	Not Reported
Sb5cmp:	Not Reported	Sb5use:	Not Reported
Ident:	00000	Wcdate:	Not Reported
Pcdate:	Not Reported	Log exist:	N
Ctl:	Not Reported	Origin:	Not Reported
Qual:	N	User1:	AOT
Pyield:	15		
Pdepth:	50		
Pacref:	1	Filler:	Not Reported
App type:	Not Reported		
Well type:	Not Reported		
Valid well:	N	Parcel:	0
Ex notice:	Not Reported	Wndate:	Not Reported
Utm x:	515175.4		
Utm y:	4449813.4		
Loc source:	Spotted from section lines	Site id:	CO10245714

GEOCHECK® - PHYSICAL SETTING SOURCE MAP FINDINGS

Map ID
 Direction
 Distance
 Elevation

Database EDR ID Number

L47
North
1/2 - 1 Mile
Lower

CO WELLS CO10281934

Full name:	PLATTEVILLE TOWN OF		
Address:	409 GOODRICH		
Address2:	Not Reported		
City:	PLATTEVILLE	State:	CO
Zip1:	Not Reported	Zip2:	Not Reported
Phone:	Not Reported		
Receipt:	0916357		
Division:	1		
County:	WELD		
Permitno:	14487		
Permitsuf:	F	Permitrpl:	Not Reported
Actdate:	01/13/1969 00:00:00		
Actcode:	Expired well permit		
Water Dist:	PLAINS	Basin:	00
Mgmt Dist:	0	Prin Mer:	Sixth
Range num:	0660W	Township:	030N
Section num:	19	Seca:	Not Reported
Qtr160:	NW	Qtr40:	NE
Qtr10:	Not Reported	Coordsns:	0000
Coordsew:	0000	Aquifer1:	ALL UNNAMED AQUIFERS
Aquifer2:	Not Reported	Subdiv:	Not Reported
Lot:	Not Reported	Block num:	Not Reported
Filing:	Not Reported	Engineer:	Not Reported
Designee:	Not Reported	Usecodes:	Municipal
Driller:	Not Reported	Pumpinst:	Not Reported
Pidate:	Not Reported	Statute:	Not Reported
Statcode:	Not Reported		
Statdate:	Not Reported		
Npdate:	Not Reported	Wadate:	Not Reported
Trancode:	Code YY - Undefined		
Trandate:	10/02/2000 00:00:00		
Sadate:	Not Reported	Sbudate:	Not Reported
Amdate:	Not Reported	Exdate:	Not Reported
Abrrdate:	Not Reported	Abcodate:	Not Reported
Abreq:	N	Acreft:	0
Tperf:	0000	Bperf:	0000
Caseno:	Not Reported	Yield:	0
Depth:	0		
Levels:	0		
Elev:	0		
Acreirr:	0		
Comments:	Not Reported		
Meter:	N	Wellxref:	Not Reported
Sb5cmp:	Not Reported	Sb5use:	Not Reported
Ident:	00000	Wcdate:	Not Reported
Pcdate:	Not Reported	Log exist:	N
Ctl:	Not Reported	Origin:	Not Reported
Qual:	N	User1:	SKS
Pyield:	500		
Pdepth:	0		
Pacref:	1.25	Filler:	Not Reported
App type:	Not Reported		
Well type:	Not Reported		

GEOCHECK® - PHYSICAL SETTING SOURCE MAP FINDINGS

Valid well:	N	Parcel:	0
Ex notice:	Not Reported	Wndate:	Not Reported
Utm x:	515094.5		
Utm y:	4451691.4		
Loc source:	Spotted from quarters	Site id:	CO10281934

**48
NE
1/2 - 1 Mile
Higher**

CO WELLS CO10225990

Full name:	CAMP MELVIN J		
Address:	PO BOX 127		
Address2:	Not Reported		
City:	PLATTEVILLE	State:	CO
Zip1:	80651	Zip2:	Not Reported
Phone:	9707852239		
Receipt:	0460732		
Division:	1		
County:	WELD		
Permitno:	57650		
Permitsuf:	Not Reported	Permitrpl:	A
Actdate:	05/16/2000 00:00:00		
Actcode:	Well permit issued		
Water Dist:	SAND HILLS	Basin:	00
Mgmt Dist:	0	Prin Mer:	Sixth
Range num:	0660W	Township:	030N
Section num:	19	Seca:	Not Reported
Qtr160:	NW	Qtr40:	SW
Qtr10:	Not Reported	Coordsns:	1440N
Coordsew:	1240E	Aquifer1:	ALL UNNAMED AQUIFERS
Aquifer2:	Not Reported	Subdiv:	Not Reported
Lot:	Not Reported	Block num:	Not Reported
Filing:	Not Reported	Engineer:	JLL
Designee:	CAMP WELL #7	Usecodes:	Domestic
Driller:	1324	Pumpinst:	1211
Pidate:	10/02/2000 00:00:00	Statute:	6023
Statcode:	Not Reported		
Statdate:	Not Reported		
Npdate:	06/27/2000 00:00:00	Wadate:	12/12/2000 00:00:00
Trancode:	Well construction report received		
Trandate:	12/15/2000 00:00:00		
Sadate:	Not Reported	Sbudate:	Not Reported
Amdate:	Not Reported	Exdate:	06/27/2002 00:00:00
Abrrdate:	Not Reported	Abcodate:	Not Reported
Abreq:	N	Acreft:	0
Tperf:	0190	Bperf:	0230
Caseno:	W-3179	Yield:	14
Depth:	240		
Levels:	70		
Elev:	0		
Acreirr:	1		
Comments:	Not Reported		
Meter:	N	Wellxref:	057650
Sb5cmp:	Not Reported	Sb5use:	Not Reported
Ident:	00000	Wcdate:	08/09/2000 00:00:00

GEOCHECK® - PHYSICAL SETTING SOURCE MAP FINDINGS

Pcdate:	08/16/2000 00:00:00	Log exist:	N
Ctl:	Not Reported	Origin:	Not Reported
Qual:	N	User1:	NLH
Pyield:	45		
Pdepth:	250		
Pacref:	.100000001490116	Filler:	Not Reported
App type:	Not Reported		
Well type:	Not Reported		
Valid well:	N	Parcel:	2
Ex notice:	Not Reported	Wndate:	Not Reported
Utm x:	515741.4		
Utm y:	4451468.4		
Loc source:	Spotted from section lines	Site id:	CO10225990

**N49
NW
1/2 - 1 Mile
Lower**

FED USGS USGS2960282

Agency cd:	USGS	Site no:	401250104494501
Site name:	SB00306724ABD1		
Latitude:	401250		
Longitude:	1044945	Dec lat:	40.21387182
Dec lon:	-104.82969421	Coor meth:	M
Coor accr:	M	Latlong datum:	NAD27
Dec latlong datum:	NAD83	District:	08
State:	08	County:	123
Country:	US	Land net:	SENWNES24 T003N R067 S
Location map:	RPT 9	Map scale:	99000
Altitude:	4806.00		
Altitude method:	Interpolated from topographic map		
Altitude accuracy:	1		
Altitude datum:	National Geodetic Vertical Datum of 1929		
Hydrologic:	Middle South PlatteCherry Creek. Colorado. Area = 2870 sq.mi.		
Topographic:	Not Reported		
Site type:	Ground-water other than Spring	Date construction:	19530101
Date inventoried:	Not Reported	Mean greenwich time offset:	MST
Local standard time flag:	Y		
Type of ground water site:	Single well, other than collector or Ranney type		
Aquifer Type:	Not Reported		
Aquifer:	VALLEY-FILL DEPOSITS		
Well depth:	6.4	Hole depth:	Not Reported
Source of depth data:	Not Reported		
Project number:	Not Reported		
Real time data flag:	0	Daily flow data begin date:	0000-00-00
Daily flow data end date:	0000-00-00	Daily flow data count:	0
Peak flow data begin date:	0000-00-00	Peak flow data end date:	0000-00-00
Peak flow data count:	0	Water quality data begin date:	1957-07-17
Water quality data end date:	1957-07-17	Water quality data count:	1
Ground water data begin date:	0000-00-00	Ground water data end date:	0000-00-00
Ground water data count:	0		

Ground-water levels, Number of Measurements: 0

**N50
NW
1/2 - 1 Mile
Lower**

CO WELLS CO10341986

GEOCHECK® - PHYSICAL SETTING SOURCE MAP FINDINGS

Full name:	PLUMB CONSTRUCTION		
Address:	PO BOX 663		
Address2:	Not Reported		
City:	MEAD	State:	CO
Zip1:	80542	Zip2:	Not Reported
Phone:	3035880895		
Receipt:	9060479		
Division:	1		
County:	WELD		
Permitno:	10805		
Permitsuf:	R	Permitrpl:	Not Reported
Actdate:	04/19/1960 00:00:00		
Actcode:	Well permit issued		
Water Dist:	SAND HILLS	Basin:	00
Mgmt Dist:	00	Prin Mer:	Sixth
Range num:	0670W	Township:	030N
Section num:	24	Seca:	Not Reported
Qtr160:	NE	Qtr40:	NE
Qtr10:	Not Reported	Coordsns:	1265N
Coordsew:	0090E	Aquifer1:	ALL UNNAMED AQUIFERS
Aquifer2:	Not Reported	Subdiv:	VILLAGE SOUTH
Lot:	Not Reported	Block num:	Not Reported
Filing:	Not Reported	Engineer:	Not Reported
Designee:	Not Reported	Usecodes:	Crop Irrigation
Driller:	Not Reported	Pumpinst:	Not Reported
Pidate:	Not Reported	Statute:	Not Reported
Statcode:	Code OC - Undefined		
Statdate:	10/17/2000 00:00:00		
Npdate:	04/19/1960 00:00:00	Wadate:	Not Reported
Trancode:	Record change. A portion of the file was modified		
Trandate:	01/23/2002 00:00:00		
Sadate:	04/17/1949 00:00:00	Sbudate:	Not Reported
Amdate:	Not Reported	Exdate:	Not Reported
Abrrdate:	Not Reported	Abcodate:	Not Reported
Abreq:	N	Acreft:	0
Tperf:	0000	Bperf:	0000
Caseno:	Not Reported	Yield:	1100
Depth:	55		
Levels:	5		
Elev:	0		
Acreirr:	0		
Comments:	Not Reported		
Meter:	N	Wellxref:	010805R R
Sb5cmp:	Not Reported	Sb5use:	Not Reported
Ident:	00000	Wcdate:	Not Reported
Pcdate:	Not Reported	Log exist:	N
Ctl:	Not Reported	Origin:	Not Reported
Qual:	N	User1:	ADS
Pyield:	0		
Pdepth:	0		
Pacref:	0	Filler:	Not Reported
App type:	Not Reported		
Well type:	N		
Valid well:	N	Parcel:	0
Ex notice:	Not Reported	Wndate:	Not Reported
Utm x:	514455.3		
Utm y:	4451486.9		
Loc source:	Spotted from section lines	Site id:	CO10341986

GEOCHECK® - PHYSICAL SETTING SOURCE MAP FINDINGS

Map ID
 Direction
 Distance
 Elevation

Database EDR ID Number

51
NE
1/2 - 1 Mile
Higher

CO WELLS CO10343164

Full name:	PLATTEVILLE TOWN OF		
Address:	Not Reported		
Address2:	Not Reported		
City:	PLATTEVILLE	State:	CO
Zip1:	80651	Zip2:	Not Reported
Phone:	Not Reported		
Receipt:	9061652		
Division:	1		
County:	WELD		
Permitno:	13564		
Permitsuf:	R	Permitrpl:	Not Reported
Actdate:	04/28/1960 00:00:00		
Actcode:	Well permit issued		
Water Dist:	SAND HILLS	Basin:	00
Mgmt Dist:	00	Prin Mer:	Sixth
Range num:	0660W	Township:	030N
Section num:	19	Seca:	Not Reported
Qtr160:	NE	Qtr40:	SE
Qtr10:	Not Reported	Coordsns:	0000
Coordsew:	0000	Aquifer1:	ALL UNNAMED AQUIFERS
Aquifer2:	Not Reported	Subdiv:	Not Reported
Lot:	Not Reported	Block num:	Not Reported
Filing:	Not Reported	Engineer:	Not Reported
Designee:	Not Reported	Usecodes:	Municipal
Driller:	LR	Pumpinst:	Not Reported
Pidate:	Not Reported	Statute:	Not Reported
Statcode:	Not Reported		
Statdate:	Not Reported		
Npdate:	04/28/1960 00:00:00	Wadate:	Not Reported
Trancode:	A portion of the file was updated with general review and update of records		
Trandate:	02/16/1999 00:00:00		
Sadate:	03/01/1947 00:00:00	Sbudate:	Not Reported
Amdate:	Not Reported	Exdate:	Not Reported
Abrrdate:	Not Reported	Abcodate:	Not Reported
Abreq:	N	Acreft:	0
Tperf:	0027	Bperf:	0057
Caseno:	Not Reported	Yield:	450
Depth:	57		
Levels:	18		
Elev:	0		
Acreirr:	0		
Comments:	Not Reported		
Meter:	N	Wellxref:	Not Reported
Sb5cmp:	Not Reported	Sb5use:	Not Reported
Ident:	00000	Wcdate:	Not Reported
Pcdate:	Not Reported	Log exist:	N
Ctl:	Not Reported	Origin:	Not Reported
Qual:	N	User1:	JAC
Pyield:	0		
Pdepth:	0		
Pacref:	0	Filler:	Not Reported
App type:	Not Reported		
Well type:	N		

GEOCHECK® - PHYSICAL SETTING SOURCE MAP FINDINGS

Valid well:	Y	Parcel:	0
Ex notice:	Not Reported	Wndate:	Not Reported
Utm x:	515914.7		
Utm y:	4451309.9		
Loc source:	Spotted from quarters	Site id:	CO10343164

**N52
NW
1/2 - 1 Mile
Lower**

CO WELLS CO10183857

Full name:	HOOPS MICHAEL		
Address:	615 MARION AVE		
Address2:	Not Reported		
City:	PLATTEVILLE	State:	CO
Zip1:	80651	Zip2:	Not Reported
Phone:	9707850632		
Receipt:	0400365		
Division:	1		
County:	WELD		
Permitno:	28525		
Permitsuf:	Not Reported	Permitrpl:	A
Actdate:	05/07/1996 00:00:00		
Actcode:	Well permit issued		
Water Dist:	SAND HILLS	Basin:	00
Mgmt Dist:	00	Prin Mer:	Sixth
Range num:	0660W	Township:	030N
Section num:	19	Seca:	Not Reported
Qtr160:	NW	Qtr40:	NW
Qtr10:	Not Reported	Coordsns:	1001N
Coordsew:	0229W	Aquifer1:	ALL UNNAMED AQUIFERS
Aquifer2:	Not Reported	Subdiv:	PLATTEVILLE TOWN OF
Lot:	7	Block num:	21
Filing:	Not Reported	Engineer:	GLR
Designee:	Not Reported	Usecodes:	Domestic
Driller:	857	Pumpinst:	Not Reported
Pidate:	Not Reported	Statute:	6023
Statcode:	Not Reported		
Statdate:	Not Reported		
Npdate:	05/22/1996 00:00:00	Wadate:	04/21/1998 00:00:00
Trancode:	Well construction report received		
Trandate:	05/07/1998 00:00:00		
Sadate:	Not Reported	Sbudate:	Not Reported
Amdate:	Not Reported	Exdate:	05/22/1998 00:00:00
Abrrdate:	Not Reported	Abcodate:	Not Reported
Abreq:	Y	Acreft:	0
Tperf:	0040	Bperf:	0060
Caseno:	Not Reported	Yield:	15
Depth:	60		
Levels:	25		
Elev:	0		
Acreirr:	0		
Comments:	Not Reported		
Meter:	N	Wellxref:	028525
Sb5cmp:	Not Reported	Sb5use:	Not Reported
Ident:	00000	Wcdate:	03/11/1998 00:00:00

GEOCHECK® - PHYSICAL SETTING SOURCE MAP FINDINGS

Pcdate:	Not Reported	Log exist:	N
Ctl:	Not Reported	Origin:	Not Reported
Qual:	N	User1:	NLH
Pyield:	15		
Pdepth:	60		
Pacref:	1	Filler:	Not Reported
App type:	Not Reported		
Well type:	Exchange and Augmentation		
Valid well:	Y	Parcel:	0
Ex notice:	Not Reported	Wndate:	Not Reported
Utm x:	514552.1		
Utm y:	4451567.9		
Loc source:	Spotted from section lines	Site id:	CO10183857

53

**West
1/2 - 1 Mile
Lower**

FED USGS USGS2960430

Agency cd:	USGS	Site no:	401224104500100
Site name:	SB00306724DDB		
Latitude:	401224		
Longitude:	1045001	Dec lat:	40.20664966
Dec lon:	-104.83413887	Coor meth:	M
Coor accr:	M	Latlong datum:	NAD27
Dec latlong datum:	NAD83	District:	08
State:	08	County:	123
Country:	US	Land net:	NWSESES024T0003NR0067WS
Location map:	Not Reported	Map scale:	Not Reported
Altitude:	4796.00		
Altitude method:	Level or other surveying method		
Altitude accuracy:	.5		
Altitude datum:	National Geodetic Vertical Datum of 1929		
Hydrologic:	Middle South PlatteCherry Creek. Colorado. Area = 2870 sq.mi.		
Topographic:	Not Reported		
Site type:	Ground-water other than Spring	Date construction:	Not Reported
Date inventoried:	Not Reported	Mean greenwich time offset:	MST
Local standard time flag:	Y		
Type of ground water site:	Single well, other than collector or Ranney type		
Aquifer Type:	Not Reported		
Aquifer:	VALLEY-FILL DEPOSITS		
Well depth:	29.0	Hole depth:	Not Reported
Source of depth data:	Not Reported		
Project number:	Not Reported		
Real time data flag:	0		
Daily flow data end date:	0000-00-00	Daily flow data begin date:	0000-00-00
Peak flow data begin date:	0000-00-00	Daily flow data count:	0
Peak flow data count:	0	Peak flow data end date:	0000-00-00
Water quality data end date:	0000-00-00	Water quality data begin date:	0000-00-00
Ground water data begin date:	1966-11-16	Water quality data count:	0
Ground water data count:	17	Ground water data end date:	1977-05-12

Ground-water levels, Number of Measurements: 17

Date	Feet below Surface	Feet to Sealevel	Date	Feet below Surface	Feet to Sealevel
1977-05-12	1.36		1974-12-28	2.15	
1974-03-09	1.63		1973-03-19	0.91	

GEOCHECK® - PHYSICAL SETTING SOURCE MAP FINDINGS

Ground-water levels, continued.

Date	Feet below Surface	Feet to Sealevel	Date	Feet below Surface	Feet to Sealevel
1972-11-11	1.60		1972-03-21	2.04	
1971-11-06	-0.07		1971-03-24	1.84	
1970-10-26	1.78		1970-03-23	1.34	
1969-11-05	0.64		1969-03-12	1.89	
1968-11-07	2.08		1968-03-19	1.88	
1967-11-03	2.04		1967-03-21	1.76	
1966-11-16	1.59				

**O54
North
1/2 - 1 Mile
Lower**

CO WELLS CO10345901

Full name:	HERREN ELLEN B		
Address:	415 ELIZABETH AVE		
Address2:	Not Reported		
City:	PLATTEVILLE	State:	CO
Zip1:	80651	Zip2:	Not Reported
Phone:	Not Reported		
Receipt:	9064422		
Division:	1		
County:	WELD		
Permitno:	44783		
Permitsuf:	Not Reported	Permitrpl:	Not Reported
Actdate:	03/10/1971 00:00:00		
Actcode:	Abandoned Well		
Water Dist:	SAND HILLS	Basin:	00
Mgmt Dist:	00	Prin Mer:	Sixth
Range num:	0660W	Township:	030N
Section num:	19	Seca:	Not Reported
Qtr160:	NW	Qtr40:	NE
Qtr10:	Not Reported	Coordsns:	0500N
Coordsew:	1500W	Aquifer1:	ALL UNNAMED AQUIFERS
Aquifer2:	Not Reported	Subdiv:	PLATTEVILLE
Lot:	5-8	Block num:	10
Filing:	Not Reported	Engineer:	Not Reported
Designee:	Not Reported	Usecodes:	Domestic
Driller:	LR	Pumpinst:	Not Reported
Pidate:	Not Reported	Statute:	Not Reported
Statcode:	Abandoned Well		
Statdate:	09/14/1991 00:00:00		
Npdate:	Not Reported	Wadate:	Not Reported
Trancode:	Abandoned Well		
Trandate:	10/24/1991 00:00:00		
Sadate:	08/26/1953 00:00:00	Sbudate:	Not Reported
Amdate:	Not Reported	Exdate:	Not Reported
Abrrdate:	Not Reported	Abcodate:	Not Reported
Abreq:	N	Acreft:	0
Tperf:	0000	Bperf:	0000
Caseno:	Not Reported	Yield:	50
Depth:	32		
Levels:	12		
Elev:	0		
Acreirr:	0		
Comments:	Not Reported		
Meter:	N	Wellxref:	044783 A
Sb5cmp:	Not Reported	Sb5use:	Not Reported
Ident:	00000	Wcdate:	08/26/1953 00:00:00

GEOCHECK® - PHYSICAL SETTING SOURCE MAP FINDINGS

Pcdate:	Not Reported	Log exist:	N
Ctl:	Not Reported	Origin:	Not Reported
Qual:	N	User1:	Not Reported
Pyield:	0		
Pdepth:	0		
Pacref:	0	Filler:	Not Reported
App type:	Not Reported		
Well type:	Exchange and Augmentation		
Valid well:	N	Parcel:	0
Ex notice:	Not Reported	Wndate:	Not Reported
Utm x:	514938.7		
Utm y:	4451731.9		
Loc source:	Spotted from section lines	Site id:	CO10345901

O55
North
1/2 - 1 Mile
Lower

CO WELLS CO10137581

Full name:	HERREN ELLEN B		
Address:	413 ELIZABETH		
Address2:	Not Reported		
City:	PLATTEVILLE	State:	CO
Zip1:	80651	Zip2:	Not Reported
Phone:	Not Reported		
Receipt:	0329284A		
Division:	1		
County:	WELD		
Permitno:	91365		
Permitsuf:	VE	Permitrpl:	Not Reported
Actdate:	09/09/1991 00:00:00		
Actcode:	Verbal approval granted to well construction contractor		
Water Dist:	SAND HILLS	Basin:	00
Mgmt Dist:	00	Prin Mer:	Sixth
Range num:	0660W	Township:	030N
Section num:	19	Seca:	Not Reported
Qtr160:	NW	Qtr40:	NE
Qtr10:	Not Reported	Coordsns:	0500N
Coordsew:	1500W	Aquifer1:	ALL UNNAMED AQUIFERS
Aquifer2:	Not Reported	Subdiv:	PLATTEVILLE
Lot:	5-8	Block num:	10
Filing:	Not Reported	Engineer:	Not Reported
Designee:	Not Reported	Usecodes:	Domestic
Driller:	857	Pumpinst:	Not Reported
Pidate:	Not Reported	Statute:	Not Reported
Statcode:	Not Reported		
Statdate:	Not Reported		
Npdate:	09/11/1991 00:00:00	Wadate:	Not Reported
Trancode:	Verbal approval granted to well construction contractor		
Trandate:	09/12/1991 00:00:00		
Sadate:	Not Reported	Sbudate:	Not Reported
Amdate:	Not Reported	Exdate:	Not Reported
Abrrdate:	Not Reported	Abcodate:	Not Reported

GEOCHECK® - PHYSICAL SETTING SOURCE MAP FINDINGS

Abreq:	N	Acreft:	0
Tperf:	0000	Bperf:	0000
Caseno:	Not Reported	Yield:	0
Depth:	0		
Levels:	0		
Elev:	0		
Acreirr:	0		
Comments:	Not Reported		
Meter:	N	Wellxref:	044783
Sb5cmp:	Not Reported	Sb5use:	Not Reported
Ident:	00000	Wcdate:	Not Reported
Pcdate:	Not Reported	Log exist:	N
Ctl:	Not Reported	Origin:	Not Reported
Qual:	N	User1:	Not Reported
Pyield:	0		
Pdepth:	0		
Pacraft:	0	Filler:	Not Reported
App type:	Not Reported		
Well type:	Exchange and Augmentation		
Valid well:	N	Parcel:	0
Ex notice:	Not Reported	Wndate:	Not Reported
Utm x:	514938.7		
Utm y:	4451731.9		
Loc source:	Spotted from section lines	Site id:	CO10137581

**O56
North
1/2 - 1 Mile
Lower**

CO WELLS CO10137580

Full name:	HERREN ELLEN B		
Address:	413 ELIZABETH		
Address2:	Not Reported		
City:	PLATTEVILLE	State:	CO
Zip1:	80651	Zip2:	Not Reported
Phone:	Not Reported		
Receipt:	0329284		
Division:	1		
County:	WELD		
Permitno:	44783		
Permitsuf:	Not Reported	Permitrpl:	A
Actdate:	08/19/1991 00:00:00		
Actcode:	Well permit issued		
Water Dist:	SAND HILLS	Basin:	00
Mgmt Dist:	00	Prin Mer:	Sixth
Range num:	0660W	Township:	030N
Section num:	19	Seca:	Not Reported
Qtr160:	NW	Qtr40:	NE
Qtr10:	Not Reported	Coordsns:	0500N
Coordsew:	1500W	Aquifer1:	ALL UNNAMED AQUIFERS
Aquifer2:	Not Reported	Subdiv:	PLATTEVILLE
Lot:	5-8	Block num:	10
Filing:	Not Reported	Engineer:	JWB
Designee:	Not Reported	Usecodes:	Domestic
Driller:	857	Pumpinst:	857
Pidate:	03/09/1992 00:00:00	Statute:	Not Reported
Statcode:	Not Reported		
Statdate:	Not Reported		
Npdate:	09/16/1991 00:00:00	Wadate:	11/01/1991 00:00:00
Trancode:	Pump Installation Report received		
Trandate:	03/11/1992 00:00:00		

GEOCHECK® - PHYSICAL SETTING SOURCE MAP FINDINGS

Sadate:	Not Reported	Sbudate:	Not Reported
Amdate:	Not Reported	Exdate:	Not Reported
Abrrdate:	Not Reported	Abcodate:	Not Reported
Abreq:	N	Acreft:	0
Tperf:	0039	Bperf:	0059
Caseno:	W 751	Yield:	15
Depth:	59		
Levels:	19		
Elev:	0		
Acreirr:	0		
Comments:	LOTS 5-6-7-8		
Meter:	N	Wellxref:	044783
Sb5cmp:	Not Reported	Sb5use:	Not Reported
Ident:	00000	Wcdate:	09/12/1991 00:00:00
Pcdate:	09/12/1991 00:00:00	Log exist:	N
Ctl:	Not Reported	Origin:	Not Reported
Qual:	N	User1:	Not Reported
Pyield:	0		
Pdepth:	0		
Pacref:	0	Filler:	Not Reported
App type:	Not Reported		
Well type:	Exchange and Augmentation		
Valid well:	Y	Parcel:	0
Ex notice:	Not Reported	Wndate:	Not Reported
Utm x:	514938.7		
Utm y:	4451731.9		
Loc source:	Spotted from section lines	Site id:	CO10137580

**N57
NW
1/2 - 1 Mile
Lower**

CO WELLS CO10254275

Full name:	PHILLIPS DARRELL		
Address:	706 GRAND AVE		
Address2:	Not Reported		
City:	PLATTEVILLE	State:	CO
Zip1:	80651	Zip2:	Not Reported
Phone:	9707856266		
Receipt:	0508036A		
Division:	1		
County:	WELD		
Permitno:	250074		
Permitsuf:	Not Reported	Permitrpl:	Not Reported
Actdate:	03/05/2003 00:00:00		
Actcode:	Well permit issued		
Water Dist:	ARIKAREE	Basin:	00
Mgmt Dist:	00	Prin Mer:	Sixth
Range num:	0660W	Township:	030N
Section num:	19	Seca:	Not Reported
Qtr160:	NW	Qtr40:	NW
Qtr10:	Not Reported	Coordsns:	0943N
Coordsew:	0126W	Aquifer1:	ALL UNNAMED AQUIFERS
Aquifer2:	Not Reported	Subdiv:	PLATTEVILLE TOWN OF
Lot:	11	Block num:	21

GEOCHECK® - PHYSICAL SETTING SOURCE MAP FINDINGS

Filing:	Not Reported	Engineer:	RAB
Designee:	Not Reported	Usecodes:	Domestic
Driller:	LR	Pumpinst:	Not Reported
Pidate:	Not Reported	Statute:	6025
Statcode:	Not Reported		
Statdate:	Not Reported		
Npdate:	05/08/2003 00:00:00	Wadate:	Not Reported
Trancode:	Well permit issued		
Trandate:	05/08/2003 00:00:00		
Sadate:	04/01/1935 00:00:00	Sbudate:	Not Reported
Amdate:	Not Reported	Exdate:	Not Reported
Abrrdate:	Not Reported	Abcodate:	Not Reported
Abreq:	N	Acreft:	1
Tperf:	0000	Bperf:	0000
Caseno:	Not Reported	Yield:	15
Depth:	42		
Levels:	0		
Elev:	4820		
Acreirr:	.300000011920929		
Comments:	Not Reported		
Meter:	N	Wellxref:	Not Reported
Sb5cmp:	Not Reported	Sb5use:	Not Reported
Ident:	00000	Wcdate:	Not Reported
Pcdate:	Not Reported	Log exist:	N
Ctl:	Not Reported	Origin:	Not Reported
Qual:	N	User1:	RAB
Pyield:	0		
Pdepth:	0		
Pacraft:	0	Filler:	Not Reported
App type:	Not Reported		
Well type:	Not Reported		
Valid well:	N	Parcel:	.300000011920929
Ex notice:	Not Reported	Wndate:	Not Reported
Utm x:	514520.7		
Utm y:	4451584.4		
Loc source:	Spotted from section lines	Site id:	CO10254275

**N58
NW
1/2 - 1 Mile
Lower**

CO WELLS CO10254276

Full name:	PHILLIPS DARRELL		
Address:	706 GRAND AVE		
Address2:	Not Reported		
City:	PLATTEVILLE	State:	CO
Zip1:	80651	Zip2:	Not Reported
Phone:	9707856266		
Receipt:	0508036B		
Division:	1		
County:	WELD		
Permitno:	250074		
Permitsuf:	Not Reported	Permitrpl:	A
Actdate:	03/05/2003 00:00:00		
Actcode:	Well permit issued		
Water Dist:	SAND HILLS	Basin:	00

GEOCHECK® - PHYSICAL SETTING SOURCE MAP FINDINGS

Mgmt Dist:	00	Prin Mer:	Sixth
Range num:	0660W	Township:	030N
Section num:	19	Seca:	Not Reported
Qtr160:	NW	Qtr40:	NW
Qtr10:	Not Reported	Coordsns:	0943N
Coordsew:	0126W	Aquifer1:	ALL UNNAMED AQUIFERS
Aquifer2:	Not Reported	Subdiv:	PLATTEVILLE TOWN OF
Lot:	11	Block num:	21
Filing:	Not Reported	Engineer:	RAB
Designee:	Not Reported	Usecodes:	Domestic
Driller:	LIC	Pumpinst:	Not Reported
Pidate:	Not Reported	Statute:	6023
Statcode:	Not Reported		
Statdate:	Not Reported		
Npdate:	05/08/2003 00:00:00	Wadate:	Not Reported
Trancode:	Well permit issued		
Trandate:	05/08/2003 00:00:00		
Sadate:	Not Reported	Sbudate:	Not Reported
Amdate:	Not Reported	Exdate:	05/08/2005 00:00:00
Abrrdate:	Not Reported	Abcodate:	Not Reported
Abreq:	N	Acreft:	0
Tperf:	0000	Bperf:	0000
Caseno:	Not Reported	Yield:	0
Depth:	0		
Levels:	0		
Elev:	4820		
Acreirr:	.300000011920929		
Comments:	Not Reported		
Meter:	N	Wellxref:	250074
Sb5cmp:	Not Reported	Sb5use:	Not Reported
Ident:	00000	Wcdate:	Not Reported
Pcdate:	Not Reported	Log exist:	N
Ctl:	Not Reported	Origin:	Not Reported
Qual:	N	User1:	RAB
Pyield:	15		
Pdepth:	42		
Pacref:	1	Filler:	Not Reported
App type:	Not Reported		
Well type:	Not Reported		
Valid well:	N	Parcel:	.330000013113022
Ex notice:	Not Reported	Wndate:	Not Reported
Utm x:	514520.7		
Utm y:	4451584.4		
Loc source:	Spotted from section lines	Site id:	CO10254276

**P59
NNW
1/2 - 1 Mile
Lower**

CO WELLS CO10342125

Full name:	PLATTEVILLE TOWN OF
Address:	Not Reported
Address2:	Not Reported

GEOCHECK® - PHYSICAL SETTING SOURCE MAP FINDINGS

City:	PLATTEVILLE	State:	CO
Zip1:	80651	Zip2:	Not Reported
Phone:	Not Reported		
Receipt:	9060618B		
Division:	1		
County:	WELD		
Permitno:	11255		
Permitsuf:	F	Permitrpl:	R
Actdate:	10/20/1966 00:00:00		
Actcode:	Well permit issued		
Water Dist:	SAND HILLS	Basin:	00
Mgmt Dist:	00	Prin Mer:	Sixth
Range num:	0660W	Township:	030N
Section num:	19	Seca:	Not Reported
Qtr160:	NW	Qtr40:	NW
Qtr10:	Not Reported	Coordsns:	0000
Coordsew:	0000	Aquifer1:	ALL UNNAMED AQUIFERS
Aquifer2:	Not Reported	Subdiv:	Not Reported
Lot:	Not Reported	Block num:	9
Filing:	Not Reported	Engineer:	Not Reported
Designee:	PLATTEVILLE WEL	Usecodes:	Municipal
Driller:	40	Pumpinst:	Not Reported
Pidate:	08/25/1967 00:00:00	Statute:	Not Reported
Statcode:	Not Reported		
Statdate:	Not Reported		
Npdate:	10/31/1966 00:00:00	Wadate:	08/25/1967 00:00:00
Trancode:	Record change. A portion of the file was modified		
Trandate:	03/29/2004 00:00:00		
Sadate:	Not Reported	Sbudate:	Not Reported
Amdate:	Not Reported	Exdate:	Not Reported
Abrrdate:	Not Reported	Abcdate:	Not Reported
Abreq:	N	Acreft:	0
Tperf:	0033	Bperf:	0057
Caseno:	W2251	Yield:	700
Depth:	57		
Levels:	17		
Elev:	0		
Acreirr:	0		
Comments:	Temporary Replacement Fee #RF-266		
Meter:	N	Wellxref:	011255F
Sb5cmp:	Not Reported	Sb5use:	Not Reported
Ident:	00000	Wcdate:	11/08/1966 00:00:00
Pcdate:	11/08/1966 00:00:00	Log exist:	N
Ctl:	Not Reported	Origin:	Not Reported
Qual:	N	User1:	CJE
Pyield:	700		
Pdepth:	60		
Pacref:	565	Filler:	Not Reported
App type:	Not Reported		
Well type:	Not Reported		
Valid well:	N	Parcel:	0
Ex notice:	Not Reported	Wndate:	Not Reported
Utm x:	514685.5		
Utm y:	4451681.4		
Loc source:	Spotted from quarters	Site id:	CO10342125

GEOCHECK® - PHYSICAL SETTING SOURCE MAP FINDINGS

Map ID
 Direction
 Distance
 Elevation

Database EDR ID Number

P60
NNW
1/2 - 1 Mile
Lower

CO WELLS CO10342124

Full name:	PLATTEVILLE TOWN OF		
Address:	409 GOODRICH		
Address2:	Not Reported		
City:	PLATTEVILLE	State:	CO
Zip1:	80651	Zip2:	Not Reported
Phone:	Not Reported		
Receipt:	9060618		
Division:	1		
County:	WELD		
Permitno:	11255		
Permitsuf:	F	Permitrpl:	Not Reported
Actdate:	10/17/1966 00:00:00		
Actcode:	Well permit issued		
Water Dist:	SAND HILLS	Basin:	00
Mgmt Dist:	00	Prin Mer:	Sixth
Range num:	0660W	Township:	030N
Section num:	19	Seca:	Not Reported
Qtr160:	NW	Qtr40:	NW
Qtr10:	Not Reported	Coordsns:	0000
Coordsew:	0000	Aquifer1:	ALL UNNAMED AQUIFERS
Aquifer2:	Not Reported	Subdiv:	PLATTEVILLE TOWN OF
Lot:	6	Block num:	22
Filing:	Not Reported	Engineer:	Not Reported
Designee:	PLATTEVILLE WEL	Usecodes:	Municipal
Driller:	LR	Pumpinst:	Not Reported
Pidate:	Not Reported	Statute:	Not Reported
Statcode:	Not Reported		
Statdate:	Not Reported		
Npdate:	10/31/1966 00:00:00	Wadate:	Not Reported
Trancode:	Record change. A portion of the file was modified		
Trandate:	03/29/2004 00:00:00		
Sadate:	05/12/1922 00:00:00	Sbudate:	Not Reported
Amdate:	Not Reported	Exdate:	Not Reported
Abrrdate:	Not Reported	Abcodate:	Not Reported
Abreq:	N	Acreft:	565
Tperf:	0030	Bperf:	0060
Caseno:	W2251	Yield:	700
Depth:	60		
Levels:	17		
Elev:	0		
Acreirr:	0		
Comments:	Not Reported		
Meter:	N	Wellxref:	011255F R
Sb5cmp:	Not Reported	Sb5use:	Not Reported
Ident:	00000	Wcdate:	Not Reported
Pcdate:	Not Reported	Log exist:	N
Ctl:	Not Reported	Origin:	Not Reported
Qual:	N	User1:	CJE
Pyield:	0		
Pdepth:	0		
Pacref:	0	Filler:	Not Reported
App type:	Not Reported		
Well type:	N		

GEOCHECK® - PHYSICAL SETTING SOURCE MAP FINDINGS

Valid well:	N	Parcel:	0
Ex notice:	Not Reported	Wndate:	Not Reported
Utm x:	514685.5		
Utm y:	4451681.4		
Loc source:	Spotted from quarters	Site id:	CO10342124

**P61
NNW
1/2 - 1 Mile
Lower**

CO WELLS CO10345960

Full name:	STRONG CURTIS		
Address:	PO BOX 10		
Address2:	Not Reported		
City:	PLATTEVILLE	State:	CO
Zip1:	80651	Zip2:	Not Reported
Phone:	Not Reported		
Receipt:	9064482		
Division:	1		
County:	WELD		
Permitno:	45976		
Permitsuf:	Not Reported	Permitrpl:	Not Reported
Actdate:	Not Reported		
Actcode:	Not Reported		
Water Dist:	SAND HILLS	Basin:	00
Mgmt Dist:	00	Prin Mer:	Sixth
Range num:	0660W	Township:	030N
Section num:	19	Seca:	Not Reported
Qtr160:	NW	Qtr40:	NW
Qtr10:	Not Reported	Coordsns:	0000
Coordsew:	0000	Aquifer1:	ALL UNNAMED AQUIFERS
Aquifer2:	Not Reported	Subdiv:	Not Reported
Lot:	Not Reported	Block num:	Not Reported
Filing:	Not Reported	Engineer:	Not Reported
Designee:	Not Reported	Usecodes:	Domestic
Driller:	Not Reported	Pumpinst:	Not Reported
Pidate:	Not Reported	Statute:	Not Reported
Statcode:	Not Reported		
Statdate:	Not Reported		
Npdate:	Not Reported	Wadate:	Not Reported
Trancode:	Not Reported		
Trandate:	Not Reported		
Sadate:	05/03/1948 00:00:00	Sbudate:	Not Reported
Amdate:	Not Reported	Exdate:	Not Reported
Abrrdate:	Not Reported	Abcodate:	Not Reported
Abreq:	N	Acreft:	0
Tperf:	0000	Bperf:	0000
Caseno:	Not Reported	Yield:	15
Depth:	36		
Levels:	12		
Elev:	0		
Acreirr:	0		
Comments:	Not Reported		
Meter:	N	Wellxref:	Not Reported
Sb5cmp:	Not Reported	Sb5use:	Not Reported
Ident:	00000	Wcdate:	Not Reported

GEOCHECK® - PHYSICAL SETTING SOURCE MAP FINDINGS

Pcdate:	Not Reported	Log exist:	N
Ctl:	Not Reported	Origin:	Not Reported
Qual:	N	User1:	Not Reported
Pyield:	0		
Pdepth:	0		
Pacref:	0	Filler:	Not Reported
App type:	Not Reported		
Well type:	Exchange and Augmentation		
Valid well:	Y	Parcel:	0
Ex notice:	Not Reported	Wndate:	Not Reported
Utm x:	514685.5		
Utm y:	4451681.4		
Loc source:	Spotted from quarters	Site id:	CO10345960

**62
SE
1/2 - 1 Mile
Higher**

CO WELLS CO10344036

Full name:	MILLER S J		
Address:	Not Reported		
Address2:	Not Reported		
City:	PLATTEVILLE	State:	CO
Zip1:	80651	Zip2:	Not Reported
Phone:	Not Reported		
Receipt:	9062513		
Division:	1		
County:	WELD		
Permitno:	18396		
Permitsuf:	Not Reported	Permitrpl:	Not Reported
Actdate:	Not Reported		
Actcode:	Not Reported		
Water Dist:	SAND HILLS	Basin:	00
Mgmt Dist:	00	Prin Mer:	Sixth
Range num:	0660W	Township:	030N
Section num:	30	Seca:	Not Reported
Qtr160:	NE	Qtr40:	NE
Qtr10:	Not Reported	Coordsns:	0000
Coordsew:	0000	Aquifer1:	ALL UNNAMED AQUIFERS
Aquifer2:	Not Reported	Subdiv:	Not Reported
Lot:	Not Reported	Block num:	Not Reported
Filing:	Not Reported	Engineer:	Not Reported
Designee:	Not Reported	Usecodes:	Domestic
Driller:	Not Reported	Pumpinst:	Not Reported
Pidate:	Not Reported	Statute:	Not Reported
Statcode:	Not Reported		
Statdate:	Not Reported		
Npdate:	Not Reported	Wadate:	Not Reported
Trancode:	Not Reported		
Trandate:	Not Reported		
Sadate:	01/15/1964 00:00:00	Sbudate:	Not Reported
Amdate:	Not Reported	Exdate:	Not Reported
Abrrdate:	Not Reported	Abcodate:	Not Reported

GEOCHECK® - PHYSICAL SETTING SOURCE MAP FINDINGS

Abreq:	N	Acreft:	0
Tperf:	0000	Bperf:	0000
Caseno:	Not Reported	Yield:	20
Depth:	361		
Levels:	98		
Elev:	0		
Acreirr:	0		
Comments:	Not Reported		
Meter:	N	Wellxref:	Not Reported
Sb5cmp:	Not Reported	Sb5use:	Not Reported
Ident:	00000	Wcdate:	Not Reported
Pcdate:	Not Reported	Log exist:	N
Ctl:	Not Reported	Origin:	Not Reported
Qual:	N	User1:	Not Reported
Pyield:	0		
Pdepth:	0		
Pacraft:	0	Filler:	Not Reported
App type:	Not Reported		
Well type:	Exchange and Augmentation		
Valid well:	Y	Parcel:	0
Ex notice:	Not Reported	Wndate:	Not Reported
Utm x:	515918.6		
Utm y:	4450099.9		
Loc source:	Spotted from quarters	Site id:	CO10344036

Q63
South
1/2 - 1 Mile
Lower

CO WELLS CO10088393

Full name:	LORENZ F E		
Address:	Not Reported		
Address2:	Not Reported		
City:	PLATTEVILLE	State:	CO
Zip1:	80651	Zip2:	Not Reported
Phone:	Not Reported		
Receipt:	0235480		
Division:	1		
County:	WELD		
Permitno:	11481		
Permitsuf:	AD	Permitrpl:	Not Reported
Actdate:	05/04/1983 00:00:00		
Actcode:	Application denied. Denial number in permit number		
Water Dist:	SAND HILLS	Basin:	00
Mgmt Dist:	00	Prin Mer:	Sixth
Range num:	0660W	Township:	030N
Section num:	30	Seca:	Not Reported
Qtr160:	NW	Qtr40:	SE
Qtr10:	Not Reported	Coordsns:	0000
Coordsew:	0000	Aquifer1:	ALL UNNAMED AQUIFERS
Aquifer2:	Not Reported	Subdiv:	Not Reported
Lot:	Not Reported	Block num:	Not Reported
Filing:	Not Reported	Engineer:	Not Reported
Designee:	Not Reported	Usecodes:	Domestic
Driller:	LR	Pumpinst:	Not Reported
Pidate:	Not Reported	Statute:	Not Reported
Statcode:	Not Reported		
Statdate:	Not Reported		
Npdate:	11/03/1987 00:00:00	Wadate:	Not Reported
Trancode:	Application denied. Denial number in permit number		
Trandate:	11/04/1987 00:00:00		

GEOCHECK® - PHYSICAL SETTING SOURCE MAP FINDINGS

Sadate:	Not Reported	Sbudate:	Not Reported
Amdate:	Not Reported	Exdate:	Not Reported
Abrrdate:	Not Reported	Abcodate:	Not Reported
Abreq:	N	Acreft:	0
Tperf:	0000	Bperf:	0000
Caseno:	Not Reported	Yield:	0
Depth:	0		
Levels:	0		
Elev:	0		
Acreirr:	0		
Comments:	Not Reported		
Meter:	N	Wellxref:	Not Reported
Sb5cmp:	Not Reported	Sb5use:	Not Reported
Ident:	00000	Wcdate:	Not Reported
Pcdate:	Not Reported	Log exist:	N
Ctl:	Not Reported	Origin:	Not Reported
Qual:	N	User1:	Not Reported
Pyield:	0		
Pdepth:	0		
Pacref:	0	Filler:	Not Reported
App type:	Not Reported		
Well type:	Exchange and Augmentation		
Valid well:	N	Parcel:	0
Ex notice:	Not Reported	Wndate:	Not Reported
Utm x:	515102.4		
Utm y:	4449695.4		
Loc source:	Spotted from quarters	Site id:	CO10088393

Q64
South
1/2 - 1 Mile
Lower

CO WELLS CO10343246

Full name:	SHERWOOD DONALD J		
Address:	13755 WELD COUNTY ROAD 25		
Address2:	Not Reported		
City:	PLATTEVILLE	State:	CO
Zip1:	80651	Zip2:	Not Reported
Phone:	Not Reported		
Receipt:	9061735		
Division:	1		
County:	WELD		
Permitno:	13751		
Permitsuf:	R	Permitrpl:	Not Reported
Actdate:	Not Reported		
Actcode:	Well permit issued		
Water Dist:	SAND HILLS	Basin:	00
Mgmt Dist:	00	Prin Mer:	Sixth
Range num:	0660W	Township:	030N
Section num:	30	Seca:	Not Reported
Qtr160:	NW	Qtr40:	SE
Qtr10:	Not Reported	Coordsns:	0000
Coordsew:	0000	Aquifer1:	ALL UNNAMED AQUIFERS
Aquifer2:	Not Reported	Subdiv:	Not Reported
Lot:	Not Reported	Block num:	Not Reported

GEOCHECK® - PHYSICAL SETTING SOURCE MAP FINDINGS

Filing:	Not Reported	Engineer:	Not Reported
Designee:	ERICKSON WELL 1	Usecodes:	Crop Irrigation
Driller:	Not Reported	Pumpinst:	Not Reported
Pidate:	Not Reported	Statute:	Not Reported
Statcode:	Code OC - Undefined		
Statdate:	10/27/2000 00:00:00		
Npdate:	Not Reported	Wadate:	Not Reported
Trancode:	Record change. A portion of the file was modified		
Trandate:	03/18/2004 00:00:00		
Sadate:	Not Reported	Sbudate:	Not Reported
Amdate:	Not Reported	Exdate:	Not Reported
Abrrdate:	Not Reported	Abcodate:	Not Reported
Abreq:	N	Acreft:	0
Tperf:	0000	Bperf:	0000
Caseno:	W1032	Yield:	1200
Depth:	56		
Levels:	23		
Elev:	0		
Acreirr:	0		
Comments:	Not Reported		
Meter:	N	Wellxref:	Not Reported
Sb5cmp:	Not Reported	Sb5use:	Not Reported
Ident:	00000	Wcdate:	Not Reported
Pcdate:	Not Reported	Log exist:	N
Ctl:	Not Reported	Origin:	Not Reported
Qual:	N	User1:	CJE
Pyield:	0		
Pdepth:	0		
Pacraft:	0	Filler:	Not Reported
App type:	Not Reported		
Well type:	N		
Valid well:	N	Parcel:	0
Ex notice:	Not Reported	Wndate:	Not Reported
Utm x:	515102.4		
Utm y:	4449695.4		
Loc source:	Spotted from quarters	Site id:	CO10343246

**R65
ESE
1/2 - 1 Mile
Higher**

CO WELLS CO10218124

Full name:	HARRIS TODD		
Address:	13995 BURLINGTON BLVD		
Address2:	Not Reported		
City:	BRIGHTON	State:	CO
Zip1:	80601	Zip2:	Not Reported
Phone:	Not Reported		
Receipt:	0449850		
Division:	1		
County:	WELD		
Permitno:	220643		
Permitsuf:	Not Reported	Permitrpl:	Not Reported
Actdate:	08/17/1999 00:00:00		
Actcode:	Well permit issued		
Water Dist:	SAND HILLS	Basin:	00

GEOCHECK® - PHYSICAL SETTING SOURCE MAP FINDINGS

Mgmt Dist:	00	Prin Mer:	Sixth
Range num:	0660W	Township:	030N
Section num:	19	Seca:	Not Reported
Qtr160:	SE	Qtr40:	SE
Qtr10:	Not Reported	Coordsns:	0220S
Coordsew:	0100E	Aquifer1:	ALL UNNAMED AQUIFERS
Aquifer2:	Not Reported	Subdiv:	Not Reported
Lot:	Not Reported	Block num:	Not Reported
Filing:	Not Reported	Engineer:	JMW
Designee:	Not Reported	Usecodes:	D/L Permit issued
Driller:	489	Pumpinst:	489
Pidate:	01/07/2000 00:00:00	Statute:	6023
Statcode:	Not Reported		
Statdate:	Not Reported		
Npdate:	09/24/1999 00:00:00	Wadate:	01/07/2000 00:00:00
Trancode:	Well construction report received		
Trandate:	01/24/2000 00:00:00		
Sadate:	Not Reported	Sbudate:	Not Reported
Amdate:	Not Reported	Exdate:	09/24/2001 00:00:00
Abrrdate:	Not Reported	Abcodate:	Not Reported
Abreq:	N	Acreft:	0
Tperf:	0240	Bperf:	0440
Caseno:	Not Reported	Yield:	10
Depth:	440		
Levels:	120		
Elev:	0		
Acreirr:	1		
Comments:	Not Reported		
Meter:	N	Wellxref:	Not Reported
Sb5cmp:	Not Reported	Sb5use:	Not Reported
Ident:	00000	Wcdate:	11/29/1999 00:00:00
Pcdate:	12/01/1999 00:00:00	Log exist:	N
Ctl:	Not Reported	Origin:	Not Reported
Qual:	N	User1:	NLH
Pyield:	15		
Pdepth:	400		
Pacraft:	5	Filler:	Not Reported
App type:	Not Reported		
Well type:	Not Reported		
Valid well:	N	Parcel:	0
Ex notice:	Not Reported	Wndate:	Not Reported
Utm x:	516094.7		
Utm y:	4450371.4		
Loc source:	Spotted from section lines	Site id:	CO10218124

**R66
ESE
1/2 - 1 Mile
Higher**

CO WELLS CO10347381

Full name: BARCLAY SAM
Address: 13017 WELD CO. RD. 30
Address2: Not Reported

GEOCHECK® - PHYSICAL SETTING SOURCE MAP FINDINGS

City:	PLATTEVILLE	State:	CO
Zip1:	80651	Zip2:	Not Reported
Phone:	Not Reported		
Receipt:	9065909		
Division:	1		
County:	WELD		
Permitno:	90507		
Permitsuf:	Not Reported	Permitrpl:	Not Reported
Actdate:	Not Reported		
Actcode:	Not Reported		
Water Dist:	SAND HILLS	Basin:	00
Mgmt Dist:	00	Prin Mer:	Sixth
Range num:	0660W	Township:	030N
Section num:	20	Seca:	Not Reported
Qtr160:	SW	Qtr40:	SW
Qtr10:	Not Reported	Coordsns:	0250S
Coordsew:	0100W	Aquifer1:	ALL UNNAMED AQUIFERS
Aquifer2:	Not Reported	Subdiv:	Not Reported
Lot:	Not Reported	Block num:	Not Reported
Filing:	Not Reported	Engineer:	Not Reported
Designee:	Not Reported	Usecodes:	89
Driller:	Not Reported	Pumpinst:	Not Reported
Pidate:	Not Reported	Statute:	Not Reported
Statcode:	Not Reported		
Statdate:	Not Reported		
Npdate:	Not Reported	Wadate:	Not Reported
Trancode:	Not Reported		
Trandate:	Not Reported		
Sadate:	09/15/1977 00:00:00	Sbudate:	Not Reported
Amdate:	Not Reported	Exdate:	Not Reported
Abrrdate:	Not Reported	Abcdate:	Not Reported
Abreq:	N	Acreft:	0
Tperf:	0000	Bperf:	0000
Caseno:	Not Reported	Yield:	15
Depth:	378		
Levels:	180		
Elev:	0		
Acreirr:	1		
Comments:	Not Reported		
Meter:	N	Wellxref:	Not Reported
Sb5cmp:	Not Reported	Sb5use:	Not Reported
Ident:	00000	Wcdate:	Not Reported
Pcdate:	Not Reported	Log exist:	N
Ctl:	Not Reported	Origin:	Not Reported
Qual:	N	User1:	Not Reported
Pyield:	0		
Pdepth:	0		
Pacref:	0	Filler:	Not Reported
App type:	Not Reported		
Well type:	Exchange and Augmentation		
Valid well:	Y	Parcel:	0
Ex notice:	Not Reported	Wndate:	Not Reported
Utm x:	516155.6		
Utm y:	4450380.9		
Loc source:	Spotted from section lines	Site id:	CO10347381

GEOCHECK® - PHYSICAL SETTING SOURCE MAP FINDINGS

Map ID
 Direction
 Distance
 Elevation

Database EDR ID Number

S67
NNW
1/2 - 1 Mile
Lower

CO WELLS CO10254692

Full name:	MANKER WILLIAM		
Address:	306 DIVISION BLVD		
Address2:	Not Reported		
City:	PLATTEVILLE	State:	CO
Zip1:	80651	Zip2:	Not Reported
Phone:	9707856153		
Receipt:	0508865A		
Division:	1		
County:	WELD		
Permitno:	250073		
Permitsuf:	Not Reported	Permitrpl:	Not Reported
Actdate:	04/02/2003 00:00:00		
Actcode:	Well permit issued		
Water Dist:	SAND HILLS	Basin:	00
Mgmt Dist:	00	Prin Mer:	Sixth
Range num:	0660W	Township:	030N
Section num:	18	Seca:	Not Reported
Qtr160:	SW	Qtr40:	SW
Qtr10:	Not Reported	Coordsns:	0010S
Coordsew:	1150W	Aquifer1:	ALL UNNAMED AQUIFERS
Aquifer2:	Not Reported	Subdiv:	Not Reported
Lot:	Not Reported	Block num:	Not Reported
Filing:	Not Reported	Engineer:	RAB
Designee:	Not Reported	Usecodes:	Domestic
Driller:	LR	Pumpinst:	Not Reported
Pidate:	Not Reported	Statute:	6025
Statcode:	Not Reported		
Statdate:	Not Reported		
Npdate:	05/08/2003 00:00:00	Wadate:	Not Reported
Trancode:	Well permit issued		
Trandate:	08/11/2003 00:00:00		
Sadate:	04/01/1925 00:00:00	Sbudate:	Not Reported
Amdate:	Not Reported	Exdate:	Not Reported
Abrrdate:	08/08/2003 00:00:00	Abcodate:	08/06/2003 00:00:00
Abreq:	N	Acreft:	1.5
Tperf:	0000	Bperf:	0000
Caseno:	Not Reported	Yield:	15
Depth:	40		
Levels:	0		
Elev:	0		
Acreirr:	26000		
Comments:	Not Reported		
Meter:	N	Wellxref:	Not Reported
Sb5cmp:	Not Reported	Sb5use:	Not Reported
Ident:	00000	Wcdate:	Not Reported
Pcdate:	Not Reported	Log exist:	N
Ctl:	Not Reported	Origin:	Not Reported
Qual:	N	User1:	JD1
Pyield:	15		
Pdepth:	40		
Pacref:	1.5	Filler:	Not Reported
App type:	Not Reported		
Well type:	Not Reported		

GEOCHECK® - PHYSICAL SETTING SOURCE MAP FINDINGS

Valid well:	N	Parcel:	.790000021457672
Ex notice:	Not Reported	Wndate:	Not Reported
Utm x:	514831.4		
Utm y:	4451883.9		
Loc source:	Spotted from section lines	Site id:	CO10254692

**S68
NNW
1/2 - 1 Mile
Lower**

CO WELLS CO10254693

Full name:	MANKER WILLIAM		
Address:	306 DIVISION BLVD		
Address2:	Not Reported		
City:	PLATTEVILLE	State:	CO
Zip1:	80651	Zip2:	Not Reported
Phone:	9707856153		
Receipt:	0508865B		
Division:	1		
County:	WELD		
Permitno:	250073		
Permitsuf:	Not Reported	Permitrpl:	A
Actdate:	04/02/2003 00:00:00		
Actcode:	Well permit issued		
Water Dist:	SAND HILLS	Basin:	00
Mgmt Dist:	00	Prin Mer:	Sixth
Range num:	0660W	Township:	030N
Section num:	18	Seca:	Not Reported
Qtr160:	SW	Qtr40:	SW
Qtr10:	Not Reported	Coordsns:	0010S
Coordsew:	1150W	Aquifer1:	ALL UNNAMED AQUIFERS
Aquifer2:	Not Reported	Subdiv:	Not Reported
Lot:	Not Reported	Block num:	Not Reported
Filing:	Not Reported	Engineer:	RAB
Designee:	Not Reported	Usecodes:	Domestic
Driller:	21	Pumpinst:	Not Reported
Pidate:	08/04/2003 00:00:00	Statute:	6023
Statcode:	Not Reported		
Statdate:	Not Reported		
Npdate:	05/08/2003 00:00:00	Wadate:	08/04/2003 00:00:00
Trancode:	Pump Installation Report received		
Trandate:	08/07/2003 00:00:00		
Sadate:	Not Reported	Sbudate:	Not Reported
Amdate:	Not Reported	Exdate:	05/08/2005 00:00:00
Abrrdate:	Not Reported	Abcodate:	Not Reported
Abreq:	N	Acreft:	0
Tperf:	0040	Bperf:	0060
Caseno:	Not Reported	Yield:	15
Depth:	60		
Levels:	19		
Elev:	4815		
Acreirr:	26000		
Comments:	Not Reported		
Meter:	N	Wellxref:	250073
Sb5cmp:	Not Reported	Sb5use:	Not Reported
Ident:	00000	Wcdate:	07/25/2003 00:00:00

GEOCHECK® - PHYSICAL SETTING SOURCE MAP FINDINGS

Pcdate:	07/29/2003 00:00:00	Log exist:	N
Ctl:	Not Reported	Origin:	Not Reported
Qual:	N	User1:	JD1
Pyield:	15		
Pdepth:	40		
Pacref:	1.5	Filler:	Not Reported
App type:	Not Reported		
Well type:	Not Reported		
Valid well:	N	Parcel:	.790000021457672
Ex notice:	Not Reported	Wndate:	Not Reported
Utm x:	514831.4		
Utm y:	4451883.9		
Loc source:	Spotted from section lines	Site id:	CO10254693

**R69
ESE
1/2 - 1 Mile
Higher**

CO WELLS CO10346617

Full name:	BARCLAY SAM		
Address:	13017 WELD COUNTY		
Address2:	Not Reported		
City:	PLATTEVILLE	State:	CO
Zip1:	80651	Zip2:	Not Reported
Phone:	Not Reported		
Receipt:	9065140		
Division:	1		
County:	WELD		
Permitno:	68535		
Permitsuf:	Not Reported	Permitrpl:	Not Reported
Actdate:	Not Reported		
Actcode:	Not Reported		
Water Dist:	SAND HILLS	Basin:	00
Mgmt Dist:	00	Prin Mer:	Sixth
Range num:	0660W	Township:	030N
Section num:	20	Seca:	Not Reported
Qtr160:	SW	Qtr40:	SW
Qtr10:	Not Reported	Coordsns:	0155S
Coordsew:	0275W	Aquifer1:	ALL UNNAMED AQUIFERS
Aquifer2:	Not Reported	Subdiv:	Not Reported
Lot:	Not Reported	Block num:	Not Reported
Filing:	Not Reported	Engineer:	Not Reported
Designee:	Not Reported	Usecodes:	89
Driller:	Not Reported	Pumpinst:	Not Reported
Pidate:	Not Reported	Statute:	Not Reported
Statcode:	Not Reported		
Statdate:	Not Reported		
Npdate:	Not Reported	Wadate:	Not Reported
Trancode:	Not Reported		
Trandate:	Not Reported		
Sadate:	05/01/1973 00:00:00	Sbudate:	Not Reported
Amdate:	Not Reported	Exdate:	Not Reported
Abrrdate:	Not Reported	Abcodate:	Not Reported

GEOCHECK® - PHYSICAL SETTING SOURCE MAP FINDINGS

Abreq:	N	Acreft:	0
Tperf:	0000	Bperf:	0000
Caseno:	Not Reported	Yield:	15
Depth:	385		
Levels:	150		
Elev:	0		
Acreirr:	1		
Comments:	Not Reported		
Meter:	N	Wellxref:	Not Reported
Sb5cmp:	Not Reported	Sb5use:	Not Reported
Ident:	00000	Wcdate:	Not Reported
Pcdate:	Not Reported	Log exist:	N
Ctl:	Not Reported	Origin:	Not Reported
Qual:	N	User1:	Not Reported
Pyield:	0		
Pdepth:	0		
Pacref:	0	Filler:	Not Reported
App type:	Not Reported		
Well type:	Exchange and Augmentation		
Valid well:	Y	Parcel:	0
Ex notice:	Not Reported	Wndate:	Not Reported
Utm x:	516209.1		
Utm y:	4450352.4		
Loc source:	Spotted from section lines	Site id:	CO10346617

**70
NNE
1/2 - 1 Mile
Higher**

FED USGS USGS2960287

Agency cd:	USGS	Site no:	401302104490401
Site name:	SB00306618CDC7		
Latitude:	401302	Dec lat:	40.21720506
Longitude:	1044904	Coord meth:	M
Dec lon:	-104.81830483	Latlong datum:	NAD27
Coord acc:	M	District:	08
Dec latlong datum:	NAD83	County:	123
State:	08	Land net:	SWSESWS18 T003N R066 S
Country:	US	Map scale:	99000
Location map:	RPT 9		
Altitude:	4808.00		
Altitude method:	Interpolated from topographic map		
Altitude accuracy:	15		
Altitude datum:	National Geodetic Vertical Datum of 1929		
Hydrologic:	Middle South PlatteCherry Creek. Colorado. Area = 2870 sq.mi.		
Topographic:	Not Reported		
Site type:	Ground-water other than Spring	Date construction:	19370101
Date inventoried:	Not Reported	Mean greenwich time offset:	MST
Local standard time flag:	Y		
Type of ground water site:	Single well, other than collector or Ranney type		
Aquifer Type:	Not Reported		
Aquifer:	VALLEY-FILL DEPOSITS		
Well depth:	45.8	Hole depth:	Not Reported
Source of depth data:	Not Reported		
Project number:	Not Reported		
Real time data flag:	Not Reported	Daily flow data begin date:	Not Reported
Daily flow data end date:	Not Reported	Daily flow data count:	Not Reported
Peak flow data begin date:	Not Reported	Peak flow data end date:	Not Reported

GEOCHECK® - PHYSICAL SETTING SOURCE MAP FINDINGS

Peak flow data count: Not Reported
 Water quality data end date: Not Reported
 Ground water data begin date: Not Reported
 Ground water data count: Not Reported

Water quality data begin date: Not Reported
 Water quality data count: Not Reported
 Ground water data end date: Not Reported

Ground-water levels, Number of Measurements: 0

S71
NNW
1/2 - 1 Mile
Lower

FED USGS USGS2960290

Agency cd:	USGS	Site no:	401303104493001
Site name:	SB00306713DDD2		
Latitude:	401303		
Longitude:	1044930	Dec lat:	40.21748289
Dec lon:	-104.82552735	Coor meth:	M
Coor accr:	M	Latlong datum:	NAD27
Dec latlong datum:	NAD83	District:	08
State:	08	County:	123
Country:	US	Land net:	SESESES13 T003N R067 S
Location map:	RPT 9	Map scale:	99000
Altitude:	4806.00		
Altitude method:	Interpolated from topographic map		
Altitude accuracy:	1		
Altitude datum:	National Geodetic Vertical Datum of 1929		
Hydrologic:	Middle South PlatteCherry Creek. Colorado. Area = 2870 sq.mi.		
Topographic:	Not Reported		
Site type:	Ground-water other than Spring	Date construction:	19320101
Date inventoried:	Not Reported	Mean greenwich time offset:	MST
Local standard time flag:	Y		
Type of ground water site:	Single well, other than collector or Ranney type		
Aquifer Type:	Not Reported		
Aquifer:	VALLEY-FILL DEPOSITS		
Well depth:	40.0	Hole depth:	Not Reported
Source of depth data:	Not Reported		
Project number:	Not Reported		
Real time data flag:	0		
Daily flow data end date:	0000-00-00	Daily flow data begin date:	0000-00-00
Daily flow data count:	0		
Peak flow data begin date:	0000-00-00	Peak flow data end date:	0000-00-00
Peak flow data count:	0		
Water quality data end date:	0000-00-00	Water quality data begin date:	0000-00-00
Water quality data count:	0		
Ground water data begin date:	1957-09-23	Ground water data end date:	1957-09-23
Ground water data count:	1		

Ground-water levels, Number of Measurements: 1

	Feet below	Feet to
Date	Surface	Sealevel

1957-09-23	17.00	

72
West
1/2 - 1 Mile
Lower

CO WELLS CO10341037

GEOCHECK® - PHYSICAL SETTING SOURCE MAP FINDINGS

Full name:	MAGNESS PLATTEVILLE LLC		
Address:	PO BOX 190		
Address2:	Not Reported		
City:	PLATTEVILLE	State:	CO
Zip1:	80651	Zip2:	Not Reported
Phone:	3036541429		
Receipt:	9059534		
Division:	1		
County:	WELD		
Permitno:	6278		
Permitsuf:	R	Permitrpl:	Not Reported
Actdate:	Not Reported		
Actcode:	Well permit issued		
Water Dist:	SAND HILLS	Basin:	00
Mgmt Dist:	00	Prin Mer:	Sixth
Range num:	0670W	Township:	030N
Section num:	24	Seca:	Not Reported
Qtr160:	SE	Qtr40:	NW
Qtr10:	Not Reported	Coordsns:	0000
Coordsew:	0000	Aquifer1:	ALL UNNAMED AQUIFERS
Aquifer2:	Not Reported	Subdiv:	Not Reported
Lot:	Not Reported	Block num:	Not Reported
Filing:	Not Reported	Engineer:	Not Reported
Designee:	NORGREN WELL #9	Usecodes:	Crop Irrigation
Driller:	LR	Pumpinst:	Not Reported
Pidate:	Not Reported	Statute:	Not Reported
Statcode:	Code OC - Undefined		
Statdate:	04/22/2002 00:00:00		
Npdate:	Not Reported	Wadate:	Not Reported
Trancode:	Record change. A portion of the file was modified		
Trandate:	02/02/2004 00:00:00		
Sadate:	04/30/1957 00:00:00	Sbupdate:	Not Reported
Amdate:	Not Reported	Exdate:	Not Reported
Abrrdate:	Not Reported	Abcodate:	Not Reported
Abreq:	N	Acreft:	0
Tperf:	0000	Bperf:	0000
Caseno:	W5677	Yield:	700
Depth:	27		
Levels:	3		
Elev:	0		
Acreirr:	0		
Comments:	Not Reported		
Meter:	N	Wellxref:	Not Reported
Sb5cmp:	Not Reported	Sb5use:	Not Reported
Ident:	00000	Wcdate:	Not Reported
Pcdate:	Not Reported	Log exist:	N
Ctl:	Not Reported	Origin:	Not Reported
Qual:	N	User1:	CJE
Pyield:	0		
Pdepth:	0		
Pacref:	0	Filler:	Not Reported
App type:	Not Reported		
Well type:	N		
Valid well:	N	Parcel:	0
Ex notice:	Not Reported	Wndate:	Not Reported
Utm x:	513880.6		
Utm y:	4450918.4		
Loc source:	Spotted from quarters	Site id:	CO10341037

GEOCHECK® - PHYSICAL SETTING SOURCE MAP FINDINGS

Map ID
Direction
Distance
Elevation

Database EDR ID Number

73
NW
1/2 - 1 Mile
Lower

FED USGS USGS2960286

Agency cd:	USGS	Site no:	401256104495301
Site name:	SB00306724ABB1		
Latitude:	401256		
Longitude:	1044953	Dec lat:	40.2155385
Dec lon:	-104.83191651	Coor meth:	M
Coor accr:	M	Latlong datum:	NAD27
Dec latlong datum:	NAD83	District:	08
State:	08	County:	123
Country:	US	Land net:	NWNWNES24 T003N R067 S
Location map:	RPT 9	Map scale:	99000
Altitude:	4806.00		
Altitude method:	Interpolated from topographic map		
Altitude accuracy:	1		
Altitude datum:	National Geodetic Vertical Datum of 1929		
Hydrologic:	Middle South PlatteCherry Creek. Colorado. Area = 2870 sq.mi.		
Topographic:	Not Reported		
Site type:	Ground-water other than Spring	Date construction:	19540101
Date inventoried:	Not Reported	Mean greenwich time offset:	MST
Local standard time flag:	Y		
Type of ground water site:	Single well, other than collector or Ranney type		
Aquifer Type:	Not Reported		
Aquifer:	VALLEY-FILL DEPOSITS		
Well depth:	17.7	Hole depth:	Not Reported
Source of depth data:	Not Reported		
Project number:	Not Reported		
Real time data flag:	0		
Daily flow data end date:	0000-00-00	Daily flow data begin date:	0000-00-00
Peak flow data end date:	0000-00-00	Daily flow data count:	0
Peak flow data count:	0	Peak flow data end date:	0000-00-00
Water quality data end date:	1957-07-17	Water quality data begin date:	1957-07-17
Ground water data begin date:	1957-07-17	Water quality data count:	1
Ground water data count:	1	Ground water data end date:	1957-07-17

Ground-water levels, Number of Measurements: 1

Date	Feet below Surface	Feet to Sealevel

1957-07-17	2.60	

74
East
1/2 - 1 Mile
Higher

CO WELLS CO10083162

Full name: BARCLAY S
Address: Not Reported
Address2: Not Reported

GEOCHECK® - PHYSICAL SETTING SOURCE MAP FINDINGS

City:	PLATTEVILLE	State:	CO
Zip1:	80651	Zip2:	Not Reported
Phone:	Not Reported		
Receipt:	0225766		
Division:	1		
County:	WELD		
Permitno:	125634		
Permitsuf:	Not Reported	Permitrpl:	Not Reported
Actdate:	04/27/1982 00:00:00		
Actcode:	Well permit expiration date extended		
Water Dist:	SAND HILLS	Basin:	00
Mgmt Dist:	00	Prin Mer:	Sixth
Range num:	0660W	Township:	030N
Section num:	20	Seca:	Not Reported
Qtr160:	SW	Qtr40:	SW
Qtr10:	Not Reported	Coordsns:	0000
Coordsew:	0000	Aquifer1:	ALL UNNAMED AQUIFERS
Aquifer2:	Not Reported	Subdiv:	Not Reported
Lot:	Not Reported	Block num:	Not Reported
Filing:	Not Reported	Engineer:	Not Reported
Designee:	Not Reported	Usecodes:	Domestic
Driller:	513	Pumpinst:	Not Reported
Pidate:	Not Reported	Statute:	Not Reported
Statcode:	Application for permit resubmitted to DWR		
Statdate:	05/05/1982 00:00:00		
Npdate:	06/03/1983 00:00:00	Wadate:	09/17/1985 00:00:00
Trancode:	Not Reported		
Trandate:	Not Reported		
Sadate:	Not Reported	Sbudate:	Not Reported
Amdate:	Not Reported	Exdate:	Not Reported
Abrrdate:	Not Reported	Abcdate:	Not Reported
Abreq:	N	Acreft:	0
Tperf:	0000	Bperf:	0000
Caseno:	Not Reported	Yield:	0
Depth:	0		
Levels:	0		
Elev:	0		
Acreirr:	0		
Comments:	Not Reported		
Meter:	N	Wellxref:	Not Reported
Sb5cmp:	Not Reported	Sb5use:	Not Reported
Ident:	00000	Wcdate:	Not Reported
Pcdate:	Not Reported	Log exist:	N
Ctl:	Not Reported	Origin:	Not Reported
Qual:	N	User1:	Not Reported
Pyield:	0		
Pdepth:	0		
Pacref:	0	Filler:	Not Reported
App type:	Not Reported		
Well type:	Exchange and Augmentation		
Valid well:	Y	Parcel:	0
Ex notice:	Not Reported	Wndate:	Not Reported
Utm x:	516327.7		
Utm y:	4450508.4		
Loc source:	Spotted from quarters	Site id:	CO10083162

GEOCHECK® - PHYSICAL SETTING SOURCE MAP FINDINGS

Map ID
 Direction
 Distance
 Elevation

Database EDR ID Number

75
SSE
1/2 - 1 Mile
Higher

CO WELLS CO10347207

Full name:	MILLINSIFER WALTER E.		
Address:	3930 LAMAR		
Address2:	Not Reported		
City:	WHEAT RIDGE	State:	CO
Zip1:	80033	Zip2:	Not Reported
Phone:	Not Reported		
Receipt:	9065731		
Division:	1		
County:	WELD		
Permitno:	83666		
Permitsuf:	Not Reported	Permitrpl:	Not Reported
Actdate:	Not Reported		
Actcode:	Not Reported		
Water Dist:	SAND HILLS	Basin:	00
Mgmt Dist:	00	Prin Mer:	Sixth
Range num:	0660W	Township:	030N
Section num:	30	Seca:	Not Reported
Qtr160:	NE	Qtr40:	SW
Qtr10:	Not Reported	Coordsns:	2413N
Coordsew:	1908E	Aquifer1:	ALL UNNAMED AQUIFERS
Aquifer2:	Not Reported	Subdiv:	Not Reported
Lot:	Not Reported	Block num:	Not Reported
Filing:	Not Reported	Engineer:	Not Reported
Designee:	Not Reported	Usecodes:	Domestic
Driller:	Not Reported	Pumpinst:	Not Reported
Pidate:	Not Reported	Statute:	Not Reported
Statcode:	Not Reported		
Statdate:	Not Reported		
Npdate:	Not Reported	Wadate:	Not Reported
Trancode:	Not Reported		
Trandate:	Not Reported		
Sadate:	05/13/1976 00:00:00	Sbudate:	Not Reported
Amdate:	Not Reported	Exdate:	Not Reported
Abrrdate:	Not Reported	Abcodate:	Not Reported
Abreq:	N	Acreft:	0
Tperf:	0000	Bperf:	0000
Caseno:	Not Reported	Yield:	8
Depth:	325		
Levels:	80		
Elev:	0		
Acreirr:	1		
Comments:	Not Reported	Wellxref:	Not Reported
Meter:	N	Sb5use:	Not Reported
Sb5cmp:	Not Reported	Wcdate:	Not Reported
Ident:	00000	Log exist:	N
Pcdate:	Not Reported	Origin:	Not Reported
Ctl:	Not Reported	User1:	Not Reported
Qual:	N		
Pyield:	0		
Pdepth:	0		
Pacref:	0	Filler:	Not Reported
App type:	Not Reported		
Well type:	Exchange and Augmentation		

GEOCHECK® - PHYSICAL SETTING SOURCE MAP FINDINGS

Valid well:	Y	Parcel:	0
Ex notice:	Not Reported	Wndate:	Not Reported
Utm x:	515543.2		
Utm y:	4449571.9		
Loc source:	Spotted from section lines	Site id:	CO10347207

**S76
NNW
1/2 - 1 Mile
Lower**

FED USGS USGS2960296

Agency cd:	USGS	Site no:	401305104493101
Site name:	SB00306713DDD1		
Latitude:	401305		
Longitude:	1044931	Dec lat:	40.21803845
Dec lon:	-104.82580514	Coor meth:	M
Coor accr:	M	Latlong datum:	NAD27
Dec latlong datum:	NAD83	District:	08
State:	08	County:	123
Country:	US	Land net:	SESESES13 T003N R067 S
Location map:	RPT 9	Map scale:	99000
Altitude:	4806.00		
Altitude method:	Interpolated from topographic map		
Altitude accuracy:	1		
Altitude datum:	National Geodetic Vertical Datum of 1929		
Hydrologic:	Middle South PlatteCherry Creek. Colorado. Area = 2870 sq.mi.		
Topographic:	Not Reported		
Site type:	Ground-water other than Spring	Date construction:	19440101
Date inventoried:	Not Reported	Mean greenwich time offset:	MST
Local standard time flag:	Y		
Type of ground water site:	Single well, other than collector or Ranney type		
Aquifer Type:	Not Reported		
Aquifer:	VALLEY-FILL DEPOSITS		
Well depth:	51.2	Hole depth:	Not Reported
Source of depth data:	Not Reported		
Project number:	Not Reported		
Real time data flag:	0		
Daily flow data end date:	0000-00-00	Daily flow data begin date:	0000-00-00
Peak flow data begin date:	0000-00-00	Daily flow data count:	0
Peak flow data count:	0	Peak flow data end date:	0000-00-00
Water quality data end date:	0000-00-00	Water quality data begin date:	0000-00-00
Ground water data begin date:	1957-07-16	Water quality data count:	0
Ground water data count:	1	Ground water data end date:	1957-07-16

Ground-water levels, Number of Measurements: 1

Date	Feet below Surface	Feet to Sealevel

1957-07-16	18.40	

**T77
North
1/2 - 1 Mile
Lower**

CO WELLS CO10136613

GEOCHECK® - PHYSICAL SETTING SOURCE MAP FINDINGS

Full name:	DAVIS SHIRLEE		
Address:	PO BOX 117		
Address2:	Not Reported		
City:	PLATTEVILLE	State:	CO
Zip1:	80651	Zip2:	Not Reported
Phone:	Not Reported		
Receipt:	0327576B		
Division:	1		
County:	WELD		
Permitno:	161302		
Permitsuf:	Not Reported	Permitrpl:	A
Actdate:	07/08/1991 00:00:00		
Actcode:	Well permit issued		
Water Dist:	SAND HILLS	Basin:	00
Mgmt Dist:	00	Prin Mer:	Sixth
Range num:	0660W	Township:	030N
Section num:	18	Seca:	Not Reported
Qtr160:	SW	Qtr40:	SE
Qtr10:	Not Reported	Coordsns:	0400S
Coordsew:	1670W	Aquifer1:	ALL UNNAMED AQUIFERS
Aquifer2:	Not Reported	Subdiv:	NUCKOLLS
Lot:	13	Block num:	6
Filing:	Not Reported	Engineer:	JWB
Designee:	REPLACES LR	Usecodes:	Domestic
Driller:	857	Pumpinst:	857
Pidate:	08/05/1991 00:00:00	Statute:	Not Reported
Statcode:	Record change. A portion of the file was modified		
Statdate:	08/05/1991 00:00:00		
Npdate:	08/23/1991 00:00:00	Wadate:	08/05/1991 00:00:00
Trancode:	Well construction report received		
Trandate:	08/23/1991 00:00:00		
Sadate:	Not Reported	Sbudate:	Not Reported
Amdate:	Not Reported	Exdate:	Not Reported
Abrrdate:	Not Reported	Abcodate:	Not Reported
Abreq:	N	Acreft:	0
Tperf:	0040	Bperf:	0060
Caseno:	Not Reported	Yield:	15
Depth:	60		
Levels:	25		
Elev:	0		
Acreirr:	0		
Comments:	Not Reported		
Meter:	N	Wellxref:	Not Reported
Sb5cmp:	Not Reported	Sb5use:	Not Reported
Ident:	00000	Wcdate:	07/10/1991 00:00:00
Pcdate:	07/11/1991 00:00:00	Log exist:	N
Ctl:	Not Reported	Origin:	Not Reported
Qual:	N	User1:	Not Reported
Pyield:	0		
Pdepth:	0		
Pacref:	0	Filler:	Not Reported
App type:	Not Reported		
Well type:	Exchange and Augmentation		
Valid well:	Y	Parcel:	0
Ex notice:	Not Reported	Wndate:	Not Reported
Utm x:	514989.8		
Utm y:	4452007.4		
Loc source:	Spotted from section lines	Site id:	CO10136613

GEOCHECK® - PHYSICAL SETTING SOURCE MAP FINDINGS

Map ID
 Direction
 Distance
 Elevation

Database EDR ID Number

T78
North
1/2 - 1 Mile
Lower

CO WELLS CO10136612

Full name:	DAVIS SHIRLEE		
Address:	PO BOX 117		
Address2:	Not Reported		
City:	PLATTEVILLE	State:	CO
Zip1:	80651	Zip2:	Not Reported
Phone:	Not Reported		
Receipt:	0327576A		
Division:	1		
County:	WELD		
Permitno:	161302		
Permitsuf:	Not Reported	Permitrpl:	Not Reported
Actdate:	07/08/1991 00:00:00		
Actcode:	Well permit issued		
Water Dist:	SAND HILLS	Basin:	00
Mgmt Dist:	00	Prin Mer:	Sixth
Range num:	0660W	Township:	030N
Section num:	18	Seca:	Not Reported
Qtr160:	SW	Qtr40:	SE
Qtr10:	Not Reported	Coordsns:	0400S
Coordsew:	1670W	Aquifer1:	ALL UNNAMED AQUIFERS
Aquifer2:	Not Reported	Subdiv:	NUCKOLLS
Lot:	13	Block num:	6
Filing:	Not Reported	Engineer:	JWB
Designee:	Not Reported	Usecodes:	Domestic
Driller:	LR	Pumpinst:	Not Reported
Pidate:	Not Reported	Statute:	Not Reported
Statcode:	Not Reported		
Statdate:	Not Reported		
Npdate:	08/23/1991 00:00:00	Wadate:	Not Reported
Trancode:	Record change. A portion of the file was modified		
Trandate:	06/19/1992 00:00:00		
Sadate:	11/13/1935 00:00:00	Sbudate:	Not Reported
Amdate:	Not Reported	Exdate:	Not Reported
Abrrdate:	Not Reported	Abcodate:	Not Reported
Abreq:	N	Acreft:	1
Tperf:	0000	Bperf:	0000
Caseno:	Not Reported	Yield:	15
Depth:	60		
Levels:	0		
Elev:	0		
Acreirr:	0		
Comments:	Not Reported		
Meter:	N		Wellxref: Not Reported
Sb5cmp:	Not Reported	Sb5use:	Not Reported
Ident:	00000	Wcdate:	Not Reported
Pcdate:	Not Reported	Log exist:	N
Ctl:	Not Reported	Origin:	Not Reported
Qual:	N	User1:	Not Reported
Pyield:	0		
Pdepth:	0		
Pacref:	0		Filler: Not Reported
App type:	Not Reported		
Well type:	Exchange and Augmentation		

GEOCHECK® - PHYSICAL SETTING SOURCE MAP FINDINGS

Valid well:	Y	Parcel:	0
Ex notice:	Not Reported	Wndate:	Not Reported
Utm x:	514989.8		
Utm y:	4452007.4		
Loc source:	Spotted from section lines	Site id:	CO10136612

T79
North
1/2 - 1 Mile
Lower

CO WELLS CO10016244

Full name:	DAVIS SHIRLEY		
Address:	15428 WELD CNTY RD 19		
Address2:	Not Reported		
City:	PLATTEVILLE	State:	CO
Zip1:	80651	Zip2:	Not Reported
Phone:	Not Reported		
Receipt:	0017802		
Division:	1		
County:	WELD		
Permitno:	91256		
Permitsuf:	VE	Permitrpl:	Not Reported
Actdate:	07/09/1991 00:00:00		
Actcode:	Verbal approval granted to well construction contractor		
Water Dist:	SAND HILLS	Basin:	00
Mgmt Dist:	00	Prin Mer:	Sixth
Range num:	0660W	Township:	030N
Section num:	18	Seca:	Not Reported
Qtr160:	SW	Qtr40:	SE
Qtr10:	Not Reported	Coordsns:	0400S
Coordsew:	1650W	Aquifer1:	ALL UNNAMED AQUIFERS
Aquifer2:	Not Reported	Subdiv:	KNUCKOLLS
Lot:	13	Block num:	6
Filing:	Not Reported	Engineer:	Not Reported
Designee:	Not Reported	Usecodes:	89
Driller:	857	Pumpinst:	Not Reported
Pidate:	Not Reported	Statute:	Not Reported
Statcode:	Not Reported		
Statdate:	Not Reported		
Npdate:	07/09/1991 00:00:00	Wadate:	Not Reported
Trancode:	Verbal approval granted to well construction contractor		
Trandate:	08/22/1991 00:00:00		
Sadate:	Not Reported	Sbudate:	Not Reported
Amdate:	Not Reported	Exdate:	Not Reported
Abrrdate:	Not Reported	Abcodate:	Not Reported
Abreq:	N	Acreft:	0
Tperf:	0000	Bperf:	0000
Caseno:	Not Reported	Yield:	0
Depth:	0		
Levels:	0		
Elev:	0		
Acreirr:	0		
Comments:	Not Reported		
Meter:	N	Wellxref:	Not Reported
Sb5cmp:	Not Reported	Sb5use:	Not Reported
Ident:	00000	Wcdate:	Not Reported

GEOCHECK® - PHYSICAL SETTING SOURCE MAP FINDINGS

Pcdate:	Not Reported	Log exist:	N
Ctl:	Not Reported	Origin:	Not Reported
Qual:	N	User1:	Not Reported
Pyield:	0		
Pdepth:	0		
Pacref:	0	Filler:	Not Reported
App type:	Not Reported		
Well type:	Exchange and Augmentation		
Valid well:	N	Parcel:	0
Ex notice:	Not Reported	Wndate:	Not Reported
Utm x:	514983.7		
Utm y:	4452007.4		
Loc source:	Spotted from section lines	Site id:	CO10016244

**80
NNE
1/2 - 1 Mile
Higher**

CO WELLS CO10346776

Full name:	FARLEY DAVID		
Address:	RT. 1 BOX 10		
Address2:	Not Reported		
City:	PLATTEVILLE	State:	CO
Zip1:	80651	Zip2:	Not Reported
Phone:	Not Reported		
Receipt:	9065299		
Division:	1		
County:	WELD		
Permitno:	72855		
Permitsuf:	Not Reported	Permitrpl:	Not Reported
Actdate:	Not Reported		
Actcode:	Not Reported		
Water Dist:	SAND HILLS	Basin:	00
Mgmt Dist:	00	Prin Mer:	Sixth
Range num:	0660W	Township:	030N
Section num:	18	Seca:	Not Reported
Qtr160:	SE	Qtr40:	SW
Qtr10:	Not Reported	Coordsns:	0480S
Coordsew:	2950W	Aquifer1:	ALL UNNAMED AQUIFERS
Aquifer2:	Not Reported	Subdiv:	Not Reported
Lot:	Not Reported	Block num:	Not Reported
Filing:	Not Reported	Engineer:	Not Reported
Designee:	Not Reported	Usecodes:	Domestic
Driller:	Not Reported	Pumpinst:	Not Reported
Pidate:	Not Reported	Statute:	Not Reported
Statcode:	Not Reported		
Statdate:	Not Reported		
Npdate:	Not Reported	Wadate:	Not Reported
Trancode:	Not Reported		
Trandate:	Not Reported		
Sadate:	08/29/1974 00:00:00	Sbudate:	Not Reported
Amdate:	Not Reported	Exdate:	Not Reported
Abrrdate:	Not Reported	Abcodate:	Not Reported

GEOCHECK® - PHYSICAL SETTING SOURCE MAP FINDINGS

Abreq:	N	Acreft:	0
Tperf:	0000	Bperf:	0000
Caseno:	Not Reported	Yield:	15
Depth:	40		
Levels:	20		
Elev:	0		
Acreirr:	1		
Comments:	Not Reported		
Meter:	N	Wellxref:	Not Reported
Sb5cmp:	Not Reported	Sb5use:	Not Reported
Ident:	00000	Wcdate:	Not Reported
Pcdate:	Not Reported	Log exist:	N
Ctl:	Not Reported	Origin:	Not Reported
Qual:	N	User1:	Not Reported
Pyield:	0		
Pdepth:	0		
Pacref:	0	Filler:	Not Reported
App type:	Not Reported		
Well type:	Exchange and Augmentation		
Valid well:	Y	Parcel:	0
Ex notice:	Not Reported	Wndate:	Not Reported
Utm x:	515379.8		
Utm y:	4452043.4		
Loc source:	Spotted from section lines	Site id:	CO10346776

**U81
NNW
1/2 - 1 Mile
Lower**

FED USGS USGS2960293

Agency cd:	USGS	Site no:	401304104494501
Site name:	SB00306713DCD1		
Latitude:	401304		
Longitude:	1044945	Dec lat:	40.2177607
Dec lon:	-104.82969419	Coor meth:	M
Coor acc:	M	Latlong datum:	NAD27
Dec latlong datum:	NAD83	District:	08
State:	08	County:	123
Country:	US	Land net:	SESWSES13 T003N R067 S
Location map:	PRT 9	Map scale:	99000
Altitude:	4807.10		
Altitude method:	Interpolated from topographic map		
Altitude accuracy:	1		
Altitude datum:	National Geodetic Vertical Datum of 1929		
Hydrologic:	Middle South PlatteCherry Creek. Colorado. Area = 2870 sq.mi.		
Topographic:	Not Reported		
Site type:	Ground-water other than Spring	Date construction:	19540101
Date inventoried:	Not Reported	Mean greenwich time offset:	MST
Local standard time flag:	Y		
Type of ground water site:	Single well, other than collector or Ranney type		
Aquifer Type:	Not Reported		
Aquifer:	VALLEY-FILL DEPOSITS		
Well depth:	50.1	Hole depth:	Not Reported
Source of depth data:	Not Reported		
Project number:	Not Reported		
Real time data flag:	0	Daily flow data begin date:	0000-00-00
Daily flow data end date:	0000-00-00	Daily flow data count:	0
Peak flow data begin date:	0000-00-00	Peak flow data end date:	0000-00-00

GEOCHECK® - PHYSICAL SETTING SOURCE MAP FINDINGS

Peak flow data count: 0
 Water quality data end date: 0000-00-00
 Ground water data begin date: 1957-11-07
 Ground water data count: 1

Water quality data begin date: 0000-00-00
 Water quality data count: 0
 Ground water data end date: 1957-11-07

Ground-water levels, Number of Measurements: 1

Date	Feet below Surface	Feet to Sealevel
1957-11-07	19.10	

V82
North
1/2 - 1 Mile
Lower

CO WELLS CO10342368

Full name:	GARCIA JENNIE P & ALFRED AND		
Address:	Not Reported		
Address2:	Not Reported		
City:	PLATTEVILLE	State:	CO
Zip1:	80651	Zip2:	Not Reported
Phone:	Not Reported		
Receipt:	9060860		
Division:	1		
County:	WELD		
Permitno:	11718		
Permitsuf:	Not Reported	Permitrpl:	Not Reported
Actdate:	Not Reported		
Actcode:	Not Reported		
Water Dist:	SAND HILLS	Basin:	00
Mgmt Dist:	00	Prin Mer:	Sixth
Range num:	0660W	Township:	030N
Section num:	18	Seca:	Not Reported
Qtr160:	SW	Qtr40:	SE
Qtr10:	Not Reported	Coordsns:	0000
Coordsew:	0000	Aquifer1:	ALL UNNAMED AQUIFERS
Aquifer2:	Not Reported	Subdiv:	Not Reported
Lot:	Not Reported	Block num:	Not Reported
Filing:	Not Reported	Engineer:	Not Reported
Designee:	Not Reported	Usecodes:	Domestic
Driller:	Not Reported	Pumpinst:	Not Reported
Pidate:	Not Reported	Statute:	Not Reported
Statcode:	Not Reported		
Statdate:	Not Reported		
Npdate:	Not Reported	Wadate:	Not Reported
Trancode:	Not Reported		
Trandate:	Not Reported		
Sadate:	07/01/1962 00:00:00	Sbudate:	Not Reported
Amdate:	Not Reported	Exdate:	Not Reported
Abrrdate:	Not Reported	Abcodate:	Not Reported
Abreq:	N	Acreft:	0
Tperf:	0000	Bperf:	0000
Caseno:	Not Reported	Yield:	7
Depth:	70		
Levels:	26		
Elev:	0		
Acreirr:	0		
Comments:	Not Reported		
Meter:	N	Wellxref:	Not Reported
Sb5cmp:	Not Reported	Sb5use:	Not Reported
Ident:	00000	Wcdate:	Not Reported

GEOCHECK® - PHYSICAL SETTING SOURCE MAP FINDINGS

Pcdate:	Not Reported	Log exist:	N
Ctl:	Not Reported	Origin:	Not Reported
Qual:	N	User1:	Not Reported
Pyield:	0		
Pdepth:	0		
Pacref:	0	Filler:	Not Reported
App type:	Not Reported		
Well type:	Exchange and Augmentation		
Valid well:	Y	Parcel:	0
Ex notice:	Not Reported	Wndate:	Not Reported
Utm x:	515094.3		
Utm y:	4452090.4		
Loc source:	Spotted from quarters	Site id:	CO10342368

V83
North
1/2 - 1 Mile
Lower

CO WELLS CO10035785

Full name:	PLATTEVILLE TOWN OF		
Address:	Not Reported		
Address2:	Not Reported		
City:	PLATTEVILLE	State:	CO
Zip1:	80651	Zip2:	Not Reported
Phone:	Not Reported		
Receipt:	0033410		
Division:	0		
County:	WELD		
Permitno:	3027		
Permitsuf:	AD	Permitrpl:	Not Reported
Actdate:	Not Reported		
Actcode:	Application denied. Denial number in permit number		
Water Dist:	00	Basin:	00
Mgmt Dist:	00	Prin Mer:	Sixth
Range num:	0660W	Township:	030N
Section num:	18	Seca:	Not Reported
Qtr160:	SW	Qtr40:	SE
Qtr10:	Not Reported	Coordsns:	0000
Coordsew:	0000	Aquifer1:	ALL UNNAMED AQUIFERS
Aquifer2:	Not Reported	Subdiv:	Not Reported
Lot:	Not Reported	Block num:	Not Reported
Filing:	Not Reported	Engineer:	Not Reported
Designee:	14487-F	Usecodes:	Municipal
Driller:	Not Reported	Pumpinst:	Not Reported
Pidate:	Not Reported	Statute:	Not Reported
Statcode:	Not Reported		
Statdate:	Not Reported		
Npdate:	07/19/1972 00:00:00	Wadate:	Not Reported
Trancode:	Application denied. Denial number in permit number		
Trandate:	11/04/1988 00:00:00		
Sadate:	Not Reported	Sbudate:	Not Reported
Amdate:	Not Reported	Exdate:	Not Reported
Abrrdate:	Not Reported	Abcodate:	Not Reported

GEOCHECK® - PHYSICAL SETTING SOURCE MAP FINDINGS

Abreq:	N	Acreft:	0
Tperf:	0000	Bperf:	0000
Caseno:	Not Reported	Yield:	0
Depth:	0		
Levels:	0		
Elev:	0		
Acreirr:	0		
Comments:	Not Reported		
Meter:	N	Wellxref:	Not Reported
Sb5cmp:	Not Reported	Sb5use:	Not Reported
Ident:	00000	Wcdate:	Not Reported
Pcdate:	Not Reported	Log exist:	N
Ctl:	Not Reported	Origin:	Not Reported
Qual:	N	User1:	Not Reported
Pyield:	0		
Pdepth:	0		
Pacraft:	0	Filler:	Not Reported
App type:	Not Reported		
Well type:	N		
Valid well:	N	Parcel:	0
Ex notice:	Not Reported	Wndate:	Not Reported
Utm x:	515094.3		
Utm y:	4452090.4		
Loc source:	Spotted from quarters	Site id:	CO10035785

**V84
North
1/2 - 1 Mile
Lower**

CO WELLS CO10342237

Full name:	POIROT G A		
Address:	P O BX 124		
Address2:	Not Reported		
City:	PLATTEVILLE	State:	CO
Zip1:	80651	Zip2:	Not Reported
Phone:	Not Reported		
Receipt:	9060730		
Division:	1		
County:	WELD		
Permitno:	11436		
Permitsuf:	R	Permitrpl:	Not Reported
Actdate:	Not Reported		
Actcode:	Not Reported		
Water Dist:	SAND HILLS	Basin:	00
Mgmt Dist:	00	Prin Mer:	Sixth
Range num:	0660W	Township:	030N
Section num:	18	Seca:	Not Reported
Qtr160:	SW	Qtr40:	SE
Qtr10:	Not Reported	Coordsns:	0000
Coordsew:	0000	Aquifer1:	ALL UNNAMED AQUIFERS
Aquifer2:	Not Reported	Subdiv:	Not Reported
Lot:	Not Reported	Block num:	Not Reported
Filing:	Not Reported	Engineer:	Not Reported
Designee:	Not Reported	Usecodes:	Crop Irrigation
Driller:	Not Reported	Pumpinst:	Not Reported
Pidate:	Not Reported	Statute:	Not Reported
Statcode:	Not Reported		
Statdate:	Not Reported		
Npdate:	Not Reported	Wadate:	Not Reported
Trancode:	Not Reported		
Trandate:	Not Reported		

GEOCHECK® - PHYSICAL SETTING SOURCE MAP FINDINGS

Sadate:	Not Reported	Sbudate:	Not Reported
Amdate:	Not Reported	Exdate:	Not Reported
Abrrdate:	Not Reported	Abcodate:	Not Reported
Abreq:	N	Acreft:	0
Tperf:	0000	Bperf:	0000
Caseno:	Not Reported	Yield:	550
Depth:	53		
Levels:	17		
Elev:	0		
Acreirr:	0		
Comments:	Not Reported		
Meter:	N	Wellxref:	Not Reported
Sb5cmp:	Not Reported	Sb5use:	Not Reported
Ident:	00000	Wcdate:	Not Reported
Pcdate:	Not Reported	Log exist:	N
Ctl:	Not Reported	Origin:	Not Reported
Qual:	N	User1:	Not Reported
Pyield:	0		
Pdepth:	0		
Pacref:	0	Filler:	Not Reported
App type:	Not Reported		
Well type:	N		
Valid well:	N	Parcel:	0
Ex notice:	Not Reported	Wndate:	Not Reported
Utm x:	515094.3		
Utm y:	4452090.4		
Loc source:	Spotted from quarters	Site id:	CO10342237

**85
WNW
1/2 - 1 Mile
Lower**

CO WELLS CO10341987

Full name:	THORTON LEONARD F. & JOY A.		
Address:	571 S TROY ST		
Address2:	Not Reported		
City:	AURORA	State:	CO
Zip1:	80012	Zip2:	Not Reported
Phone:	Not Reported		
Receipt:	9060480		
Division:	1		
County:	WELD		
Permitno:	10806		
Permitsuf:	R	Permitrpl:	Not Reported
Actdate:	Not Reported		
Actcode:	Not Reported		
Water Dist:	SAND HILLS	Basin:	00
Mgmt Dist:	00	Prin Mer:	Sixth
Range num:	0670W	Township:	030N
Section num:	24	Seca:	Not Reported
Qtr160:	NE	Qtr40:	SW
Qtr10:	Not Reported	Coordsns:	0000
Coordsew:	0000	Aquifer1:	ALL UNNAMED AQUIFERS
Aquifer2:	Not Reported	Subdiv:	Not Reported
Lot:	Not Reported	Block num:	Not Reported

GEOCHECK® - PHYSICAL SETTING SOURCE MAP FINDINGS

Filing:	Not Reported	Engineer:	Not Reported
Designee:	Not Reported	Usecodes:	Crop Irrigation
Driller:	Not Reported	Pumpinst:	Not Reported
Pidate:	Not Reported	Statute:	Not Reported
Statcode:	Not Reported		
Statdate:	Not Reported		
Npdate:	Not Reported	Wadate:	Not Reported
Trancode:	Not Reported		
Trandate:	Not Reported		
Sadate:	Not Reported	Sbudate:	Not Reported
Amdate:	Not Reported	Exdate:	Not Reported
Abrrdate:	Not Reported	Abcodate:	Not Reported
Abreq:	N	Acreft:	0
Tperf:	0000	Bperf:	0000
Caseno:	Not Reported	Yield:	1100
Depth:	52		
Levels:	5		
Elev:	0		
Acreirr:	0		
Comments:	Not Reported		
Meter:	N	Wellxref:	Not Reported
Sb5cmp:	Not Reported	Sb5use:	Not Reported
Ident:	00000	Wcdate:	Not Reported
Pcdate:	Not Reported	Log exist:	N
Ctl:	Not Reported	Origin:	Not Reported
Qual:	N	User1:	Not Reported
Pyield:	0		
Pdepth:	0		
Pacraft:	0	Filler:	Not Reported
App type:	Not Reported		
Well type:	N		
Valid well:	N	Parcel:	0
Ex notice:	Not Reported	Wndate:	Not Reported
Utm x:	513879		
Utm y:	4451312.9		
Loc source:	Spotted from quarters	Site id:	CO10341987

86
WSW
1/2 - 1 Mile
Lower

CO WELLS CO10340621

Full name:	BIRKLE LYDIA S		
Address:	1901 LEYDEN		
Address2:	Not Reported		
City:	DENVER 20	State:	CO
Zip1:	80220	Zip2:	Not Reported
Phone:	Not Reported		
Receipt:	9059121		
Division:	1		
County:	WELD		
Permitno:	4109		
Permitsuf:	F	Permitrpl:	Not Reported
Actdate:	Not Reported		
Actcode:	Not Reported		
Water Dist:	SAND HILLS	Basin:	00

GEOCHECK® - PHYSICAL SETTING SOURCE MAP FINDINGS

Mgmt Dist:	00	Prin Mer:	Sixth
Range num:	0670W	Township:	030N
Section num:	25	Seca:	Not Reported
Qtr160:	NE	Qtr40:	NW
Qtr10:	Not Reported	Coordsns:	0000
Coordsew:	0000	Aquifer1:	ALL UNNAMED AQUIFERS
Aquifer2:	Not Reported	Subdiv:	Not Reported
Lot:	Not Reported	Block num:	Not Reported
Filing:	Not Reported	Engineer:	Not Reported
Designee:	Not Reported	Usecodes:	Crop Irrigation
Driller:	Not Reported	Pumpinst:	Not Reported
Pidate:	Not Reported	Statute:	Not Reported
Statcode:	Not Reported		
Statdate:	Not Reported		
Npdate:	Not Reported	Wadate:	Not Reported
Trancode:	Not Reported		
Trandate:	Not Reported		
Sadate:	05/22/1963 00:00:00	Sbudate:	Not Reported
Amdate:	Not Reported	Exdate:	Not Reported
Abrrdate:	Not Reported	Abcodate:	Not Reported
Abreq:	N	Acreft:	0
Tperf:	0000	Bperf:	0000
Caseno:	Not Reported	Yield:	1300
Depth:	50		
Levels:	11		
Elev:	0		
Acreirr:	0		
Comments:	Not Reported		
Meter:	N	Wellxref:	Not Reported
Sb5cmp:	Not Reported	Sb5use:	Not Reported
Ident:	00000	Wcdate:	Not Reported
Pcdate:	Not Reported	Log exist:	N
Ctl:	Not Reported	Origin:	Not Reported
Qual:	N	User1:	Not Reported
Pyield:	0		
Pdepth:	0		
Pacref:	0	Filler:	Not Reported
App type:	Not Reported		
Well type:	N		
Valid well:	Y	Parcel:	0
Ex notice:	Not Reported	Wndate:	Not Reported
Utm x:	513881.8		
Utm y:	4450120.9		
Loc source:	Spotted from quarters	Site id:	CO10340621

87
 NNW
 1/2 - 1 Mile
 Lower

CO WELLS CO10340989

Full name: RIOS JOSE J
 Address: PO BOX 24
 Address2: Not Reported

GEOCHECK® - PHYSICAL SETTING SOURCE MAP FINDINGS

City:	PLATTEVILLE	State:	CO
Zip1:	80651	Zip2:	Not Reported
Phone:	Not Reported		
Receipt:	9059486		
Division:	1		
County:	WELD		
Permitno:	6012		
Permitsuf:	Not Reported	Permitrpl:	Not Reported
Actdate:	Not Reported		
Actcode:	Not Reported		
Water Dist:	SAND HILLS	Basin:	00
Mgmt Dist:	00	Prin Mer:	Sixth
Range num:	0660W	Township:	030N
Section num:	18	Seca:	Not Reported
Qtr160:	SW	Qtr40:	SW
Qtr10:	Not Reported	Coordsns:	0000
Coordsew:	0000	Aquifer1:	ALL UNNAMED AQUIFERS
Aquifer2:	Not Reported	Subdiv:	Not Reported
Lot:	Not Reported	Block num:	Not Reported
Filing:	Not Reported	Engineer:	Not Reported
Designee:	Not Reported	Usecodes:	Domestic
Driller:	Not Reported	Pumpinst:	Not Reported
Pidate:	Not Reported	Statute:	Not Reported
Statcode:	Not Reported		
Statdate:	Not Reported		
Npdate:	Not Reported	Wadate:	Not Reported
Trancode:	Not Reported		
Trandate:	Not Reported		
Sadate:	08/12/1960 00:00:00	Sbudate:	Not Reported
Amdate:	Not Reported	Exdate:	Not Reported
Abrrdate:	Not Reported	Abcdate:	Not Reported
Abreq:	N	Acreft:	0
Tperf:	0000	Bperf:	0000
Caseno:	Not Reported	Yield:	23
Depth:	40		
Levels:	13		
Elev:	0		
Acreirr:	0		
Comments:	Not Reported		
Meter:	N	Wellxref:	Not Reported
Sb5cmp:	Not Reported	Sb5use:	Not Reported
Ident:	00000	Wcdate:	Not Reported
Pcdate:	Not Reported	Log exist:	N
Ctl:	Not Reported	Origin:	Not Reported
Qual:	N	User1:	Not Reported
Pyield:	0		
Pdepth:	0		
Pacref:	0	Filler:	Not Reported
App type:	Not Reported		
Well type:	Exchange and Augmentation		
Valid well:	Y	Parcel:	0
Ex notice:	Not Reported	Wndate:	Not Reported
Utm x:	514685.6		
Utm y:	4452078.9		
Loc source:	Spotted from quarters	Site id:	CO10340989

GEOCHECK® - PHYSICAL SETTING SOURCE MAP FINDINGS

Map ID
 Direction
 Distance
 Elevation

Database EDR ID Number

W88
NNW
1/2 - 1 Mile
Lower

CO WELLS CO10245716

Full name:	PHILLIPS DARRELL G & KAREN L		
Address:	PO BOX 483		
Address2:	Not Reported		
City:	PLATTEVILLE	State:	CO
Zip1:	80651	Zip2:	Not Reported
Phone:	9707856266		
Receipt:	0494839C		
Division:	1		
County:	WELD		
Permitno:	243731		
Permitsuf:	Not Reported	Permitrpl:	Not Reported
Actdate:	07/05/2002 00:00:00		
Actcode:	Well permit issued		
Water Dist:	SAND HILLS	Basin:	00
Mgmt Dist:	00	Prin Mer:	Sixth
Range num:	0670W	Township:	030N
Section num:	13	Seca:	Not Reported
Qtr160:	SE	Qtr40:	SE
Qtr10:	Not Reported	Coordsns:	0139S
Coordsew:	0470E	Aquifer1:	ALL UNNAMED AQUIFERS
Aquifer2:	Not Reported	Subdiv:	Not Reported
Lot:	Not Reported	Block num:	Not Reported
Filing:	Not Reported	Engineer:	MTT
Designee:	PHILLIPS GRAND	Usecodes:	89
Driller:	EXST	Pumpinst:	Not Reported
Pidate:	Not Reported	Statute:	6025
Statcode:	Not Reported		
Statdate:	Not Reported		
Npdate:	09/04/2002 00:00:00	Wadate:	Not Reported
Trancode:	Well permit issued		
Trandate:	09/04/2002 00:00:00		
Sadate:	03/01/1940 00:00:00	Sbudate:	Not Reported
Amdate:	Not Reported	Exdate:	Not Reported
Abrrdate:	Not Reported	Abcodate:	Not Reported
Abreq:	N	Acreft:	0
Tperf:	0000	Bperf:	0000
Caseno:	Not Reported	Yield:	0
Depth:	0		
Levels:	0		
Elev:	0		
Acreirr:	1		
Comments:	Not Reported		
Meter:	N	Wellxref:	Not Reported
Sb5cmp:	Not Reported	Sb5use:	Not Reported
Ident:	00000	Wcdate:	Not Reported
Pcdate:	Not Reported	Log exist:	N
Ctl:	Not Reported	Origin:	Not Reported
Qual:	N	User1:	AOT
Pyield:	15		
Pdepth:	50		
Pacref:	1	Filler:	Not Reported
App type:	Not Reported		
Well type:	Not Reported		

GEOCHECK® - PHYSICAL SETTING SOURCE MAP FINDINGS

Valid well:	N	Parcel:	0
Ex notice:	Not Reported	Wndate:	Not Reported
Utm x:	514338		
Utm y:	4451921.4		
Loc source:	Spotted from section lines	Site id:	CO10245716

**U89
NNW
1/2 - 1 Mile
Lower**

CO WELLS CO10242875

Full name:	DAVIS GEORGE & JULIE		
Address:	15575 WCR 25		
Address2:	Not Reported		
City:	PLATTEVILLE	State:	CO
Zip1:	80651	Zip2:	Not Reported
Phone:	9707850827		
Receipt:	0489857A		
Division:	1		
County:	WELD		
Permitno:	240260		
Permitsuf:	Not Reported	Permitrpl:	Not Reported
Actdate:	04/02/2002 00:00:00		
Actcode:	Abandoned Well		
Water Dist:	SAND HILLS	Basin:	00
Mgmt Dist:	00	Prin Mer:	Sixth
Range num:	0670W	Township:	030N
Section num:	13	Seca:	Not Reported
Qtr160:	SE	Qtr40:	SE
Qtr10:	Not Reported	Coordsns:	0393S
Coordsew:	0114E	Aquifer1:	ALL UNNAMED AQUIFERS
Aquifer2:	Not Reported	Subdiv:	Not Reported
Lot:	Not Reported	Block num:	Not Reported
Filing:	Not Reported	Engineer:	GMB
Designee:	Not Reported	Usecodes:	Domestic
Driller:	LR	Pumpinst:	Not Reported
Pidate:	Not Reported	Statute:	6025
Statcode:	Abandoned Well		
Statdate:	10/09/2002 00:00:00		
Npdate:	04/23/2002 00:00:00	Wadate:	Not Reported
Trancode:	Abandoned Well		
Trandate:	10/25/2002 00:00:00		
Sadate:	12/31/1924 00:00:00	Sbudate:	Not Reported
Amdate:	Not Reported	Exdate:	Not Reported
Abrrdate:	10/09/2002 00:00:00	Abcodate:	08/26/2002 00:00:00
Abreq:	N	Acreft:	0
Tperf:	0000	Bperf:	0000
Caseno:	Not Reported	Yield:	0
Depth:	0		
Levels:	0		
Elev:	0		
Acreirr:	1		
Comments:	Not Reported		
Meter:	N	Wellxref:	240260 A
Sb5cmp:	Not Reported	Sb5use:	Not Reported
Ident:	00000	Wcdate:	Not Reported

GEOCHECK® - PHYSICAL SETTING SOURCE MAP FINDINGS

Pcdate:	Not Reported	Log exist:	N
Ctl:	Not Reported	Origin:	Not Reported
Qual:	N	User1:	MPS
Pyield:	15		
Pdepth:	38		
Pacref:	1	Filler:	Not Reported
App type:	Not Reported		
Well type:	Not Reported		
Valid well:	N	Parcel:	0
Ex notice:	Not Reported	Wndate:	Not Reported
Utm x:	514446.3		
Utm y:	4451992.4		
Loc source:	Spotted from section lines	Site id:	CO10242875

**U90
NNW
1/2 - 1 Mile
Lower**

CO WELLS CO10242876

Full name:	DAVIS GEORGE & JULIE		
Address:	15575 WCR 25		
Address2:	Not Reported		
City:	PLATTEVILLE	State:	CO
Zip1:	80651	Zip2:	Not Reported
Phone:	9707850827		
Receipt:	0489857B		
Division:	1		
County:	WELD		
Permitno:	240260		
Permitsuf:	Not Reported	Permitrpl:	A
Actdate:	04/02/2002 00:00:00		
Actcode:	Well permit issued		
Water Dist:	SAND HILLS	Basin:	00
Mgmt Dist:	00	Prin Mer:	Sixth
Range num:	0670W	Township:	030N
Section num:	13	Seca:	Not Reported
Qtr160:	SE	Qtr40:	SE
Qtr10:	Not Reported	Coordsns:	0393S
Coordsew:	0114E	Aquifer1:	ALL UNNAMED AQUIFERS
Aquifer2:	Not Reported	Subdiv:	Not Reported
Lot:	Not Reported	Block num:	Not Reported
Filing:	Not Reported	Engineer:	GMB
Designee:	Not Reported	Usecodes:	Domestic
Driller:	857	Pumpinst:	857
Pidate:	09/05/2002 00:00:00	Statute:	6023
Statcode:	Not Reported		
Statdate:	Not Reported		
Npdate:	04/23/2002 00:00:00	Wadate:	08/27/2002 00:00:00
Trancode:	Well construction report received		
Trandate:	10/25/2002 00:00:00		
Sadate:	Not Reported	Sbudate:	Not Reported
Amdate:	Not Reported	Exdate:	04/23/2004 00:00:00
Abrrdate:	Not Reported	Abcodate:	Not Reported

GEOCHECK® - PHYSICAL SETTING SOURCE MAP FINDINGS

Abreq:	N	Acreft:	0
Tperf:	0030	Bperf:	0050
Caseno:	Not Reported	Yield:	15
Depth:	54		
Levels:	26		
Elev:	0		
Acreirr:	1		
Comments:	Not Reported		
Meter:	N	Wellxref:	240260
Sb5cmp:	Not Reported	Sb5use:	Not Reported
Ident:	00000	Wcdate:	08/01/2002 00:00:00
Pcdate:	08/26/2002 00:00:00	Log exist:	N
Ctl:	Not Reported	Origin:	Not Reported
Qual:	N	User1:	MPS
Pyield:	15		
Pdepth:	55		
Pacraft:	1	Filler:	Not Reported
App type:	Not Reported		
Well type:	Not Reported		
Valid well:	N	Parcel:	5.5
Ex notice:	Not Reported	Wndate:	Not Reported
Utm x:	514446.3		
Utm y:	4451992.4		
Loc source:	Spotted from section lines	Site id:	CO10242876

**X91
South
1/2 - 1 Mile
Higher**

CO WELLS CO10032724

Full name:	CO HISTORICAL SOCIETY		
Address:	1300 BROADWAY		
Address2:	Not Reported		
City:	DENVER	State:	CO
Zip1:	80203	Zip2:	Not Reported
Phone:	3038665750		
Receipt:	0030956		
Division:	1		
County:	WELD		
Permitno:	97220		
Permitsuf:	VE	Permitrpl:	Not Reported
Actdate:	06/19/1997 00:00:00		
Actcode:	Verbal approval granted to well construction contractor		
Water Dist:	SAND HILLS	Basin:	00
Mgmt Dist:	00	Prin Mer:	Sixth
Range num:	0660W	Township:	030N
Section num:	30	Seca:	Not Reported
Qtr160:	SW	Qtr40:	NE
Qtr10:	Not Reported	Coordsns:	2100S
Coordsew:	2550W	Aquifer1:	ALL UNNAMED AQUIFERS
Aquifer2:	Not Reported	Subdiv:	Not Reported
Lot:	Not Reported	Block num:	Not Reported
Filing:	Not Reported	Engineer:	Not Reported
Designee:	Not Reported	Usecodes:	Commercial
Driller:	21	Pumpinst:	21
Pidate:	07/29/1997 00:00:00	Statute:	Not Reported
Statcode:	Not Reported		
Statdate:	Not Reported		
Npdate:	06/19/1997 00:00:00	Wadate:	07/29/1997 00:00:00
Trancode:	Well construction report received		
Trandate:	07/30/1997 00:00:00		

GEOCHECK® - PHYSICAL SETTING SOURCE MAP FINDINGS

Sadate:	Not Reported	Sbudate:	Not Reported
Amdate:	Not Reported	Exdate:	Not Reported
Abrrdate:	Not Reported	Abcodate:	Not Reported
Abreq:	N	Acreft:	0
Tperf:	0050	Bperf:	0070
Caseno:	Not Reported	Yield:	15
Depth:	70		
Levels:	32		
Elev:	0		
Acreirr:	0		
Comments:	Not Reported		
Meter:	N	Wellxref:	Not Reported
Sb5cmp:	Not Reported	Sb5use:	Not Reported
Ident:	00000	Wcdate:	06/30/1997 00:00:00
Pcdate:	07/07/1997 00:00:00	Log exist:	N
Ctl:	Not Reported	Origin:	Not Reported
Qual:	N	User1:	NLH
Pyield:	0		
Pdepth:	0		
Pacref:	0	Filler:	Not Reported
App type:	Not Reported		
Well type:	N		
Valid well:	N	Parcel:	0
Ex notice:	Not Reported	Wndate:	Not Reported
Utm x:	515265.5		
Utm y:	4449314.4		
Loc source:	Spotted from section lines	Site id:	CO10032724

**X92
South
1/2 - 1 Mile
Higher**

CO WELLS CO10032847

Full name:	CO HISTORICAL SOCIETY		
Address:	1300 BROADWAY		
Address2:	Not Reported		
City:	DENVER	State:	CO
Zip1:	80203	Zip2:	Not Reported
Phone:	3038665750		
Receipt:	0031067B		
Division:	1		
County:	WELD		
Permitno:	204223		
Permitsuf:	Not Reported	Permitrpl:	A
Actdate:	07/01/1997 00:00:00		
Actcode:	Well permit issued		
Water Dist:	SAND HILLS	Basin:	00
Mgmt Dist:	00	Prin Mer:	Sixth
Range num:	0660W	Township:	030N
Section num:	30	Seca:	Not Reported
Qtr160:	SW	Qtr40:	NE
Qtr10:	Not Reported	Coordsns:	2100S
Coordsew:	2550W	Aquifer1:	ALL UNNAMED AQUIFERS
Aquifer2:	Not Reported	Subdiv:	Not Reported
Lot:	Not Reported	Block num:	Not Reported

GEOCHECK® - PHYSICAL SETTING SOURCE MAP FINDINGS

Filing:	Not Reported	Engineer:	JSG
Designee:	Not Reported	Usecodes:	Commercial
Driller:	21	Pumpinst:	Not Reported
Pidate:	Not Reported	Statute:	6023
Statcode:	Not Reported		
Statdate:	Not Reported		
Npdate:	07/31/1997 00:00:00	Wadate:	Not Reported
Trancode:	Record change. A portion of the file was modified		
Trandate:	09/03/1997 00:00:00		
Sadate:	Not Reported	Sbudate:	Not Reported
Amdate:	Not Reported	Exdate:	07/31/1999 00:00:00
Abrrdate:	Not Reported	Abcodate:	Not Reported
Abreq:	N	Acreft:	0
Tperf:	0000	Bperf:	0000
Caseno:	Not Reported	Yield:	0
Depth:	0		
Levels:	0		
Elev:	0		
Acreirr:	0		
Comments:	Not Reported		
Meter:	N	Wellxref:	204223
Sb5cmp:	Not Reported	Sb5use:	Not Reported
Ident:	00000	Wcdate:	Not Reported
Pcdate:	Not Reported	Log exist:	N
Ctl:	Not Reported	Origin:	Not Reported
Qual:	N	User1:	RJG
Pyield:	15		
Pdepth:	65		
Pacraft:	2	Filler:	Not Reported
App type:	Not Reported		
Well type:	N		
Valid well:	N	Parcel:	0
Ex notice:	Not Reported	Wndate:	Not Reported
Utm x:	515265.5		
Utm y:	4449314.4		
Loc source:	Spotted from section lines	Site id:	CO10032847

**X93
South
1/2 - 1 Mile
Higher**

CO WELLS CO10032846

Full name:	CO HISTORICAL SOCIETY		
Address:	1300 BROADWAY		
Address2:	Not Reported		
City:	DENVER	State:	CO
Zip1:	80203	Zip2:	Not Reported
Phone:	3038665750		
Receipt:	0031067A		
Division:	1		
County:	WELD		
Permitno:	204223		
Permitsuf:	Not Reported	Permitrpl:	Not Reported
Actdate:	07/01/1997 00:00:00		
Actcode:	Well permit issued		
Water Dist:	SAND HILLS	Basin:	00

GEOCHECK® - PHYSICAL SETTING SOURCE MAP FINDINGS

Mgmt Dist:	00	Prin Mer:	Sixth
Range num:	0660W	Township:	030N
Section num:	30	Seca:	Not Reported
Qtr160:	SW	Qtr40:	NE
Qtr10:	Not Reported	Coordsns:	2075S
Coordsew:	2550W	Aquifer1:	ALL UNNAMED AQUIFERS
Aquifer2:	Not Reported	Subdiv:	Not Reported
Lot:	Not Reported	Block num:	Not Reported
Filing:	Not Reported	Engineer:	JSG
Designee:	Not Reported	Usecodes:	Q
Driller:	LR	Pumpinst:	Not Reported
Pidate:	Not Reported	Statute:	6025
Statcode:	Not Reported		
Statdate:	Not Reported		
Npdate:	07/31/1997 00:00:00	Wadate:	Not Reported
Trancode:	Well permit issued		
Trandate:	07/31/1997 00:00:00		
Sadate:	Not Reported	Sbudate:	Not Reported
Amdate:	Not Reported	Exdate:	07/31/1999 00:00:00
Abrrdate:	Not Reported	Abcodate:	Not Reported
Abreq:	N	Acreft:	0
Tperf:	0000	Bperf:	0000
Caseno:	Not Reported	Yield:	0
Depth:	0		
Levels:	0		
Elev:	0		
Acreirr:	0		
Comments:	Not Reported		
Meter:	N	Wellxref:	Not Reported
Sb5cmp:	Not Reported	Sb5use:	Not Reported
Ident:	00000	Wcdate:	Not Reported
Pcdate:	Not Reported	Log exist:	N
Ctl:	Not Reported	Origin:	Not Reported
Qual:	N	User1:	RJG
Pyield:	0		
Pdepth:	0		
Pacref:	0	Filler:	Not Reported
App type:	Not Reported		
Well type:	N		
Valid well:	N	Parcel:	0
Ex notice:	Not Reported	Wndate:	Not Reported
Utm x:	515265.5		
Utm y:	4449306.9		
Loc source:	Spotted from section lines	Site id:	CO10032846

**W94
NNW
1/2 - 1 Mile
Lower**

CO WELLS CO10251861

Full name: STREED RODGER S
Address: 15027 WCR 23 1/2
Address2: Not Reported

GEOCHECK® - PHYSICAL SETTING SOURCE MAP FINDINGS

City:	PLATTEVILLE	State:	CO
Zip1:	80651	Zip2:	Not Reported
Phone:	9707852332		
Receipt:	0505022A		
Division:	1		
County:	WELD		
Permitno:	249781		
Permitsuf:	Not Reported	Permitrpl:	Not Reported
Actdate:	01/31/2003 00:00:00		
Actcode:	Well permit issued		
Water Dist:	SAND HILLS	Basin:	00
Mgmt Dist:	00	Prin Mer:	Sixth
Range num:	0670W	Township:	030N
Section num:	13	Seca:	Not Reported
Qtr160:	SE	Qtr40:	SE
Qtr10:	Not Reported	Coordsns:	0270S
Coordsew:	0605E	Aquifer1:	ALL UNNAMED AQUIFERS
Aquifer2:	Not Reported	Subdiv:	Not Reported
Lot:	Not Reported	Block num:	Not Reported
Filing:	Not Reported	Engineer:	MTT
Designee:	Not Reported	Usecodes:	Domestic
Driller:	EXST	Pumpinst:	Not Reported
Pidate:	Not Reported	Statute:	6025
Statcode:	Not Reported		
Statdate:	Not Reported		
Npdate:	06/02/2003 00:00:00	Wadate:	Not Reported
Trancode:	Well permit issued		
Trandate:	06/02/2003 00:00:00		
Sadate:	06/01/1954 00:00:00	Sbudate:	Not Reported
Amdate:	Not Reported	Exdate:	Not Reported
Abrrdate:	Not Reported	Abcdate:	Not Reported
Abreq:	N	Acreft:	0
Tperf:	0000	Bperf:	0000
Caseno:	Not Reported	Yield:	15
Depth:	55		
Levels:	0		
Elev:	0		
Acreirr:	1		
Comments:	This well is being late registered and replaced with an existing we		
Meter:	N	Wellxref:	011167R
Sb5cmp:	Not Reported	Sb5use:	Not Reported
Ident:	00000	Wcdate:	Not Reported
Pcdate:	Not Reported	Log exist:	N
Ctl:	Not Reported	Origin:	Not Reported
Qual:	N	User1:	JMW
Pyield:	0		
Pdepth:	0		
Pacref:	0	Filler:	Not Reported
App type:	Not Reported		
Well type:	Not Reported		
Valid well:	N	Parcel:	25
Ex notice:	Not Reported	Wndate:	Not Reported
Utm x:	514296.9		
Utm y:	4451963.4		
Loc source:	User supplied	Site id:	CO10251861

GEOCHECK® - PHYSICAL SETTING SOURCE MAP FINDINGS

Map ID
 Direction
 Distance
 Elevation

Database EDR ID Number

W95
NNW
1/2 - 1 Mile
Lower

CO WELLS CO10244086

Full name:	STREED RODGER		
Address:	15027 WCR 23 1/2		
Address2:	Not Reported		
City:	PLATTEVILLE	State:	CO
Zip1:	80651	Zip2:	Not Reported
Phone:	9707852332		
Receipt:	0491982		
Division:	1		
County:	WELD		
Permitno:	11167		
Permitsuf:	R	Permitrpl:	R
Actdate:	05/10/2002 00:00:00		
Actcode:	Well permit issued		
Water Dist:	SAND HILLS	Basin:	00
Mgmt Dist:	00	Prin Mer:	Sixth
Range num:	0670W	Township:	030N
Section num:	13	Seca:	Not Reported
Qtr160:	SE	Qtr40:	SE
Qtr10:	Not Reported	Coordsns:	0270S
Coordsew:	0605E	Aquifer1:	ALL UNNAMED AQUIFERS
Aquifer2:	Not Reported	Subdiv:	Not Reported
Lot:	Not Reported	Block num:	Not Reported
Filing:	Not Reported	Engineer:	JMW
Designee:	Not Reported	Usecodes:	Crop Irrigation
Driller:	1371	Pumpinst:	1207
Pidate:	08/27/2003 00:00:00	Statute:	1372
Statcode:	Not Reported		
Statdate:	11/21/2002 00:00:00		
Npdate:	05/23/2002 00:00:00	Wadate:	11/14/2002 00:00:00
Trancode:	Well construction report received		
Trandate:	09/16/2003 00:00:00		
Sadate:	Not Reported	Sbudate:	Not Reported
Amdate:	Not Reported	Exdate:	05/23/2003 00:00:00
Abrrdate:	Not Reported	Abcodate:	Not Reported
Abreq:	N	Acreft:	0
Tperf:	0028	Bperf:	0048
Caseno:	W736	Yield:	250
Depth:	51		
Levels:	45		
Elev:	0		
Acreirr:	0		
Comments:	Not Reported		
Meter:	N	Wellxref:	011167R
Sb5cmp:	Not Reported	Sb5use:	Not Reported
Ident:	00000	Wcdate:	11/08/2002 00:00:00
Pcdate:	06/27/2003 00:00:00	Log exist:	N
Ctl:	Not Reported	Origin:	Not Reported
Qual:	N	User1:	JD1
Pyield:	900		
Pdepth:	60		
Pacref:	240	Filler:	Not Reported
App type:	Not Reported		
Well type:	Not Reported		

GEOCHECK® - PHYSICAL SETTING SOURCE MAP FINDINGS

Valid well:	N	Parcel:	80
Ex notice:	Not Reported	Wndate:	Not Reported
Utm x:	514296.9		
Utm y:	4451963.4		
Loc source:	Spotted from section lines	Site id:	CO10244086

**W96
NNW
1/2 - 1 Mile
Lower**

CO WELLS CO10251862

Full name:	STREED RODGER S		
Address:	15027 WCR 23.5		
Address2:	Not Reported		
City:	PLATTEVILLE	State:	CO
Zip1:	80651	Zip2:	7913
Phone:	9707852332		
Receipt:	0505022B		
Division:	1		
County:	WELD		
Permitno:	249781		
Permitsuf:	Not Reported	Permitrpl:	A
Actdate:	01/31/2003 00:00:00		
Actcode:	Well permit issued		
Water Dist:	SAND HILLS	Basin:	00
Mgmt Dist:	00	Prin Mer:	Sixth
Range num:	0670W	Township:	030N
Section num:	13	Seca:	Not Reported
Qtr160:	SE	Qtr40:	SE
Qtr10:	Not Reported	Coordsns:	0270S
Coordsew:	0605E	Aquifer1:	ALL UNNAMED AQUIFERS
Aquifer2:	Not Reported	Subdiv:	Not Reported
Lot:	Not Reported	Block num:	Not Reported
Filing:	Not Reported	Engineer:	JMW
Designee:	Not Reported	Usecodes:	Domestic
Driller:	EXST	Pumpinst:	Not Reported
Pidate:	Not Reported	Statute:	6023
Statcode:	Application for permit resubmitted to DWR		
Statdate:	04/21/2003 00:00:00		
Npdate:	06/02/2003 00:00:00	Wadate:	Not Reported
Trancode:	Well permit issued		
Trandate:	06/03/2003 00:00:00		
Sadate:	Not Reported	Sbudate:	Not Reported
Amdate:	Not Reported	Exdate:	06/02/2005 00:00:00
Abrrdate:	Not Reported	Abcodate:	Not Reported
Abreq:	N	Acreft:	0
Tperf:	0000	Bperf:	0000
Caseno:	Not Reported	Yield:	0
Depth:	55		
Levels:	0		
Elev:	0		
Acreirr:	1		
Comments:	Not Reported		
Meter:	N	Wellxref:	011167R
Sb5cmp:	Not Reported	Sb5use:	Not Reported
Ident:	00000	Wcdate:	Not Reported

GEOCHECK® - PHYSICAL SETTING SOURCE MAP FINDINGS

Pcdate:	Not Reported	Log exist:	N
Ctl:	Not Reported	Origin:	Not Reported
Qual:	N	User1:	JMW
Pyield:	15		
Pdepth:	0		
Pacref:	0	Filler:	Not Reported
App type:	Not Reported		
Well type:	Not Reported		
Valid well:	N	Parcel:	25
Ex notice:	Not Reported	Wndate:	Not Reported
Utm x:	514296.9		
Utm y:	4451963.4		
Loc source:	User supplied	Site id:	CO10251862

97
South
1/2 - 1 Mile
Lower

CO WELLS CO10267964

Full name:	HILDRED ALLEN		
Address:	Not Reported		
Address2:	Not Reported		
City:	PLATTEVILLE	State:	CO
Zip1:	Not Reported	Zip2:	Not Reported
Phone:	Not Reported		
Receipt:	0900758		
Division:	1		
County:	WELD		
Permitno:	6391		
Permitsuf:	Not Reported	Permitrpl:	Not Reported
Actdate:	07/13/1960 00:00:00		
Actcode:	Canceled well permit. Code and date also entered in status and date fields		
Water Dist:	Not reported	Basin:	00
Mgmt Dist:	0	Prin Mer:	Sixth
Range num:	0660W	Township:	030N
Section num:	30	Seca:	Not Reported
Qtr160:	SW	Qtr40:	NE
Qtr10:	Not Reported	Coordsns:	0000
Coordsew:	0000	Aquifer1:	ALL UNNAMED AQUIFERS
Aquifer2:	Not Reported	Subdiv:	Not Reported
Lot:	Not Reported	Block num:	Not Reported
Filing:	Not Reported	Engineer:	Not Reported
Designee:	Not Reported	Usecodes:	Domestic
Driller:	40	Pumpinst:	Not Reported
Pidate:	Not Reported	Statute:	Not Reported
Statcode:	Not Reported		
Statdate:	Not Reported		
Npdate:	Not Reported	Wadate:	Not Reported
Trancode:	Code YY - Undefined		
Trandate:	12/16/1999 00:00:00		
Sadate:	Not Reported	Sbudate:	Not Reported
Amdate:	Not Reported	Exdate:	Not Reported
Abrrdate:	Not Reported	Abcodate:	Not Reported

GEOCHECK® - PHYSICAL SETTING SOURCE MAP FINDINGS

Abreq:	N	Acreft:	0
Tperf:	0000	Bperf:	0000
Caseno:	Not Reported	Yield:	0
Depth:	0		
Levels:	0		
Elev:	0		
Acreirr:	0		
Comments:	Not Reported		
Meter:	N	Wellxref:	Not Reported
Sb5cmp:	Not Reported	Sb5use:	Not Reported
Ident:	00000	Wcdate:	Not Reported
Pcdate:	Not Reported	Log exist:	N
Ctl:	Not Reported	Origin:	Not Reported
Qual:	N	User1:	MH1
Pyield:	1400		
Pdepth:	30		
Pacref:	0	Filler:	Not Reported
App type:	Not Reported		
Well type:	Not Reported		
Valid well:	N	Parcel:	0
Ex notice:	Not Reported	Wndate:	Not Reported
Utm x:	515102.4		
Utm y:	4449285.9		
Loc source:	Spotted from quarters	Site id:	CO10267964

98
NNW
1/2 - 1 Mile
Lower

CO WELLS CO10343422

Full name:	HARDING CLIFF D		
Address:	RT2 BOX 203B		
Address2:	Not Reported		
City:	PLATTEVILLE	State:	CO
Zip1:	80651	Zip2:	Not Reported
Phone:	7852945		
Receipt:	9061908B		
Division:	1		
County:	WELD		
Permitno:	14269		
Permitsuf:	R	Permitrpl:	R
Actdate:	05/25/1972 00:00:00		
Actcode:	Well permit issued		
Water Dist:	SAND HILLS	Basin:	00
Mgmt Dist:	00	Prin Mer:	Sixth
Range num:	0670W	Township:	030N
Section num:	13	Seca:	Not Reported
Qtr160:	SE	Qtr40:	SE
Qtr10:	Not Reported	Coordsns:	0750S
Coordsew:	0115E	Aquifer1:	ALL UNNAMED AQUIFERS
Aquifer2:	Not Reported	Subdiv:	OLINGER
Lot:	5	Block num:	2
Filing:	372	Engineer:	Not Reported
Designee:	PETERSON WELL 1	Usecodes:	Crop Irrigation
Driller:	40	Pumpinst:	40
Pidate:	11/28/1972 00:00:00	Statute:	Not Reported
Statcode:	Not Reported		
Statdate:	Not Reported		
Npdate:	05/30/1972 00:00:00	Wadate:	11/28/1972 00:00:00
Trancode:	Record change. A portion of the file was modified		
Trandate:	06/22/2004 00:00:00		

GEOCHECK® - PHYSICAL SETTING SOURCE MAP FINDINGS

Sadate:	Not Reported	Sbupdate:	07/31/1972 00:00:00
Amdate:	Not Reported	Exdate:	05/30/1973 00:00:00
Abrrdate:	Not Reported	Abcodate:	Not Reported
Abreq:	N	Acreft:	0
Tperf:	0036	Bperf:	0060
Caseno:	W1844	Yield:	800
Depth:	60		
Levels:	17		
Elev:	0		
Acreirr:	20		
Comments:	Temporary Replacement Fee #RF-1172		
Meter:	N	Wellxref:	014269R
Sb5cmp:	Not Reported	Sb5use:	Not Reported
Ident:	00000	Wcdate:	06/20/1972 00:00:00
Pcdate:	07/05/1972 00:00:00	Log exist:	N
Ctl:	Not Reported	Origin:	Not Reported
Qual:	N	User1:	CJE
Pyield:	1300		
Pdepth:	70		
Pacref:	80	Filler:	Not Reported
App type:	Not Reported		
Well type:	Not Reported		
Valid well:	N	Parcel:	0
Ex notice:	Not Reported	Wndate:	Not Reported
Utm x:	514446		
Utm y:	4452101.4		
Loc source:	Spotted from section lines	Site id:	CO10343422

**Y99
North
1/2 - 1 Mile
Higher**

FED USGS USGS2960310

Agency cd:	USGS	Site no:	401314104490801
Site name:	SB00306618CBD1		
Latitude:	401314	Dec lat:	40.22053839
Longitude:	1044908	Coor meth:	M
Dec lon:	-104.81941597	Latlong datum:	NAD27
Coor acc:	M	District:	08
Dec latlong datum:	NAD83	County:	123
State:	08	Land net:	SENWSWS18 T003N R066 S
Country:	US	Map scale:	99400
Location map:	RPT 9		
Altitude:	4805.00		
Altitude method:	Interpolated from topographic map		
Altitude accuracy:	1		
Altitude datum:	National Geodetic Vertical Datum of 1929		
Hydrologic:	Middle South PlatteCherry Creek. Colorado. Area = 2870 sq.mi.		
Topographic:	Not Reported		
Site type:	Ground-water other than Spring	Date construction:	19510101
Date inventoried:	Not Reported	Mean greenwich time offset:	MST
Local standard time flag:	Y		
Type of ground water site:	Single well, other than collector or Ranney type		
Aquifer Type:	Not Reported		
Aquifer:	VALLEY-FILL DEPOSITS		
Well depth:	54.2	Hole depth:	Not Reported
Source of depth data:	Not Reported		
Project number:	Not Reported		
Real time data flag:	0	Daily flow data begin date:	0000-00-00
Daily flow data end date:	0000-00-00	Daily flow data count:	0
Peak flow data begin date:	0000-00-00	Peak flow data end date:	0000-00-00

GEOCHECK® - PHYSICAL SETTING SOURCE MAP FINDINGS

Peak flow data count: 0
 Water quality data end date: 0000-00-00
 Ground water data begin date: 1957-07-16
 Ground water data count: 1

Water quality data begin date: 0000-00-00
 Water quality data count: 0
 Ground water data end date: 1957-07-16

Ground-water levels, Number of Measurements: 1

Date	Feet below Surface	Feet to Sealevel
1957-07-16	15.50	

**100
 North
 1/2 - 1 Mile
 Lower**

CO WELLS CO10123200

Full name:	BOULTER WILLIAM		
Address:	101 N DIVISION ST		
Address2:	Not Reported		
City:	PLATTEVILLE	State:	CO
Zip1:	80651	Zip2:	Not Reported
Phone:	Not Reported		
Receipt:	0302085		
Division:	1		
County:	WELD		
Permitno:	4246		
Permitsuf:	F	Permitrpl:	R
Actdate:	06/27/1989 00:00:00		
Actcode:	Well permit issued		
Water Dist:	SAND HILLS	Basin:	00
Mgmt Dist:	00	Prin Mer:	Sixth
Range num:	0660W	Township:	030N
Section num:	18	Seca:	Not Reported
Qtr160:	SW	Qtr40:	SE
Qtr10:	Not Reported	Coordsns:	1296S
Coordsew:	2063W	Aquifer1:	ALL UNNAMED AQUIFERS
Aquifer2:	Not Reported	Subdiv:	Not Reported
Lot:	Not Reported	Block num:	Not Reported
Filing:	Not Reported	Engineer:	KM
Designee:	Not Reported	Usecodes:	Crop Irrigation
Driller:	857	Pumpinst:	Not Reported
Pidate:	Not Reported	Statute:	Not Reported
Statcode:	Not Reported		
Statdate:	Not Reported		
Npdate:	07/10/1989 00:00:00	Wadate:	Not Reported
Trancode:	Well permit issued		
Trandate:	07/12/1989 00:00:00		
Sadate:	Not Reported	Sbdate:	Not Reported
Amdate:	Not Reported	Exdate:	Not Reported
Abrrdate:	Not Reported	Abcodate:	Not Reported
Abreq:	N	Acreft:	0
Tperf:	0000	Bperf:	0000
Caseno:	W3134	Yield:	1125
Depth:	0		
Levels:	0		
Elev:	0		
Acreirr:	0		
Comments:	Not Reported		
Meter:	Y	Wellxref:	004246F
Sb5cmp:	Not Reported	Sb5use:	Not Reported
Ident:	00000	Wcdate:	Not Reported

GEOCHECK® - PHYSICAL SETTING SOURCE MAP FINDINGS

Pcdate:	Not Reported	Log exist:	N
Ctl:	Not Reported	Origin:	Not Reported
Qual:	N	User1:	Not Reported
Pyield:	0		
Pdepth:	0		
Pacref:	0	Filler:	Not Reported
App type:	Not Reported		
Well type:	N		
Valid well:	N	Parcel:	0
Ex notice:	Not Reported	Wndate:	Not Reported
Utm x:	515109.5		
Utm y:	4452283.9		
Loc source:	Spotted from section lines	Site id:	CO10123200

**101
NW
1/2 - 1 Mile
Lower**

FED USGS USGS2960297

Agency cd:	USGS	Site no:	401305104495901
Site name:	SB00306713CDD1		
Latitude:	401305		
Longitude:	1044959	Dec lat:	40.2180385
Dec lon:	-104.83358323	Coor meth:	M
Coor accr:	M	Latlong datum:	NAD27
Dec latlong datum:	NAD83	District:	08
State:	08	County:	123
Country:	US	Land net:	SESESWS13 T003N R067 S
Location map:	RPT 9	Map scale:	99000
Altitude:	4796.00		
Altitude method:	Interpolated from topographic map		
Altitude accuracy:	1		
Altitude datum:	National Geodetic Vertical Datum of 1929		
Hydrologic:	Middle South PlatteCherry Creek. Colorado. Area = 2870 sq.mi.		
Topographic:	Not Reported		
Site type:	Ground-water other than Spring	Date construction:	Not Reported
Date inventoried:	Not Reported	Mean greenwich time offset:	MST
Local standard time flag:	Y		
Type of ground water site:	Single well, other than collector or Ranney type		
Aquifer Type:	Not Reported		
Aquifer:	VALLEY-FILL DEPOSITS		
Well depth:	31.6	Hole depth:	Not Reported
Source of depth data:	Not Reported		
Project number:	Not Reported		
Real time data flag:	0	Daily flow data begin date:	0000-00-00
Daily flow data end date:	0000-00-00	Daily flow data count:	0
Peak flow data begin date:	0000-00-00	Peak flow data end date:	0000-00-00
Peak flow data count:	0	Water quality data begin date:	0000-00-00
Water quality data end date:	0000-00-00	Water quality data count:	0
Ground water data begin date:	1957-08-05	Ground water data end date:	1957-08-05
Ground water data count:	1		

Ground-water levels, Number of Measurements: 1

Date	Feet below Surface	Feet to Sealevel

1957-08-05	9.50	

GEOCHECK® - PHYSICAL SETTING SOURCE MAP FINDINGS

Map ID
 Direction
 Distance
 Elevation

Database EDR ID Number

Z102
NW
1/2 - 1 Mile
Lower

CO WELLS CO10341829

Full name:	ELLIOTT A VERN		
Address:	Not Reported		
Address2:	Not Reported		
City:	PLATTEVILLE	State:	CO
Zip1:	80651	Zip2:	Not Reported
Phone:	Not Reported		
Receipt:	9060323		
Division:	1		
County:	WELD		
Permitno:	10393		
Permitsuf:	R	Permitrpl:	Not Reported
Actdate:	Not Reported		
Actcode:	Not Reported		
Water Dist:	SAND HILLS	Basin:	00
Mgmt Dist:	00	Prin Mer:	Sixth
Range num:	0670W	Township:	030N
Section num:	24	Seca:	Not Reported
Qtr160:	NE	Qtr40:	NW
Qtr10:	Not Reported	Coordsns:	0000
Coordsew:	0000	Aquifer1:	ALL UNNAMED AQUIFERS
Aquifer2:	Not Reported	Subdiv:	Not Reported
Lot:	Not Reported	Block num:	Not Reported
Filing:	Not Reported	Engineer:	Not Reported
Designee:	Not Reported	Usecodes:	Crop Irrigation
Driller:	Not Reported	Pumpinst:	Not Reported
Pidate:	Not Reported	Statute:	Not Reported
Statcode:	Not Reported		
Statdate:	Not Reported		
Npdate:	Not Reported	Wadate:	Not Reported
Trancode:	Not Reported		
Trandate:	Not Reported		
Sadate:	Not Reported	Sbudate:	Not Reported
Amdate:	Not Reported	Exdate:	Not Reported
Abrrdate:	Not Reported	Abcodate:	Not Reported
Abreq:	N	Acreft:	0
Tperf:	0000	Bperf:	0000
Caseno:	Not Reported	Yield:	1000
Depth:	25		
Levels:	5		
Elev:	0		
Acreirr:	0		
Comments:	Not Reported		
Meter:	N	Wellxref:	Not Reported
Sb5cmp:	Not Reported	Sb5use:	Not Reported
Ident:	00000	Wcdate:	Not Reported
Pcdate:	Not Reported	Log exist:	N
Ctl:	Not Reported	Origin:	Not Reported
Qual:	N	User1:	Not Reported
Pyield:	0		
Pdepth:	0		
Pacref:	0	Filler:	Not Reported
App type:	Not Reported		
Well type:	N		

GEOCHECK® - PHYSICAL SETTING SOURCE MAP FINDINGS

Valid well:	N	Parcel:	0
Ex notice:	Not Reported	Wndate:	Not Reported
Utm x:	513877.4		
Utm y:	4451707.4		
Loc source:	Spotted from quarters	Site id:	CO10341829

**Z103
NW
1/2 - 1 Mile
Lower**

CO WELLS CO10342717

Full name:	BIRKLE LYDIA S		
Address:	1901 LEYDEN ST		
Address2:	Not Reported		
City:	DENVER	State:	CO
Zip1:	80202	Zip2:	Not Reported
Phone:	Not Reported		
Receipt:	9061208		
Division:	1		
County:	WELD		
Permitno:	12595		
Permitsuf:	R	Permitrpl:	Not Reported
Actdate:	Not Reported		
Actcode:	Not Reported		
Water Dist:	SAND HILLS	Basin:	00
Mgmt Dist:	00	Prin Mer:	Sixth
Range num:	0670W	Township:	030N
Section num:	24	Seca:	Not Reported
Qtr160:	NE	Qtr40:	NW
Qtr10:	Not Reported	Coordsns:	0000
Coordsew:	0000	Aquifer1:	ALL UNNAMED AQUIFERS
Aquifer2:	Not Reported	Subdiv:	Not Reported
Lot:	Not Reported	Block num:	Not Reported
Filing:	Not Reported	Engineer:	Not Reported
Designee:	Not Reported	Usecodes:	Crop Irrigation
Driller:	Not Reported	Pumpinst:	Not Reported
Pidate:	Not Reported	Statute:	Not Reported
Statcode:	Not Reported		
Statdate:	Not Reported		
Npdate:	Not Reported	Wadate:	Not Reported
Trancode:	Not Reported		
Trandate:	Not Reported		
Sadate:	Not Reported	Sbudate:	Not Reported
Amdate:	Not Reported	Exdate:	Not Reported
Abrrdate:	Not Reported	Abcodate:	Not Reported
Abreq:	N	Acreft:	0
Tperf:	0000	Bperf:	0000
Caseno:	Not Reported	Yield:	1000
Depth:	46		
Levels:	17		
Elev:	0		
Acreirr:	0		
Comments:	Not Reported		
Meter:	N	Wellxref:	Not Reported
Sb5cmp:	Not Reported	Sb5use:	Not Reported
Ident:	00000	Wcdate:	Not Reported

GEOCHECK® - PHYSICAL SETTING SOURCE MAP FINDINGS

Pcdate:	Not Reported	Log exist:	N
Ctl:	Not Reported	Origin:	Not Reported
Qual:	N	User1:	Not Reported
Pyield:	0		
Pdepth:	0		
Pacref:	0	Filler:	Not Reported
App type:	Not Reported		
Well type:	N		
Valid well:	N	Parcel:	0
Ex notice:	Not Reported	Wndate:	Not Reported
Utm x:	513877.4		
Utm y:	4451707.4		
Loc source:	Spotted from quarters	Site id:	CO10342717

**Z104
NW
1/2 - 1 Mile
Lower**

CO WELLS CO10076541

Full name:	KURTZ A		
Address:	Not Reported		
Address2:	Not Reported		
City:	PLATTEVILLE	State:	CO
Zip1:	80651	Zip2:	Not Reported
Phone:	Not Reported		
Receipt:	0212147		
Division:	1		
County:	WELD		
Permitno:	10806		
Permitsuf:	R	Permitrpl:	R
Actdate:	02/11/1981 00:00:00		
Actcode:	Well permit issued		
Water Dist:	SAND HILLS	Basin:	00
Mgmt Dist:	00	Prin Mer:	Sixth
Range num:	0670W	Township:	030N
Section num:	24	Seca:	Not Reported
Qtr160:	NE	Qtr40:	NW
Qtr10:	Not Reported	Coordsns:	0000
Coordsew:	0000	Aquifer1:	ALL UNNAMED AQUIFERS
Aquifer2:	Not Reported	Subdiv:	Not Reported
Lot:	Not Reported	Block num:	Not Reported
Filing:	Not Reported	Engineer:	RAB
Designee:	Not Reported	Usecodes:	Crop Irrigation
Driller:	513	Pumpinst:	Not Reported
Pidate:	Not Reported	Statute:	Not Reported
Statcode:	Not Reported		
Statdate:	Not Reported		
Npdate:	03/10/1981 00:00:00	Wadate:	Not Reported
Trancode:	Record change. A portion of the file was modified		
Trandate:	10/31/2003 00:00:00		
Sadate:	Not Reported	Sbudate:	Not Reported
Amdate:	Not Reported	Exdate:	Not Reported
Abrrdate:	Not Reported	Abcodate:	Not Reported

GEOCHECK® - PHYSICAL SETTING SOURCE MAP FINDINGS

Abreq:	N	Acreft:	0
Tperf:	0000	Bperf:	0000
Caseno:	Not Reported	Yield:	0
Depth:	0		
Levels:	0		
Elev:	0		
Acreirr:	0		
Comments:	Not Reported		
Meter:	N	Wellxref:	010806R
Sb5cmp:	Not Reported	Sb5use:	Not Reported
Ident:	00000	Wcdate:	Not Reported
Pcdate:	Not Reported	Log exist:	N
Ctl:	Not Reported	Origin:	Not Reported
Qual:	N	User1:	RAB
Pyield:	0		
Pdepth:	0		
Pacraft:	0	Filler:	Not Reported
App type:	Not Reported		
Well type:	N		
Valid well:	N	Parcel:	0
Ex notice:	Not Reported	Wndate:	Not Reported
Utm x:	513877.4		
Utm y:	4451707.4		
Loc source:	Spotted from quarters	Site id:	CO10076541

**AA105
NNW
1/2 - 1 Mile
Lower**

CO WELLS CO10342097

Full name:	STANTON WALLACE J		
Address:	R F D2		
Address2:	Not Reported		
City:	PLATTEVILLE	State:	CO
Zip1:	80651	Zip2:	Not Reported
Phone:	Not Reported		
Receipt:	9060591		
Division:	1		
County:	WELD		
Permitno:	11167		
Permitsuf:	R	Permitrpl:	Not Reported
Actdate:	Not Reported		
Actcode:	Not Reported		
Water Dist:	SAND HILLS	Basin:	00
Mgmt Dist:	00	Prin Mer:	Sixth
Range num:	0670W	Township:	030N
Section num:	13	Seca:	Not Reported
Qtr160:	SE	Qtr40:	SE
Qtr10:	Not Reported	Coordsns:	0000
Coordsew:	0000	Aquifer1:	ALL UNNAMED AQUIFERS
Aquifer2:	Not Reported	Subdiv:	Not Reported
Lot:	Not Reported	Block num:	Not Reported
Filing:	Not Reported	Engineer:	Not Reported
Designee:	Not Reported	Usecodes:	Crop Irrigation
Driller:	Not Reported	Pumpinst:	Not Reported
Pidate:	Not Reported	Statute:	Not Reported
Statcode:	Not Reported		
Statdate:	Not Reported		
Npdate:	Not Reported	Wadate:	Not Reported
Trancode:	Record change. A portion of the file was modified		
Trandate:	05/23/2002 00:00:00		

GEOCHECK® - PHYSICAL SETTING SOURCE MAP FINDINGS

Sadate:	Not Reported	Sbodate:	Not Reported
Amdate:	Not Reported	Exdate:	Not Reported
Abrrdate:	Not Reported	Abcodate:	Not Reported
Abreq:	N	Acreft:	0
Tperf:	0000	Bperf:	0000
Caseno:	Not Reported	Yield:	1200
Depth:	50		
Levels:	16		
Elev:	0		
Acreirr:	0		
Comments:	Not Reported		
Meter:	N	Wellxref:	011167R R
Sb5cmp:	Not Reported	Sb5use:	Not Reported
Ident:	00000	Wcdate:	Not Reported
Pcdate:	Not Reported	Log exist:	N
Ctl:	Not Reported	Origin:	Not Reported
Qual:	N	User1:	AOT
Pyield:	0		
Pdepth:	0		
Pacref:	0	Filler:	Not Reported
App type:	Not Reported		
Well type:	N		
Valid well:	N	Parcel:	0
Ex notice:	Not Reported	Wndate:	Not Reported
Utm x:	514279.1		
Utm y:	4452084.4		
Loc source:	Spotted from quarters	Site id:	CO10342097

**AA106
NNW
1/2 - 1 Mile
Lower**

CO WELLS CO10342853

Full name:	MONTEZ JESUS		
Address:	RFD		
Address2:	Not Reported		
City:	PLATTEVILLE	State:	CO
Zip1:	80651	Zip2:	Not Reported
Phone:	Not Reported		
Receipt:	9061344		
Division:	1		
County:	WELD		
Permitno:	12877		
Permitsuf:	Not Reported	Permitrpl:	Not Reported
Actdate:	Not Reported		
Actcode:	Not Reported		
Water Dist:	SAND HILLS	Basin:	00
Mgmt Dist:	00	Prin Mer:	Sixth
Range num:	0670W	Township:	030N
Section num:	13	Seca:	Not Reported
Qtr160:	SE	Qtr40:	SE
Qtr10:	Not Reported	Coordsns:	0000
Coordsew:	0000	Aquifer1:	ALL UNNAMED AQUIFERS
Aquifer2:	Not Reported	Subdiv:	Not Reported
Lot:	Not Reported	Block num:	Not Reported

GEOCHECK® - PHYSICAL SETTING SOURCE MAP FINDINGS

Filing:	Not Reported	Engineer:	Not Reported
Designee:	Not Reported	Usecodes:	Domestic
Driller:	Not Reported	Pumpinst:	Not Reported
Pidate:	Not Reported	Statute:	Not Reported
Statcode:	Not Reported		
Statdate:	Not Reported		
Npdate:	Not Reported	Wadate:	Not Reported
Trancode:	Not Reported		
Trandate:	Not Reported		
Sadate:	12/18/1962 00:00:00	Sbudate:	Not Reported
Amdate:	Not Reported	Exdate:	Not Reported
Abrrdate:	Not Reported	Abcodate:	Not Reported
Abreq:	N	Acreft:	0
Tperf:	0000	Bperf:	0000
Caseno:	Not Reported	Yield:	10
Depth:	36		
Levels:	15		
Elev:	0		
Acreirr:	0		
Comments:	Not Reported		
Meter:	N	Wellxref:	Not Reported
Sb5cmp:	Not Reported	Sb5use:	Not Reported
Ident:	00000	Wcdate:	Not Reported
Pcdate:	Not Reported	Log exist:	N
Ctl:	Not Reported	Origin:	Not Reported
Qual:	N	User1:	Not Reported
Pyield:	0		
Pdepth:	0		
Pacraft:	0	Filler:	Not Reported
App type:	Not Reported		
Well type:	Exchange and Augmentation		
Valid well:	Y	Parcel:	0
Ex notice:	Not Reported	Wndate:	Not Reported
Utm x:	514279.1		
Utm y:	4452084.4		
Loc source:	Spotted from quarters	Site id:	CO10342853

**AA107
NNW
1/2 - 1 Mile
Lower**

CO WELLS CO10341737

Full name:	CATTLE CO INC & WEBSTER LAND&		
Address:	1601 GLENMIRE BL		
Address2:	Not Reported		
City:	GREELEY	State:	CO
Zip1:	80631	Zip2:	Not Reported
Phone:	Not Reported		
Receipt:	9060231		
Division:	1		
County:	WELD		
Permitno:	10002		
Permitsuf:	R	Permitrpl:	Not Reported
Actdate:	Not Reported		
Actcode:	Not Reported		
Water Dist:	SAND HILLS	Basin:	00

GEOCHECK® - PHYSICAL SETTING SOURCE MAP FINDINGS

Mgmt Dist:	00	Prin Mer:	Sixth
Range num:	0670W	Township:	030N
Section num:	13	Seca:	Not Reported
Qtr160:	SE	Qtr40:	SE
Qtr10:	Not Reported	Coordsns:	0000
Coordsew:	0000	Aquifer1:	ALL UNNAMED AQUIFERS
Aquifer2:	Not Reported	Subdiv:	Not Reported
Lot:	Not Reported	Block num:	Not Reported
Filing:	Not Reported	Engineer:	Not Reported
Designee:	RICHTER WELL #2	Usecodes:	Crop Irrigation
Driller:	Not Reported	Pumpinst:	Not Reported
Pidate:	Not Reported	Statute:	Not Reported
Statcode:	Not Reported		
Statdate:	Not Reported		
Npdate:	Not Reported	Wadate:	Not Reported
Trancode:	Record change. A portion of the file was modified		
Trandate:	02/02/2004 00:00:00		
Sadate:	Not Reported	Sbudate:	Not Reported
Amdate:	Not Reported	Exdate:	Not Reported
Abrrdate:	Not Reported	Abcodate:	Not Reported
Abreq:	N	Acreft:	0
Tperf:	0000	Bperf:	0000
Caseno:	W4190	Yield:	850
Depth:	40		
Levels:	8		
Elev:	0		
Acreirr:	0		
Comments:	Not Reported		
Meter:	N	Wellxref:	010002R R
Sb5cmp:	Not Reported	Sb5use:	Not Reported
Ident:	00000	Wcdate:	Not Reported
Pcdate:	Not Reported	Log exist:	N
Ctl:	Not Reported	Origin:	Not Reported
Qual:	N	User1:	CJE
Pyield:	0		
Pdepth:	0		
Pacref:	0	Filler:	Not Reported
App type:	Not Reported		
Well type:	N		
Valid well:	N	Parcel:	0
Ex notice:	Not Reported	Wndate:	Not Reported
Utm x:	514279.1		
Utm y:	4452084.4		
Loc source:	Spotted from quarters	Site id:	CO10341737

**AA108
NNW
1/2 - 1 Mile
Lower**

CO WELLS CO10344632

Full name: PETERSON CHESTER
Address: 1043 S CLARKSON
Address2: Not Reported

GEOCHECK® - PHYSICAL SETTING SOURCE MAP FINDINGS

City:	DENVER	State:	CO
Zip1:	80202	Zip2:	Not Reported
Phone:	Not Reported		
Receipt:	9063110		
Division:	1		
County:	WELD		
Permitno:	25420		
Permitsuf:	Not Reported	Permitrpl:	Not Reported
Actdate:	Not Reported		
Actcode:	Not Reported		
Water Dist:	CENTRAL YUMA	Basin:	00
Mgmt Dist:	00	Prin Mer:	Sixth
Range num:	0670W	Township:	030N
Section num:	13	Seca:	Not Reported
Qtr160:	SE	Qtr40:	SE
Qtr10:	Not Reported	Coordsns:	0000
Coordsew:	0000	Aquifer1:	ALL UNNAMED AQUIFERS
Aquifer2:	Not Reported	Subdiv:	Not Reported
Lot:	Not Reported	Block num:	Not Reported
Filing:	Not Reported	Engineer:	Not Reported
Designee:	Not Reported	Usecodes:	Domestic
Driller:	Not Reported	Pumpinst:	Not Reported
Pidate:	Not Reported	Statute:	Not Reported
Statcode:	Not Reported		
Statdate:	Not Reported		
Npdate:	Not Reported	Wadate:	Not Reported
Trancode:	Not Reported		
Trandate:	Not Reported		
Sadate:	Not Reported	Sbudate:	Not Reported
Amdate:	Not Reported	Exdate:	Not Reported
Abrrdate:	Not Reported	Abcdate:	Not Reported
Abreq:	N	Acreft:	0
Tperf:	0000	Bperf:	0000
Caseno:	Not Reported	Yield:	13
Depth:	42		
Levels:	16		
Elev:	0		
Acreirr:	0		
Comments:	Not Reported		
Meter:	N	Wellxref:	Not Reported
Sb5cmp:	Not Reported	Sb5use:	Not Reported
Ident:	00000	Wcdate:	Not Reported
Pcdate:	Not Reported	Log exist:	N
Ctl:	Not Reported	Origin:	Not Reported
Qual:	N	User1:	Not Reported
Pyield:	0		
Pdepth:	0		
Pacref:	0	Filler:	Not Reported
App type:	Not Reported		
Well type:	Exchange and Augmentation		
Valid well:	Y	Parcel:	0
Ex notice:	Not Reported	Wndate:	Not Reported
Utm x:	514279.1		
Utm y:	4452084.4		
Loc source:	Spotted from quarters	Site id:	CO10344632

GEOCHECK® - PHYSICAL SETTING SOURCE MAP FINDINGS

Map ID
 Direction
 Distance
 Elevation

Database EDR ID Number

AA109
NNW
1/2 - 1 Mile
Lower

CO WELLS CO10036930

Full name:	HARDING CLIFF D.		
Address:	Not Reported		
Address2:	Not Reported		
City:	PLATTEVILLE	State:	CO
Zip1:	80651	Zip2:	Not Reported
Phone:	Not Reported		
Receipt:	0034447		
Division:	0		
County:	WELD		
Permitno:	3125		
Permitsuf:	AD	Permitrpl:	Not Reported
Actdate:	Not Reported		
Actcode:	Application denied. Denial number in permit number		
Water Dist:	00	Basin:	00
Mgmt Dist:	00	Prin Mer:	Sixth
Range num:	0670W	Township:	030N
Section num:	13	Seca:	Not Reported
Qtr160:	SE	Qtr40:	SE
Qtr10:	Not Reported	Coordsns:	0000
Coordsew:	0000	Aquifer1:	ALL UNNAMED AQUIFERS
Aquifer2:	Not Reported	Subdiv:	Not Reported
Lot:	Not Reported	Block num:	Not Reported
Filing:	Not Reported	Engineer:	Not Reported
Designee:	Not Reported	Usecodes:	Livestock
Driller:	Not Reported	Pumpinst:	Not Reported
Pidate:	Not Reported	Statute:	Not Reported
Statcode:	Not Reported		
Statdate:	Not Reported		
Npdate:	08/30/1972 00:00:00	Wadate:	Not Reported
Trancode:	Application denied. Denial number in permit number		
Trandate:	11/04/1988 00:00:00		
Sadate:	Not Reported	Sbudate:	Not Reported
Amdate:	Not Reported	Exdate:	Not Reported
Abrrdate:	Not Reported	Abcodate:	Not Reported
Abreq:	N	Acreft:	0
Tperf:	0000	Bperf:	0000
Caseno:	Not Reported	Yield:	0
Depth:	0		
Levels:	0		
Elev:	0		
Acreirr:	0		
Comments:	Not Reported		
Meter:	N	Wellxref:	Not Reported
Sb5cmp:	Not Reported	Sb5use:	Not Reported
Ident:	00000	Wcdate:	Not Reported
Pcdate:	Not Reported	Log exist:	N
Ctl:	Not Reported	Origin:	Not Reported
Qual:	N	User1:	Not Reported
Pyield:	0		
Pdepth:	0		
Pacref:	0		
App type:	Not Reported	Filler:	Not Reported
Well type:	Exchange and Augmentation		

GEOCHECK® - PHYSICAL SETTING SOURCE MAP FINDINGS

Valid well:	N	Parcel:	0
Ex notice:	Not Reported	Wndate:	Not Reported
Utm x:	514279.1		
Utm y:	4452084.4		
Loc source:	Spotted from quarters	Site id:	CO10036930

110
North
1/2 - 1 Mile
Lower

FED USGS USGS2960317

Agency cd:	USGS	Site no:	401316104492700
Site name:	SB00306618CAC		
Latitude:	401316		
Longitude:	1044927	Dec lat:	40.22109398
Dec lon:	-104.82469397	Coor meth:	M
Coor accr:	M	Latlong datum:	NAD27
Dec latlong datum:	NAD83	District:	08
State:	08	County:	123
Country:	US	Land net:	SWNESWS018T0003NR0066WS
Location map:	Not Reported	Map scale:	Not Reported
Altitude:	4807.00		
Altitude method:	Interpolated from topographic map		
Altitude accuracy:	5.		
Altitude datum:	National Geodetic Vertical Datum of 1929		
Hydrologic:	Middle South PlatteCherry Creek. Colorado. Area = 2870 sq.mi.		
Topographic:	Not Reported		
Site type:	Ground-water other than Spring	Date construction:	Not Reported
Date inventoried:	Not Reported	Mean greenwich time offset:	MST
Local standard time flag:	Y		
Type of ground water site:	Single well, other than collector or Ranney type		
Aquifer Type:	Not Reported		
Aquifer:	VALLEY-FILL DEPOSITS		
Well depth:	50.0	Hole depth:	Not Reported
Source of depth data:	Not Reported		
Project number:	Not Reported		
Real time data flag:	0		
Daily flow data begin date:	0000-00-00	Daily flow data begin date:	0000-00-00
Daily flow data end date:	0000-00-00	Daily flow data count:	0
Peak flow data begin date:	0000-00-00	Peak flow data end date:	0000-00-00
Peak flow data count:	0	Water quality data begin date:	0000-00-00
Water quality data end date:	0000-00-00	Water quality data count:	0
Ground water data begin date:	1951-04-04	Ground water data end date:	1984-04-03
Ground water data count:	53		

Ground-water levels, Number of Measurements: 53

Date	Feet below Surface	Feet to Sealevel	Date	Feet below Surface	Feet to Sealevel
1984-04-03	21.55		1983-03-11	21.53	
1982-03-10	21.43		1981-03-05	20.55	
1980-03-06	20.42		1979-02-28	19.90	
1978-03-09	20.52		1977-03-01	20.10	
1976-03-03	19.64		1974-12-31	17.30	
1974-03-09	18.53		1973-03-20	19.56	
1972-03-20	18.33		1971-11-09	16.92	
1971-03-24	19.04		1970-10-22	15.38	
1970-03-23	18.74		1969-11-05	16.66	
1969-03-12	20.33		1968-11-06	18.37	

GEOCHECK® - PHYSICAL SETTING SOURCE MAP FINDINGS

Ground-water levels, continued.

Date	Feet below Surface	Feet to Sealevel	Date	Feet below Surface	Feet to Sealevel
1968-03-20	20.15		1967-11-06	18.00	
1967-03-23	19.50		1966-11-17	18.40	
1966-03-16	18.70		1965-12-08	16.30	
1965-04-12	19.60		1964-11-10	16.02	
1964-03-18	19.06		1963-11-05	17.20	
1963-04-09	19.05		1962-11-05	14.58	
1962-03-22	18.14		1961-11-08	14.67	
1961-03-31	19.81		1960-11-02	15.85	
1960-04-06	19.53		1959-10-29	15.82	
1959-04-02	19.44		1958-11-12	16.43	
1958-04-02	19.79		1957-11-12	15.51	
1957-05-06	20.84		1956-11-13	16.86	
1955-11-08	18.12		1955-04-04	20.51	
1954-11-10	17.29		1953-11-24	15.15	
1953-03-25	18.04		1952-11-05	12.75	
1952-04-16	18.60		1951-12-05	14.21	
1951-04-04	19.00				

**111
NNE
1/2 - 1 Mile
Higher**

CO WELLS CO10343420

Full name:	REED CHARLES	State:	CO
Address:	Not Reported	Zip:	Not Reported
Address2:	Not Reported		
City:	PLATTEVILLE		
Zip1:	80651		
Phone:	Not Reported		
Receipt:	9061907		
Division:	1		
County:	WELD		
Permitno:	14268		
Permitsuf:	R	Permitrpl:	Not Reported
Actdate:	Not Reported		
Actcode:	Not Reported		
Water Dist:	SAND HILLS	Basin:	00
Mgmt Dist:	00	Prin Mer:	Sixth
Range num:	0660W	Township:	030N
Section num:	18	Seca:	Not Reported
Qtr160:	SE	Qtr40:	SE
Qtr10:	Not Reported	Coordsns:	0000
Coordsew:	0000	Aquifer1:	ALL UNNAMED AQUIFERS
Aquifer2:	Not Reported	Subdiv:	Not Reported
Lot:	Not Reported	Block num:	Not Reported
Filing:	Not Reported	Engineer:	Not Reported
Designee:	Not Reported	Usecodes:	Crop Irrigation
Driller:	Not Reported	Pumpinst:	Not Reported
Pidate:	Not Reported	Statute:	Not Reported
Statcode:	Not Reported		
Statdate:	Not Reported		
Npdate:	Not Reported	Wadate:	Not Reported
Trancode:	Not Reported		
Trandate:	Not Reported		

GEOCHECK® - PHYSICAL SETTING SOURCE MAP FINDINGS

Sadate:	Not Reported	Sbupdate:	Not Reported
Amdate:	Not Reported	Exdate:	Not Reported
Abrrdate:	Not Reported	Abcodate:	Not Reported
Abreq:	N	Acreft:	0
Tperf:	0000	Bperf:	0000
Caseno:	Not Reported	Yield:	900
Depth:	58		
Levels:	16		
Elev:	0		
Acreirr:	0		
Comments:	Not Reported		
Meter:	N	Wellxref:	Not Reported
Sb5cmp:	Not Reported	Sb5use:	Not Reported
Ident:	00000	Wcdate:	Not Reported
Pcdate:	Not Reported	Log exist:	N
Ctl:	Not Reported	Origin:	Not Reported
Qual:	N	User1:	Not Reported
Pyield:	0		
Pdepth:	0		
Pacref:	0	Filler:	Not Reported
App type:	Not Reported		
Well type:	N		
Valid well:	N	Parcel:	0
Ex notice:	Not Reported	Wndate:	Not Reported
Utm x:	515911.8		
Utm y:	4452113.4		
Loc source:	Spotted from quarters	Site id:	CO10343420

**112
NNE
1/2 - 1 Mile
Higher**

FED USGS USGS2960312

Agency cd:	USGS	Site no:	401315104490101
Site name:	SB00306618CAC1		
Latitude:	401315	Dec lat:	40.22081615
Longitude:	1044901	Coor meth:	M
Dec lon:	-104.81747145	Latlong datum:	NAD27
Coor acc:	M	District:	08
Dec latlong datum:	NAD83	County:	123
State:	08	Land net:	SWNESWS18 T003N R066 S
Country:	US	Map scale:	99000
Location map:	RPT 9		
Altitude:	4805.00		
Altitude method:	Interpolated from topographic map		
Altitude accuracy:	1		
Altitude datum:	National Geodetic Vertical Datum of 1929		
Hydrologic:	Middle South PlatteCherry Creek. Colorado. Area = 2870 sq.mi.		
Topographic:	Not Reported		
Site type:	Ground-water other than Spring	Date construction:	19390101
Date inventoried:	Not Reported	Mean greenwich time offset:	MST
Local standard time flag:	Y		
Type of ground water site:	Single well, other than collector or Ranney type		
Aquifer Type:	Not Reported		
Aquifer:	VALLEY-FILL DEPOSITS		
Well depth:	50.0	Hole depth:	Not Reported
Source of depth data:	Not Reported		
Project number:	Not Reported		
Real time data flag:	0	Daily flow data begin date:	0000-00-00
Daily flow data end date:	0000-00-00	Daily flow data count:	0
Peak flow data begin date:	0000-00-00	Peak flow data end date:	0000-00-00

GEOCHECK® - PHYSICAL SETTING SOURCE MAP FINDINGS

Peak flow data count: 0
 Water quality data end date: 0000-00-00
 Ground water data begin date: 1957-07-15
 Ground water data count: 12

Water quality data begin date: 0000-00-00
 Water quality data count: 0
 Ground water data end date: 1995-04-25

Ground-water levels, Number of Measurements: 12

Date	Feet below Surface	Feet to Sealevel	Date	Feet below Surface	Feet to Sealevel
1995-04-25	21.55		1994-11-02	20.40	
1994-04-27	21.62		1993-10-06	20.70	
1993-03-16	21.15		1991-10-18	20.30	
1991-04-01	22.88		1990-10-10	21.52	
1990-03-26	22.20		1989-10-16	21.51	
1989-05-11	23.00		1957-07-15	17.10	

**Y113
 North
 1/2 - 1 Mile
 Higher**

CO WELLS CO10346812

Full name:	SIMPSON GENE		
Address:	735 S. MCKINLEY		
Address2:	Not Reported		
City:	FT.LUPTON	State:	CO
Zip1:	80621	Zip2:	Not Reported
Phone:	Not Reported		
Receipt:	9065336		
Division:	1		
County:	WELD		
Permitno:	73889		
Permitsuf:	Not Reported	Permitrpl:	Not Reported
Actdate:	Not Reported		
Actcode:	Not Reported		
Water Dist:	SAND HILLS	Basin:	00
Mgmt Dist:	00	Prin Mer:	Sixth
Range num:	0660W	Township:	030N
Section num:	18	Seca:	Not Reported
Qtr160:	SE	Qtr40:	NW
Qtr10:	Not Reported	Coordsns:	1370S
Coordsew:	2360E	Aquifer1:	ALL UNNAMED AQUIFERS
Aquifer2:	Not Reported	Subdiv:	Not Reported
Lot:	Not Reported	Block num:	Not Reported
Filing:	Not Reported	Engineer:	Not Reported
Designee:	Not Reported	Usecodes:	Household Use Only
Driller:	Not Reported	Pumpinst:	Not Reported
Pidate:	Not Reported	Statute:	Not Reported
Statcode:	Not Reported		
Statdate:	Not Reported		
Npdate:	Not Reported	Wadate:	Not Reported
Trancode:	Not Reported		
Trandate:	Not Reported		
Sadate:	08/12/1974 00:00:00	Sbdate:	Not Reported
Amdate:	Not Reported	Exdate:	Not Reported
Abrrdate:	Not Reported	Abcdate:	Not Reported

GEOCHECK® - PHYSICAL SETTING SOURCE MAP FINDINGS

Abreq:	N	Acreft:	0
Tperf:	0000	Bperf:	0000
Caseno:	Not Reported	Yield:	15
Depth:	40		
Levels:	20		
Elev:	0		
Acreirr:	0		
Comments:	Not Reported		
Meter:	N	Wellxref:	Not Reported
Sb5cmp:	Not Reported	Sb5use:	Not Reported
Ident:	00000	Wcdate:	Not Reported
Pcdate:	Not Reported	Log exist:	N
Ctl:	Not Reported	Origin:	Not Reported
Qual:	N	User1:	Not Reported
Pyield:	0		
Pdepth:	0		
Pacraft:	0	Filler:	Not Reported
App type:	Not Reported		
Well type:	Exchange and Augmentation		
Valid well:	Y	Parcel:	0
Ex notice:	Not Reported	Wndate:	Not Reported
Utm x:	515395.9		
Utm y:	4452314.9		
Loc source:	Spotted from section lines	Site id:	CO10346812

**Y114
North
1/2 - 1 Mile
Higher**

CO WELLS CO10067312

Full name:	CALLOW DOUG		
Address:	15258 FRONT ST		
Address2:	Not Reported		
City:	PLATTEVILLE	State:	CO
Zip1:	80651	Zip2:	Not Reported
Phone:	Not Reported		
Receipt:	0106352		
Division:	1		
County:	WELD		
Permitno:	106310		
Permitsuf:	Not Reported	Permitrpl:	A
Actdate:	05/07/1979 00:00:00		
Actcode:	Well permit issued		
Water Dist:	SAND HILLS	Basin:	00
Mgmt Dist:	00	Prin Mer:	Sixth
Range num:	0660W	Township:	030N
Section num:	18	Seca:	Not Reported
Qtr160:	SE	Qtr40:	NW
Qtr10:	Not Reported	Coordsns:	1380S
Coordsew:	2350E	Aquifer1:	LARAMIE FOX HILLS
Aquifer2:	Not Reported	Subdiv:	Not Reported
Lot:	Not Reported	Block num:	Not Reported
Filing:	Not Reported	Engineer:	Not Reported
Designee:	Not Reported	Usecodes:	89
Driller:	21	Pumpinst:	Not Reported
Pidate:	Not Reported	Statute:	Not Reported
Statcode:	Not Reported		
Statdate:	Not Reported		
Npdate:	05/10/1979 00:00:00	Wadate:	08/20/1979 00:00:00
Trancode:	A portion of the file was updated with general review and update of records		
Trandate:	11/07/1991 00:00:00		

GEOCHECK® - PHYSICAL SETTING SOURCE MAP FINDINGS

Sadate:	06/18/1979 00:00:00	Sbudate:	Not Reported
Amdate:	Not Reported	Exdate:	Not Reported
Abrrdate:	Not Reported	Abcodate:	Not Reported
Abreq:	N	Acreft:	0
Tperf:	0212	Bperf:	0292
Caseno:	Not Reported	Yield:	15
Depth:	300		
Levels:	40		
Elev:	0		
Acreirr:	0		
Comments:	Not Reported		
Meter:	N	Wellxref:	Not Reported
Sb5cmp:	Not Reported	Sb5use:	Not Reported
Ident:	00000	Wcdate:	06/18/1979 00:00:00
Pcdate:	Not Reported	Log exist:	N
Ctl:	Not Reported	Origin:	Not Reported
Qual:	N	User1:	Not Reported
Pyield:	0		
Pdepth:	0		
Pacref:	0	Filler:	Not Reported
App type:	Not Reported		
Well type:	Exchange and Augmentation		
Valid well:	Y	Parcel:	0
Ex notice:	Not Reported	Wndate:	Not Reported
Utm x:	515399		
Utm y:	4452317.9		
Loc source:	Spotted from section lines	Site id:	CO10067312

GEOCHECK® - PHYSICAL SETTING SOURCE MAP FINDINGS

Direction _____ Database _____ EDR ID Number _____
 Distance _____

NNE
1/2 - 1 Mile

OIL_GAS COOG055162

Link ID:	12319196	API:	05-123-19196
Operator:	HS RESOURCES INC		
Well Name:	15-18 HSR-CAMP		
Status:	LO_XX	Internet App:	12319196&TYPE=WELL
Well ID:	251393	Facility type:	WELL
Well Status:	Producing		
Op. Number:	41385		
Well Number:	15-18	Well Name:	HSR-CAMP
Field code:	90750	Dist from N/S:	830
N/S Section:	S	Dist from E/W:	1790
E/W Section:	E	Qtrqtr:	SWSE
Section #:	18	Township:	3N
Range:	66W	Meridian:	6
Latitude:	40.219691	Longitude:	-104.816475
Ground elev:	4837	Utm_x:	515616
Utm_y:	4451947	Field_name:	WATTENBERG
Name:	HS RESOURCES INC		
API Seq Num:	19196		
API County:	123		

NNW
1/2 - 1 Mile

OIL_GAS COOG056775

Link ID:	12316376	API:	05-123-16376
Operator:	KERR-MCGEE ROCKY MOUNTAIN CORP		
Well Name:	29-13K UPRC		
Status:	LO_XX	Internet App:	12316376&TYPE=WELL
Well ID:	248578	Facility type:	WELL
Well Status:	Producing		
Op. Number:	47120		
Well Number:	29-13K	Well Name:	UPRC
Field code:	90750	Dist from N/S:	599
N/S Section:	S	Dist from E/W:	481
E/W Section:	W	Qtrqtr:	SWSW
Section #:	18	Township:	3N
Range:	66W	Meridian:	6
Latitude:	40.218828	Longitude:	-104.827558
Ground elev:	4893	Utm_x:	514672
Utm_y:	4451849	Field_name:	WATTENBERG
Name:	KERR-MCGEE ROCKY MOUNTAIN CORP		
API Seq Num:	16376		
API County:	123		

NE
1/2 - 1 Mile

OIL_GAS COOG046689

GEOCHECK® - PHYSICAL SETTING SOURCE MAP FINDINGS

STATE OIL/GAS WELL INFORMATION:

Link ID:	12315748	API:	05-123-15748
Operator:	HS RESOURCES INC		
Well Name:	4-20 HSR-FITZPATRICK		
Status:	LO_XX	Internet App:	12315748&TYPE=WELL
Well ID:	247950	Facility type:	WELL
Well Status:	Producing		
Op. Number:	41385		
Well Number:	4-20	Well Name:	HSR-FITZPATRICK
Field code:	90750	Dist from N/S:	526
N/S Section:	N	Dist from E/W:	520
E/W Section:	W	Qtrqtr:	NWNW
Section #:	20	Township:	3N
Range:	66W	Meridian:	6
Latitude:	40.216106	Longitude:	-104.808189
Ground elev:	4922	Utm_x:	516322
Utm_y:	4451550	Field_name:	WATTENBERG
Name:	HS RESOURCES INC		
API Seq Num:	15748		
API County:	123		

NE 1/2 - 1 Mile

OIL_GAS COOG054774

Link ID:	12316078	API:	05-123-16078
Operator:	HS RESOURCES INC		
Well Name:	41-19A HENRICKSON AMOCO		
Status:	LO_XX	Internet App:	12316078&TYPE=WELL
Well ID:	248280	Facility type:	WELL
Well Status:	Producing		
Op. Number:	41385		
Well Number:	41-19A	Well Name:	HENRICKSON AMOCO
Field code:	90750	Dist from N/S:	660
N/S Section:	N	Dist from E/W:	750
E/W Section:	E	Qtrqtr:	NENE
Section #:	19	Township:	3N
Range:	66W	Meridian:	6
Latitude:	40.215676	Longitude:	-104.812736
Ground elev:	4879	Utm_x:	515934
Utm_y:	4451501	Field_name:	WATTENBERG
Name:	HS RESOURCES INC		
API Seq Num:	16078		
API County:	123		

NW 1/2 - 1 Mile

OIL_GAS COOG033412

GEOCHECK® - PHYSICAL SETTING SOURCE MAP FINDINGS

STATE OIL/GAS WELL INFORMATION:

Link ID:	12307860	API:	05-123-07860
Operator:	HS RESOURCES INC		
Well Name:	1 DONALD K NORRGREN UNIT B		
Status:	LO_XX	Internet App:	12307860&TYPE=WELL
Well ID:	240072	Facility type:	WELL
Well Status:	Producing		
Op. Number:	41385		
Well Number:	1	Well Name:	DONALD K NORRGREN UNIT B
Field code:	90750	Dist from N/S:	1060
N/S Section:	N	Dist from E/W:	1325
E/W Section:	E	Qtrqtr:	NENE
Section #:	24	Township:	3N
Range:	67W	Meridian:	6
Latitude:	40.214446	Longitude:	-104.834013
Ground elev:	4808	Utm_x:	514125
Utm_y:	4451362	Field_name:	WATTENBERG
Name:	HS RESOURCES INC		
API Seq Num:	07860		
API County:	123		

NE
1/2 - 1 Mile

OIL_GAS COOG036579

Link ID:	12308396	API:	05-123-08396
Operator:	HS RESOURCES INC		
Well Name:	1 LEWIS C. CAMP UNIT D		
Status:	LO_XX	Internet App:	12308396&TYPE=WELL
Well ID:	240608	Facility type:	WELL
Well Status:	Producing		
Op. Number:	41385		
Well Number:	1	Well Name:	LEWIS C. CAMP UNIT D
Field code:	90750	Dist from N/S:	1210
N/S Section:	N	Dist from E/W:	1390
E/W Section:	E	Qtrqtr:	NWNE
Section #:	19	Township:	3N
Range:	66W	Meridian:	6
Latitude:	40.214119	Longitude:	-104.815021
Ground elev:	4840	Utm_x:	515741
Utm_y:	4451329	Field_name:	WATTENBERG
Name:	HS RESOURCES INC		
API Seq Num:	08396		
API County:	123		

NNW
1/4 - 1/2 Mile

OIL_GAS COOG048719

GEOCHECK® - PHYSICAL SETTING SOURCE MAP FINDINGS

STATE OIL/GAS WELL INFORMATION:

Link ID:	12314376	API:	05-123-14376
Operator:	PATINA OIL & GAS CORPORATION		
Well Name:	2-19 PLATTEVILLE		
Status:	LO_XX	Internet App:	12314376&TYPE=WELL
Well ID:	246579	Facility type:	WELL
Well Status:	Producing		
Op. Number:	67305		
Well Number:	2-19	Well Name:	PLATTEVILLE
Field code:	90750	Dist from N/S:	1650
N/S Section:	N	Dist from E/W:	990
E/W Section:	W	Qtrqtr:	SWNW
Section #:	19	Township:	3N
Range:	66W	Meridian:	6
Latitude:	40.212689	Longitude:	-104.825725
Ground elev:	4808	Utm_x:	514830
Utm_y:	4451168	Field_name:	WATTENBERG
Name:	PATINA OIL & GAS CORPORATION		
API Seq Num:	14376		
API County:	123		

NNW
1/4 - 1/2 Mile

OIL_GAS COOG001040

Link ID:	12320429	API:	05-123-20429
Operator:	PATINA OIL & GAS CORPORATION		
Well Name:	19-4 JI PLATTEVILLE L		
Status:	LO_XX	Internet App:	12320429&TYPE=WELL
Well ID:	260134	Facility type:	WELL
Well Status:	Permit location, no information reported yet.		
Op. Number:	67305		
Well Number:	19-4 JI	Well Name:	PLATTEVILLE L
Field code:	90750	Dist from N/S:	1715
N/S Section:	N	Dist from E/W:	1023
E/W Section:	W	Qtrqtr:	SWNW
Section #:	19	Township:	3N
Range:	66W	Meridian:	6
Latitude:	40.212513	Longitude:	-104.825606
Ground elev:	4812	Utm_x:	514840
Utm_y:	4451148	Field_name:	WATTENBERG
Name:	PATINA OIL & GAS CORPORATION		
API Seq Num:	20429		
API County:	123		

NNW
1/4 - 1/2 Mile

OIL_GAS COOG058023

GEOCHECK® - PHYSICAL SETTING SOURCE MAP FINDINGS

STATE OIL/GAS WELL INFORMATION:

Link ID:	12320376	API:	05-123-20376
Operator:	PATINA OIL & GAS CORPORATION		
Well Name:	19-3 JI PLATTEVILLE L		
Status:	LO_XX	Internet App:	12320376&TYPE=WELL
Well ID:	259753	Facility type:	WELL
Well Status:	Permit location, no information reported yet.		
Op. Number:	67305		
Well Number:	19-3 JI	Well Name:	PLATTEVILLE L
Field code:	90750	Dist from N/S:	1755
N/S Section:	N	Dist from E/W:	1023
E/W Section:	W	Qtrqtr:	SWNW
Section #:	19	Township:	3N
Range:	66W	Meridian:	6
Latitude:	40.212403	Longitude:	-104.825605
Ground elev:	4812	Utm_x:	514840
Utm_y:	4451136	Field_name:	WATTENBERG
Name:	PATINA OIL & GAS CORPORATION		
API Seq Num:	20376		
API County:	123		

ENE
1/2 - 1 Mile

OIL_GAS COOG057417

Link ID:	12315723	API:	05-123-15723
Operator:	HS RESOURCES INC		
Well Name:	5-20A HSR-ATHERTON		
Status:	LO_XX	Internet App:	12315723&TYPE=WELL
Well ID:	247925	Facility type:	WELL
Well Status:	Producing		
Op. Number:	41385		
Well Number:	5-20A	Well Name:	HSR-ATHERTON
Field code:	90750	Dist from N/S:	1898
N/S Section:	N	Dist from E/W:	660
E/W Section:	W	Qtrqtr:	SWNW
Section #:	20	Township:	3N
Range:	66W	Meridian:	6
Latitude:	40.21234	Longitude:	-104.807672
Ground elev:	4914	Utm_x:	516366
Utm_y:	4451132	Field_name:	WATTENBERG
Name:	HS RESOURCES INC		
API Seq Num:	15723		
API County:	123		

NE
1/2 - 1 Mile

OIL_GAS COOG001309

GEOCHECK® - PHYSICAL SETTING SOURCE MAP FINDINGS

STATE OIL/GAS WELL INFORMATION:

Link ID:	12314038	API:	05-123-14038
Operator:	HS RESOURCES INC		
Well Name:	42-19A BELLA AMOCO		
Status:	LO_XX	Internet App:	12314038&TYPE=WELL
Well ID:	246241	Facility type:	WELL
Well Status:	Producing		
Op. Number:	41385		
Well Number:	42-19A	Well Name:	BELLA AMOCO
Field code:	90750	Dist from N/S:	1980
N/S Section:	N	Dist from E/W:	660
E/W Section:	E	Qtrqtr:	SENE
Section #:	19	Township:	3N
Range:	66W	Meridian:	6
Latitude:	40.212058	Longitude:	-104.812398
Ground elev:	4908	Utm_x:	515964
Utm_y:	4451100	Field_name:	WATTENBERG
Name:	HS RESOURCES INC		
API Seq Num:	14038		
API County:	123		

WNW
1/2 - 1 Mile

OIL_GAS COOG054543

Link ID:	12319073	API:	05-123-19073
Operator:	HS RESOURCES INC		
Well Name:	8-24 HSR-CAMP		
Status:	LO_XX	Internet App:	12319073&TYPE=WELL
Well ID:	251270	Facility type:	WELL
Well Status:	Producing		
Op. Number:	41385		
Well Number:	8-24	Well Name:	HSR-CAMP
Field code:	90750	Dist from N/S:	2210
N/S Section:	N	Dist from E/W:	460
E/W Section:	E	Qtrqtr:	SENE
Section #:	24	Township:	3N
Range:	67W	Meridian:	6
Latitude:	40.211151	Longitude:	-104.830909
Ground elev:	4787	Utm_x:	514389
Utm_y:	4450997	Field_name:	WATTENBERG
Name:	HS RESOURCES INC		
API Seq Num:	19073		
API County:	123		

WNW
1/2 - 1 Mile

OIL_GAS COOG054544

GEOCHECK® - PHYSICAL SETTING SOURCE MAP FINDINGS

STATE OIL/GAS WELL INFORMATION:

Link ID:	12319078	API:	05-123-19078
Operator:	HS RESOURCES INC		
Well Name:	1-24 HSR-CAMP		
Status:	LO_XX	Internet App:	12319078&TYPE=WELL
Well ID:	251275	Facility type:	WELL
Well Status:	Producing		
Op. Number:	41385		
Well Number:	1-24	Well Name:	HSR-CAMP
Field code:	90750	Dist from N/S:	2214
N/S Section:	N	Dist from E/W:	490
E/W Section:	E	Qtrqtr:	SENE
Section #:	24	Township:	3N
Range:	67W	Meridian:	6
Latitude:	40.211145	Longitude:	-104.831016
Ground elev:	4787	Utm_x:	514380
Utm_y:	4450996	Field_name:	WATTENBERG
Name:	HS RESOURCES INC		
API Seq Num:	19078		
API County:	123		

WNW
1/2 - 1 Mile

OIL_GAS COOG054080

Link ID:	12319074	API:	05-123-19074
Operator:	HS RESOURCES INC		
Well Name:	2-24 HSR-CAMP		
Status:	LO_XX	Internet App:	12319074&TYPE=WELL
Well ID:	251271	Facility type:	WELL
Well Status:	Producing		
Op. Number:	41385		
Well Number:	2-24	Well Name:	HSR-CAMP
Field code:	90750	Dist from N/S:	2218
N/S Section:	N	Dist from E/W:	520
E/W Section:	E	Qtrqtr:	SENE
Section #:	24	Township:	3N
Range:	67W	Meridian:	6
Latitude:	40.211139	Longitude:	-104.831124
Ground elev:	4787	Utm_x:	514371
Utm_y:	4450995	Field_name:	WATTENBERG
Name:	HS RESOURCES INC		
API Seq Num:	19074		
API County:	123		

WNW
1/2 - 1 Mile

OIL_GAS COOG000296

GEOCHECK® - PHYSICAL SETTING SOURCE MAP FINDINGS

STATE OIL/GAS WELL INFORMATION:

Link ID:	12319079	API:	05-123-19079
Operator:	HS RESOURCES INC		
Well Name:	7-24A HSR-CAMP		
Status:	LO_XX	Internet App:	12319079&TYPE=WELL
Well ID:	251276	Facility type:	WELL
Well Status:	Producing		
Op. Number:	41385		
Well Number:	7-24A	Well Name:	HSR-CAMP
Field code:	90750	Dist from N/S:	2222
N/S Section:	N	Dist from E/W:	550
E/W Section:	E	Qtrqtr:	SENE
Section #:	24	Township:	3N
Range:	67W	Meridian:	6
Latitude:	40.211132	Longitude:	-104.831231
Ground elev:	4787	Utm_x:	514362
Utm_y:	4450994	Field_name:	WATTENBERG
Name:	HS RESOURCES INC		
API Seq Num:	19079		
API County:	123		

WNW
1/8 - 1/4 Mile

OIL_GAS COOG053537

Link ID:	12318500	API:	05-123-18500
Operator:	HS RESOURCES INC		
Well Name:	22-19 PLATTEVILLE		
Status:	LO_XX	Internet App:	12318500&TYPE=WELL
Well ID:	250697	Facility type:	WELL
Well Status:	Dry and abandoned		
Op. Number:	41385		
Well Number:	22-19	Well Name:	PLATTEVILLE
Field code:	90750	Dist from N/S:	2077
N/S Section:	S	Dist from E/W:	936
E/W Section:	W	Qtrqtr:	SENW
Section #:	19	Township:	3N
Range:	66W	Meridian:	6
Latitude:	40.208794	Longitude:	-104.825905
Ground elev:	4795	Utm_x:	514815
Utm_y:	4450735	Field_name:	WATTENBERG
Name:	HS RESOURCES INC		
API Seq Num:	18500		
API County:	123		

WNW
1/2 - 1 Mile

OIL_GAS COOG052953

GEOCHECK® - PHYSICAL SETTING SOURCE MAP FINDINGS

STATE OIL/GAS WELL INFORMATION:

Link ID:	12318138	API:	05-123-18138
Operator:	SNYDER OIL CORP		
Well Name:	24-16J7 BIRKLE		
Status:	LO_XX	Internet App:	12318138&TYPE=WELL
Well ID:	250335	Facility type:	WELL
Well Status:	Abandoned Location		
Op. Number:	80530		
Well Number:	24-16J7	Well Name:	BIRKLE
Field code:	90750	Dist from N/S:	2007
N/S Section:	S	Dist from E/W:	863
E/W Section:	E	Qtrqtr:	NESE
Section #:	24	Township:	3N
Range:	67W	Meridian:	6
Latitude:	40.208678	Longitude:	-104.832346
Ground elev:	0	Utm_x:	514268
Utm_y:	4450722	Field_name:	WATTENBERG
Name:	SNYDER OIL CORP		
API Seq Num:	18138		
API County:	123		

**West
1/2 - 1 Mile**

OIL_GAS COOG054420

Link ID:	12317467	API:	05-123-17467
Operator:	SNYDER OIL CORP		
Well Name:	24-10L WADDLE		
Status:	LO_XX	Internet App:	12317467&TYPE=WELL
Well ID:	249664	Facility type:	WELL
Well Status:	Abandoned Location		
Op. Number:	80530		
Well Number:	24-10L	Well Name:	WADDLE
Field code:	90750	Dist from N/S:	1973
N/S Section:	S	Dist from E/W:	1975
E/W Section:	E	Qtrqtr:	NWSE
Section #:	24	Township:	3N
Range:	67W	Meridian:	6
Latitude:	40.208658	Longitude:	-104.836327
Ground elev:	0	Utm_x:	513929
Utm_y:	4450719	Field_name:	WATTENBERG
Name:	SNYDER OIL CORP		
API Seq Num:	17467		
API County:	123		

**WNW
1/8 - 1/4 Mile**

OIL_GAS COOG054519

GEOCHECK® - PHYSICAL SETTING SOURCE MAP FINDINGS

STATE OIL/GAS WELL INFORMATION:

Link ID:	12318501	API:	05-123-18501
Operator:	HS RESOURCES INC		
Well Name:	23-19A PLATTEVILLE		
Status:	LO_XX	Internet App:	12318501&TYPE=WELL
Well ID:	250698	Facility type:	WELL
Well Status:	Producing		
Op. Number:	41385		
Well Number:	23-19A	Well Name:	PLATTEVILLE
Field code:	90750	Dist from N/S:	2005
N/S Section:	S	Dist from E/W:	957
E/W Section:	W	Qtrqtr:	NESW
Section #:	19	Township:	3N
Range:	66W	Meridian:	6
Latitude:	40.208596	Longitude:	-104.825829
Ground elev:	4795	Utm_x:	514822
Utm_y:	4450713	Field_name:	WATTENBERG
Name:	HS RESOURCES INC		
API Seq Num:	18501		
API County:	123		

ENE 1/8 - 1/4 Mile

OIL_GAS COOG050998

Link ID:	12317532	API:	05-123-17532
Operator:	HS RESOURCES INC		
Well Name:	10-19 HSR-OLIN		
Status:	LO_XX	Internet App:	12317532&TYPE=WELL
Well ID:	249729	Facility type:	WELL
Well Status:	Producing		
Op. Number:	41385		
Well Number:	10-19	Well Name:	HSR-OLIN
Field code:	90750	Dist from N/S:	1967
N/S Section:	S	Dist from E/W:	2198
E/W Section:	E	Qtrqtr:	NWSE
Section #:	19	Township:	3N
Range:	66W	Meridian:	6
Latitude:	40.208448	Longitude:	-104.817892
Ground elev:	4825	Utm_x:	515498
Utm_y:	4450699	Field_name:	WATTENBERG
Name:	HS RESOURCES INC		
API Seq Num:	17532		
API County:	123		

East 1/2 - 1 Mile

OIL_GAS COOG053657

GEOCHECK® - PHYSICAL SETTING SOURCE MAP FINDINGS

STATE OIL/GAS WELL INFORMATION:

Link ID:	12315749	API:	05-123-15749
Operator:	HS RESOURCES INC		
Well Name:	9-19 A HSR-ERICSON		
Status:	LO_XX	Internet App:	12315749&TYPE=WELL
Well ID:	247951	Facility type:	WELL
Well Status:	Producing		
Op. Number:	41385		
Well Number:	9-19 A	Well Name:	HSR-ERICSON
Field code:	90750	Dist from N/S:	1967
N/S Section:	S	Dist from E/W:	659
E/W Section:	E	Qtrqtr:	NESE
Section #:	19	Township:	3N
Range:	66W	Meridian:	6
Latitude:	40.208417	Longitude:	-104.81238
Ground elev:	4904	Utm_x:	515966
Utm_y:	4450696	Field_name:	WATTENBERG
Name:	HS RESOURCES INC		
API Seq Num:	15749		
API County:	123		

WNW
1/8 - 1/4 Mile

OIL_GAS COOG056488

Link ID:	12319867	API:	05-123-19867
Operator:	PATINA OIL & GAS CORPORATION		
Well Name:	19-12D PLATTEVILLE L		
Status:	LO_XX	Internet App:	12319867&TYPE=WELL
Well ID:	256405	Facility type:	WELL
Well Status:	Permit location, no information reported yet.		
Op. Number:	67305		
Well Number:	19-12D	Well Name:	PLATTEVILLE L
Field code:	90750	Dist from N/S:	1938
N/S Section:	S	Dist from E/W:	1055
E/W Section:	W	Qtrqtr:	NWSW
Section #:	19	Township:	3N
Range:	66W	Meridian:	6
Latitude:	40.20841	Longitude:	-104.825477
Ground elev:	4798	Utm_x:	514852
Utm_y:	4450693	Field_name:	WATTENBERG
Name:	PATINA OIL & GAS CORPORATION		
API Seq Num:	19867		
API County:	123		

WNW
1/8 - 1/4 Mile

OIL_GAS COOG057413

GEOCHECK® - PHYSICAL SETTING SOURCE MAP FINDINGS

STATE OIL/GAS WELL INFORMATION:

Link ID:	12318488	API:	05-123-18488
Operator:	HS RESOURCES INC		
Well Name:	13-19A CAMP		
Status:	LO_XX	Internet App:	12318488&TYPE=WELL
Well ID:	250685	Facility type:	WELL
Well Status:	Producing		
Op. Number:	41385		
Well Number:	13-19A	Well Name:	CAMP
Field code:	90750	Dist from N/S:	1932
N/S Section:	S	Dist from E/W:	976
E/W Section:	W	Qtrqtr:	NWSW
Section #:	19	Township:	3N
Range:	66W	Meridian:	6
Latitude:	40.208395	Longitude:	-104.82576
Ground elev:	4795	Utm_x:	514828
Utm_y:	4450691	Field_name:	WATTENBERG
Name:	HS RESOURCES INC		
API Seq Num:	18488		
API County:	123		

WNW
1/8 - 1/4 Mile

OIL_GAS COOG052045

Link ID:	12319888	API:	05-123-19888
Operator:	PATINA OIL & GAS CORPORATION		
Well Name:	19-11JI PLATTEVILLE L		
Status:	LO_XX	Internet App:	12319888&TYPE=WELL
Well ID:	256572	Facility type:	WELL
Well Status:	Permit location, no information reported yet.		
Op. Number:	67305		
Well Number:	19-11JI	Well Name:	PLATTEVILLE L
Field code:	90750	Dist from N/S:	1897
N/S Section:	S	Dist from E/W:	1054
E/W Section:	W	Qtrqtr:	NWSW
Section #:	19	Township:	3N
Range:	66W	Meridian:	6
Latitude:	40.208298	Longitude:	-104.82548
Ground elev:	4798	Utm_x:	514851
Utm_y:	4450680	Field_name:	WATTENBERG
Name:	PATINA OIL & GAS CORPORATION		
API Seq Num:	19888		
API County:	123		

West
1/2 - 1 Mile

OIL_GAS COOG053113

GEOCHECK® - PHYSICAL SETTING SOURCE MAP FINDINGS

STATE OIL/GAS WELL INFORMATION:

Link ID:	12317094	API:	05-123-17094
Operator:	PATINA OIL & GAS CORPORATION		
Well Name:	24-9L CAMP		
Status:	LO_XX	Internet App:	12317094&TYPE=WELL
Well ID:	249292	Facility type:	WELL
Well Status:	Producing		
Op. Number:	67305		
Well Number:	24-9L	Well Name:	CAMP
Field code:	90750	Dist from N/S:	1823
N/S Section:	S	Dist from E/W:	728
E/W Section:	E	Qtrqtr:	NESE
Section #:	24	Township:	3N
Range:	67W	Meridian:	6
Latitude:	40.208164	Longitude:	-104.831861
Ground elev:	4794	Utm_x:	514309
Utm_y:	4450665	Field_name:	WATTENBERG
Name:	PATINA OIL & GAS CORPORATION		
API Seq Num:	17094		
API County:	123		

**East
1/2 - 1 Mile**

OIL_GAS COOG055881

Link ID:	12316645	API:	05-123-16645
Operator:	NORTH AMERICAN RESOURCES CO		
Well Name:	4-20 BARCLAY CRISMAN		
Status:	LO_XX	Internet App:	12316645&TYPE=WELL
Well ID:	248843	Facility type:	WELL
Well Status:	Producing		
Op. Number:	63800		
Well Number:	4-20	Well Name:	BARCLAY CRISMAN
Field code:	90750	Dist from N/S:	1630
N/S Section:	S	Dist from E/W:	990
E/W Section:	W	Qtrqtr:	NWSW
Section #:	20	Township:	3N
Range:	66W	Meridian:	6
Latitude:	40.207504	Longitude:	-104.80647
Ground elev:	4912	Utm_x:	516470
Utm_y:	4450596	Field_name:	WATTENBERG
Name:	NORTH AMERICAN RESOURCES CO		
API Seq Num:	16645		
API County:	123		

**West
1/2 - 1 Mile**

OIL_GAS COOG050942

GEOCHECK® - PHYSICAL SETTING SOURCE MAP FINDINGS

STATE OIL/GAS WELL INFORMATION:

Link ID:	12311371	API:	05-123-11371
Operator:	HS RESOURCES INC		
Well Name:	1 LOYD & MEL CAMP UT-TRUE		
Status:	LO_XX	Internet App:	12311371&TYPE=WELL
Well ID:	243579	Facility type:	WELL
Well Status:	Producing		
Op. Number:	41385		
Well Number:	1	Well Name:	LOYD & MEL CAMP UT-TRUE
Field code:	90750	Dist from N/S:	1360
N/S Section:	S	Dist from E/W:	1177
E/W Section:	E	Qtrqtr:	NESE
Section #:	24	Township:	3N
Range:	67W	Meridian:	6
Latitude:	40.206922	Longitude:	-104.833465
Ground elev:	4796	Utm_x:	514173
Utm_y:	4450527	Field_name:	WATTENBERG
Name:	HS RESOURCES INC		
API Seq Num:	11371		
API County:	123		

**East
1/4 - 1/2 Mile**

OIL_GAS COOG043007

Link ID:	12309822	API:	05-123-09822
Operator:	HS RESOURCES INC		
Well Name:	2 LEWIS C. CAMP UNIT D		
Status:	LO_XX	Internet App:	12309822&TYPE=WELL
Well ID:	242031	Facility type:	WELL
Well Status:	Producing		
Op. Number:	41385		
Well Number:	2	Well Name:	LEWIS C. CAMP UNIT D
Field code:	90750	Dist from N/S:	1320
N/S Section:	S	Dist from E/W:	1320
E/W Section:	E	Qtrqtr:	CSE
Section #:	19	Township:	3N
Range:	66W	Meridian:	6
Latitude:	40.206653	Longitude:	-104.81474
Ground elev:	4957	Utm_x:	515766
Utm_y:	4450500	Field_name:	WATTENBERG
Name:	HS RESOURCES INC		
API Seq Num:	09822		
API County:	123		

**West
1/2 - 1 Mile**

OIL_GAS COOG051850

GEOCHECK® - PHYSICAL SETTING SOURCE MAP FINDINGS

STATE OIL/GAS WELL INFORMATION:

Link ID:	12317901	API:	05-123-17901
Operator:	HS RESOURCES INC		
Well Name:	24-10J7 WADDLE		
Status:	LO_XX	Internet App:	12317901&TYPE=WELL
Well ID:	250098	Facility type:	WELL
Well Status:	Producing		
Op. Number:	41385		
Well Number:	24-10J7	Well Name:	WADDLE
Field code:	90750	Dist from N/S:	1085
N/S Section:	S	Dist from E/W:	2076
E/W Section:	E	Qtrqtr:	SWSE
Section #:	24	Township:	3N
Range:	67W	Meridian:	6
Latitude:	40.206226	Longitude:	-104.836681
Ground elev:	4792	Utm_x:	513899
Utm_y:	4450449	Field_name:	WATTENBERG
Name:	HS RESOURCES INC		
API Seq Num:	17901		
API County:	123		

**West
1/2 - 1 Mile**

OIL_GAS COOG052123

Link ID:	12317840	API:	05-123-17840
Operator:	HS RESOURCES INC		
Well Name:	24-15L BIRKLE		
Status:	LO_XX	Internet App:	12317840&TYPE=WELL
Well ID:	250037	Facility type:	WELL
Well Status:	Producing		
Op. Number:	41385		
Well Number:	24-15L	Well Name:	BIRKLE
Field code:	90750	Dist from N/S:	1083
N/S Section:	S	Dist from E/W:	2041
E/W Section:	E	Qtrqtr:	SWSE
Section #:	24	Township:	3N
Range:	67W	Meridian:	6
Latitude:	40.206219	Longitude:	-104.836556
Ground elev:	4796	Utm_x:	513909
Utm_y:	4450448	Field_name:	WATTENBERG
Name:	HS RESOURCES INC		
API Seq Num:	17840		
API County:	123		

**East
1/2 - 1 Mile**

OIL_GAS COOG030263

GEOCHECK® - PHYSICAL SETTING SOURCE MAP FINDINGS

STATE OIL/GAS WELL INFORMATION:

Link ID:	12307287	API:	05-123-07287
Operator:	NORTH AMERICAN RESOURCES CO		
Well Name:	1 BARCLAY		
Status:	LO_XX	Internet App:	12307287&TYPE=WELL
Well ID:	239500	Facility type:	WELL
Well Status:	Plugged and Abandoned		
Op. Number:	63800		
Well Number:	1	Well Name:	BARCLAY
Field code:	90750	Dist from N/S:	1150
N/S Section:	S	Dist from E/W:	1150
E/W Section:	W	Qtrqtr:	SWSW
Section #:	20	Township:	3N
Range:	66W	Meridian:	6
Latitude:	40.20619	Longitude:	-104.805892
Ground elev:	4905	Utm_x:	516520
Utm_y:	4450450	Field_name:	WATTENBERG
Name:	NORTH AMERICAN RESOURCES CO		
API Seq Num:	07287		
API County:	123		

WSW

1/8 - 1/4 Mile

OIL_GAS

COOG044185

Link ID:	12310252	API:	05-123-10252
Operator:	PATINA OIL & GAS CORPORATION		
Well Name:	1 PLATTEVILLE		
Status:	LO_XX	Internet App:	12310252&TYPE=WELL
Well ID:	242461	Facility type:	WELL
Well Status:	Producing		
Op. Number:	67305		
Well Number:	1	Well Name:	PLATTEVILLE
Field code:	90750	Dist from N/S:	1000
N/S Section:	S	Dist from E/W:	1000
E/W Section:	W	Qtrqtr:	SWSW
Section #:	19	Township:	3N
Range:	66W	Meridian:	6
Latitude:	40.205835	Longitude:	-104.825666
Ground elev:	4810	Utm_x:	514837
Utm_y:	4450407	Field_name:	WATTENBERG
Name:	PATINA OIL & GAS CORPORATION		
API Seq Num:	10252		
API County:	123		

SE

1/4 - 1/2 Mile

OIL_GAS

COOG055470

GEOCHECK® - PHYSICAL SETTING SOURCE MAP FINDINGS

STATE OIL/GAS WELL INFORMATION:

Link ID:	12317533	API:	05-123-17533
Operator:	HS RESOURCES INC		
Well Name:	15-19 HSR-OLIN		
Status:	LO_XX	Internet App:	12317533&TYPE=WELL
Well ID:	249730	Facility type:	WELL
Well Status:	Producing		
Op. Number:	41385		
Well Number:	15-19	Well Name:	HSR-OLIN
Field code:	90750	Dist from N/S:	656
N/S Section:	S	Dist from E/W:	2198
E/W Section:	E	Qtrqtr:	SWSE
Section #:	19	Township:	3N
Range:	66W	Meridian:	6
Latitude:	40.204848	Longitude:	-104.817876
Ground elev:	4823	Utm_x:	515500
Utm_y:	4450299	Field_name:	WATTENBERG
Name:	HS RESOURCES INC		
API Seq Num:	17533		
API County:	123		

ESE
1/2 - 1 Mile

OIL_GAS COOG055495

Link ID:	12319789	API:	05-123-19789
Operator:	NORTH AMERICAN RESOURCES CO		
Well Name:	14-20 BARCLAY CRISMAN		
Status:	LO_XX	Internet App:	12319789&TYPE=WELL
Well ID:	256656	Facility type:	WELL
Well Status:	Producing		
Op. Number:	63800		
Well Number:	14-20	Well Name:	BARCLAY CRISMAN
Field code:	90750	Dist from N/S:	656
N/S Section:	S	Dist from E/W:	661
E/W Section:	W	Qtrqtr:	SWSW
Section #:	20	Township:	3N
Range:	66W	Meridian:	6
Latitude:	40.204821	Longitude:	-104.807637
Ground elev:	4910	Utm_x:	516371
Utm_y:	4450298	Field_name:	WATTENBERG
Name:	NORTH AMERICAN RESOURCES CO		
API Seq Num:	19789		
API County:	123		

ESE
1/2 - 1 Mile

OIL_GAS COOG057418

GEOCHECK® - PHYSICAL SETTING SOURCE MAP FINDINGS

STATE OIL/GAS WELL INFORMATION:

Link ID:	12315750	API:	05-123-15750
Operator:	HS RESOURCES INC		
Well Name:	16-19 A HSR-FARRAR		
Status:	LO_XX	Internet App:	12315750&TYPE=WELL
Well ID:	247952	Facility type:	WELL
Well Status:	Producing		
Op. Number:	41385		
Well Number:	16-19 A	Well Name:	HSR-FARRAR
Field code:	90750	Dist from N/S:	656
N/S Section:	S	Dist from E/W:	659
E/W Section:	E	Qtrqtr:	SESE
Section #:	19	Township:	3N
Range:	66W	Meridian:	6
Latitude:	40.204817	Longitude:	-104.812365
Ground elev:	4880	Utm_x:	515968
Utm_y:	4450296	Field_name:	WATTENBERG
Name:	HS RESOURCES INC		
API Seq Num:	15750		
API County:	123		

WSW

1/4 - 1/2 Mile

OIL_GAS

COOG043070

Link ID:	12310527	API:	05-123-10527
Operator:	ENERGY MINERALS CORP		
Well Name:	1 ERICKSON		
Status:	LO_XX	Internet App:	12310527&TYPE=WELL
Well ID:	242736	Facility type:	WELL
Well Status:	Abandoned Location		
Op. Number:	27550		
Well Number:	1	Well Name:	ERICKSON
Field code:	90750	Dist from N/S:	600
N/S Section:	S	Dist from E/W:	660
E/W Section:	W	Qtrqtr:	SWSW
Section #:	19	Township:	3N
Range:	66W	Meridian:	6
Latitude:	40.204744	Longitude:	-104.82688
Ground elev:	0	Utm_x:	514734
Utm_y:	4450286	Field_name:	WATTENBERG
Name:	ENERGY MINERALS CORP		
API Seq Num:	10527		
API County:	123		

SSW

1/8 - 1/4 Mile

OIL_GAS

COOG053536

GEOCHECK® - PHYSICAL SETTING SOURCE MAP FINDINGS

STATE OIL/GAS WELL INFORMATION:

Link ID:	12318499	API:	05-123-18499
Operator:	HS RESOURCES INC		
Well Name:	24-19 AXELSON		
Status:	LO_XX	Internet App:	12318499&TYPE=WELL
Well ID:	250696	Facility type:	WELL
Well Status:	Producing		
Op. Number:	41385		
Well Number:	24-19	Well Name:	AXELSON
Field code:	90750	Dist from N/S:	541
N/S Section:	S	Dist from E/W:	1514
E/W Section:	W	Qtrqtr:	SESW
Section #:	19	Township:	3N
Range:	66W	Meridian:	6
Latitude:	40.204565	Longitude:	-104.823821
Ground elev:	4814	Utm_x:	514994
Utm_y:	4450267	Field_name:	WATTENBERG
Name:	HS RESOURCES INC		
API Seq Num:	18499		
API County:	123		

SSE
1/4 - 1/2 Mile

OIL_GAS COOG056279

Link ID:	12319929	API:	05-123-19929
Operator:	HS RESOURCES INC		
Well Name:	2-30A HSR-MILLENISIFER FEDERAL		
Status:	LO_XX	Internet App:	12319929&TYPE=WELL
Well ID:	256822	Facility type:	WELL
Well Status:	Producing		
Op. Number:	41385		
Well Number:	2-30A	Well Name:	HSR-MILLENISIFER FEDERAL
Field code:	90750	Dist from N/S:	460
N/S Section:	N	Dist from E/W:	2130
E/W Section:	E	Qtrqtr:	NWNE
Section #:	30	Township:	3N
Range:	66W	Meridian:	6
Latitude:	40.201782	Longitude:	-104.81763
Ground elev:	4826	Utm_x:	515521
Utm_y:	4449958	Field_name:	WATTENBERG
Name:	HS RESOURCES INC		
API Seq Num:	19929		
API County:	123		

South
1/4 - 1/2 Mile

OIL_GAS COOG050858

GEOCHECK® - PHYSICAL SETTING SOURCE MAP FINDINGS

STATE OIL/GAS WELL INFORMATION:

Link ID:	12316811	API:	05-123-16811
Operator:	GERRITY OIL & GAS CORP		
Well Name:	L 30-3 LORENZ		
Status:	LO_XX	Internet App:	12316811&TYPE=WELL
Well ID:	249009	Facility type:	WELL
Well Status:	Abandoned Location		
Op. Number:	33870		
Well Number:	L 30-3	Well Name:	LORENZ
Field code:	90750	Dist from N/S:	510
N/S Section:	N	Dist from E/W:	2130
E/W Section:	W	Qtrqtr:	NENW
Section #:	30	Township:	3N
Range:	66W	Meridian:	6
Latitude:	40.201666	Longitude:	-104.821613
Ground elev:	0	Utm_x:	515183
Utm_y:	4449945	Field_name:	WATTENBERG
Name:	GERRITY OIL & GAS CORP		
API Seq Num:	16811		
API County:	123		

SW
1/2 - 1 Mile

OIL_GAS COOG055963

Link ID:	12320002	API:	05-123-20002
Operator:	PATINA OIL & GAS CORPORATION		
Well Name:	25-1 JI ERICKSON BIRKLE P		
Status:	LO_XX	Internet App:	12320002&TYPE=WELL
Well ID:	257594	Facility type:	WELL
Well Status:	Permit location, no information reported yet.		
Op. Number:	67305		
Well Number:	25-1 JI	Well Name:	ERICKSON BIRKLE P
Field code:	90750	Dist from N/S:	565
N/S Section:	N	Dist from E/W:	562
E/W Section:	E	Qtrqtr:	NENE
Section #:	25	Township:	3N
Range:	67W	Meridian:	6
Latitude:	40.201595	Longitude:	-104.831253
Ground elev:	4803	Utm_x:	514362
Utm_y:	4449935	Field_name:	WATTENBERG
Name:	PATINA OIL & GAS CORPORATION		
API Seq Num:	20002		
API County:	123		

WSW
1/2 - 1 Mile

OIL_GAS COOG053671

GEOCHECK® - PHYSICAL SETTING SOURCE MAP FINDINGS

STATE OIL/GAS WELL INFORMATION:

Link ID:	12319539	API:	05-123-19539
Operator:	HS RESOURCES INC		
Well Name:	3-25 HSR-BEDDO		
Status:	LO_XX	Internet App:	12319539&TYPE=WELL
Well ID:	251736	Facility type:	WELL
Well Status:	Producing		
Op. Number:	41385		
Well Number:	3-25	Well Name:	HSR-BEDDO
Field code:	90750	Dist from N/S:	653
N/S Section:	N	Dist from E/W:	1865
E/W Section:	E	Qtrqtr:	NWNE
Section #:	25	Township:	3N
Range:	67W	Meridian:	6
Latitude:	40.20144	Longitude:	-104.835919
Ground elev:	4796	Utm_x:	513965
Utm_y:	4449918	Field_name:	WATTENBERG
Name:	HS RESOURCES INC		
API Seq Num:	19539		
API County:	123		

**South
1/4 - 1/2 Mile**

OIL_GAS COOG043069

Link ID:	12310526	API:	05-123-10526
Operator:	ENERGY MINERALS CORP		
Well Name:	1 STEARNS		
Status:	LO_XX	Internet App:	12310526&TYPE=WELL
Well ID:	242735	Facility type:	WELL
Well Status:	Abandoned Location		
Op. Number:	27550		
Well Number:	1	Well Name:	STEARNS
Field code:	90750	Dist from N/S:	600
N/S Section:	N	Dist from E/W:	1655
E/W Section:	W	Qtrqtr:	NENW
Section #:	30	Township:	3N
Range:	66W	Meridian:	6
Latitude:	40.201429	Longitude:	-104.823315
Ground elev:	4821	Utm_x:	515038
Utm_y:	4449919	Field_name:	WATTENBERG
Name:	ENERGY MINERALS CORP		
API Seq Num:	10526		
API County:	123		

**SW
1/2 - 1 Mile**

OIL_GAS COOG053676

GEOCHECK® - PHYSICAL SETTING SOURCE MAP FINDINGS

STATE OIL/GAS WELL INFORMATION:

Link ID:	12319564	API:	05-123-19564
Operator:	HS RESOURCES INC		
Well Name:	8-25 HSR-RICHARDSON		
Status:	LO_XX	Internet App:	12319564&TYPE=WELL
Well ID:	251760	Facility type:	WELL
Well Status:	Producing		
Op. Number:	41385		
Well Number:	8-25	Well Name:	HSR-RICHARDSON
Field code:	90750	Dist from N/S:	639
N/S Section:	N	Dist from E/W:	681
E/W Section:	E	Qtrqtr:	NENE
Section #:	25	Township:	3N
Range:	67W	Meridian:	6
Latitude:	40.201399	Longitude:	-104.83168
Ground elev:	4818	Utm_x:	514326
Utm_y:	4449914	Field_name:	WATTENBERG
Name:	HS RESOURCES INC		
API Seq Num:	19564		
API County:	123		

SSE

1/4 - 1/2 Mile

OIL_GAS

COOG054509

Link ID:	12318937	API:	05-123-18937
Operator:	HS RESOURCES INC		
Well Name:	2-30 HSR-MILLENISIFER		
Status:	LO_XX	Internet App:	12318937&TYPE=WELL
Well ID:	251134	Facility type:	WELL
Well Status:	Abandoned Location		
Op. Number:	41385		
Well Number:	2-30	Well Name:	HSR-MILLENISIFER
Field code:	90750	Dist from N/S:	600
N/S Section:	N	Dist from E/W:	1982
E/W Section:	E	Qtrqtr:	NWNE
Section #:	30	Township:	3N
Range:	66W	Meridian:	6
Latitude:	40.201394	Longitude:	-104.817102
Ground elev:	0	Utm_x:	515567
Utm_y:	4449916	Field_name:	WATTENBERG
Name:	HS RESOURCES INC		
API Seq Num:	18937		
API County:	123		

SW

1/2 - 1 Mile

OIL_GAS

COOG053668

GEOCHECK® - PHYSICAL SETTING SOURCE MAP FINDINGS

STATE OIL/GAS WELL INFORMATION:

Link ID:	12319530	API:	05-123-19530
Operator:	HS RESOURCES INC		
Well Name:	1-25 HSR-RICHARDSON		
Status:	LO_XX	Internet App:	12319530&TYPE=WELL
Well ID:	251727	Facility type:	WELL
Well Status:	Producing		
Op. Number:	41385		
Well Number:	1-25	Well Name:	HSR-RICHARDSON
Field code:	90750	Dist from N/S:	660
N/S Section:	N	Dist from E/W:	660
E/W Section:	E	Qtrqtr:	NENE
Section #:	25	Township:	3N
Range:	67W	Meridian:	6
Latitude:	40.20134	Longitude:	-104.831605
Ground elev:	4818	Utm_x:	514332
Utm_y:	4449908	Field_name:	WATTENBERG
Name:	HS RESOURCES INC		
API Seq Num:	19530		
API County:	123		

WSW 1/2 - 1 Mile

OIL_GAS COOG053673

Link ID:	12319541	API:	05-123-19541
Operator:	HS RESOURCES INC		
Well Name:	7-25 HSR-BEDDO		
Status:	LO_XX	Internet App:	12319541&TYPE=WELL
Well ID:	251738	Facility type:	WELL
Well Status:	Producing		
Op. Number:	41385		
Well Number:	7-25	Well Name:	HSR-BEDDO
Field code:	90750	Dist from N/S:	687
N/S Section:	N	Dist from E/W:	1815
E/W Section:	E	Qtrqtr:	NWNE
Section #:	25	Township:	3N
Range:	67W	Meridian:	6
Latitude:	40.201343	Longitude:	-104.83574
Ground elev:	0	Utm_x:	513980
Utm_y:	4449907	Field_name:	WATTENBERG
Name:	HS RESOURCES INC		
API Seq Num:	19541		
API County:	123		

WSW 1/2 - 1 Mile

OIL_GAS COOG054511

GEOCHECK® - PHYSICAL SETTING SOURCE MAP FINDINGS

STATE OIL/GAS WELL INFORMATION:

Link ID:	12318939	API:	05-123-18939
Operator:	HS RESOURCES INC		
Well Name:	2-25 HSR-BEDDO		
Status:	LO_XX	Internet App:	12318939&TYPE=WELL
Well ID:	251136	Facility type:	WELL
Well Status:	Producing		
Op. Number:	41385		
Well Number:	2-25	Well Name:	HSR-BEDDO
Field code:	90750	Dist from N/S:	704
N/S Section:	N	Dist from E/W:	1790
E/W Section:	E	Qtrqtr:	NWNE
Section #:	25	Township:	3N
Range:	67W	Meridian:	6
Latitude:	40.201295	Longitude:	-104.835651
Ground elev:	4796	Utm_x:	513988
Utm_y:	4449902	Field_name:	WATTENBERG
Name:	HS RESOURCES INC		
API Seq Num:	18939		
API County:	123		

SSW
1/4 - 1/2 Mile

OIL_GAS COOG050344

Link ID:	12316812	API:	05-123-16812
Operator:	PATINA OIL & GAS CORPORATION		
Well Name:	L 30-4 LORENZ		
Status:	LO_XX	Internet App:	12316812&TYPE=WELL
Well ID:	249010	Facility type:	WELL
Well Status:	Producing		
Op. Number:	67305		
Well Number:	L 30-4	Well Name:	LORENZ
Field code:	90750	Dist from N/S:	660
N/S Section:	N	Dist from E/W:	660
E/W Section:	W	Qtrqtr:	NWNW
Section #:	30	Township:	3N
Range:	66W	Meridian:	6
Latitude:	40.201284	Longitude:	-104.826878
Ground elev:	4821	Utm_x:	514735
Utm_y:	4449902	Field_name:	WATTENBERG
Name:	PATINA OIL & GAS CORPORATION		
API Seq Num:	16812		
API County:	123		

ESE
1/2 - 1 Mile

OIL_GAS COOG053476

GEOCHECK® - PHYSICAL SETTING SOURCE MAP FINDINGS

STATE OIL/GAS WELL INFORMATION:

Link ID:	12317229	API:	05-123-17229
Operator:	HS RESOURCES INC		
Well Name:	4-29 HSR-SABS		
Status:	LO_XX	Internet App:	12317229&TYPE=WELL
Well ID:	249426	Facility type:	WELL
Well Status:	Producing		
Op. Number:	41385		
Well Number:	4-29	Well Name:	HSR-SABS
Field code:	90750	Dist from N/S:	660
N/S Section:	N	Dist from E/W:	661
E/W Section:	W	Qtrqtr:	NWNW
Section #:	29	Township:	3N
Range:	66W	Meridian:	6
Latitude:	40.201207	Longitude:	-104.807638
Ground elev:	4863	Utm_x:	516372
Utm_y:	4449897	Field_name:	WATTENBERG
Name:	HS RESOURCES INC		
API Seq Num:	17229		
API County:	123		

SE
1/2 - 1 Mile

OIL_GAS COOG057927

Link ID:	12316876	API:	05-123-16876
Operator:	HS RESOURCES INC		
Well Name:	1-30A HSR-WEGNER		
Status:	LO_XX	Internet App:	12316876&TYPE=WELL
Well ID:	249074	Facility type:	WELL
Well Status:	Producing		
Op. Number:	41385		
Well Number:	1-30A	Well Name:	HSR-WEGNER
Field code:	90750	Dist from N/S:	660
N/S Section:	N	Dist from E/W:	460
E/W Section:	E	Qtrqtr:	NENE
Section #:	30	Township:	3N
Range:	66W	Meridian:	6
Latitude:	40.201199	Longitude:	-104.811652
Ground elev:	4859	Utm_x:	516030
Utm_y:	4449895	Field_name:	WATTENBERG
Name:	HS RESOURCES INC		
API Seq Num:	16876		
API County:	123		

SSW
1/4 - 1/2 Mile

OIL_GAS COOG054415

GEOCHECK® - PHYSICAL SETTING SOURCE MAP FINDINGS

STATE OIL/GAS WELL INFORMATION:

Link ID:	12317449	API:	05-123-17449
Operator:	PATINA OIL & GAS CORPORATION		
Well Name:	L 30-3 LORENZ		
Status:	LO_XX	Internet App:	12317449&TYPE=WELL
Well ID:	249646	Facility type:	WELL
Well Status:	Producing		
Op. Number:	67305		
Well Number:	L 30-3	Well Name:	LORENZ
Field code:	90750	Dist from N/S:	695
N/S Section:	N	Dist from E/W:	660
E/W Section:	W	Qtrqtr:	NWNW
Section #:	30	Township:	3N
Range:	66W	Meridian:	6
Latitude:	40.201187	Longitude:	-104.826879
Ground elev:	4821	Utm_x:	514735
Utm_y:	4449891	Field_name:	WATTENBERG
Name:	PATINA OIL & GAS CORPORATION		
API Seq Num:	17449		
API County:	123		

WSW

1/2 - 1 Mile

OIL_GAS

COOG035793

Link ID:	12308323	API:	05-123-08323
Operator:	PATINA OIL & GAS CORPORATION		
Well Name:	1 ERICKSON-BIRKLE ET AL		
Status:	LO_XX	Internet App:	12308323&TYPE=WELL
Well ID:	240535	Facility type:	WELL
Well Status:	Producing		
Op. Number:	67305		
Well Number:	1	Well Name:	ERICKSON-BIRKLE ET AL
Field code:	90750	Dist from N/S:	990
N/S Section:	N	Dist from E/W:	1650
E/W Section:	E	Qtrqtr:	NWNE
Section #:	25	Township:	3N
Range:	67W	Meridian:	6
Latitude:	40.2005	Longitude:	-104.835151
Ground elev:	4947	Utm_x:	514031
Utm_y:	4449814	Field_name:	WATTENBERG
Name:	PATINA OIL & GAS CORPORATION		
API Seq Num:	08323		
API County:	123		

ESE

1/2 - 1 Mile

OIL_GAS

COOG050922

GEOCHECK® - PHYSICAL SETTING SOURCE MAP FINDINGS

STATE OIL/GAS WELL INFORMATION:

Link ID:	12311255	API:	05-123-11255
Operator:	HS RESOURCES INC		
Well Name:	1 UPRR 22 PAN AM GU O-TRUE		
Status:	LO_XX	Internet App:	12311255&TYPE=WELL
Well ID:	243464	Facility type:	WELL
Well Status:	Producing		
Op. Number:	41385		
Well Number:	1	Well Name:	UPRR 22 PAN AM GU O-TRUE
Field code:	90750	Dist from N/S:	1180
N/S Section:	N	Dist from E/W:	1020
E/W Section:	W	Qtrqtr:	NWNW
Section #:	29	Township:	3N
Range:	66W	Meridian:	6
Latitude:	40.199788	Longitude:	-104.806358
Ground elev:	4960	Utm_x:	516481
Utm_y:	4449740	Field_name:	WATTENBERG
Name:	HS RESOURCES INC		
API Seq Num:	11255		
API County:	123		

**South
1/2 - 1 Mile**

OIL_GAS COOG048721

Link ID:	12314413	API:	05-123-14413
Operator:	PATINA OIL & GAS CORPORATION		
Well Name:	2-30 LORENZ		
Status:	LO_XX	Internet App:	12314413&TYPE=WELL
Well ID:	246616	Facility type:	WELL
Well Status:	Producing		
Op. Number:	67305		
Well Number:	2-30	Well Name:	LORENZ
Field code:	90750	Dist from N/S:	1513
N/S Section:	N	Dist from E/W:	1650
E/W Section:	W	Qtrqtr:	SENW
Section #:	30	Township:	3N
Range:	66W	Meridian:	6
Latitude:	40.198922	Longitude:	-104.823338
Ground elev:	4802	Utm_x:	515036
Utm_y:	4449640	Field_name:	WATTENBERG
Name:	PATINA OIL & GAS CORPORATION		
API Seq Num:	14413		
API County:	123		

**SSE
1/2 - 1 Mile**

OIL_GAS COOG035122

GEOCHECK® - PHYSICAL SETTING SOURCE MAP FINDINGS

STATE OIL/GAS WELL INFORMATION:

Link ID:	12307923	API:	05-123-07923
Operator:	HS RESOURCES INC		
Well Name:	1 LUCAS WILSON UNIT		
Status:	LO_XX	Internet App:	12307923&TYPE=WELL
Well ID:	240135	Facility type:	WELL
Well Status:	Producing		
Op. Number:	41385		
Well Number:	1	Well Name:	LUCAS WILSON UNIT
Field code:	90750	Dist from N/S:	1650
N/S Section:	N	Dist from E/W:	1340
E/W Section:	E	Qtrqtr:	SWNE
Section #:	30	Township:	3N
Range:	66W	Meridian:	6
Latitude:	40.198498	Longitude:	-104.814815
Ground elev:	4833	Utm_x:	515762
Utm_y:	4449595	Field_name:	WATTENBERG
Name:	HS RESOURCES INC		
API Seq Num:	07923		
API County:	123		

SW
1/2 - 1 Mile

OIL_GAS COOG053669

Link ID:	12319531	API:	05-123-19531
Operator:	HS RESOURCES INC		
Well Name:	8-25 HSR-RICHARDSON		
Status:	LO_XX	Internet App:	12319531&TYPE=WELL
Well ID:	251728	Facility type:	WELL
Well Status:	Abandoned Location		
Op. Number:	41385		
Well Number:	8-25	Well Name:	HSR-RICHARDSON
Field code:	90750	Dist from N/S:	1800
N/S Section:	N	Dist from E/W:	680
E/W Section:	E	Qtrqtr:	SENE
Section #:	25	Township:	3N
Range:	67W	Meridian:	6
Latitude:	40.198211	Longitude:	-104.831683
Ground elev:	0	Utm_x:	514326
Utm_y:	4449560	Field_name:	WATTENBERG
Name:	HS RESOURCES INC		
API Seq Num:	19531		
API County:	123		

SSW
1/2 - 1 Mile

OIL_GAS COOG000567

GEOCHECK® - PHYSICAL SETTING SOURCE MAP FINDINGS

STATE OIL/GAS WELL INFORMATION:

Link ID:	12316813	API:	05-123-16813
Operator:	PATINA OIL & GAS CORPORATION		
Well Name:	30-5 LORENZ L		
Status:	LO_XX	Internet App:	12316813&TYPE=WELL
Well ID:	249011	Facility type:	WELL
Well Status:	Producing		
Op. Number:	67305		
Well Number:	30-5	Well Name:	LORENZ L
Field code:	90750	Dist from N/S:	1781
N/S Section:	N	Dist from E/W:	601
E/W Section:	W	Qtrqtr:	SWNW
Section #:	30	Township:	3N
Range:	66W	Meridian:	6
Latitude:	40.198206	Longitude:	-104.827096
Ground elev:	4805	Utm_x:	514717
Utm_y:	4449560	Field_name:	WATTENBERG
Name:	PATINA OIL & GAS CORPORATION		
API Seq Num:	16813		
API County:	123		

SW
1/2 - 1 Mile

OIL_GAS COOG053961

Link ID:	12318942	API:	05-123-18942
Operator:	HS RESOURCES INC		
Well Name:	7-25 HSR-BEDDO		
Status:	LO_XX	Internet App:	12318942&TYPE=WELL
Well ID:	251139	Facility type:	WELL
Well Status:	Abandoned Location		
Op. Number:	41385		
Well Number:	7-25	Well Name:	HSR-BEDDO
Field code:	90750	Dist from N/S:	1980
N/S Section:	N	Dist from E/W:	1911
E/W Section:	E	Qtrqtr:	SWNE
Section #:	25	Township:	3N
Range:	67W	Meridian:	6
Latitude:	40.197799	Longitude:	-104.836091
Ground elev:	0	Utm_x:	513951
Utm_y:	4449514	Field_name:	WATTENBERG
Name:	HS RESOURCES INC		
API Seq Num:	18942		
API County:	123		

SW
1/2 - 1 Mile

OIL_GAS COOG052660

GEOCHECK® - PHYSICAL SETTING SOURCE MAP FINDINGS

STATE OIL/GAS WELL INFORMATION:

Link ID:	12319678	API:	05-123-19678
Operator:	PATINA OIL & GAS CORPORATION		
Well Name:	25-8JI ERICKSON BIRDLE P		
Status:	LO_XX	Internet App:	12319678&TYPE=WELL
Well ID:	251873	Facility type:	WELL
Well Status:	Producing		
Op. Number:	67305		
Well Number:	25-8JI	Well Name:	ERICKSON BIRDLE P
Field code:	90750	Dist from N/S:	1977
N/S Section:	N	Dist from E/W:	660
E/W Section:	E	Qtrqtr:	SENE
Section #:	25	Township:	3N
Range:	67W	Meridian:	6
Latitude:	40.197724	Longitude:	-104.831612
Ground elev:	4817	Utm_x:	514332
Utm_y:	4449506	Field_name:	WATTENBERG
Name:	PATINA OIL & GAS CORPORATION		
API Seq Num:	19678		
API County:	123		

SSE

1/2 - 1 Mile

OIL_GAS

COOG054510

Link ID:	12318938	API:	05-123-18938
Operator:	HS RESOURCES INC		
Well Name:	7-30 HSR-MILLENISIFER		
Status:	LO_XX	Internet App:	12318938&TYPE=WELL
Well ID:	251135	Facility type:	WELL
Well Status:	Abandoned Location		
Op. Number:	41385		
Well Number:	7-30	Well Name:	HSR-MILLENISIFER
Field code:	90750	Dist from N/S:	1980
N/S Section:	N	Dist from E/W:	1982
E/W Section:	E	Qtrqtr:	SWNE
Section #:	30	Township:	3N
Range:	66W	Meridian:	6
Latitude:	40.197605	Longitude:	-104.817117
Ground elev:	0	Utm_x:	515566
Utm_y:	4449495	Field_name:	WATTENBERG
Name:	HS RESOURCES INC		
API Seq Num:	18938		
API County:	123		

SE

1/2 - 1 Mile

OIL_GAS

COOG050901

GEOCHECK® - PHYSICAL SETTING SOURCE MAP FINDINGS

STATE OIL/GAS WELL INFORMATION:

Link ID:	12316877	API:	05-123-16877
Operator:	HS RESOURCES INC		
Well Name:	8-30 HSR-WHEELER		
Status:	LO_XX	Internet App:	12316877&TYPE=WELL
Well ID:	249075	Facility type:	WELL
Well Status:	Producing		
Op. Number:	41385		
Well Number:	8-30	Well Name:	HSR-WHEELER
Field code:	90750	Dist from N/S:	1980
N/S Section:	N	Dist from E/W:	660
E/W Section:	E	Qtrqtr:	SENE
Section #:	30	Township:	3N
Range:	66W	Meridian:	6
Latitude:	40.197578	Longitude:	-104.812383
Ground elev:	4869	Utm_x:	515969
Utm_y:	4449493	Field_name:	WATTENBERG
Name:	HS RESOURCES INC		
API Seq Num:	16877		
API County:	123		

**South
1/2 - 1 Mile**

OIL_GAS COOG056594

Link ID:	12319853	API:	05-123-19853
Operator:	PATINA OIL & GAS CORPORATION		
Well Name:	30-11D LORENZ L		
Status:	LO_XX	Internet App:	12319853&TYPE=WELL
Well ID:	256419	Facility type:	WELL
Well Status:	Producing		
Op. Number:	67305		
Well Number:	30-11D	Well Name:	LORENZ L
Field code:	90750	Dist from N/S:	2333
N/S Section:	N	Dist from E/W:	2047
E/W Section:	W	Qtrqtr:	NESW
Section #:	30	Township:	3N
Range:	66W	Meridian:	6
Latitude:	40.196662	Longitude:	-104.821921
Ground elev:	4804	Utm_x:	515157
Utm_y:	4449389	Field_name:	WATTENBERG
Name:	PATINA OIL & GAS CORPORATION		
API Seq Num:	19853		
API County:	123		

**South
1/2 - 1 Mile**

OIL_GAS COOG052552

GEOCHECK® - PHYSICAL SETTING SOURCE MAP FINDINGS

STATE OIL/GAS WELL INFORMATION:

Link ID:	12319602	API:	05-123-19602
Operator:	PATINA OIL & GAS CORPORATION		
Well Name:	30-11JI LORENZ L		
Status:	LO_XX	Internet App:	12319602&TYPE=WELL
Well ID:	251798	Facility type:	WELL
Well Status:	Permit location, no information reported yet.		
Op. Number:	67305		
Well Number:	30-11JI	Well Name:	LORENZ L
Field code:	90750	Dist from N/S:	2094
N/S Section:	S	Dist from E/W:	2067
E/W Section:	W	Qtrqtr:	NESW
Section #:	30	Township:	3N
Range:	66W	Meridian:	6
Latitude:	40.194068	Longitude:	-104.821856
Ground elev:	0	Utm_x:	515164
Utm_y:	4449102	Field_name:	WATTENBERG
Name:	PATINA OIL & GAS CORPORATION		
API Seq Num:	19602		
API County:	123		

SSW 1/2 - 1 Mile

OIL_GAS COOG050529

Link ID:	12316814	API:	05-123-16814
Operator:	PATINA OIL & GAS CORPORATION		
Well Name:	L 30-12 LORENZ		
Status:	LO_XX	Internet App:	12316814&TYPE=WELL
Well ID:	249012	Facility type:	WELL
Well Status:	Producing		
Op. Number:	67305		
Well Number:	L 30-12	Well Name:	LORENZ
Field code:	90750	Dist from N/S:	1973
N/S Section:	S	Dist from E/W:	762
E/W Section:	W	Qtrqtr:	NWSW
Section #:	30	Township:	3N
Range:	66W	Meridian:	6
Latitude:	40.193691	Longitude:	-104.826529
Ground elev:	4808	Utm_x:	514766
Utm_y:	4449059	Field_name:	WATTENBERG
Name:	PATINA OIL & GAS CORPORATION		
API Seq Num:	16814		
API County:	123		

GEOCHECK® - PHYSICAL SETTING SOURCE MAP FINDINGS RADON

AREA RADON INFORMATION

State Database: CO Radon

Radon Test Results

Zip	Total Sites	Avg	% sites<=4 pCi/L	% sites>4&<10 pCi/L	% sites>=10&<20 pCi/L	% sites>20 pCi/L
80651	1	4.60	0.00	100.00	0.00	0.00

Federal EPA Radon Zone for WELD County: 1

- Note: Zone 1 indoor average level > 4 pCi/L.
- : Zone 2 indoor average level >= 2 pCi/L and <= 4 pCi/L.
- : Zone 3 indoor average level < 2 pCi/L.

Federal Area Radon Information for Zip Code: 80651

Number of sites tested: 1

Area	Average Activity	% <4 pCi/L	% 4-20 pCi/L	% >20 pCi/L
Living Area - 1st Floor	Not Reported	Not Reported	Not Reported	Not Reported
Living Area - 2nd Floor	Not Reported	Not Reported	Not Reported	Not Reported
Basement	4.600 pCi/L	0%	100%	0%

PHYSICAL SETTING SOURCE RECORDS SEARCHED

TOPOGRAPHIC INFORMATION

USGS 7.5' Digital Elevation Model (DEM)

Source: United States Geologic Survey

EDR acquired the USGS 7.5' Digital Elevation Model in 2002 and updated it in 2006. The 7.5 minute DEM corresponds to the USGS 1:24,000- and 1:25,000-scale topographic quadrangle maps. The DEM provides elevation data with consistent elevation units and projection.

HYDROLOGIC INFORMATION

Flood Zone Data: This data, available in select counties across the country, was obtained by EDR in 1999 from the Federal Emergency Management Agency (FEMA). Data depicts 100-year and 500-year flood zones as defined by FEMA.

NWI: National Wetlands Inventory. This data, available in select counties across the country, was obtained by EDR in 2002 and 2005 from the U.S. Fish and Wildlife Service.

State Wetlands Data: Riparian Vegetation Data

Source: Division of Wildlife

Telephone: 970-416-3360

HYDROGEOLOGIC INFORMATION

AQUIFLOW^R Information System

Source: EDR proprietary database of groundwater flow information

EDR has developed the AQUIFLOW Information System (AIS) to provide data on the general direction of groundwater flow at specific points. EDR has reviewed reports submitted to regulatory authorities at select sites and has extracted the date of the report, hydrogeologically determined groundwater flow direction and depth to water table information.

GEOLOGIC INFORMATION

Geologic Age and Rock Stratigraphic Unit

Source: P.G. Schruben, R.E. Arndt and W.J. Bawiec, Geology of the Conterminous U.S. at 1:2,500,000 Scale - A digital representation of the 1974 P.B. King and H.M. Beikman Map, USGS Digital Data Series DDS - 11 (1994).

STATSGO: State Soil Geographic Database

Source: Department of Agriculture, Natural Resources Conservation Services

The U.S. Department of Agriculture's (USDA) Natural Resources Conservation Service (NRCS) leads the national Conservation Soil Survey (NCSS) and is responsible for collecting, storing, maintaining and distributing soil survey information for privately owned lands in the United States. A soil map in a soil survey is a representation of soil patterns in a landscape. Soil maps for STATSGO are compiled by generalizing more detailed (SSURGO) soil survey maps.

SSURGO: Soil Survey Geographic Database

Source: Department of Agriculture, Natural Resources Conservation Services (NRCS)

Telephone: 800-672-5559

SSURGO is the most detailed level of mapping done by the Natural Resources Conservation Services, mapping scales generally range from 1:12,000 to 1:63,360. Field mapping methods using national standards are used to construct the soil maps in the Soil Survey Geographic (SSURGO) database. SSURGO digitizing duplicates the original soil survey maps. This level of mapping is designed for use by landowners, townships and county natural resource planning and management.

PHYSICAL SETTING SOURCE RECORDS SEARCHED

LOCAL / REGIONAL WATER AGENCY RECORDS

FEDERAL WATER WELLS

PWS: Public Water Systems

Source: EPA/Office of Drinking Water

Telephone: 202-564-3750

Public Water System data from the Federal Reporting Data System. A PWS is any water system which provides water to at least 25 people for at least 60 days annually. PWSs provide water from wells, rivers and other sources.

PWS ENF: Public Water Systems Violation and Enforcement Data

Source: EPA/Office of Drinking Water

Telephone: 202-564-3750

Violation and Enforcement data for Public Water Systems from the Safe Drinking Water Information System (SDWIS) after August 1995. Prior to August 1995, the data came from the Federal Reporting Data System (FRDS).

USGS Water Wells: USGS National Water Inventory System (NWIS)

This database contains descriptive information on sites where the USGS collects or has collected data on surface water and/or groundwater. The groundwater data includes information on wells, springs, and other sources of groundwater.

STATE RECORDS

Colorado GIS Well Database

Source: Office of State Engineer, Division of Water Resources

Telephone: 303-866-3581

The GIS Well database includes all wells that the Division of Water Resources permits.

OTHER STATE DATABASE INFORMATION

Oil and Gas Well Locations

Source: Department of Natural Resources

Telephone: 303-894-2100

RADON

State Database: CO Radon

Source: Department of Public Health & Environment

Telephone: 303-692-3090

Radon Study in Colorado

Area Radon Information

Source: USGS

Telephone: 703-356-4020

The National Radon Database has been developed by the U.S. Environmental Protection Agency (USEPA) and is a compilation of the EPA/State Residential Radon Survey and the National Residential Radon Survey. The study covers the years 1986 - 1992. Where necessary data has been supplemented by information collected at private sources such as universities and research institutions.

EPA Radon Zones

Source: EPA

Telephone: 703-356-4020

Sections 307 & 309 of IRAA directed EPA to list and identify areas of U.S. with the potential for elevated indoor radon levels.

OTHER

Airport Landing Facilities: Private and public use landing facilities

Source: Federal Aviation Administration, 800-457-6656

Epicenters: World earthquake epicenters, Richter 5 or greater

Source: Department of Commerce, National Oceanic and Atmospheric Administration

PHYSICAL SETTING SOURCE RECORDS SEARCHED

STREET AND ADDRESS INFORMATION

© 2007 Tele Atlas North America, Inc. All rights reserved. This material is proprietary and the subject of copyright protection and other intellectual property rights owned by or licensed to Tele Atlas North America, Inc. The use of this material is subject to the terms of a license agreement. You will be held liable for any unauthorized copying or disclosure of this material.