













North Fork Clear Creek XRF Screening Results (Sheet 7 of 9)

XRF Results

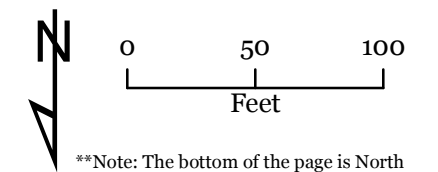
Arsenic (ppm)	Lead (ppm)
 < or = 50	 < or = 500
 > 50	 > 500
Copper (ppm)	Zinc (ppm)
 < or = 100	 < or = 2000
 > 100	 > 2000

-  Right-of-Way Centerline
-  County Boundaries
-  Property Lines
-  Right-of-Way Lines

Date: July 31, 2007

References:

XRF Sample Locations - collected using GPS by ESAT & EPA Region 8 but not differentially corrected (July 2 & 3, 2007)
 XRF results - ESAT & EPA Region 8 (July 2, 2007)
 Right-of-Way Lines, Property Lines, & County Boundaries - CDOT (2007)
 Imagery - 1-foot resolution color aerial photograph CDOT (Apr - Jul 2006)



Map Sheet Index

