

Appendix A  
CDOT DiSysEx Output



**Colorado Department of Transportation**  
**DiExSys™ Roadway Safety Systems**  
**Detailed Summary of Crashes Report**

02/15/2017

Job #: 20170214161927

**Location: 34A      Begin: 87.00    End: 120.00    From: 01/01/2011    To: 12/31/2015**

Severity	
PDO:	1777
INJ:	861      1308 :Injured
FAT:	12      12 :Killed
<b>Total:</b>	<b>2650</b>

Number of Vehicles	
One Vehicle:	368
Two Vehicles:	1898
Three or More:	384
Unknown:	0
<b>Total:</b>	<b>2650</b>

Location	
On Road:	2332
Off Road Left:	131
Off Road Right:	173
Off Road at Tee:	4
Off in Median:	8
Unknown:	2
<b>Total:</b>	<b>2650</b>

Lighting Conditions	
Daylight:	1867
Dawn or Dusk:	171
Dark - Lighted:	365
Dark - Unlighted:	242
Unknown:	5
<b>Total:</b>	<b>2650</b>

Weather Conditions	
None:	2290
Rain:	102
Snow/Sleet/Hail:	172
Fog:	37
Dust:	0
Wind:	21
Unknown:	28
<b>Total:</b>	<b>2650</b>

Crash Rates	
PDO:	1.04 *      * MVMT
INJ:	0.50 *      ** 100 MVMT
FAT:	0.70 **
<b>Total:</b>	<b>1.55 *</b>

Crash Type	
Overtuning:	73
Other Non Collision:	17
Pedestrians:	17
Broadside:	253
Head On:	13
Rear End:	1401
Sideswipe (Same):	248
Sideswipe (Opposite):	21
Approach Turn:	247
Overtaking Turn:	12
Parked Motor Vehicle:	10
Railway Vehicle:	0
Bicycle:	19
Motorized Bicycle:	0
Domestic Animal:	6
Wild Animal:	34
Light/Utility Pole:	18
Traffic Signal Pole:	17
Sign:	46
Bridge Rail:	3
Guard Rail:	35
Cable Rail:	0
Concrete Barrier:	5
Bridge Abutment:	0
Column/Pier:	0
Culvert/Headwall:	12
Embankment:	32
Curb:	14
Delineator Post:	18
Fence:	22
Tree:	6
Large Boulders or Rocks:	2
Barricade:	0
Wall/Building:	0
Crash Cushion:	4
Mailbox:	1
Other Fixed Object:	9
Total Fixed Objects:	244
Rocks in Roadway:	0
Vehicle Cargo/Debris:	15
Road Maintenance Equipment:	2
Involving Other Object:	14
Total Other Objects:	31
Unknown:	4
<b>Total:</b>	<b>2650</b>

Mainline/Ramps/Frontage Roads	
Mainline:	2549
Crossroad (A):	4
<b>Ramps</b>	
B:	9
C:	5
D:	11
E:	2
F:	0
G:	3
H:	1
I:	3
J:	0
K:	0
L:	0

Frontage/Ramp Intersections	
M:	0
N:	18
O:	36
P:	7
Left Frontage Rd (L):	0
Rt Frontage Rd (R):	2
HOV Lanes (V):	0
Unknown:	0
<b>Total:</b>	<b>2650</b>

Road Description	
At Intersection:	945
At Driveway Access:	48
Intersection Related:	529
Non Intersection:	1091
In Alley:	1
Roundabout:	0
Ramp:	36
Parking Lot:	0
Unknown:	0
<b>Total:</b>	<b>2650</b>

Road Conditions	
Dry:	2208
Wet:	174
Muddy:	1
Snowy:	58
Icy:	164
Slushy:	14
Foreign Material:	2
With Road Treatment:	0
Dry w/Icy Road Treatment:	9
Wet w/Icy Road Treatment:	7
Snowy w/Icy Road Treatment:	6
Icy w/Icy Road Treatment:	3
Slushy w/Icy Road Treatment:	3
Unknown:	1
<b>Total:</b>	<b>2650</b>

**ADT: 28,374      Length: 32.98**



**Colorado Department of Transportation**  
**DiExSys™ Roadway Safety Systems**  
**Detailed Summary of Crashes Report**

02/15/2017

Job #: 20170214161927

**Location: 34A**      **Begin: 87.00**    **End: 120.00**    **From: 01/01/2011**    **To: 12/31/2015**

Vehicle Type	Veh 1	Veh 2	Veh 3
Passenger Car/Van:	1391	1147	198
Passenger Car/Van w/Trl:	4	4	0
Pickup Truck/Utility Van:	488	425	71
Pickup Truck/Utility Van w/Trl:	12	9	1
SUV:	538	552	97
SUV w/Trl:	0	0	0
Truck 10k lbs or Less:	0	0	0
Trucks > 10k lbs/Bus > 15 People:	82	69	5
School Bus < 15 People:	2	5	0
Non School Bus < 15 People:	1	2	0
Motorhome:	1	0	0
Motorcycle:	26	27	2
Bicycle:	4	15	1
Motorized Bicycle:	0	0	0
Farm Equipment:	0	2	0
Hit and Run - Unknown:	86	13	7
Other:	15	11	2
Unknown:	0	1	0
<b>Total:</b>	<b>2650</b>	<b>2282</b>	<b>384</b>

Vehicle Movement	Veh 1	Veh 2	Veh 3
Going Straight:	1583	914	90
Slowing:	205	369	48
Stopped in Traffic:	32	766	225
Making Right Turn:	94	39	3
Making Left Turn:	326	126	3
Making U-Turn:	14	1	0
Passing:	17	1	0
Backing:	18	2	0
Enter/Leave Parked Position:	5	0	0
Starting in Traffic:	0	0	0
Parked:	0	11	7
Changing Lanes:	167	17	0
Avoiding Object/Veh in Road:	14	17	4
Weaving:	18	0	0
Other:	148	17	3
Unknown:	9	2	1
<b>Total:</b>	<b>2650</b>	<b>2282</b>	<b>384</b>

Contributing Factor	Veh 1	Veh 2	Veh 3
No Apparent Contributing Factor:	1329	2186	368
Asleep at the Wheel:	25	2	0
Illness:	32	0	0
Distracted by Passenger:	47	1	0
Driver Inexperience:	255	10	2
Driver Fatigue:	38	3	0
Driver Preoccupied:	329	7	2
Driver Unfamiliar with Area:	48	2	2
Driver Emotionally Upset:	8	0	0
Evading Law Enforcement Officer:	2	0	0
Physical Disability:	2	0	0
Unknown:	535	71	10
<b>Total:</b>	<b>2650</b>	<b>2282</b>	<b>384</b>

Direction	Veh 1	Veh 2	Veh 3
North:	190	180	24
Northeast:	12	8	1
East:	1093	933	178
Southeast:	5	5	0
South:	230	173	22
Southwest:	7	3	1
West:	1107	974	155
Northwest:	4	3	0
Unknown:	2	3	3
<b>Total:</b>	<b>2650</b>	<b>2282</b>	<b>384</b>

Condition of Driver	Veh 1	Veh 2	Veh 3
No Impairment Suspected:	2480	2272	383
Alcohol Involved:	124	7	0
RX, Medication, or Drugs Involved:	30	2	1
Illegal Drugs Involved:	0	0	0
Alcohol and Drugs Involved:	16	1	0
Driver/Pedestrian not Observed:	0	0	0
Unknown:	0	0	0
<b>Total:</b>	<b>2650</b>	<b>2282</b>	<b>384</b>

**ADT: 28,374      Length: 32.98**



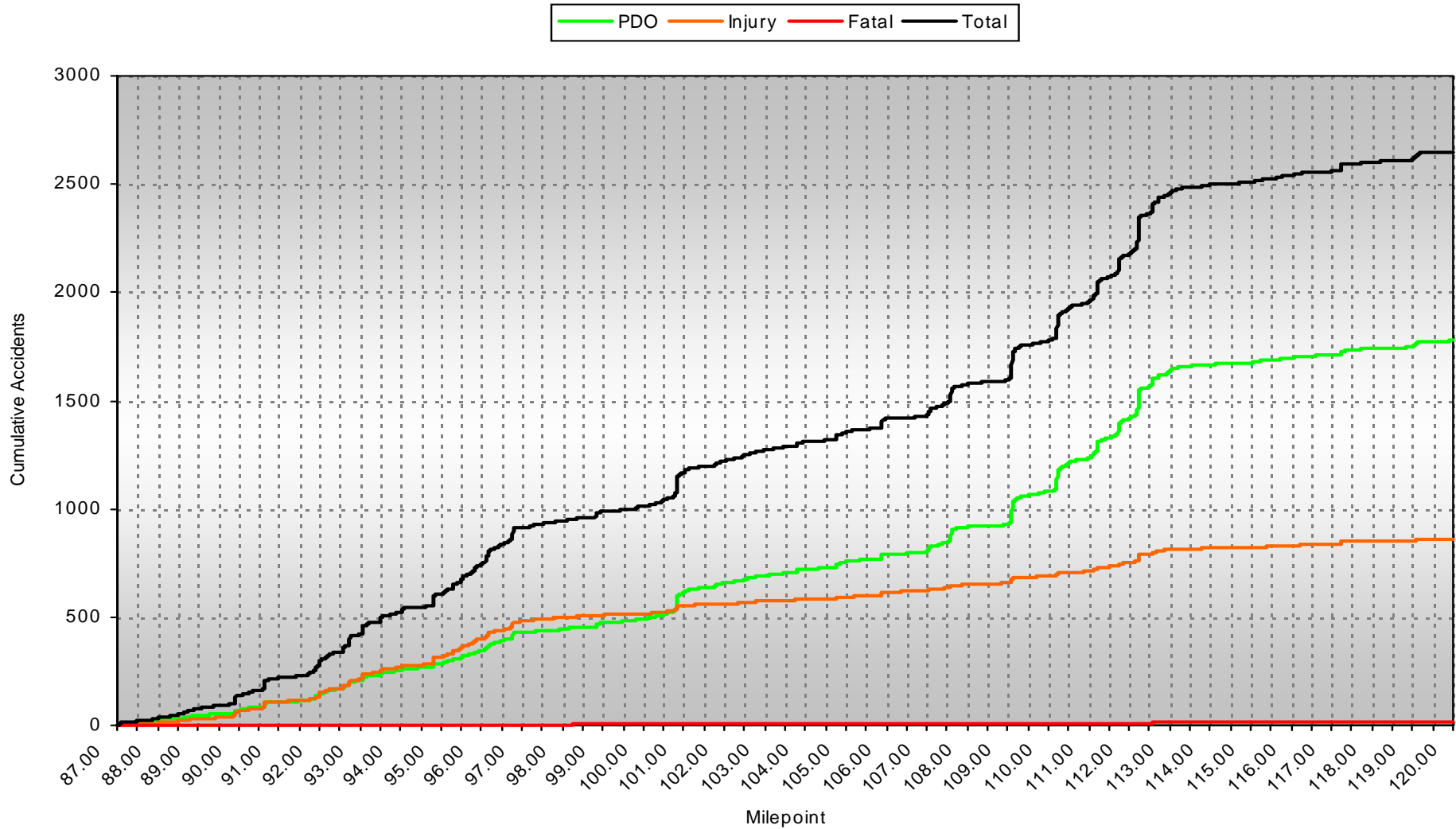
# Colorado Department of Transportation DiExSys™ Roadway Safety Systems Accident History Graph: Cumulative Graph by MP

02/15/2017

Job #: 20170214161927

Location: 34A

Begin: 87.00 End:120.00 From:01/01/2011 To:12/31/2015





Colorado Department of Transportation  
DiExSys™ Roadway Safety Systems  
Accident History Graph: Cumulative Graph by MP Interval

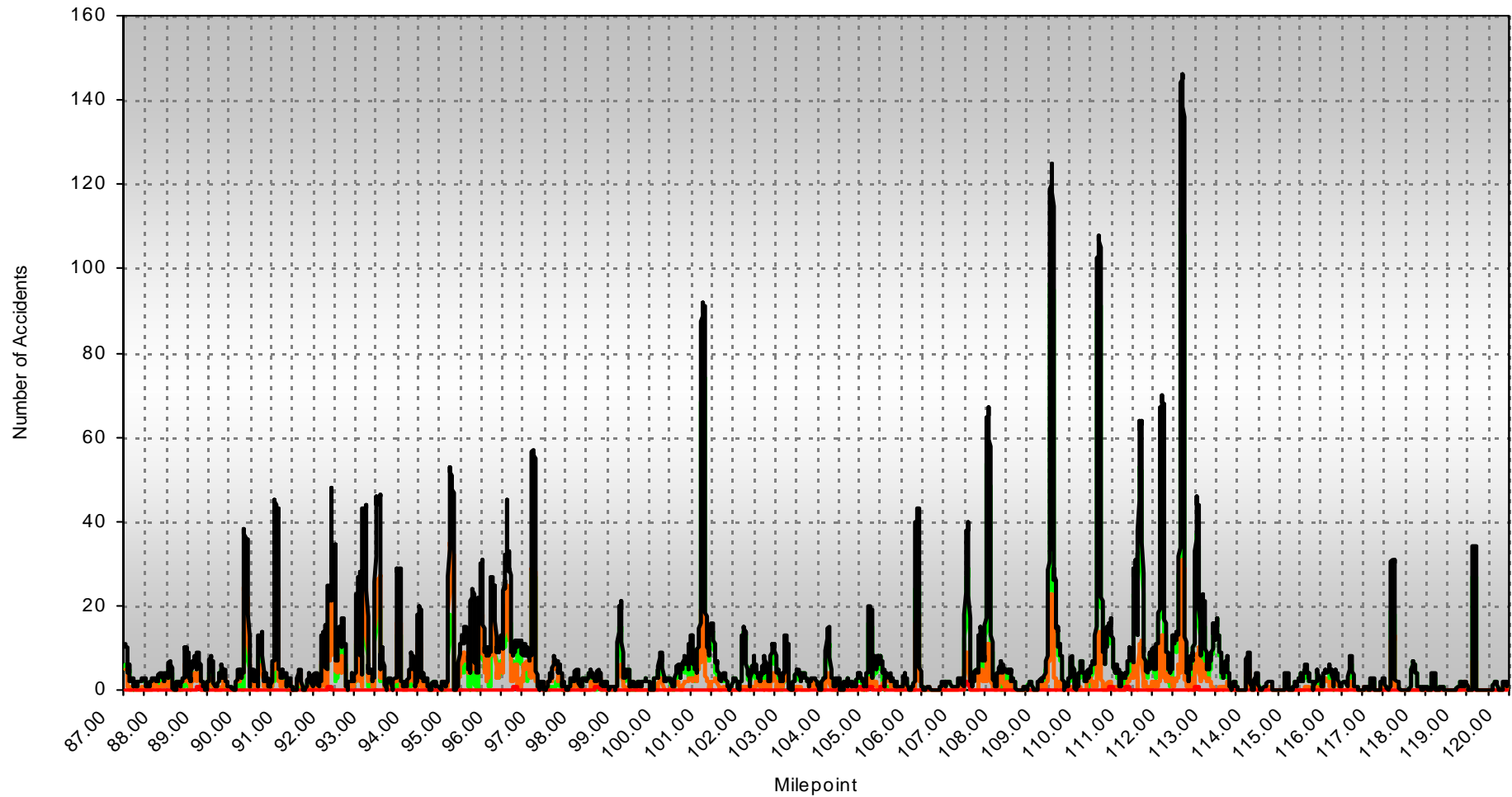
02/15/2017

Job #: 20170214161927

Location: 34A

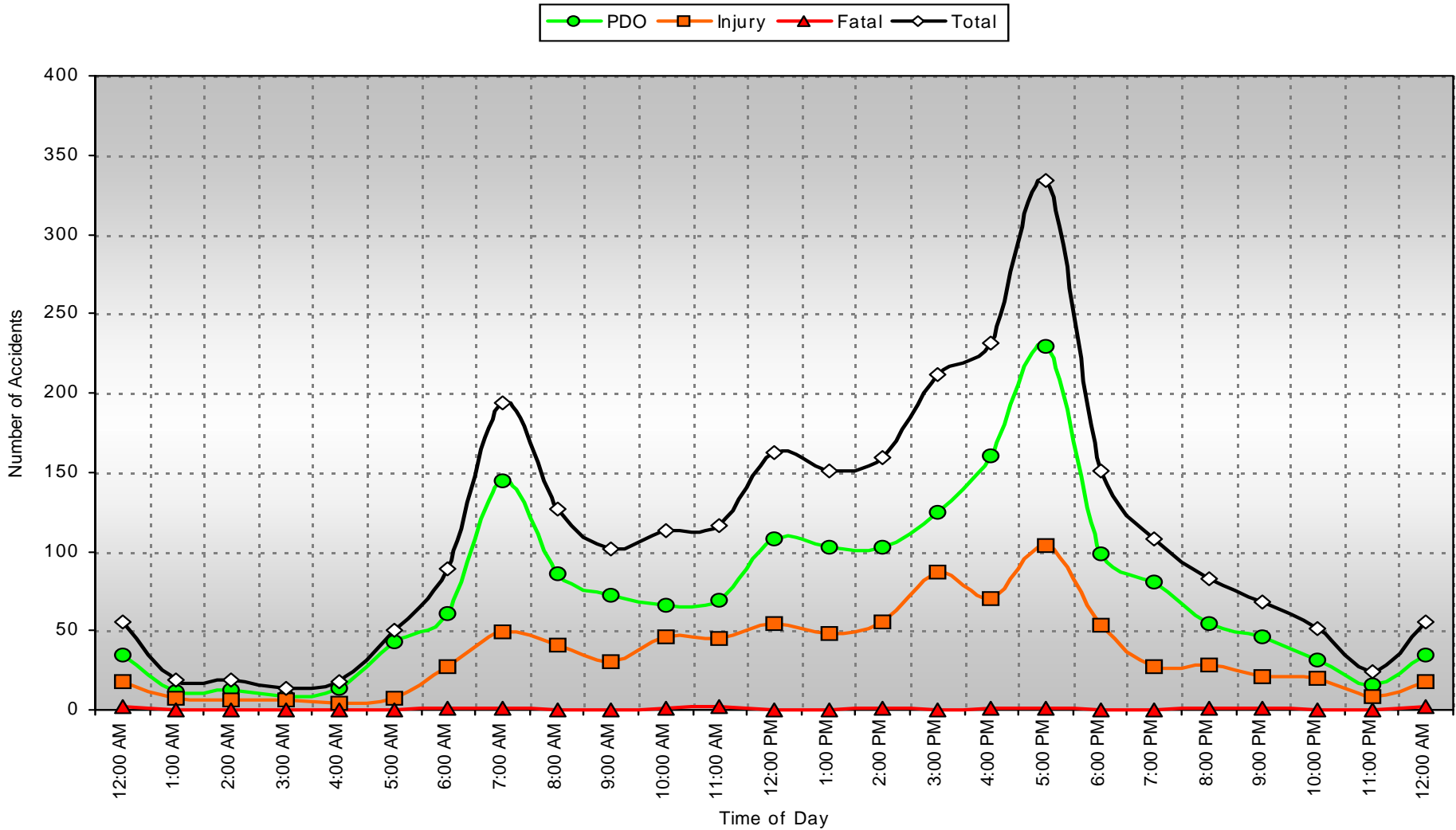
Begin: 87.00 End:120.00 From:01/01/2011 To:12/31/2015

— PDO — Injury — Fatal — Total



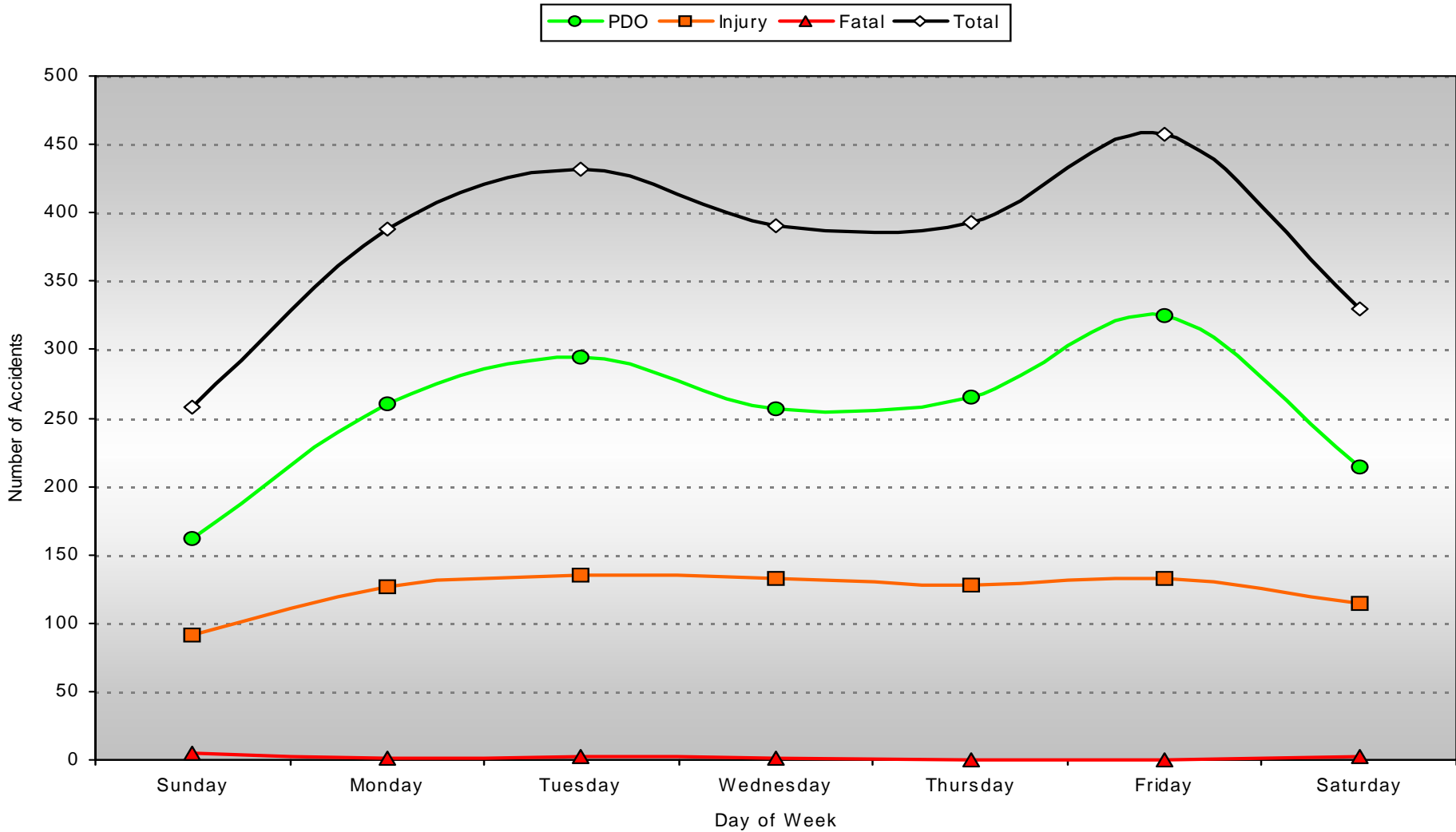
Location: 34A

Begin: 87.00 End:120.00 From:01/01/2011 To:12/31/2015



Location: 34A

Begin: 87.00 End: 120.00 From: 01/01/2011 To: 12/31/2015





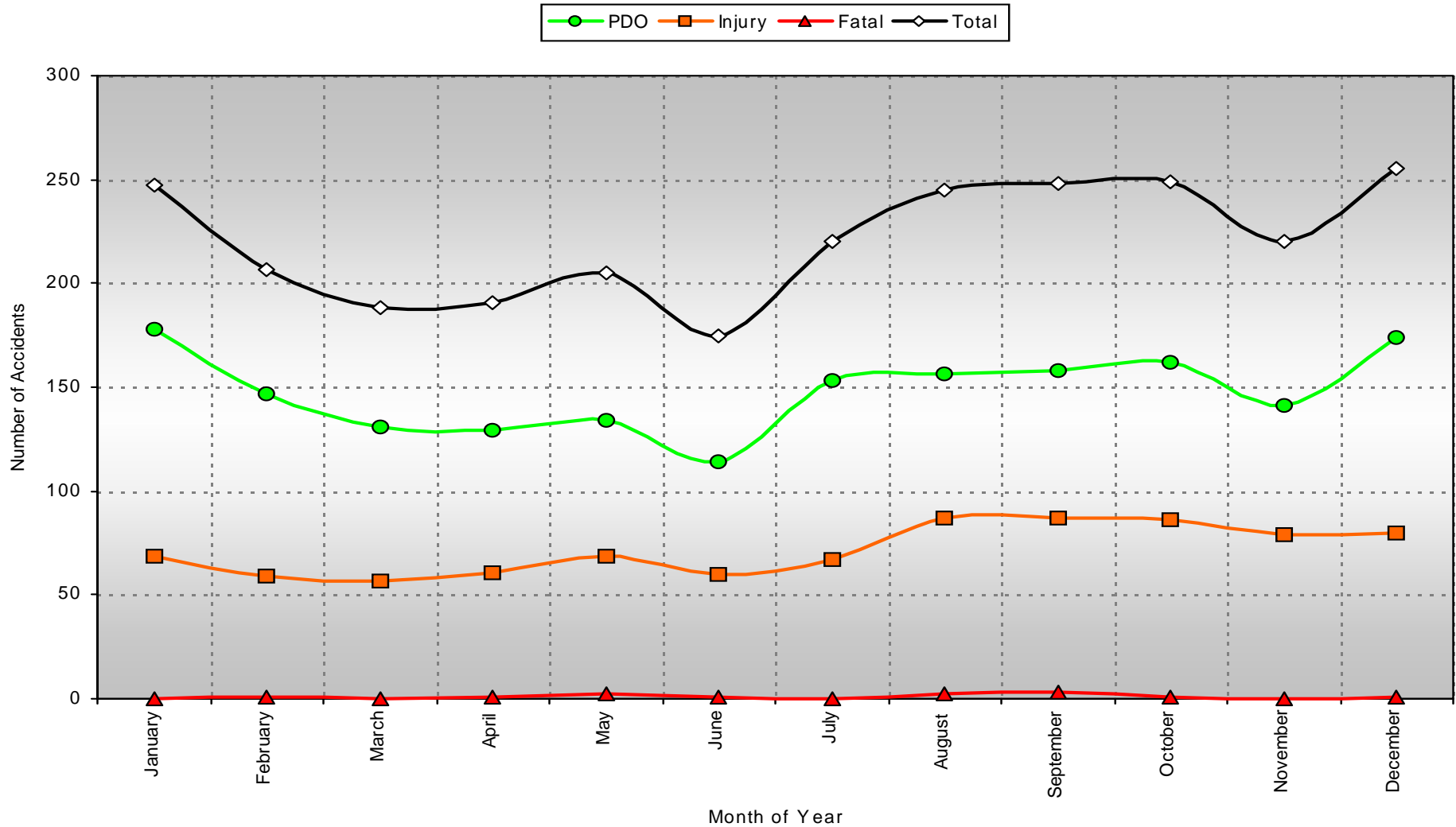
# Colorado Department of Transportation DiExSys™ Roadway Safety Systems Accident History Graph: Month of Year Graph

02/15/2017

Job #: 20170214161927

Location: 34A

Begin: 87.00 End: 120.00 From: 01/01/2011 To: 12/31/2015







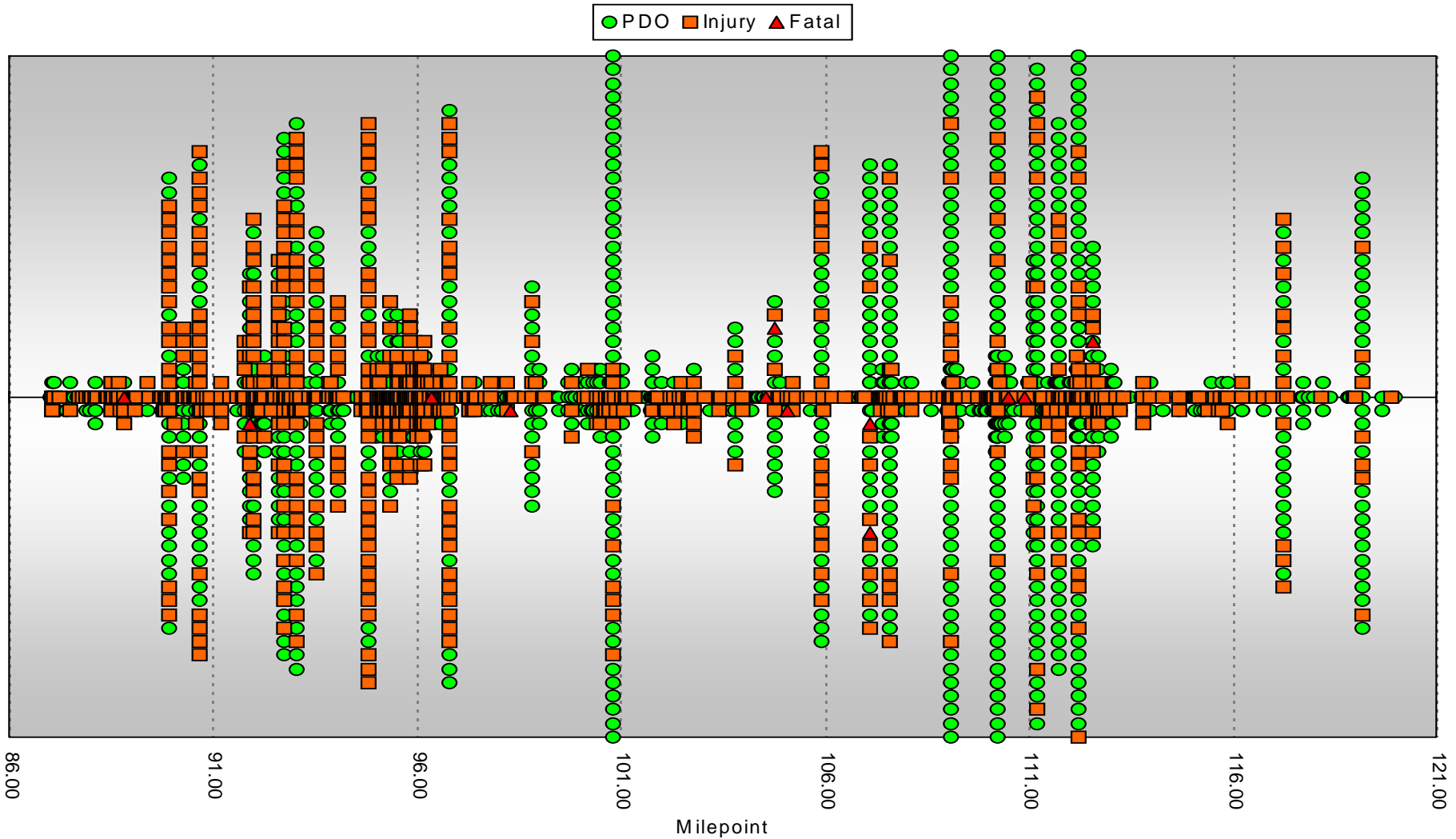
# Colorado Department of Transportation DiExSys™ Roadway Safety Systems Accident History Graph: Straight Line Diagram (SLD)

02/15/2017

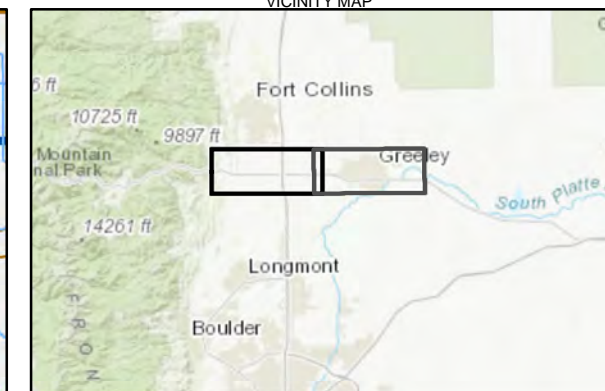
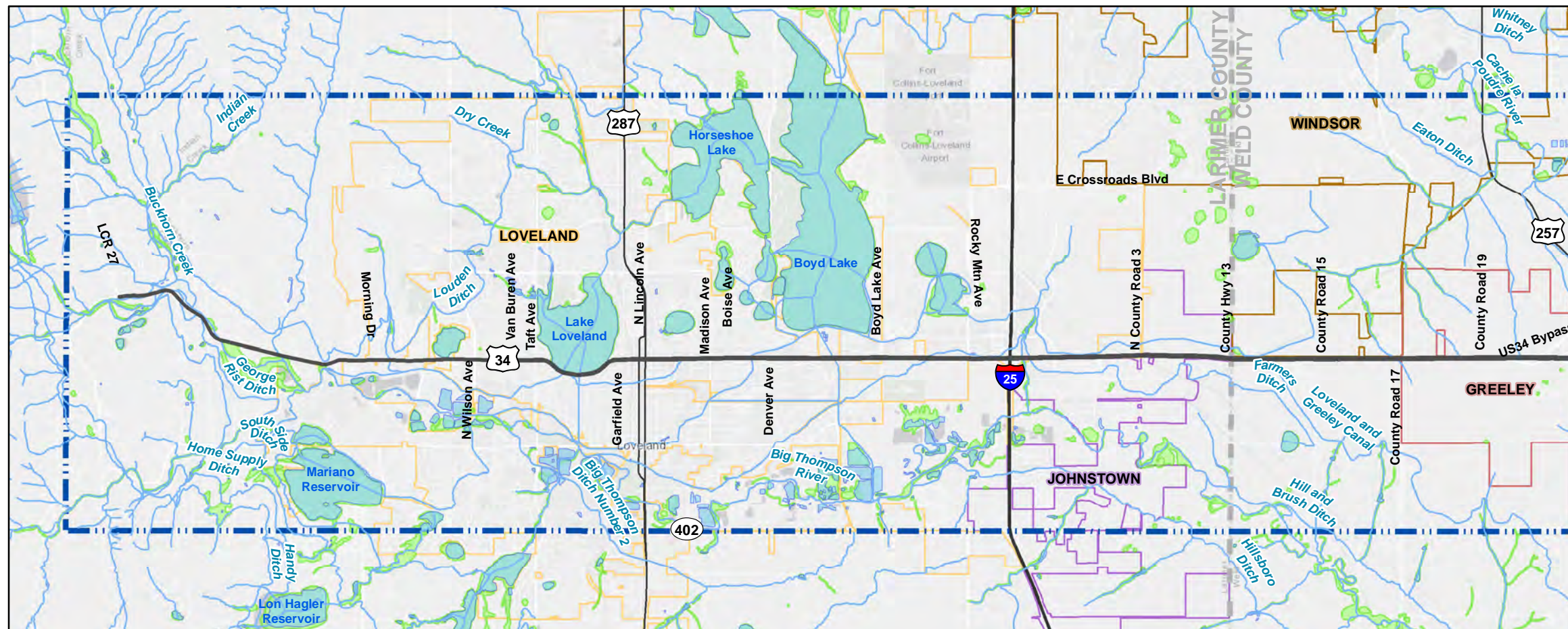
Job #: 20170214161927

Location: 34A

Begin: 87.00 End:120.00 From:01/01/2011 To:12/31/2015

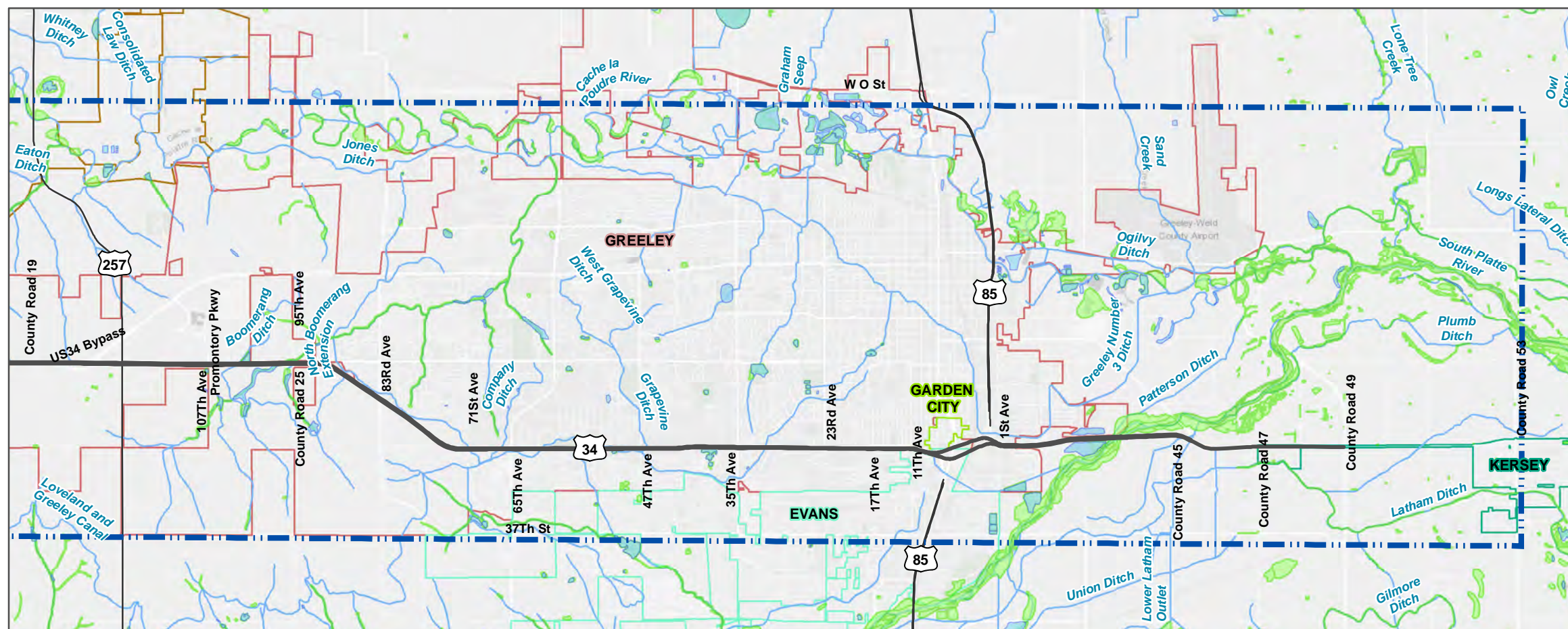
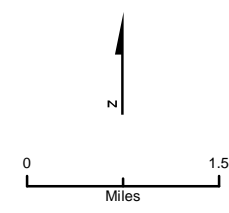


Appendix B  
Environmental Resource Maps

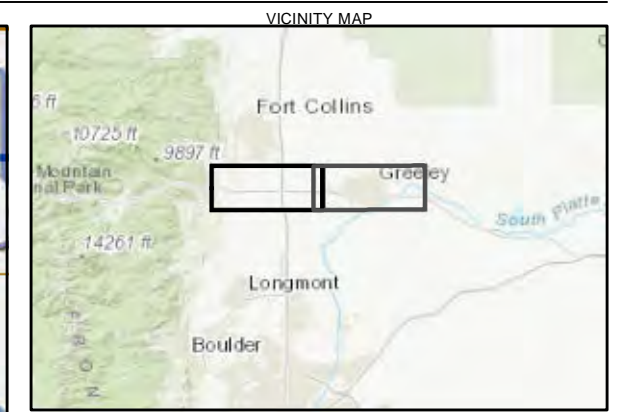
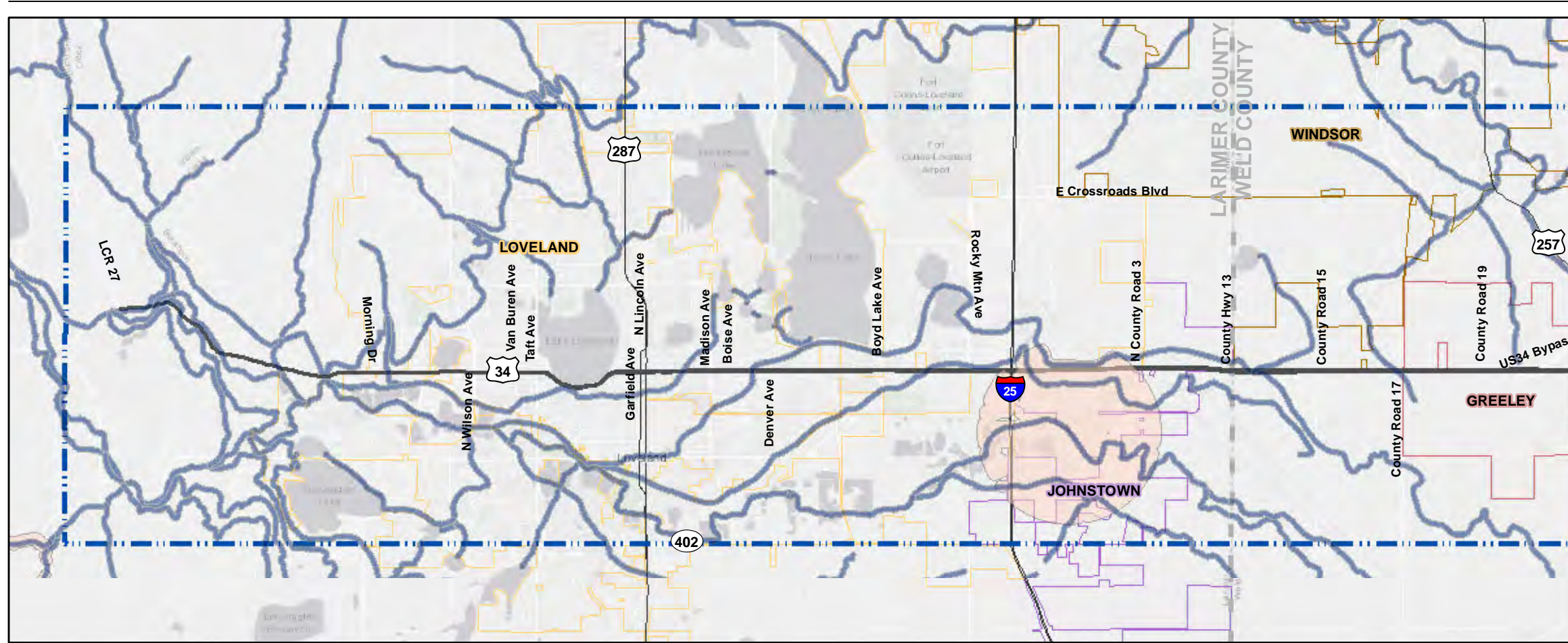


- LEGEND**
- US34
  - ▬ Study Area
  - Evans
  - Garden City
  - Greeley
  - Kersey
  - Johnstown
  - Loveland
  - Windsor
  - ▬ County Boundary
  - NHD Flowline
  - NHD Waterbody
  - NWI Wetland

**Sources:**  
 - National Wetland Inventory (NWI), USFWS, 2017  
 - National Hydrography Dataset (NHD), USGS, 2017

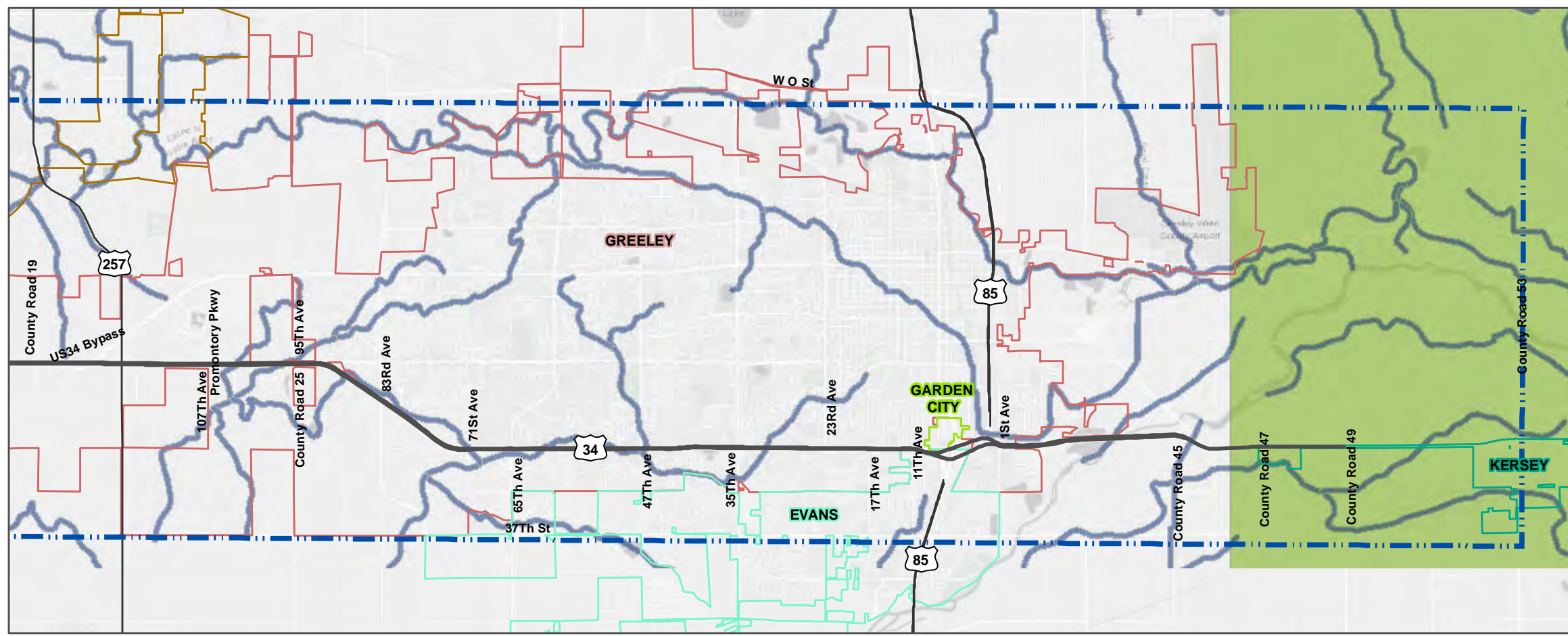
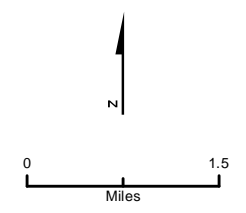


**FIGURE B-1**  
**Environmental Resources - Waters**  
 US34 PEL  
 December 2017

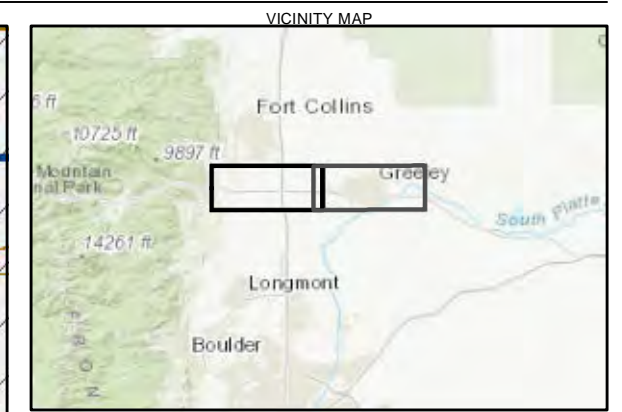
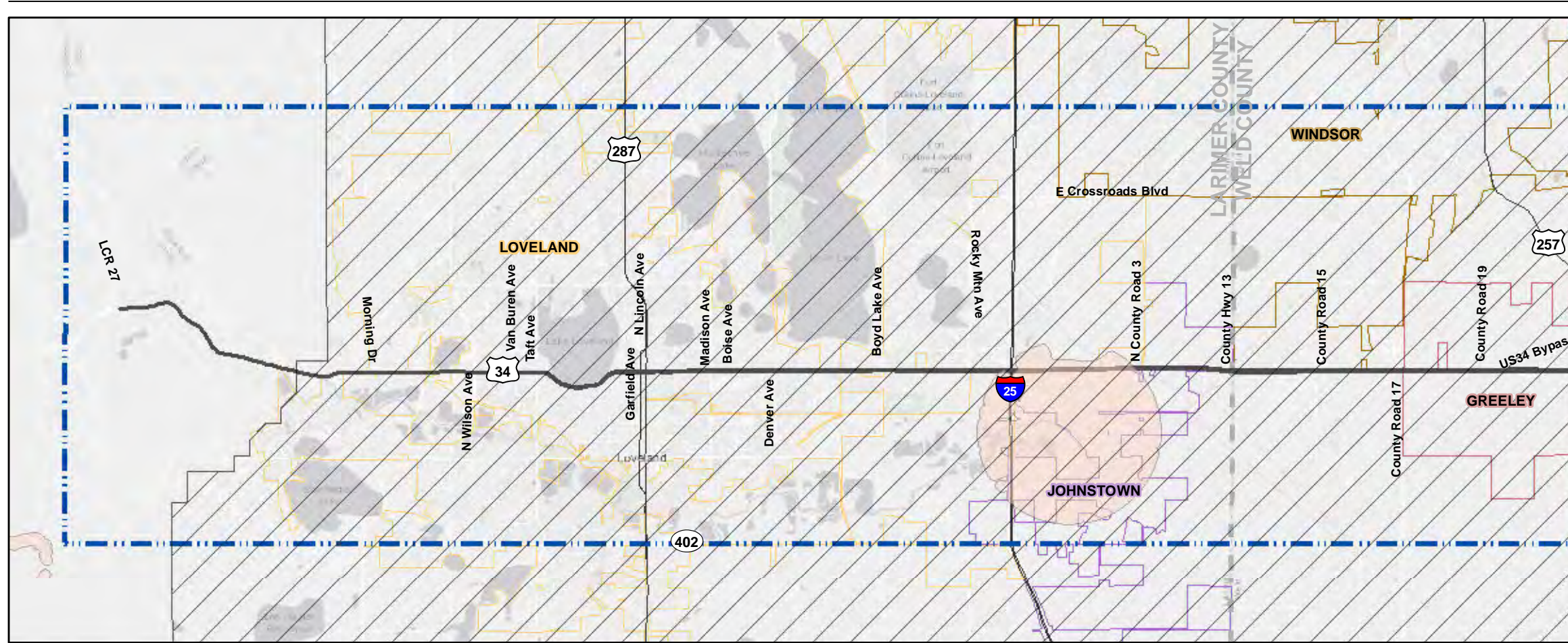


- LEGEND**
- US34
  - ▭ Study Area
  - ▭ Evans
  - ▭ Garden City
  - ▭ Greeley
  - ▭ Kersey
  - ▭ Johnstown
  - ▭ Loveland
  - ▭ Windsor
  - ▭ County Boundary
  - ▭ Greenback Cutthroat Trout
  - ▭ Ute Ladies' Tresses Orchid Habitat
  - ▭ Preble's Meadow Jumping Mouse Occupied Range

**Note:**  
 1) Overall range for Preble's Meadow Jumping Mouse occurs across the entire project area.  
**Sources:**  
 - U.S. Fish and Wildlife Service  
 - Colorado Parks and Wildlife



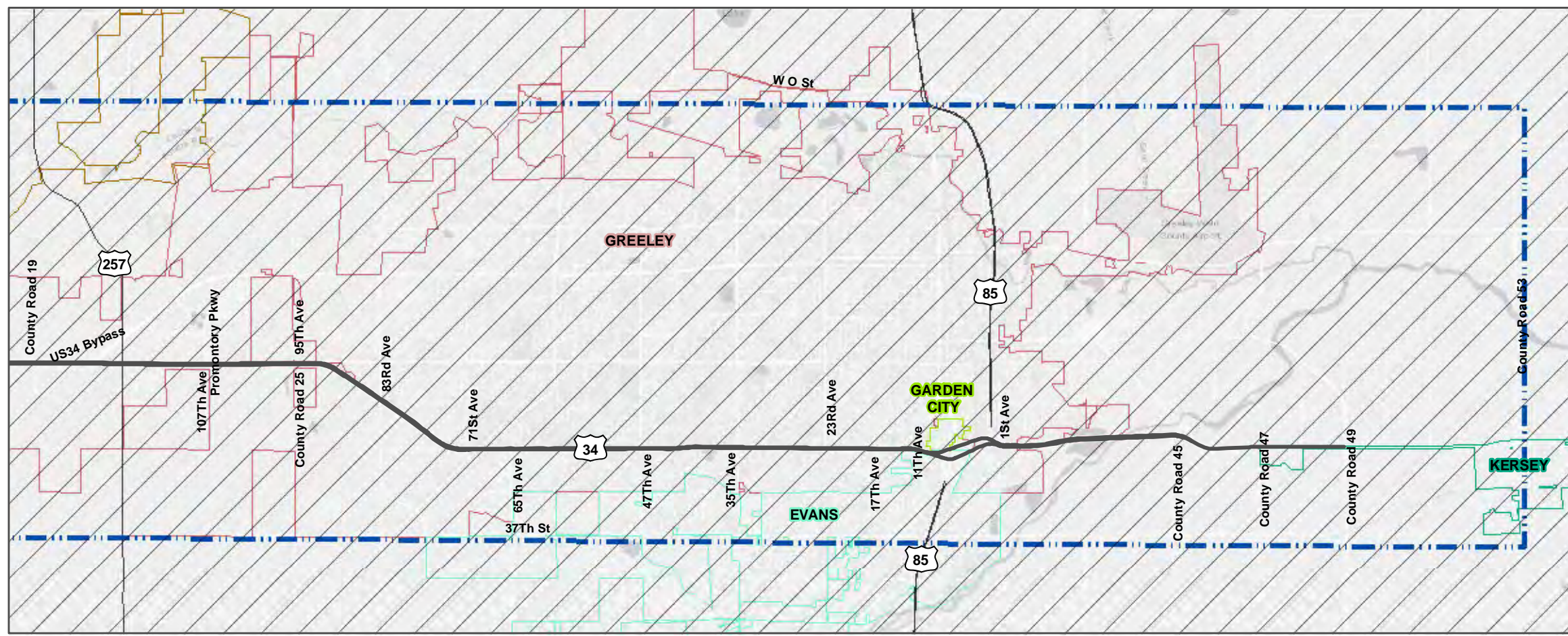
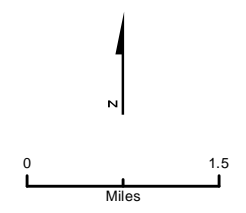
**FIGURE B-2**  
**Environmental Resources -**  
**Federally Listed Threatened and**  
**Endangered Species**  
 US34 PEL  
 December 2017



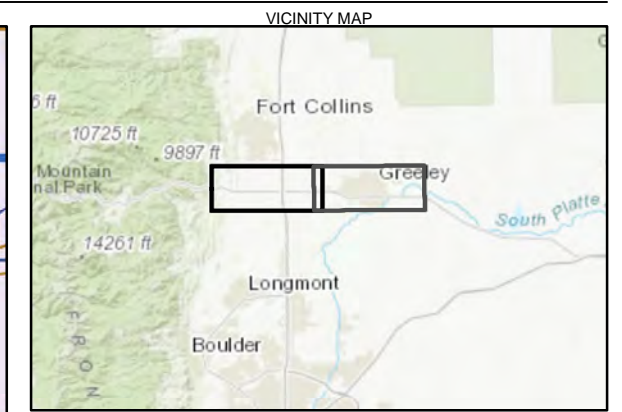
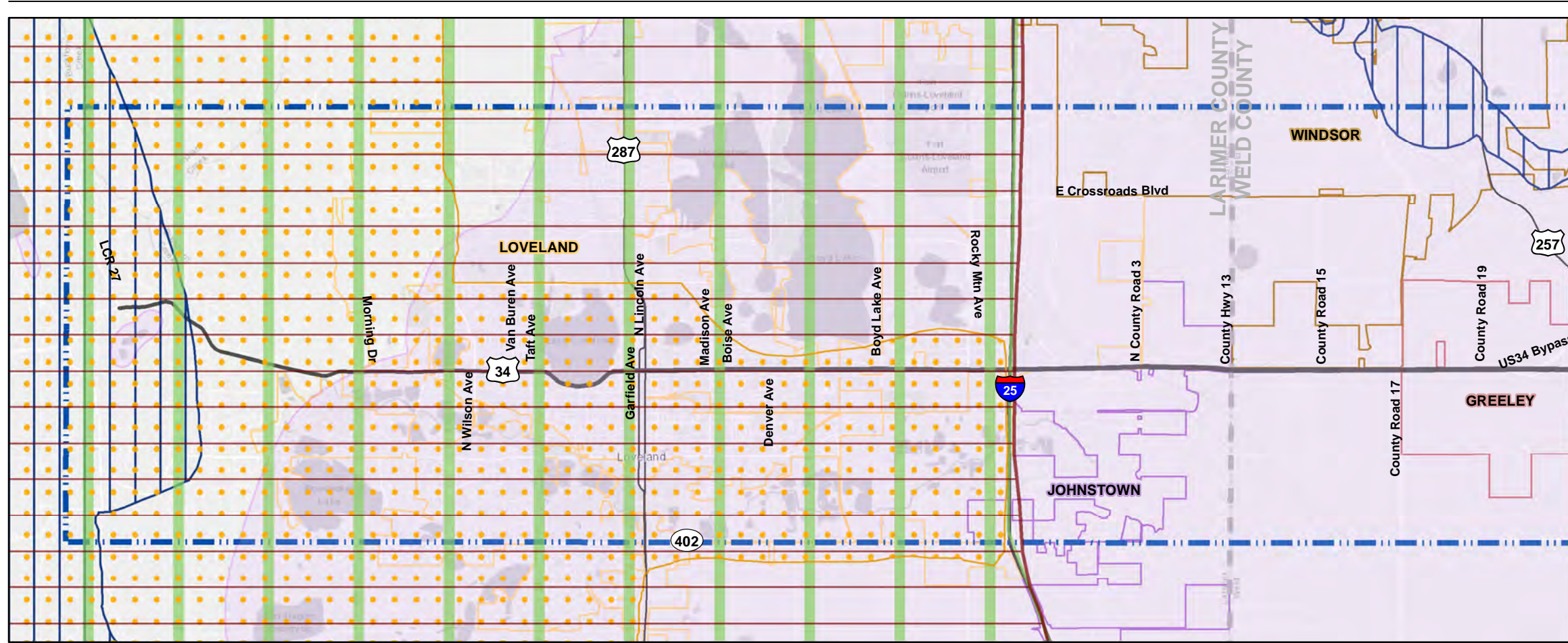
**LEGEND**

- US34
- - - Study Area
- Evans
- Garden City
- Greeley
- Kersey
- Johnstown
- Loveland
- Windsor
- ▭ County Boundary
- ▭ Black-tailed Prairie Dog Overall Range
- ▭ Preble's Meadow Jumping Mouse Occupied Range

**Note:**  
 1) Overall range for Preble's Meadow Jumping Mouse and common garter snake occurs across the entire project area.  
**Sources:**  
 - U.S. Fish and Wildlife Service  
 - Colorado Parks and Wildlife

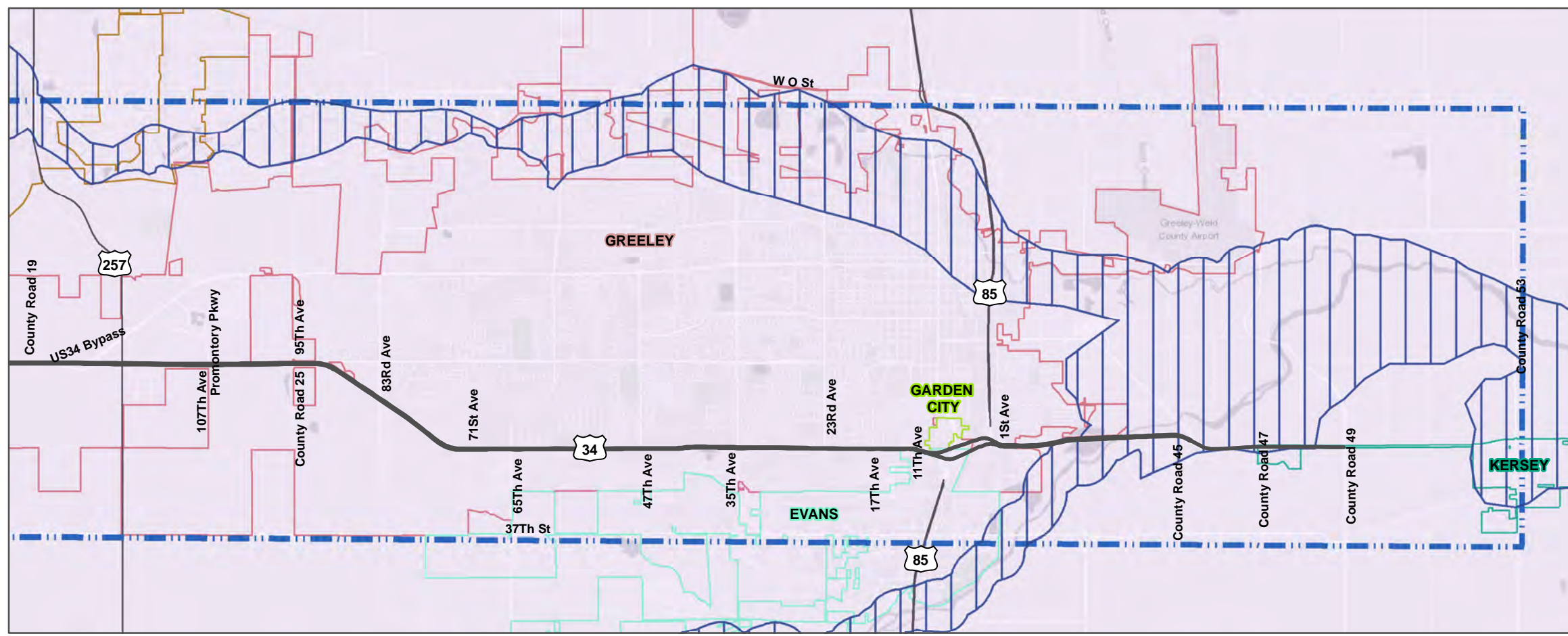
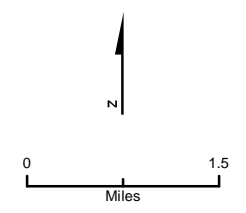


**FIGURE B-3**  
**Environmental Resources - State Listed Threatened and Endangered Species**  
 US34 PEL  
 December 2017

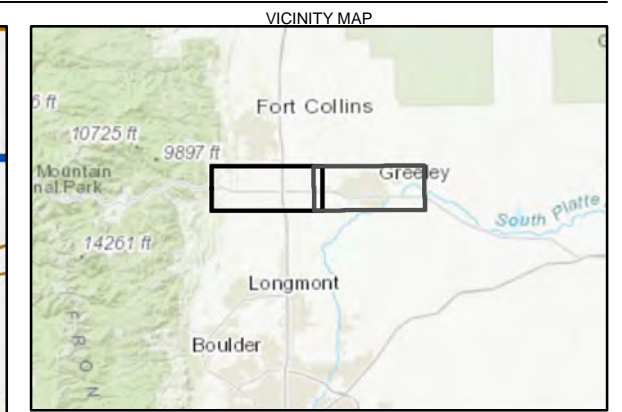
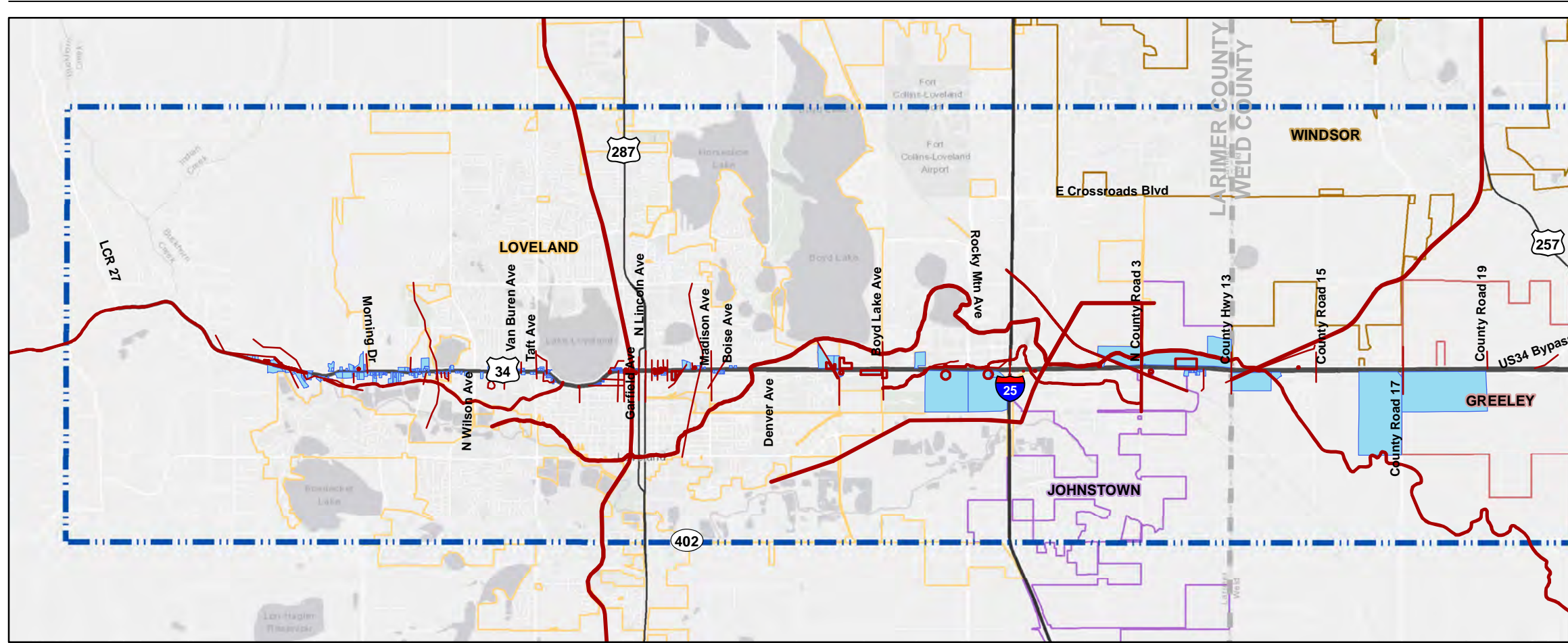


- LEGEND**
- US34
  - - - Study Area
  - Evans
  - Garden City
  - Greeley
  - Kersey
  - Johnstown
  - Loveland
  - Windsor
  - ▭ County Boundary
  - ▭ Black Bear Overall Range
  - ▭ Elk Overall Range
  - ▭ Canada Geese Winter Range
  - ▭ Mountain Lion Overall Range
  - ▭ Wild Turkey Overall Range

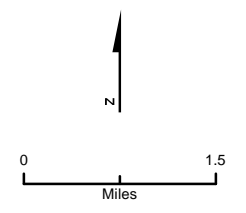
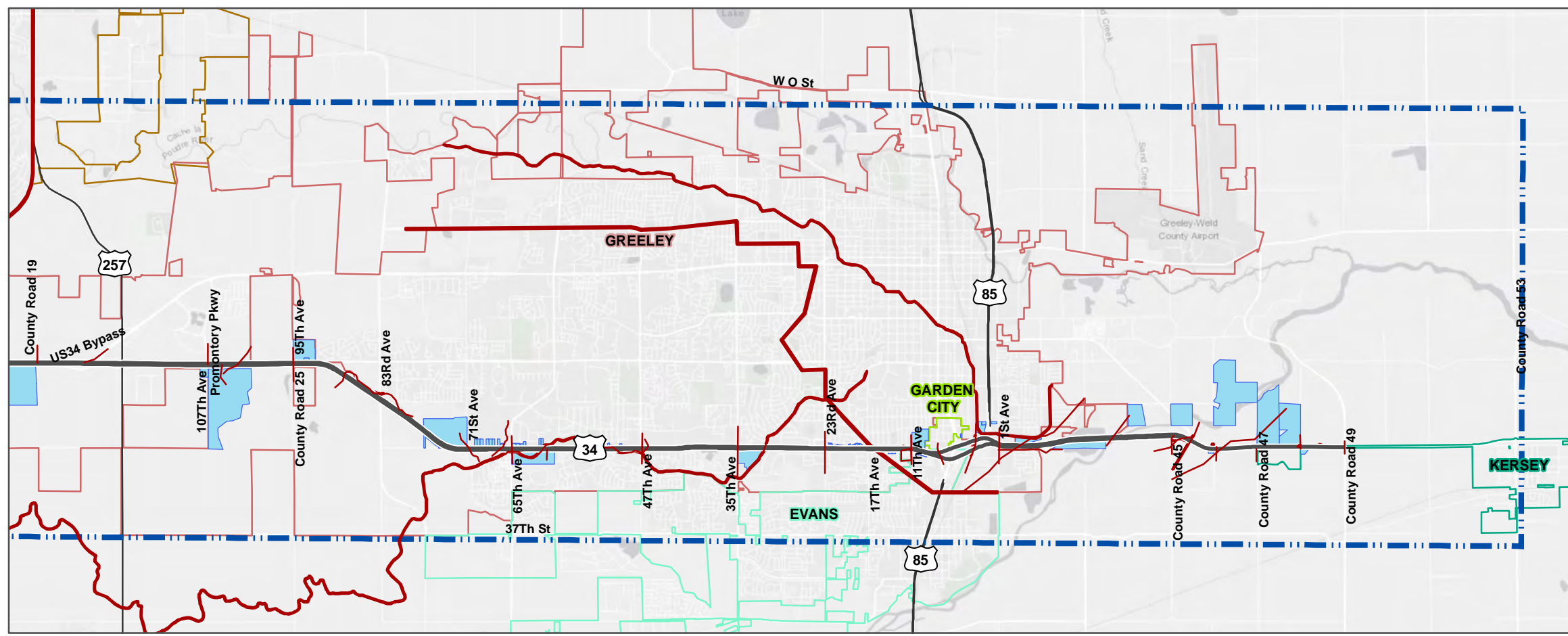
**Note:**  
 1) Overall range for mule deer and white-tailed deer occurs across the entire project area.  
**Sources:**  
 - U.S. Fish and Wildlife Service  
 - Colorado Parks and Wildlife



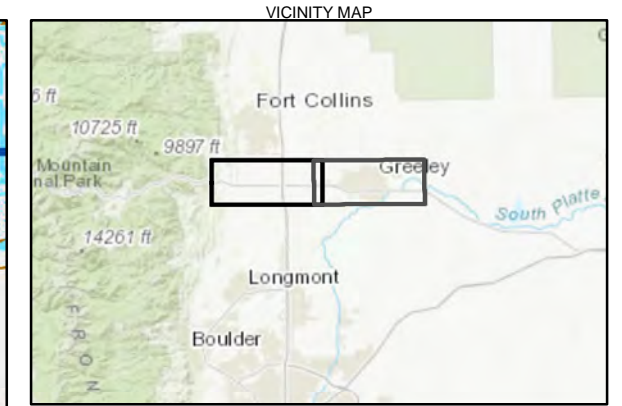
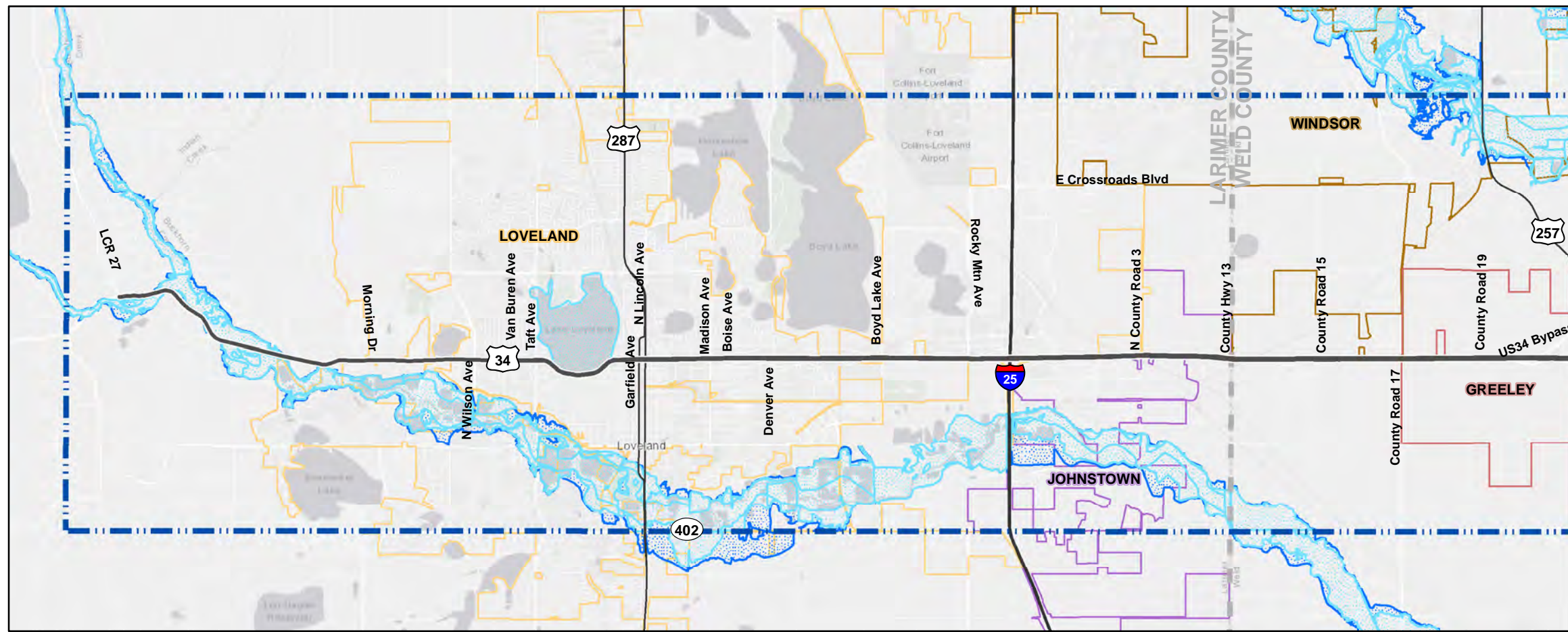
**FIGURE B-4**  
**Environmental Resources - Wildlife**  
 US34 PEL  
 December 2017



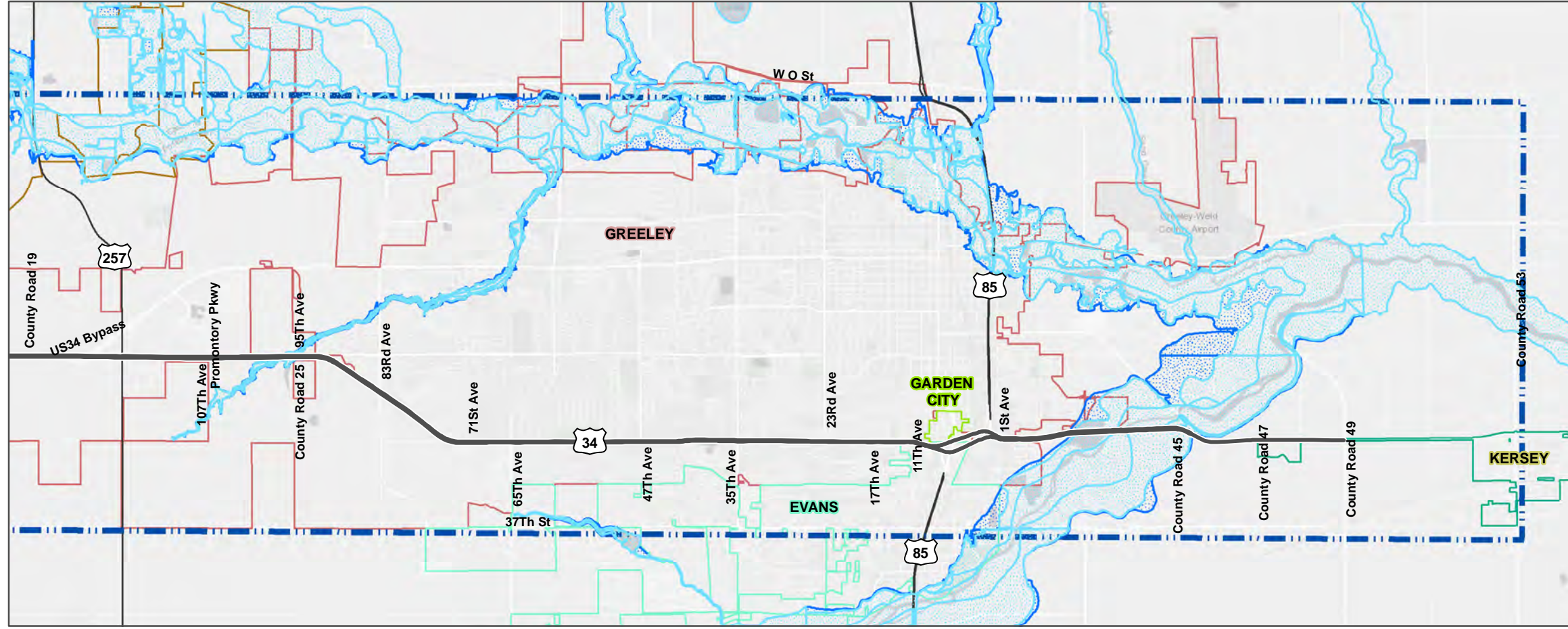
- LEGEND**
- US34
  - - - Study Area
  - Evans
  - Garden City
  - Greeley
  - Kersey
  - Johnstown
  - Loveland
  - Windsor
  - ▬ County Boundary
  - ▬ Historic Resources
  - ▭ Parcels Build within 50 years



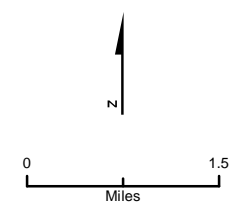
**FIGURE B-5**  
**Environmental Resources - Cultural Resources**  
 US34 PEL  
 December 2017



- LEGEND**
- US34
  - ▬ Study Area
  - Evans
  - Garden City
  - Greeley
  - Kersey
  - Johnstown
  - Loveland
  - Windsor
  - ▬ County Boundary
  - ▨ 100-Year Floodplain
  - ▨ 500-Year Floodplain

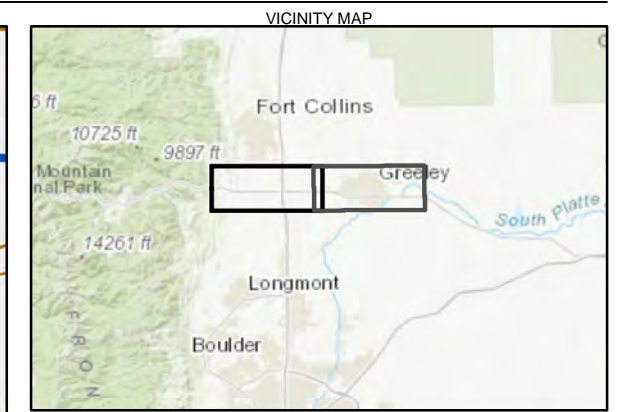
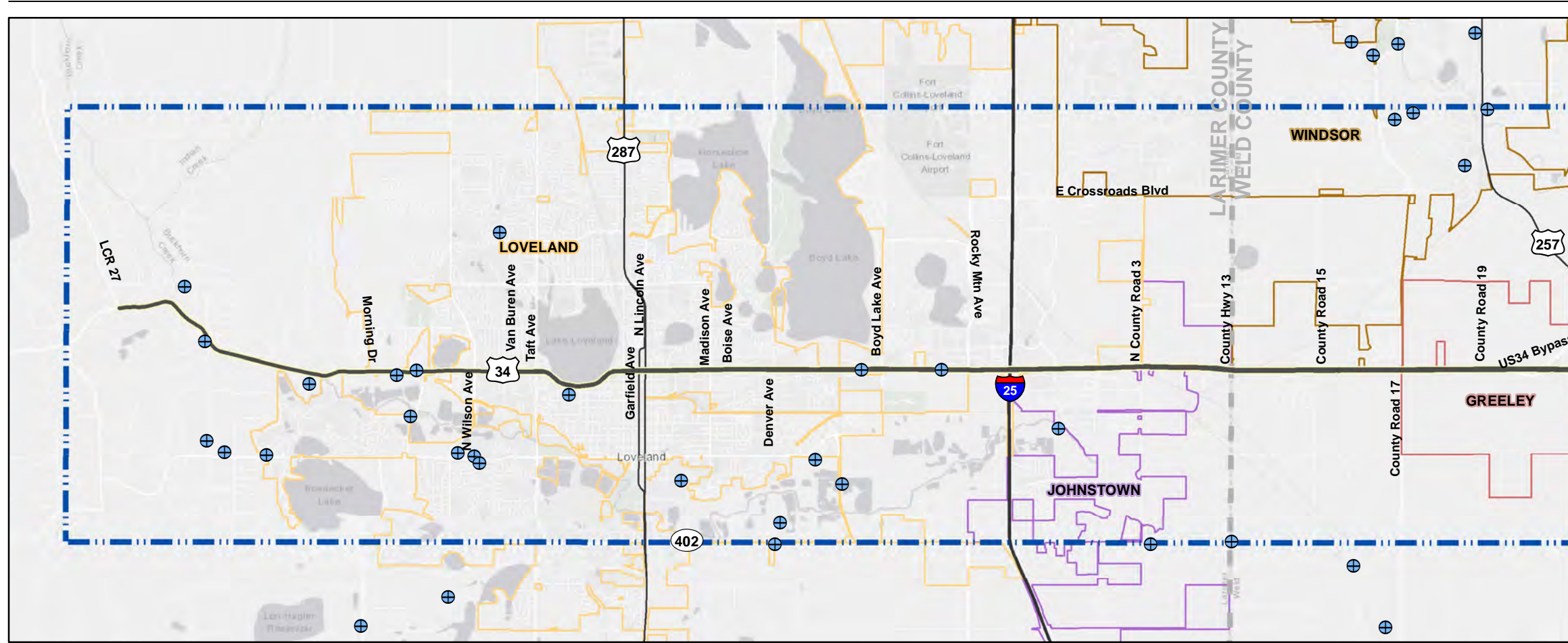


Source:  
- FEMA Floodplains

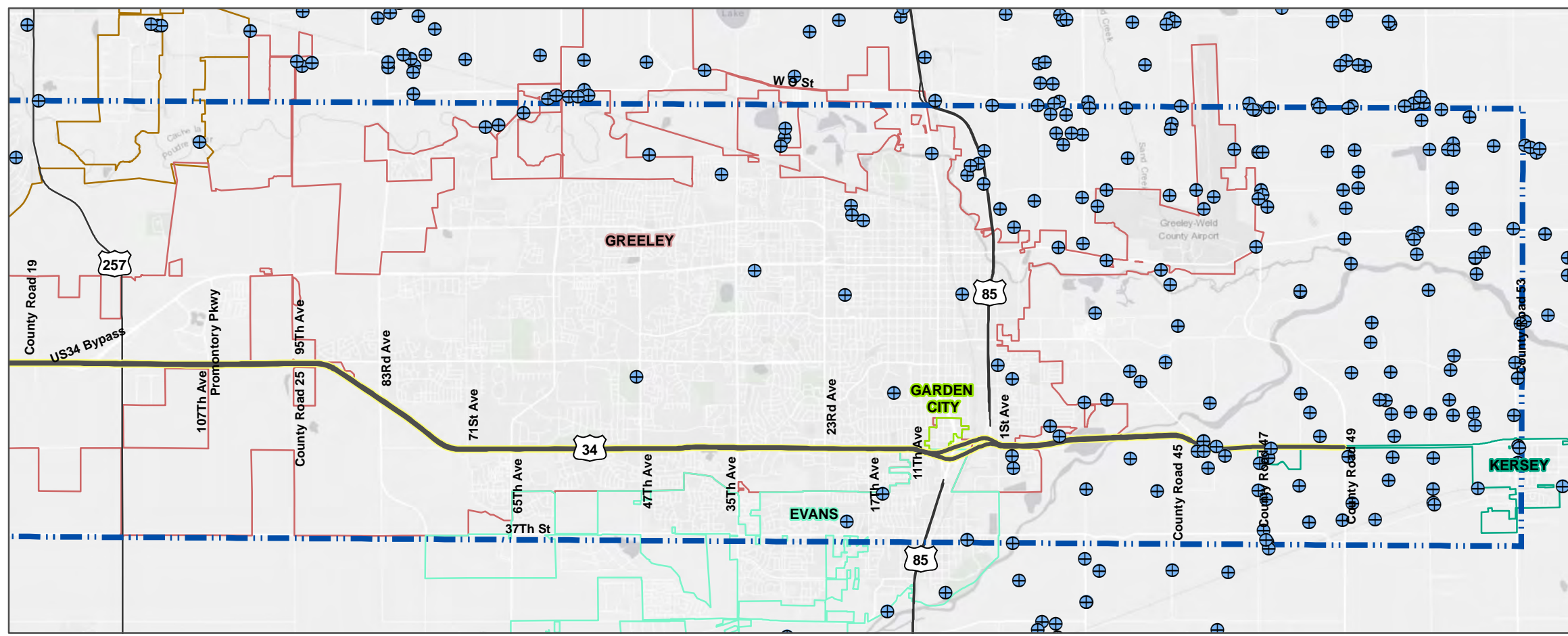


**FIGURE B-6**  
**Environmental Resources - Floodplains**  
US34 PEL  
December 2017

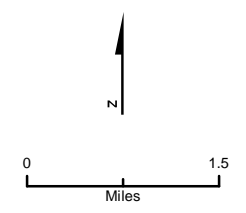




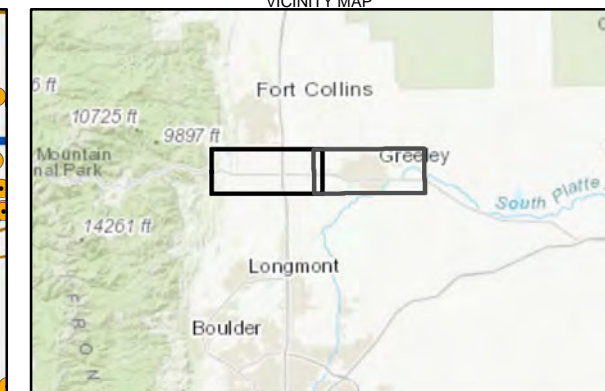
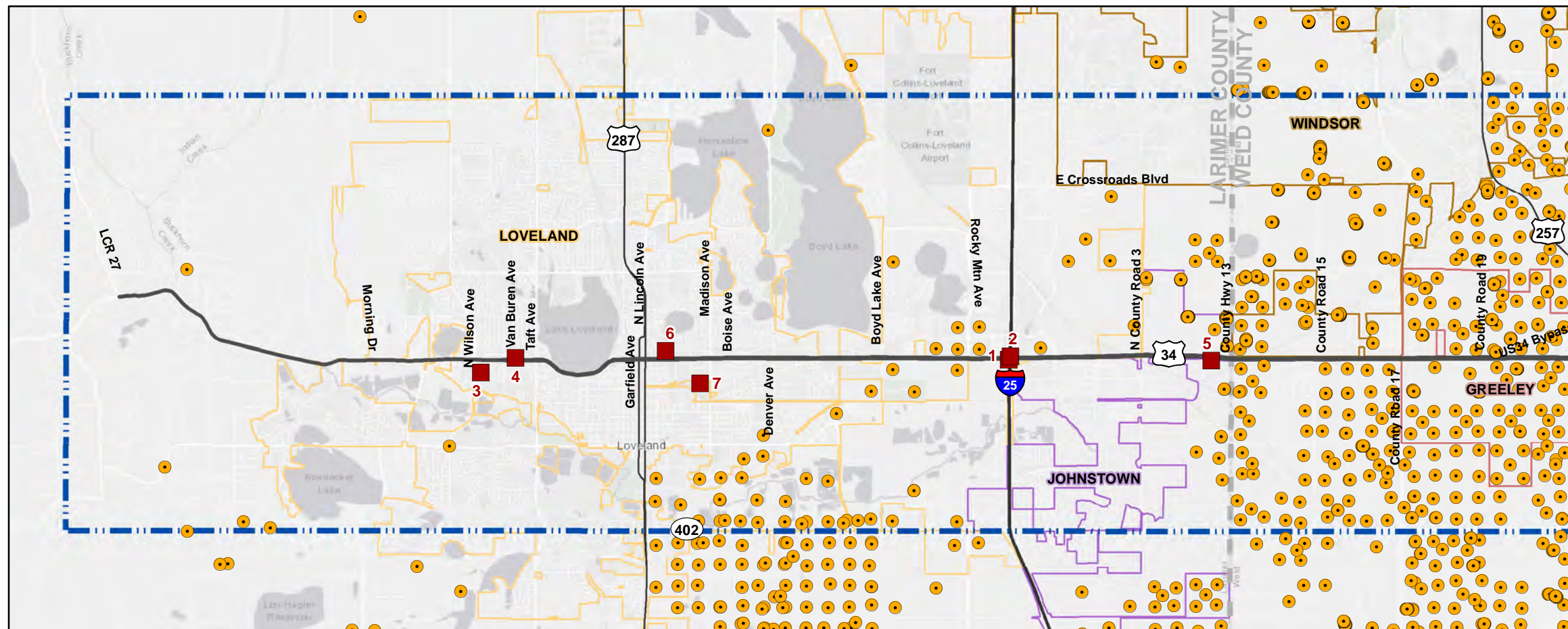
- LEGEND**
- US34
  - - - Study Area
  - Evans
  - Garden City
  - Greeley
  - Kersey
  - Johnstown
  - Loveland
  - Windsor
  - ▬ County Boundary
  - ⊕ Water Well



Source:  
- Colorado Water Conservation Board

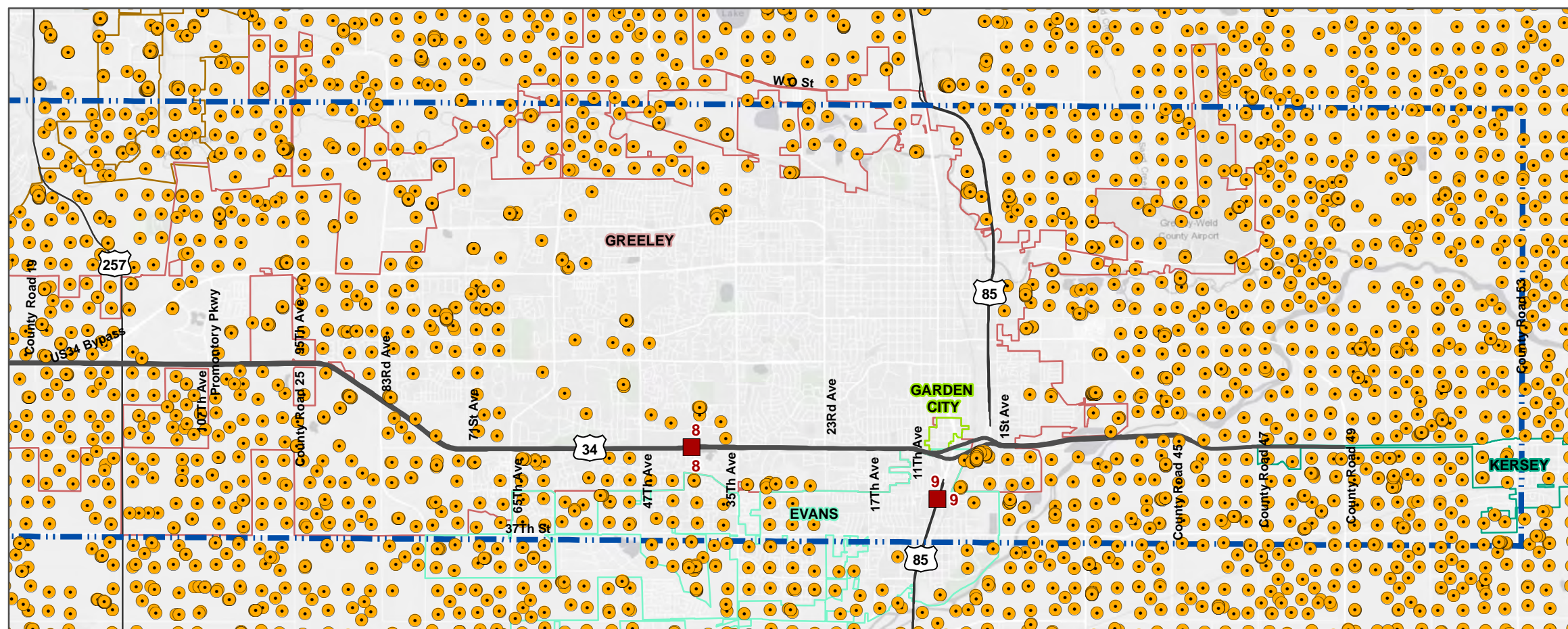


**FIGURE B-7**  
**Environmental Resources - Water Wells**  
 US34 PEL  
 December 2017



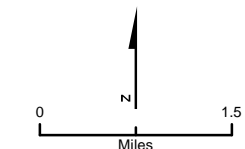
**LEGEND**

- US34
- ▬ Study Area
- ▭ Evans
- ▭ Garden City
- ▭ Greeley
- ▭ Kersey
- ▭ Johnstown
- ▭ Loveland
- ▭ Windsor
- ▬ County Boundary
- Oil and Gas Well
- Hazmat Site of Concern

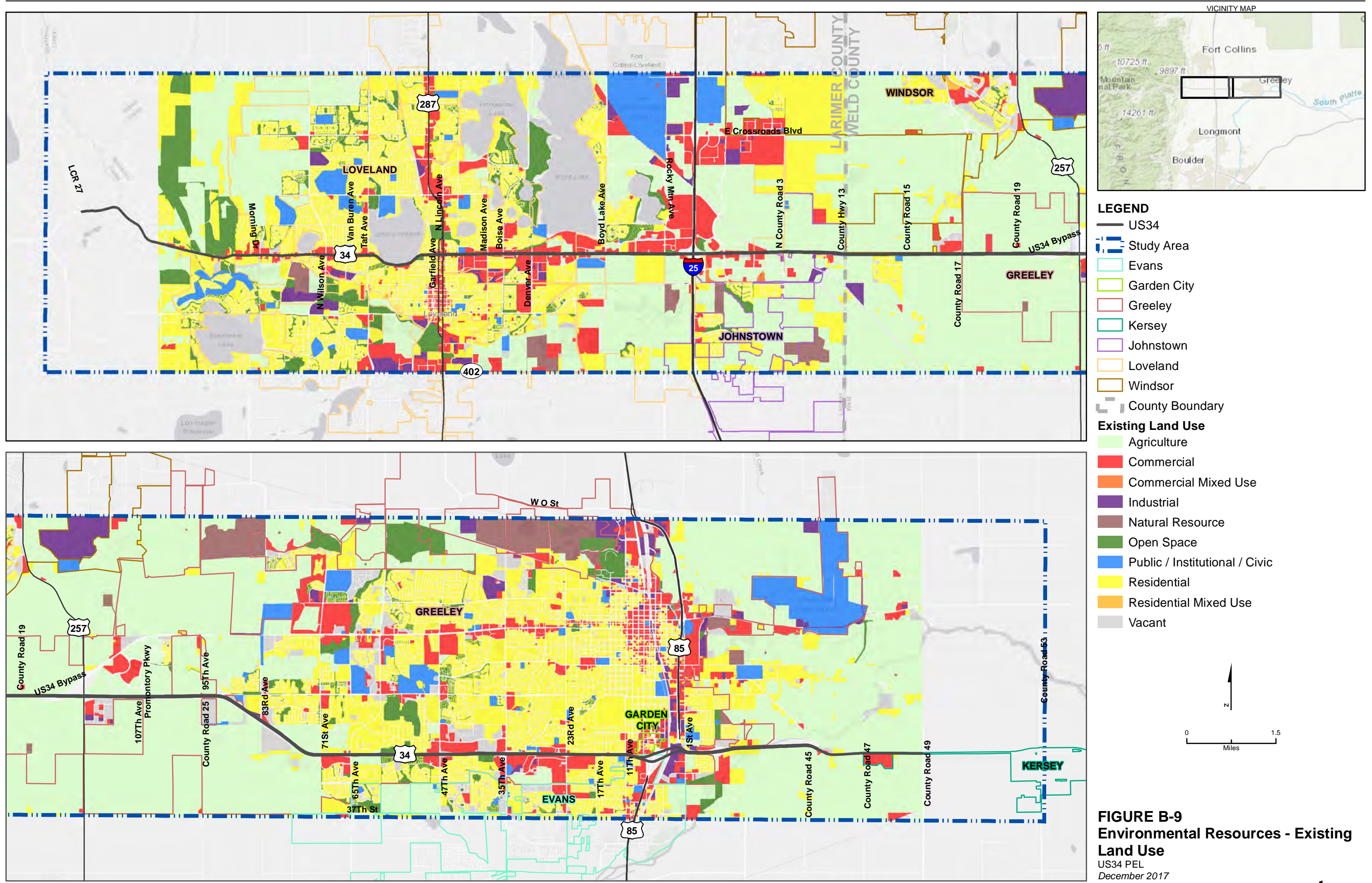


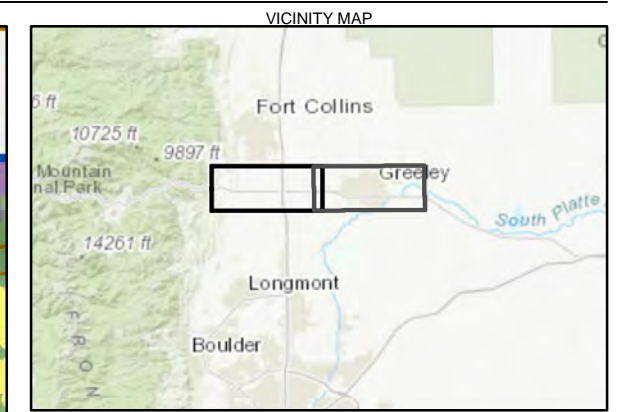
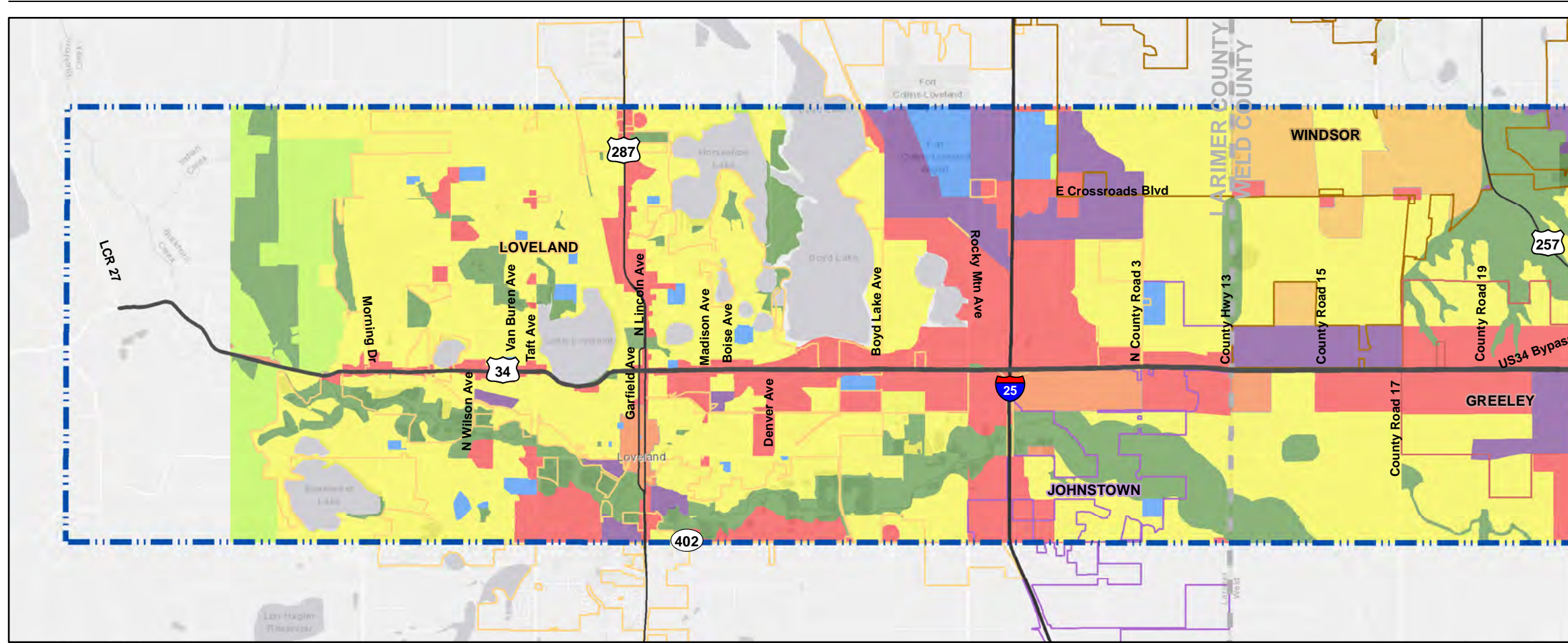
Number	Name	Description
1	US-34 and I-25 oil spill	Full gasoline oil tanker crashed and caught fire, spilled approximately 8000 gal of gasoline, may have all burnt off
2	US-34 and I-25 gas line puncture	Construction crew punctured gas line, there was gas in soil 15 ft bgs
3	Northern Colorado Water Consv Dist	Part of voluntary clean up plan, small quantity generator (metals)
4	West Lake Dry Cleaners	Generator, brownfield
5	Yellow Freight System Inc	Several instances of chemicals leaking, all appear to have been contained properly
6	Old Meth House	Old meth lab located in house, new owner now, brownfield
7	Historical solid waste landfill	No details available
8	Hyland Enterprises Inc spill	Tank containing flaming material leaked while driving, everything was cleaned up
9	Rothman Oil Bulk	Open LUST

Source:  
- Colorado Oil and Gas Conservation Commission

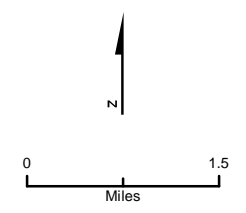
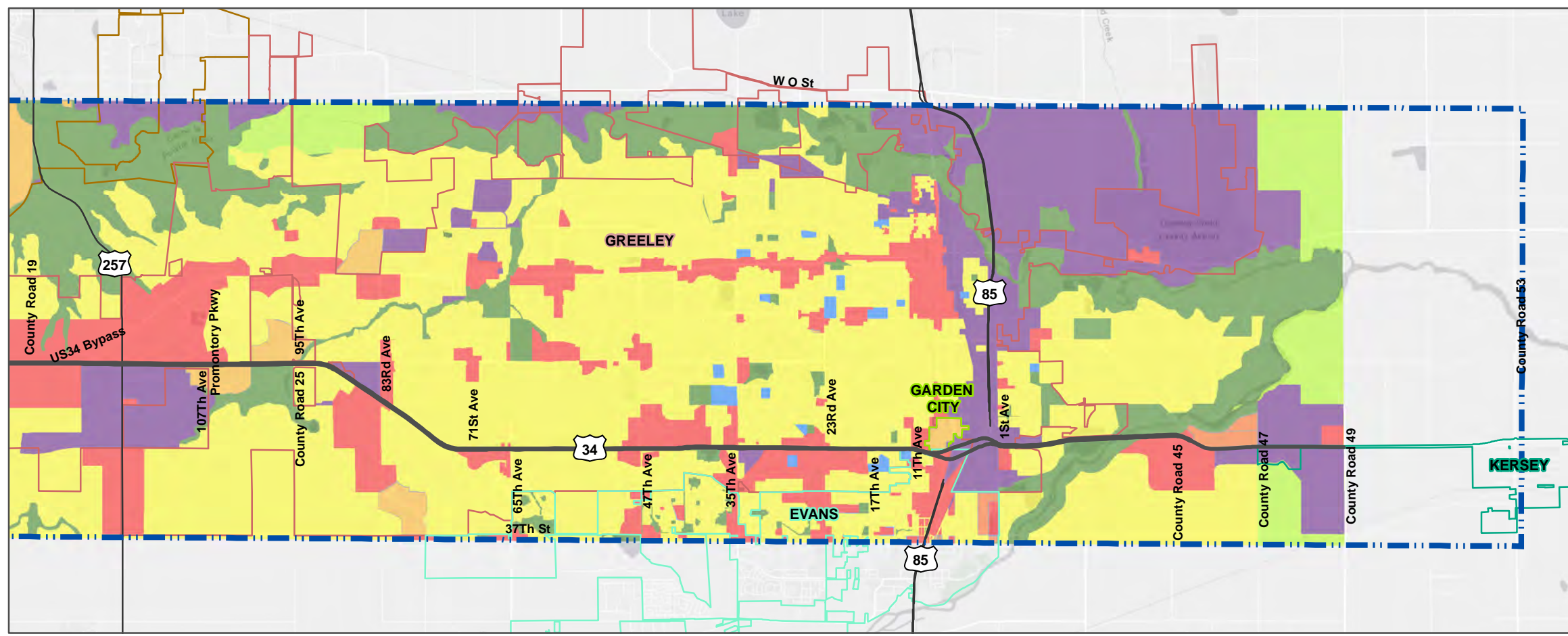


**FIGURE B-8**  
**Environmental Resources - Hazmat**  
US34 PEL  
December 2017

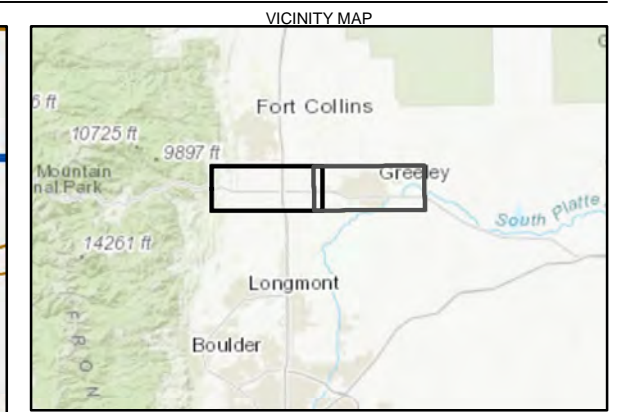
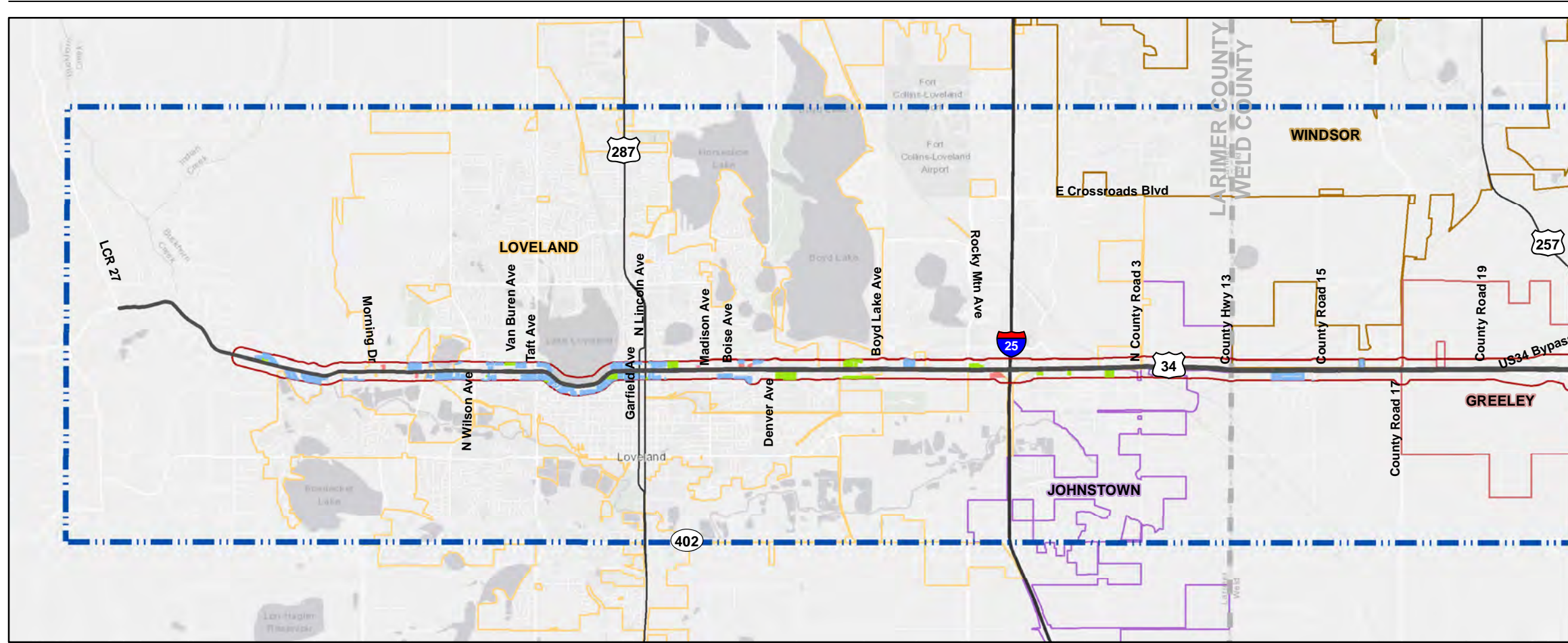




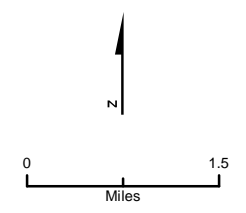
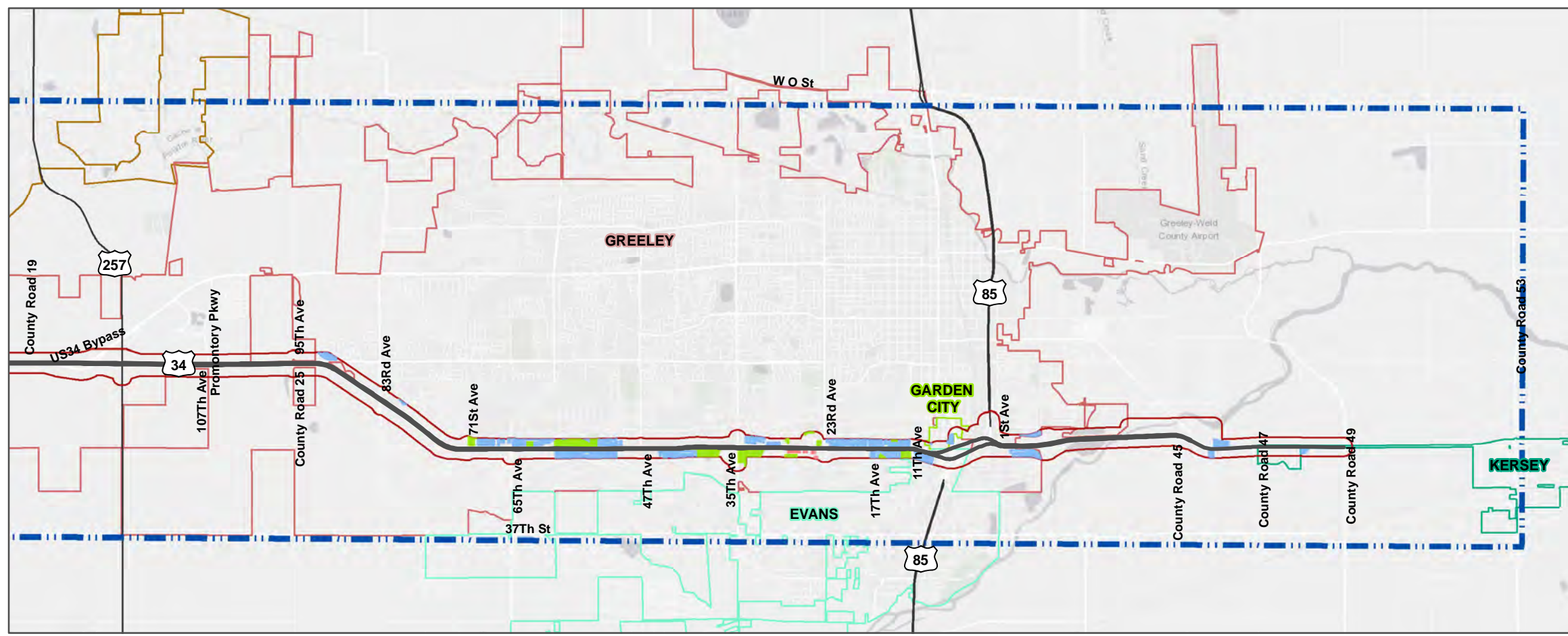
- LEGEND**
- US34
  - ▭ Study Area
  - ▭ Evans
  - ▭ Garden City
  - ▭ Greeley
  - ▭ Kersey
  - ▭ Johnstown
  - ▭ Loveland
  - ▭ Windsor
  - ▭ County Boundary
- Future Land Use**
- ▭ Agriculture
  - ▭ Commercial
  - ▭ Commercial Mixed Use
  - ▭ Industrial
  - ▭ Open Space
  - ▭ Public / Institutional / Civic
  - ▭ Residential
  - ▭ Residential Mixed Use



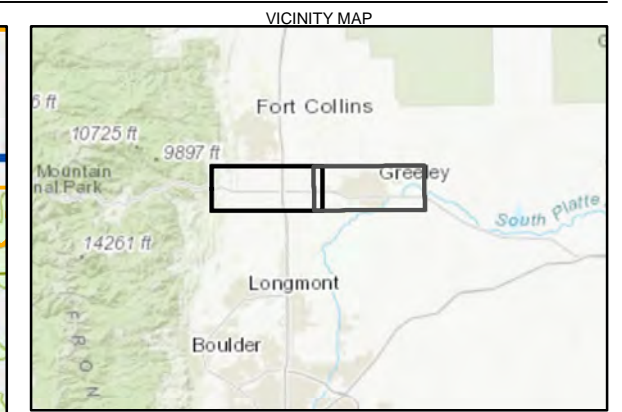
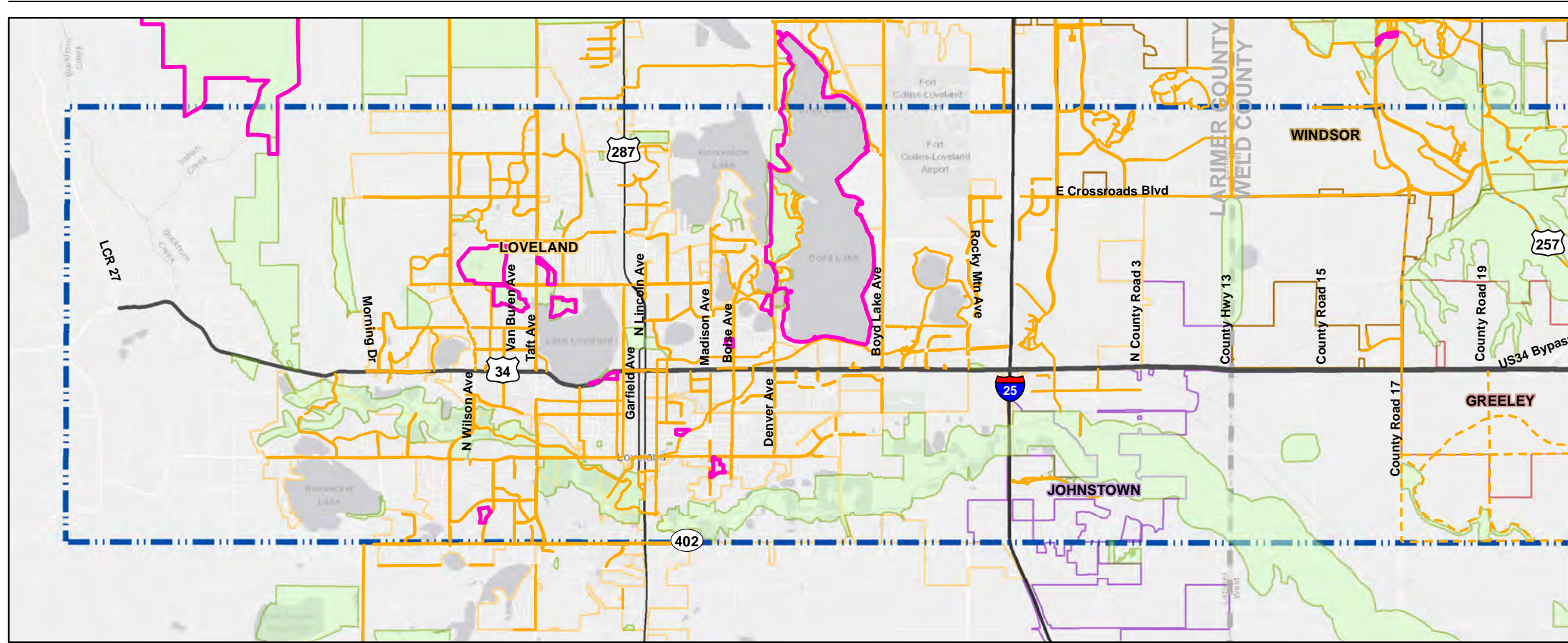
**FIGURE B-10**  
**Environmental Resources - Future**  
**Land Use**  
 US34 PEL  
 December 2017



- LEGEND**
- US34
  - 500-ft Buffer
  - ▭ Study Area
  - Evans
  - Garden City
  - Greeley
  - Kersey
  - Johnstown
  - Loveland
  - Windsor
  - ▭ County Boundary
  - ▭ Noise Sensitive Land Use
- Noise Sensitive Land Use**
- Activity Category B
  - Activity Category C
  - Activity Category E



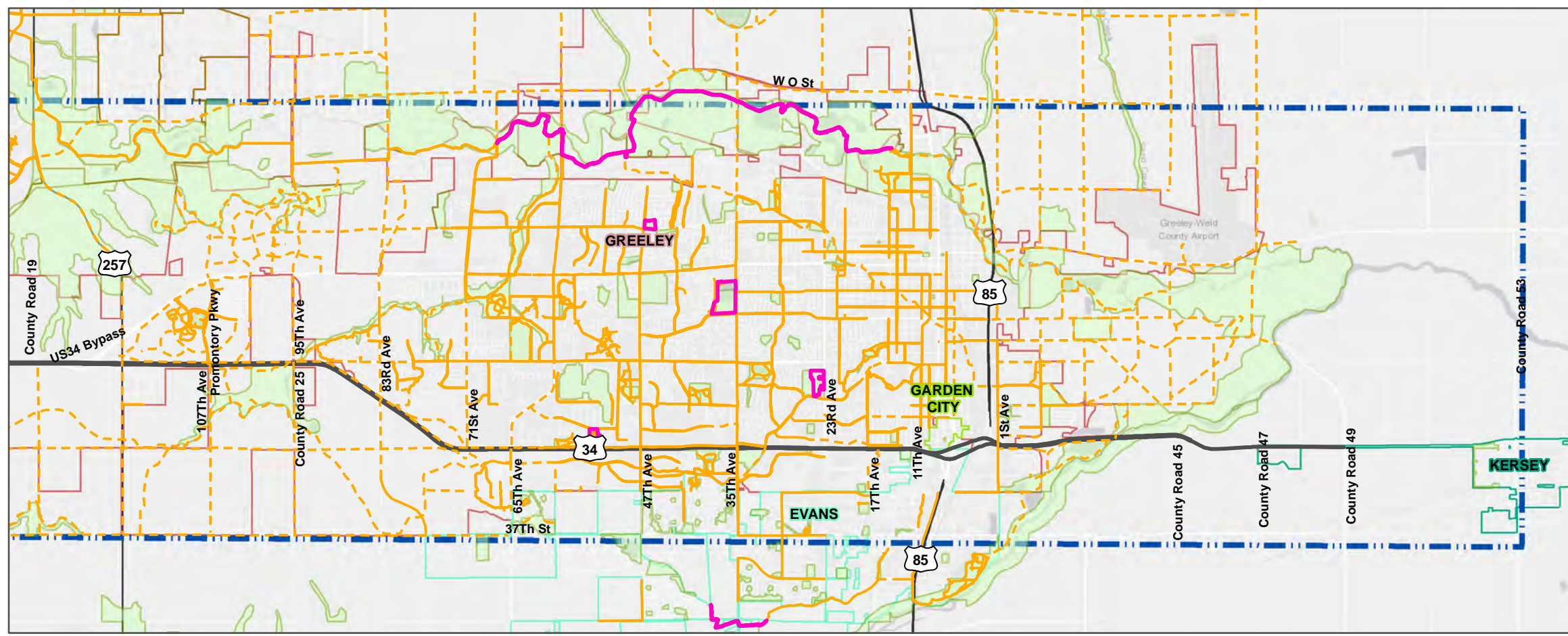
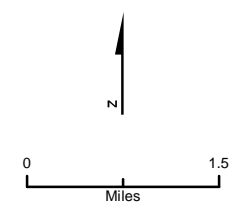
**FIGURE B-11**  
**Environmental Resources - Noise**  
 US34 PEL  
 December 2017



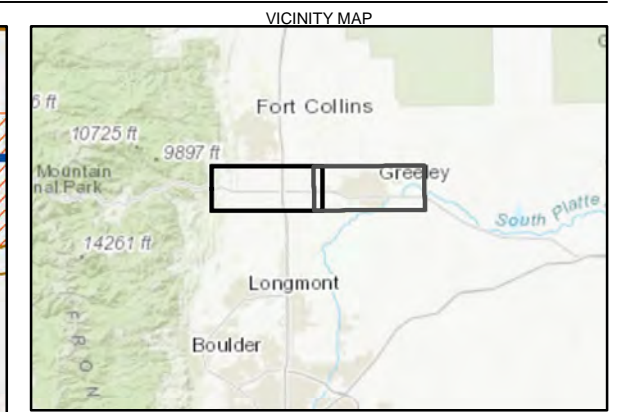
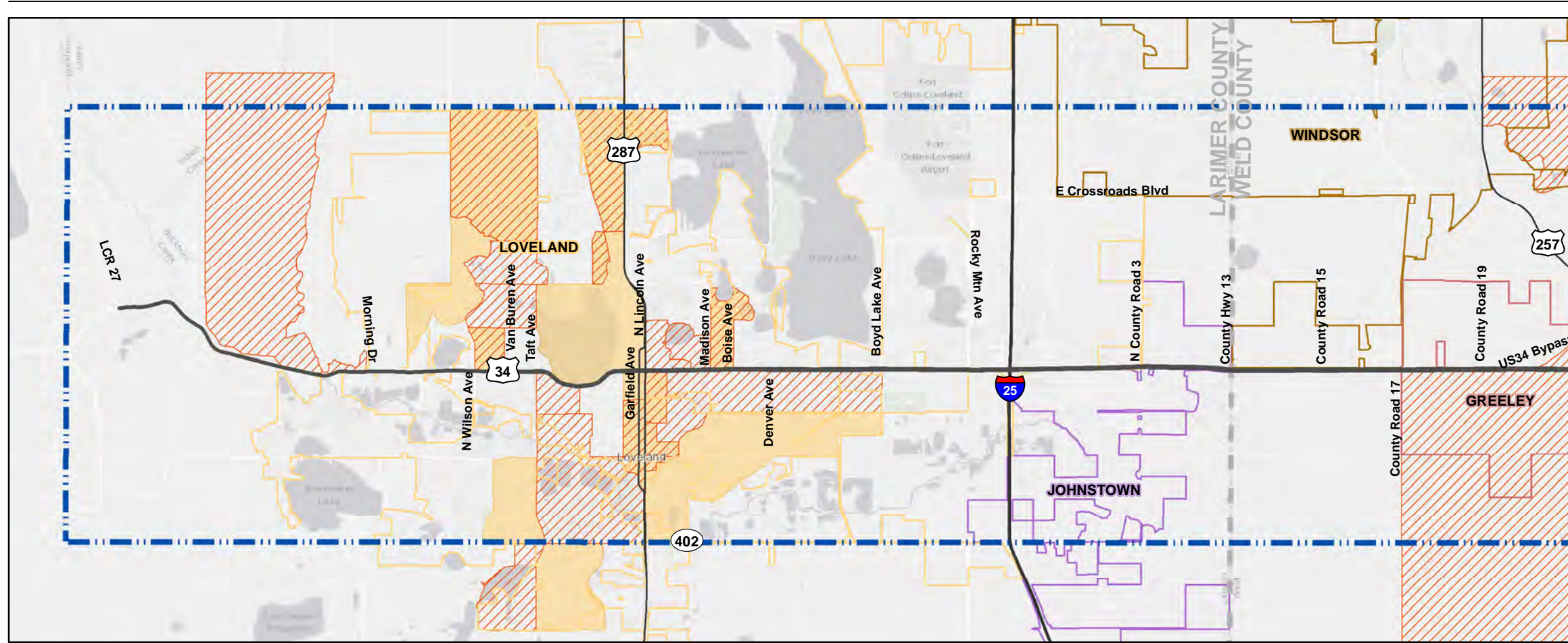
- LEGEND**
- US34
  - ▭ Study Area
  - ▭ Evans
  - ▭ Garden City
  - ▭ Greeley
  - ▭ Kersey
  - ▭ Johnstown
  - ▭ Loveland
  - ▭ Windsor
  - ▭ County Boundary
  - ▭ Section 6(f)
  - Existing Trail
  - - - Proposed Trail
  - ▭ Parks / Open Space

**Sources:**

- City of Greeley, 2017
- City of Loveland, 2017
- North Front Range Metropolitan Planning Organization (NFRMPO), 2017



**FIGURE B-12**  
**Environmental Resources -**  
**Recreational Resources**  
 US34 PEL  
 December 2017



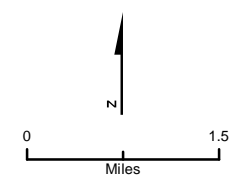
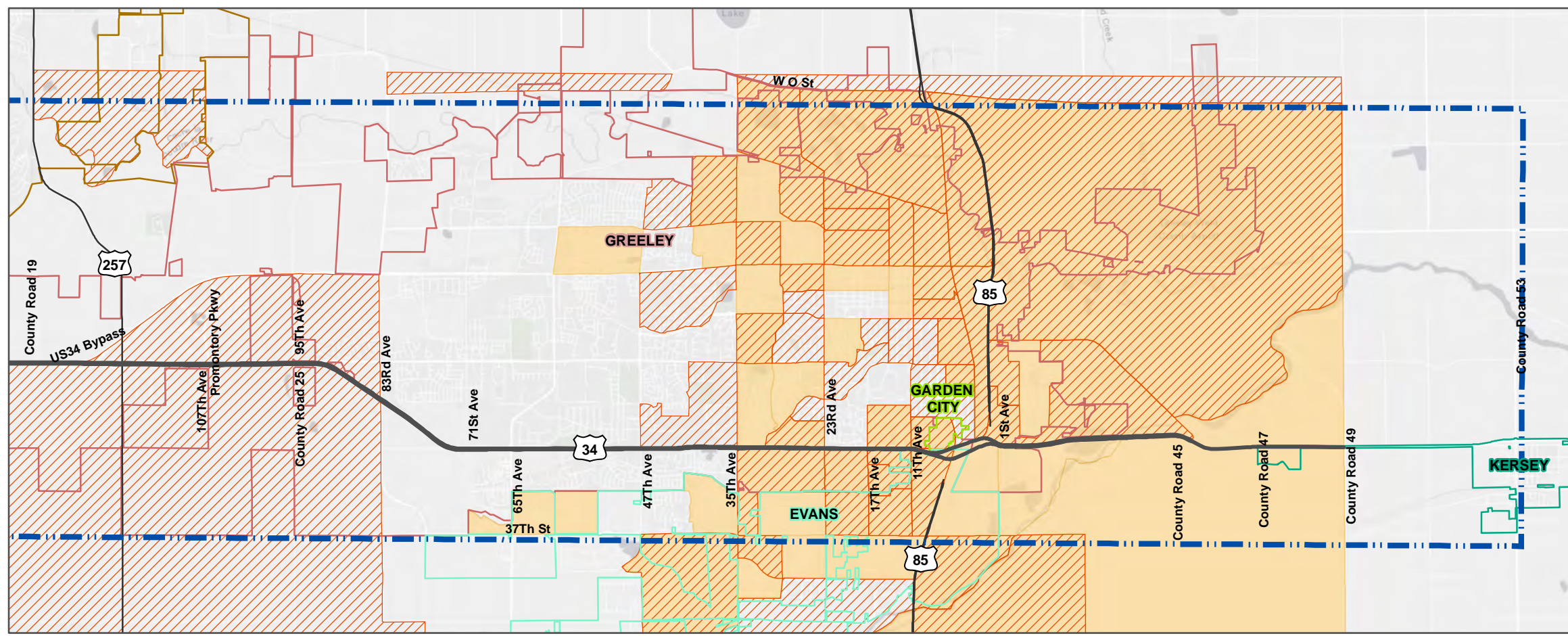
**LEGEND**

- US34
- - - - Study Area
- Evans
- Garden City
- Greeley
- Kersey
- Johnstown
- Loveland
- Windsor
- ▬ County Boundary
- ▨ Potential Low-Income Populations<sup>1</sup>
- ▨ Potential Minority Populations<sup>1</sup>

**Notes:**

- 1) <sup>1</sup> Locations where census data indicates higher than county average minority or low-income populations.
- 2) 17% of the population in Larimer County and 33% of the population in Weld County are minorities. Census blockgroups that exceed these values are identified as having minority populations.
- 3) 15% of households in Larimer County and 14% of households in Weld County are low-income. Census blockgroups that exceed these values are identified as having low-income populations.

**Source:**  
 - US Census Bureau, Geography Division, 2010 and 2016.  
 - 2011-2015 American Community Survey 5-Year Estimates.  
 - US Department of Housing and Urban Development, 2016.



**FIGURE B-13**  
**Environmental Resources - Preliminary**  
**Environmental Justice Assessment**  
 US34 PEL  
 December 2017

# Appendix C

## GeoSearch Report





On time. On target. In touch.™

---

## ***E RecSearch Report***

---

[Satellite view](#)

*Target Property:*

***US 34 PEL Map 1 of 3***

***Glade Rd***

***Loveland, Larimer County, Colorado 80538***

*Prepared For:*

***Colorado Department of Transportation***

***Order #: 86091***

***Job #: 186574***

***Project #: Unknown***

***Date: 05/03/2017***

---

## Table of Contents

---

<i>Target Property Summary</i> . . . . .	1
<i>Database Summary</i> . . . . .	2
<i>Database Radius Summary</i> . . . . .	7
<i>Radius Map</i> . . . . .	12
<i>Ortho Map</i> . . . . .	14
<i>Topographic Map</i> . . . . .	16
<i>Located Sites Summary</i> . . . . .	18
<i>Unlocated Sites Summary</i> . . . . .	421
<i>Environmental Records Definitions</i> . . . . .	423
<i>Unlocatable Report</i> . . . . .	See Attachment
<i>Zip Report</i> . . . . .	See Attachment

---

## Disclaimer

---

*This report was designed by GeoSearch to meet or exceed the records search requirements of the All Appropriate Inquiries Rule (40 CFR §312.26) and the current version of the ASTM International E1527, Standard Practice for Environmental Site Assessments: Phase I Environmental Site Assessment Process or, if applicable, the custom requirements requested by the entity that ordered this report. The records and databases of records used to compile this report were collected from various federal, state and local governmental entities. It is the goal of GeoSearch to meet or exceed the 40 CFR §312.26 and E1527 requirements for updating records by using the best available technology. GeoSearch contacts the appropriate governmental entities on a recurring basis. Depending on the frequency with which a record source or database of records is updated by the governmental entity, the data used to prepare this report may be updated monthly, quarterly, semi-annually, or annually.*

*The information provided in this report was obtained from a variety of public sources. GeoSearch cannot ensure and makes no warranty or representation as to the accuracy, reliability, quality, errors occurring from data conversion or the customer's interpretation of this report. This report was made by GeoSearch for exclusive use by its clients only. Therefore, this report may not contain sufficient information for other purposes or parties. GeoSearch and its partners, employees, officers And independent contractors cannot be held liable For actual, incidental, consequential, special or exemplary damages suffered by a customer resulting directly or indirectly from any information provided by GeoSearch.*

## Target Property Summary

### **Target Property Information**

US 34 PEL Map 1 of 3  
Glade Rd  
Loveland, Colorado 80538

#### **Coordinates**

Corridor

#### **USGS Quadrangle**

Loveland, CO  
Masonville, CO  
Windsor, CO

### **Geographic Coverage Information**

**County/Parish:** Larimer (CO) , Weld (CO)

#### **ZipCode(s):**

Johnstown CO: 80534  
Loveland CO: 80537, 80538  
Windsor CO: 80550

#### **Radon**

\* Target property is located in Radon Zone 1.

Zone 1 areas have a predicted average indoor radon screening level greater than 4 pCi/L (picocuries per liter).

## Database Summary

### **FEDERAL LISTING**

#### **Standard Environmental Records**

<b>Database</b>	<b>Acronym</b>	<b>Locatable</b>	<b>Unlocatable</b>	<b>Search Radius (miles)</b>
EMERGENCY RESPONSE NOTIFICATION SYSTEM	<a href="#">ERNSCO</a>	0	0	TP/AP
FEDERAL ENGINEERING INSTITUTIONAL CONTROL SITES	<a href="#">EC</a>	0	0	TP/AP
LAND USE CONTROL INFORMATION SYSTEM	<a href="#">LUCIS</a>	0	0	TP/AP
RCRA SITES WITH CONTROLS	<a href="#">RCRASC</a>	0	0	TP/AP
RESOURCE CONSERVATION & RECOVERY ACT - GENERATOR	<a href="#">RCRAGR08</a>	16	0	0.1250
RESOURCE CONSERVATION & RECOVERY ACT - NON-GENERATOR	<a href="#">RCRANGR08</a>	12	0	0.1250
BROWNFIELDS MANAGEMENT SYSTEM	<a href="#">BF</a>	2	0	0.5000
DELISTED NATIONAL PRIORITIES LIST	<a href="#">DNPL</a>	0	0	0.5000
NO LONGER REGULATED RCRA NON-CORRACTS TSD FACILITIES	<a href="#">NLRRCRAT</a>	0	0	0.5000
RESOURCE CONSERVATION & RECOVERY ACT - NON-CORRACTS TREATMENT, STORAGE & DISPOSAL FACILITIES	<a href="#">RCRAT</a>	0	0	0.5000
SUPERFUND ENTERPRISE MANAGEMENT SYSTEM	<a href="#">SEMS</a>	0	0	0.5000
SUPERFUND ENTERPRISE MANAGEMENT SYSTEM ARCHIVED SITE INVENTORY	<a href="#">SEMSARCH</a>	3	0	0.5000
NATIONAL PRIORITIES LIST	<a href="#">NPL</a>	0	0	1.0000
NO LONGER REGULATED RCRA CORRECTIVE ACTION FACILITIES	<a href="#">NLRRCRAC</a>	1	0	1.0000
PROPOSED NATIONAL PRIORITIES LIST	<a href="#">PNPL</a>	0	0	1.0000
RESOURCE CONSERVATION & RECOVERY ACT - CORRECTIVE ACTION FACILITIES	<a href="#">RCRAC</a>	2	0	1.0000
RESOURCE CONSERVATION & RECOVERY ACT - SUBJECT TO CORRECTIVE ACTION FACILITIES	<a href="#">RCRASUBC</a>	0	0	1.0000
<b>SUB-TOTAL</b>		<b>36</b>	<b>0</b>	

#### **Additional Environmental Records**

<b>Database</b>	<b>Acronym</b>	<b>Locatable</b>	<b>Unlocatable</b>	<b>Search Radius (miles)</b>
AEROMETRIC INFORMATION RETRIEVAL SYSTEM / AIR FACILITY SUBSYSTEM	<a href="#">AIRSAFS</a>	7	0	TP/AP
BIENNIAL REPORTING SYSTEM	<a href="#">BRS</a>	0	0	TP/AP
CERCLIS LIENS	<a href="#">SFLIENS</a>	0	0	TP/AP
CLANDESTINE DRUG LABORATORY LOCATIONS	<a href="#">CDL</a>	0	0	TP/AP
EPA DOCKET DATA	<a href="#">DOCKETS</a>	2	0	TP/AP
ENFORCEMENT AND COMPLIANCE HISTORY INFORMATION	<a href="#">ECHOR08</a>	19	0	TP/AP
FACILITY REGISTRY SYSTEM	<a href="#">FRSCO</a>	29	0	TP/AP

## Database Summary

<b>Database</b>	<b>Acronym</b>	<b>Locatable</b>	<b>Unlocatable</b>	<b>Search Radius (miles)</b>
HAZARDOUS MATERIALS INCIDENT REPORTING SYSTEM	<a href="#">HMIRSR08</a>	8	0	TP/AP
INTEGRATED COMPLIANCE INFORMATION SYSTEM (FORMERLY DOCKETS)	<a href="#">ICIS</a>	3	0	TP/AP
INTEGRATED COMPLIANCE INFORMATION SYSTEM NATIONAL POLLUTANT DISCHARGE ELIMINATION SYSTEM	<a href="#">ICISNPDES</a>	4	0	TP/AP
MATERIAL LICENSING TRACKING SYSTEM	<a href="#">MLTS</a>	0	0	TP/AP
NATIONAL POLLUTANT DISCHARGE ELIMINATION SYSTEM	<a href="#">NPDESR08</a>	0	0	TP/AP
PCB ACTIVITY DATABASE SYSTEM	<a href="#">PADS</a>	0	0	TP/AP
PERMIT COMPLIANCE SYSTEM	<a href="#">PCSR08</a>	0	0	TP/AP
SECTION SEVEN TRACKING SYSTEM	<a href="#">SSTS</a>	0	0	TP/AP
TOXIC SUBSTANCE CONTROL ACT INVENTORY	<a href="#">TSCA</a>	0	0	TP/AP
TOXICS RELEASE INVENTORY	<a href="#">TRI</a>	0	0	TP/AP
HISTORICAL GAS STATIONS	<a href="#">HISTPST</a>	0	0	0.2500
MINE SAFETY AND HEALTH ADMINISTRATION MASTER INDEX FILE	<a href="#">MSHA</a>	3	0	0.2500
MINERAL RESOURCE DATA SYSTEM	<a href="#">MRDS</a>	3	0	0.2500
OPEN DUMP INVENTORY	<a href="#">ODI</a>	0	0	0.5000
SURFACE MINING CONTROL AND RECLAMATION ACT SITES	<a href="#">SMCRA</a>	0	0	0.5000
DEPARTMENT OF DEFENSE SITES	<a href="#">DOD</a>	0	0	1.0000
FORMER MILITARY NIKE MISSILE SITES	<a href="#">NMS</a>	0	0	1.0000
FORMERLY USED DEFENSE SITES	<a href="#">FUDS</a>	0	0	1.0000
RECORD OF DECISION SYSTEM	<a href="#">RODS</a>	0	0	1.0000
<b>SUB-TOTAL</b>		<b>78</b>	<b>0</b>	

## Database Summary

### STATE (CO) LISTING

#### Standard Environmental Records

Database	Acronym	Locatable	Unlocatable	Search Radius (miles)
ENVIRONMENTAL REAL COVENANTS LIST	<a href="#">COVENANTS</a>	0	0	TP/AP
HAZARDOUS WASTE SITES- GENERATOR	<a href="#">HWSG</a>	4	0	0.1250
ABOVEGROUND STORAGE TANK FACILITIES	<a href="#">AST</a>	28	0	0.2500
UNDERGROUND STORAGE TANK FACILITIES	<a href="#">UST</a>	39	0	0.2500
HISTORICAL SOLID WASTE LANDFILLS	<a href="#">HISTSWLF</a>	7	0	0.5000
LEAKING STORAGE TANK FACILITIES	<a href="#">LST</a>	43	0	0.5000
LEAKING UNDERGROUND STORAGE TANKS TRUST FUND SITES	<a href="#">LUSTTRUST</a>	3	0	0.5000
SOLID WASTE FACILITIES	<a href="#">SWF</a>	9	0	0.5000
VOLUNTARY CLEANUP AND REDEVELOPMENT PROGRAM SITES	<a href="#">VCRA</a>	9	0	0.5000
HAZARDOUS WASTE SITES- CORRECTIVE ACTION	<a href="#">HWSCA</a>	4	0	1.0000
SUPERFUND SITES	<a href="#">SF</a>	0	0	1.0000
<b>SUB-TOTAL</b>		<b>146</b>	<b>0</b>	

#### Additional Environmental Records

Database	Acronym	Locatable	Unlocatable	Search Radius (miles)
AIR POLLUTION CONTROL DIVISION PERMITTED FACILITIES	<a href="#">APCDP</a>	5	0	TP/AP
ASBESTOS ABATEMENT AND DEMOLITION PROJECTS	<a href="#">ASBESTOS</a>	7	0	TP/AP
CLANDESTINE DRUG LABORATORY LOCATIONS	<a href="#">CDL</a>	0	0	TP/AP
COLORADO DISCHARGE PERMIT SYSTEM FACILITIES	<a href="#">CDPS</a>	13	0	TP/AP
SPILLS LISTING	<a href="#">SPILLS</a>	8	0	TP/AP
DRY CLEANING FACILITIES	<a href="#">CLEANERS</a>	1	0	0.2500
HAZARDOUS WASTE SITES- TREATMENT, STORAGE & DISPOSAL	<a href="#">HWSTSD</a>	0	0	0.5000
METHANE GAS STUDY SITES	<a href="#">METHANESITES</a>	0	0	0.5000
URANIUM MILL TAILINGS SITES	<a href="#">UMTS</a>	0	0	0.5000
<b>SUB-TOTAL</b>		<b>34</b>	<b>0</b>	

## Database Summary

### LOCAL LISTING

#### Additional Environmental Records

<i>Database</i>	<i>Acronym</i>	<i>Locatable</i>	<i>Unlocatable</i>	<i>Search Radius (miles)</i>
WELD COUNTY SOLID WASTE FACILITIES	<a href="#">WCSWF</a>	0	0	0.5000
SUB-TOTAL		0	0	



## Database Summary

### **TRIBAL LISTING**

#### **Standard Environmental Records**

<b>Database</b>	<b>Acronym</b>	<b>Locatable</b>	<b>Unlocatable</b>	<b>Search Radius (miles)</b>
UNDERGROUND STORAGE TANKS ON TRIBAL LANDS	<a href="#">USTR08</a>	0	0	0.2500
LEAKING UNDERGROUND STORAGE TANKS ON TRIBAL LANDS	<a href="#">LUSTR08</a>	0	0	0.5000
OPEN DUMP INVENTORY ON TRIBAL LANDS	<a href="#">ODINDIAN</a>	0	0	0.5000

SUB-TOTAL		0	0	
-----------	--	---	---	--

#### **Additional Environmental Records**

<b>Database</b>	<b>Acronym</b>	<b>Locatable</b>	<b>Unlocatable</b>	<b>Search Radius (miles)</b>
INDIAN RESERVATIONS	<a href="#">INDIANRES</a>	0	0	1.0000

SUB-TOTAL		0	0	
-----------	--	---	---	--

TOTAL		294	0	
-------	--	-----	---	--

## Database Radius Summary

### FEDERAL LISTING

Standard environmental records are displayed in **bold**.

Acronym	Search Radius (miles)	TP/AP (0 - 0.02)	1/8 Mile (> TP/AP)	1/4 Mile (> 1/8)	1/2 Mile (> 1/4)	1 Mile (> 1/2)	> 1 Mile	Total
AIRSAFS	0.0200	7	NS	NS	NS	NS	NS	7
BRS	0.0200	0	NS	NS	NS	NS	NS	0
CDL	0.0200	0	NS	NS	NS	NS	NS	0
DOCKETS	0.0200	2	NS	NS	NS	NS	NS	2
<b>EC</b>	<b>0.0200</b>	<b>0</b>	<b>NS</b>	<b>NS</b>	<b>NS</b>	<b>NS</b>	<b>NS</b>	<b>0</b>
ECHOR08	0.0200	19	NS	NS	NS	NS	NS	19
<b>ERNSCO</b>	<b>0.0200</b>	<b>0</b>	<b>NS</b>	<b>NS</b>	<b>NS</b>	<b>NS</b>	<b>NS</b>	<b>0</b>
FRSCO	0.0200	29	NS	NS	NS	NS	NS	29
HMIRSR08	0.0200	8	NS	NS	NS	NS	NS	8
ICIS	0.0200	3	NS	NS	NS	NS	NS	3
ICISNPDES	0.0200	4	NS	NS	NS	NS	NS	4
<b>LUCIS</b>	<b>0.0200</b>	<b>0</b>	<b>NS</b>	<b>NS</b>	<b>NS</b>	<b>NS</b>	<b>NS</b>	<b>0</b>
MLTS	0.0200	0	NS	NS	NS	NS	NS	0
NPDES08	0.0200	0	NS	NS	NS	NS	NS	0
PADS	0.0200	0	NS	NS	NS	NS	NS	0
PCSR08	0.0200	0	NS	NS	NS	NS	NS	0
<b>RCRASC</b>	<b>0.0200</b>	<b>0</b>	<b>NS</b>	<b>NS</b>	<b>NS</b>	<b>NS</b>	<b>NS</b>	<b>0</b>
SFLIENS	0.0200	0	NS	NS	NS	NS	NS	0
SSTS	0.0200	0	NS	NS	NS	NS	NS	0
TRI	0.0200	0	NS	NS	NS	NS	NS	0
TSCA	0.0200	0	NS	NS	NS	NS	NS	0
<b>RCRAGR08</b>	<b>0.1250</b>	<b>5</b>	<b>11</b>	<b>NS</b>	<b>NS</b>	<b>NS</b>	<b>NS</b>	<b>16</b>
<b>RCRANGR08</b>	<b>0.1250</b>	<b>8</b>	<b>4</b>	<b>NS</b>	<b>NS</b>	<b>NS</b>	<b>NS</b>	<b>12</b>
HISTPST	0.2500	0	0	0	NS	NS	NS	0
MRDS	0.2500	0	0	3	NS	NS	NS	3
MSHA	0.2500	0	1	2	NS	NS	NS	3
<b>BF</b>	<b>0.5000</b>	<b>1</b>	<b>1</b>	<b>0</b>	<b>0</b>	<b>NS</b>	<b>NS</b>	<b>2</b>
<b>DNPL</b>	<b>0.5000</b>	<b>0</b>	<b>0</b>	<b>0</b>	<b>0</b>	<b>NS</b>	<b>NS</b>	<b>0</b>
<b>NLRRCRAT</b>	<b>0.5000</b>	<b>0</b>	<b>0</b>	<b>0</b>	<b>0</b>	<b>NS</b>	<b>NS</b>	<b>0</b>
ODI	0.5000	0	0	0	0	NS	NS	0
<b>RCRAT</b>	<b>0.5000</b>	<b>0</b>	<b>0</b>	<b>0</b>	<b>0</b>	<b>NS</b>	<b>NS</b>	<b>0</b>
<b>SEMS</b>	<b>0.5000</b>	<b>0</b>	<b>0</b>	<b>0</b>	<b>0</b>	<b>NS</b>	<b>NS</b>	<b>0</b>
<b>SEMSARCH</b>	<b>0.5000</b>	<b>0</b>	<b>0</b>	<b>0</b>	<b>3</b>	<b>NS</b>	<b>NS</b>	<b>3</b>
SMCRA	0.5000	0	0	0	0	NS	NS	0
DOD	1.0000	0	0	0	0	0	NS	0

## Database Radius Summary

Acronym	Search Radius (miles)	TP/AP (0 - 0.02)	1/8 Mile (> TP/AP)	1/4 Mile (> 1/8)	1/2 Mile (> 1/4)	1 Mile (> 1/2)	> 1 Mile	Total
FUDS	1.0000	0	0	0	0	0	NS	0
NLRRCRAC	1.0000	0	0	0	1	0	NS	1
NMS	1.0000	0	0	0	0	0	NS	0
NPL	1.0000	0	0	0	0	0	NS	0
PNPL	1.0000	0	0	0	0	0	NS	0
RCRAC	1.0000	1	0	0	1	0	NS	2
RCRASUBC	1.0000	0	0	0	0	0	NS	0
RODS	1.0000	0	0	0	0	0	NS	0
<b>SUB-TOTAL</b>		87	17	5	5	0	0	114

## Database Radius Summary

### STATE (CO) LISTING

Standard environmental records are displayed in **bold**.

Acronym	Search Radius (miles)	TP/AP (0 - 0.02)	1/8 Mile (> TP/AP)	1/4 Mile (> 1/8)	1/2 Mile (> 1/4)	1 Mile (> 1/2)	> 1 Mile	Total
APCDP	0.0200	5	NS	NS	NS	NS	NS	5
ASBESTOS	0.0200	7	NS	NS	NS	NS	NS	7
CDL	0.0200	0	NS	NS	NS	NS	NS	0
CDPS	0.0200	13	NS	NS	NS	NS	NS	13
<b>COVENANTS</b>	<b>0.0200</b>	<b>0</b>	<b>NS</b>	<b>NS</b>	<b>NS</b>	<b>NS</b>	<b>NS</b>	<b>0</b>
SPILLS	0.0200	8	NS	NS	NS	NS	NS	8
<b>HWSG</b>	<b>0.1250</b>	<b>2</b>	<b>2</b>	<b>NS</b>	<b>NS</b>	<b>NS</b>	<b>NS</b>	<b>4</b>
<b>AST</b>	<b>0.2500</b>	<b>5</b>	<b>16</b>	<b>7</b>	<b>NS</b>	<b>NS</b>	<b>NS</b>	<b>28</b>
CLEANERS	0.2500	1	0	0	NS	NS	NS	1
<b>UST</b>	<b>0.2500</b>	<b>15</b>	<b>20</b>	<b>4</b>	<b>NS</b>	<b>NS</b>	<b>NS</b>	<b>39</b>
<b>HISTSWLF</b>	<b>0.5000</b>	<b>0</b>	<b>0</b>	<b>0</b>	<b>7</b>	<b>NS</b>	<b>NS</b>	<b>7</b>
HWSTSD	0.5000	0	0	0	0	NS	NS	0
<b>LST</b>	<b>0.5000</b>	<b>13</b>	<b>19</b>	<b>5</b>	<b>6</b>	<b>NS</b>	<b>NS</b>	<b>43</b>
<b>LUSTTRUST</b>	<b>0.5000</b>	<b>1</b>	<b>0</b>	<b>1</b>	<b>1</b>	<b>NS</b>	<b>NS</b>	<b>3</b>
METHANESITES	0.5000	0	0	0	0	NS	NS	0
<b>SWF</b>	<b>0.5000</b>	<b>2</b>	<b>3</b>	<b>2</b>	<b>2</b>	<b>NS</b>	<b>NS</b>	<b>9</b>
UMTS	0.5000	0	0	0	0	NS	NS	0
<b>VCRA</b>	<b>0.5000</b>	<b>1</b>	<b>3</b>	<b>4</b>	<b>1</b>	<b>NS</b>	<b>NS</b>	<b>9</b>
<b>HWSCA</b>	<b>1.0000</b>	<b>1</b>	<b>0</b>	<b>0</b>	<b>2</b>	<b>1</b>	<b>NS</b>	<b>4</b>
<b>SF</b>	<b>1.0000</b>	<b>0</b>	<b>0</b>	<b>0</b>	<b>0</b>	<b>0</b>	<b>NS</b>	<b>0</b>
<b>SUB-TOTAL</b>		<b>74</b>	<b>63</b>	<b>23</b>	<b>19</b>	<b>1</b>	<b>0</b>	<b>180</b>

## Database Radius Summary

### LOCAL LISTING

Standard environmental records are displayed in **bold**.

<b>Acronym</b>	<b>Search Radius (miles)</b>	<b>TP/AP (0 - 0.02)</b>	<b>1/8 Mile (&gt; TP/AP)</b>	<b>1/4 Mile (&gt; 1/8)</b>	<b>1/2 Mile (&gt; 1/4)</b>	<b>1 Mile (&gt; 1/2)</b>	<b>&gt; 1 Mile</b>	<b>Total</b>
WCSWF	0.5000	0	0	0	0	NS	NS	0
<b>SUB-TOTAL</b>		0	0	0	0	0	0	0

## Database Radius Summary

### **TRIBAL LISTING**

Standard environmental records are displayed in **bold**.

<b>Acronym</b>	<b>Search Radius (miles)</b>	<b>TP/AP (0 - 0.02)</b>	<b>1/8 Mile (&gt; TP/AP)</b>	<b>1/4 Mile (&gt; 1/8)</b>	<b>1/2 Mile (&gt; 1/4)</b>	<b>1 Mile (&gt; 1/2)</b>	<b>&gt; 1 Mile</b>	<b>Total</b>
<b>USTR08</b>	<b>0.2500</b>	<b>0</b>	<b>0</b>	<b>0</b>	<b>NS</b>	<b>NS</b>	<b>NS</b>	<b>0</b>
<b>LUSTR08</b>	<b>0.5000</b>	<b>0</b>	<b>0</b>	<b>0</b>	<b>0</b>	<b>NS</b>	<b>NS</b>	<b>0</b>
<b>ODINDIAN</b>	<b>0.5000</b>	<b>0</b>	<b>0</b>	<b>0</b>	<b>0</b>	<b>NS</b>	<b>NS</b>	<b>0</b>
<b>INDIANRES</b>	<b>1.0000</b>	<b>0</b>	<b>0</b>	<b>0</b>	<b>0</b>	<b>0</b>	<b>NS</b>	<b>0</b>

<b>SUB-TOTAL</b>		<b>0</b>	<b>0</b>	<b>0</b>	<b>0</b>	<b>0</b>	<b>0</b>	<b>0</b>
------------------	--	----------	----------	----------	----------	----------	----------	----------

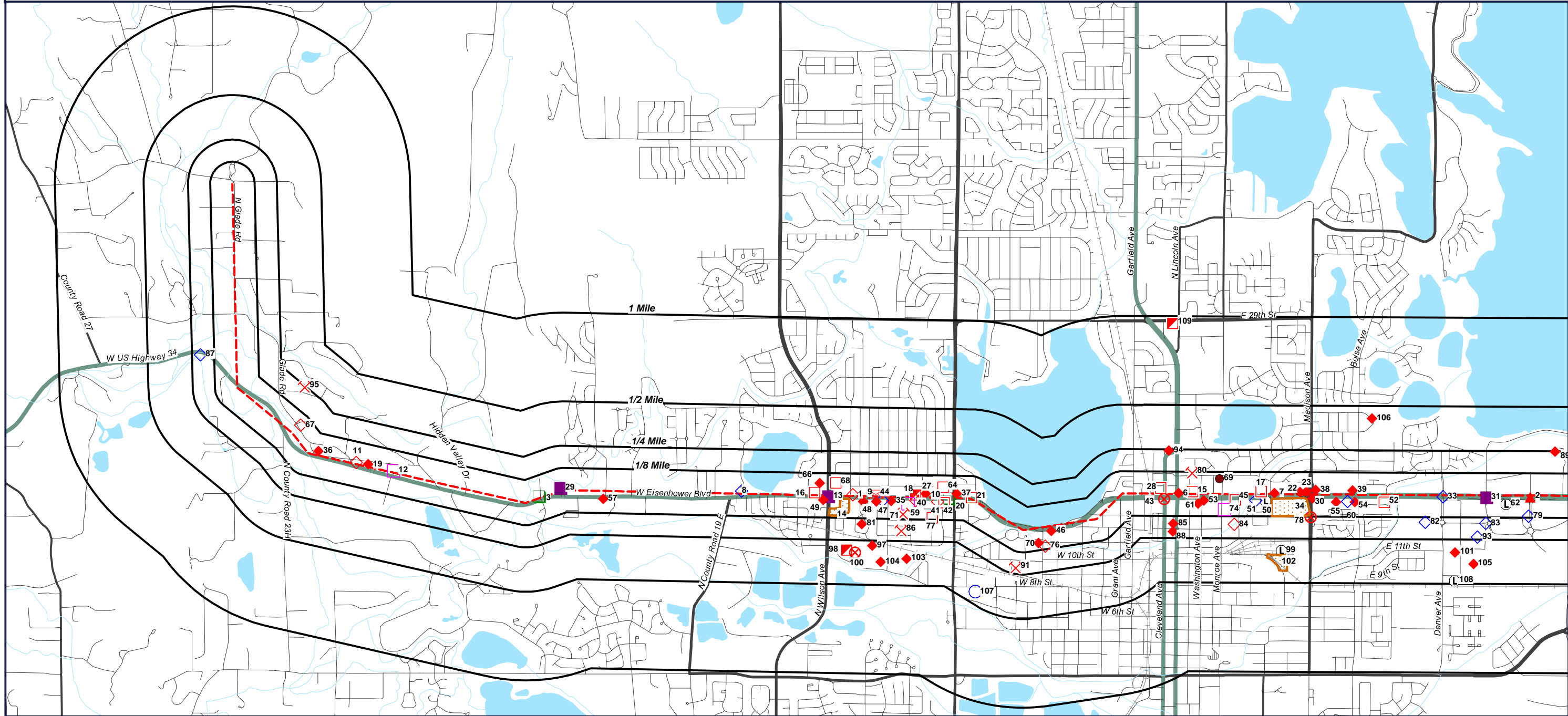
<b>TOTAL</b>		<b>161</b>	<b>80</b>	<b>28</b>	<b>24</b>	<b>1</b>	<b>0</b>	<b>294</b>
--------------	--	------------	-----------	-----------	-----------	----------	----------	------------

**NOTES:**

**NS = NOT SEARCHED**


**TP/AP = TARGET PROPERTY/ADJACENT PROPERTY**

# RADIUS MAP

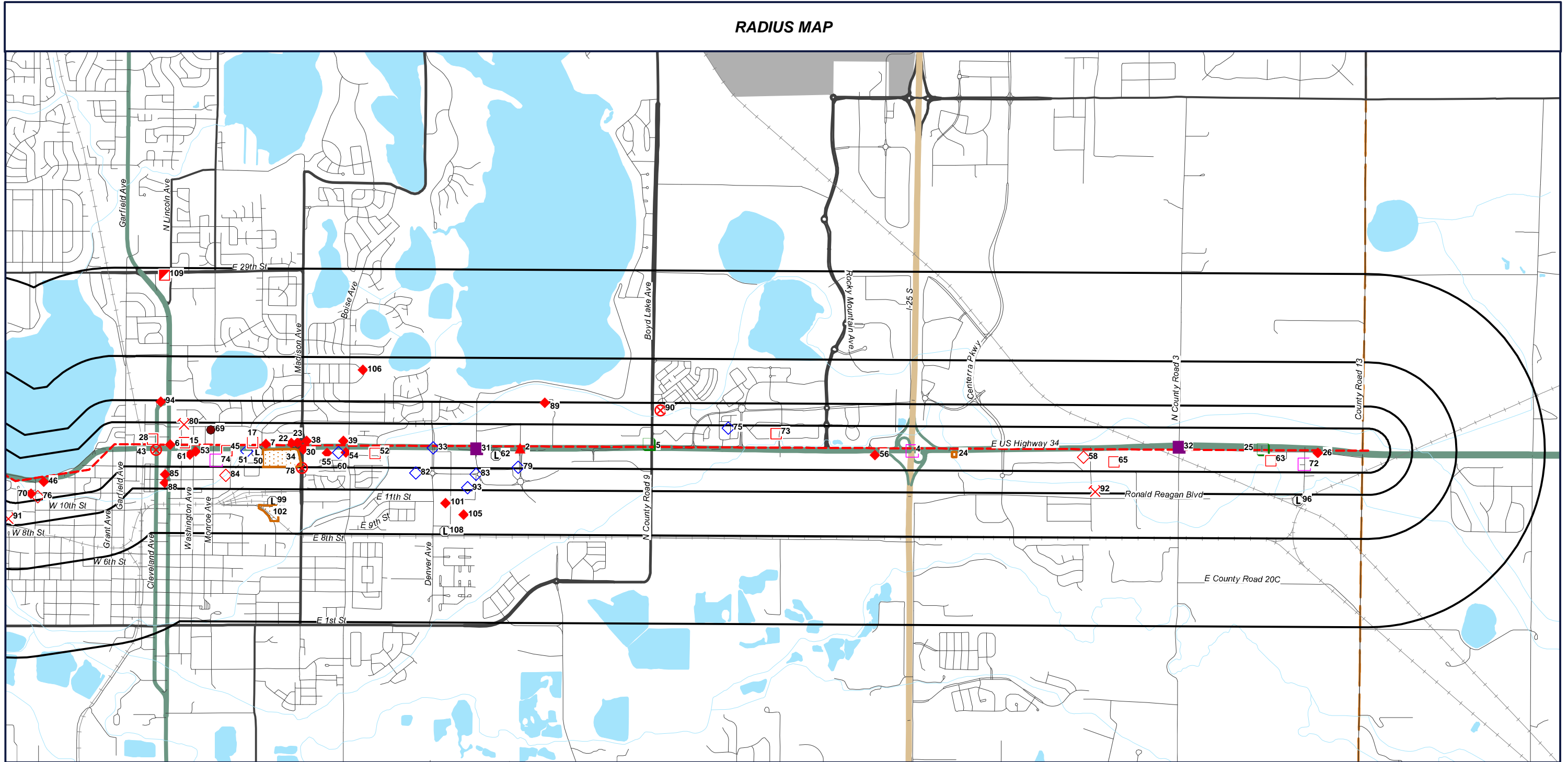


US 34 PEL Map 1 of 3  
 Glade Rd  
 Loveland, Colorado  
 80538

- |   |  |   |  |
|---|--|---|--|
| <ul style="list-style-type: none"> <li> Target Property (TP)</li> <li> UST</li> <li> SPILLS</li> <li> FRSCO</li> <li> RCRANGR08</li> <li> LST</li> <li> AST</li> <li> ASBESTOS</li> <li> LUSTTRUST</li> </ul> | <ul style="list-style-type: none"> <li> CDPS</li> <li> FRSCO</li> <li> LST</li> <li> UST</li> <li> ECHOR08</li> <li> VCRA</li> <li> RCRAGR08</li> <li> RCRAGR08</li> </ul> | <ul style="list-style-type: none"> <li> HWSG</li> <li> RCRAC</li> <li> SPILLS</li> <li> AIRSAFS</li> <li> RCRANGR08</li> <li> SWF</li> <li> VCRA</li> <li> SWF</li> </ul> | <ul style="list-style-type: none"> <li> BF</li> <li> MSHA</li> <li> MRDS</li> <li> HISTSWLF</li> <li> HWSCA</li> <li> NLRRCRAC</li> <li> SEMSARCH</li> <li> HWSCA</li> </ul> |
|---|--|---|--|

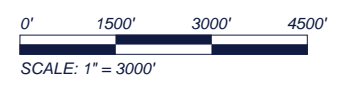


# RADIUS MAP



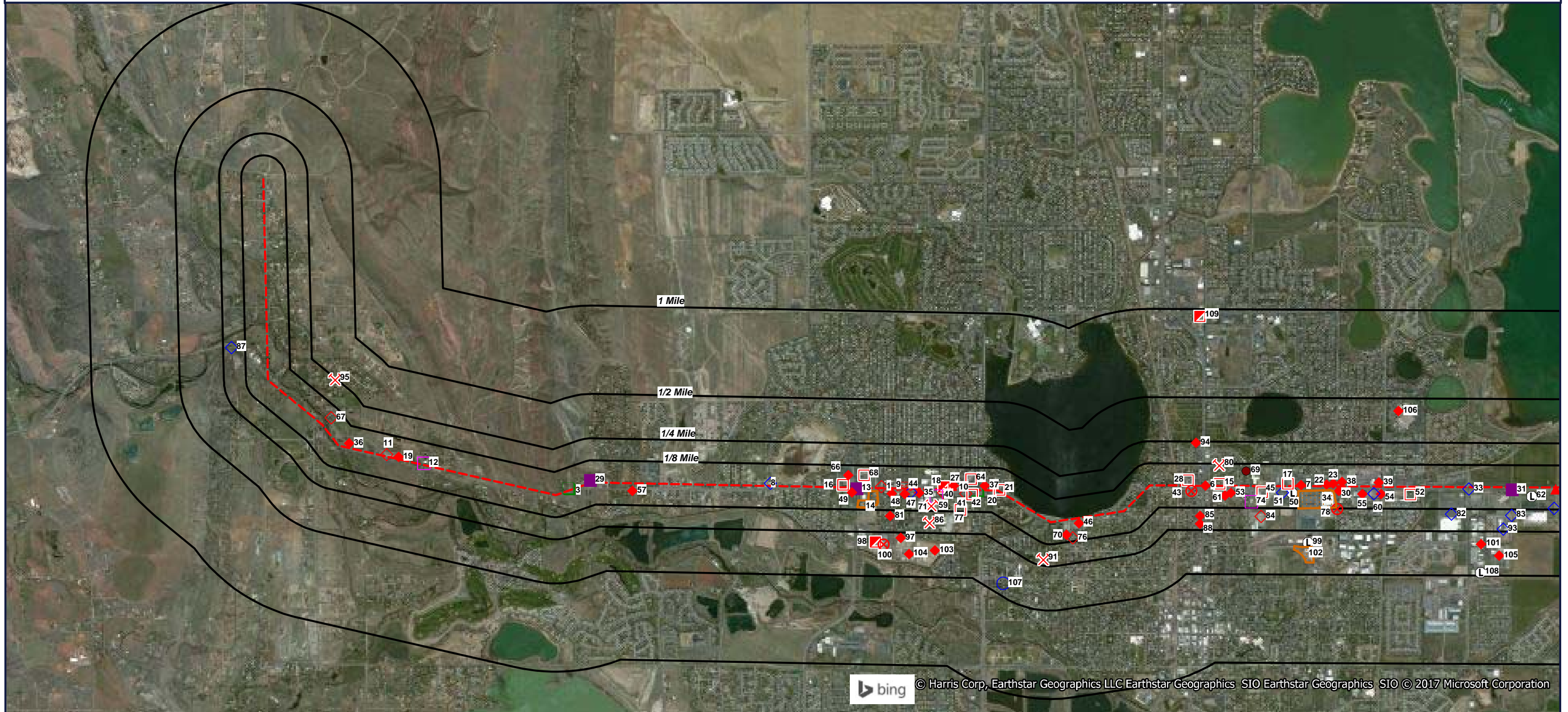
**US 34 PEL Map 1 of 3**  
**Glade Rd**  
**Loveland, Colorado**  
**80538**

- |                            |          |           |            |
|----------------------------|----------|-----------|------------|
| - - - Target Property (TP) | CDPS     | HWSG      | BF         |
| ◇ UST                      | FRSCO    | RCRAC     | MSHA       |
| ▲ SPILLS                   | LST      | SPILLS    | MRDS       |
| □ FRSCO                    | UST      | AIRSAFS   | Ⓛ HISTSWLF |
| □ RCRANGR08                | ECHOR08  | RCRANGR08 | HWSCA      |
| ◆ LST                      | VCRA     | SWF       | NLRRCRAC   |
| ◇ AST                      | RCRAGR08 | VCRA      | SEMSARCH   |
| ⊠ ASBESTOS                 | RCRAGR08 | Ⓛ SWF     | HWSCA      |
| ◆ LUSTTRUST                |          |           |            |





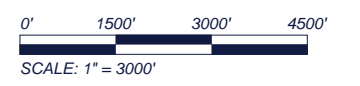
ORTHOPHOTO MAP



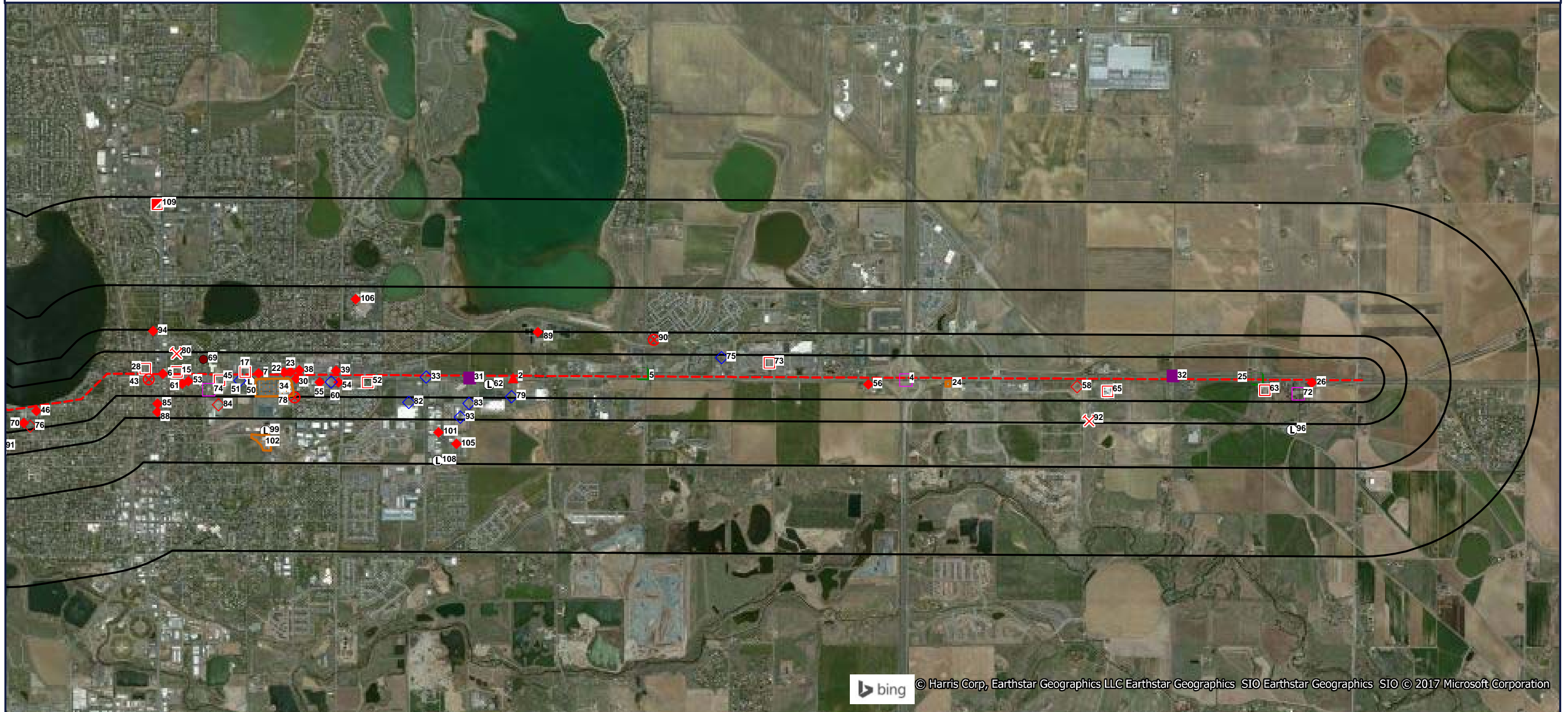
bing © Harris Corp, Earthstar Geographics LLC Earthstar Geographics SIO Earthstar Geographics SIO © 2017 Microsoft Corporation

Quadrangle(s): Loveland,  
Masonville, Windsor  
US 34 PEL Map 1 of 3  
Glade Rd  
Loveland, Colorado  
80538

- |  |  |   |  |
|--|--|---|--|
| <ul style="list-style-type: none"> <li>--- Target Property (TP)</li> <li>◇ UST</li> <li>▲ SPILLS</li> <li>□ FRSCO</li> <li>□ RCRANGR08</li> <li>◆ LST</li> <li>◇ AST</li> <li>⊠ ASBESTOS</li> <li>◆ LUSTTRUST</li> </ul> | <ul style="list-style-type: none"> <li>■ CDPS</li> <li>▨ FRSCO</li> <li>▨ LST</li> <li>▨ UST</li> <li>▨ ECHOR08</li> <li>▨ VCRA</li> <li>▨ RCRAGR08</li> <li>□ RCRAGR08</li> </ul> | <ul style="list-style-type: none"> <li>□ HWSG</li> <li>▨ RCRAC</li> <li>▨ SPILLS</li> <li>▨ AIRSAFS</li> <li>▨ RCRANGR08</li> <li>▨ SWF</li> <li>⊠ VCRA</li> <li>Ⓛ SWF</li> </ul> | <ul style="list-style-type: none"> <li>● BF</li> <li>⊠ MSHA</li> <li>⊠ MRDS</li> <li>Ⓛ HISTSWLF</li> <li>▨ HWSCA</li> <li>▨ NLRRCRAC</li> <li>○ SEMSARCH</li> <li>▨ HWSCA</li> </ul> |
|--|--|---|--|



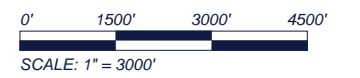
ORTHOPHOTO MAP



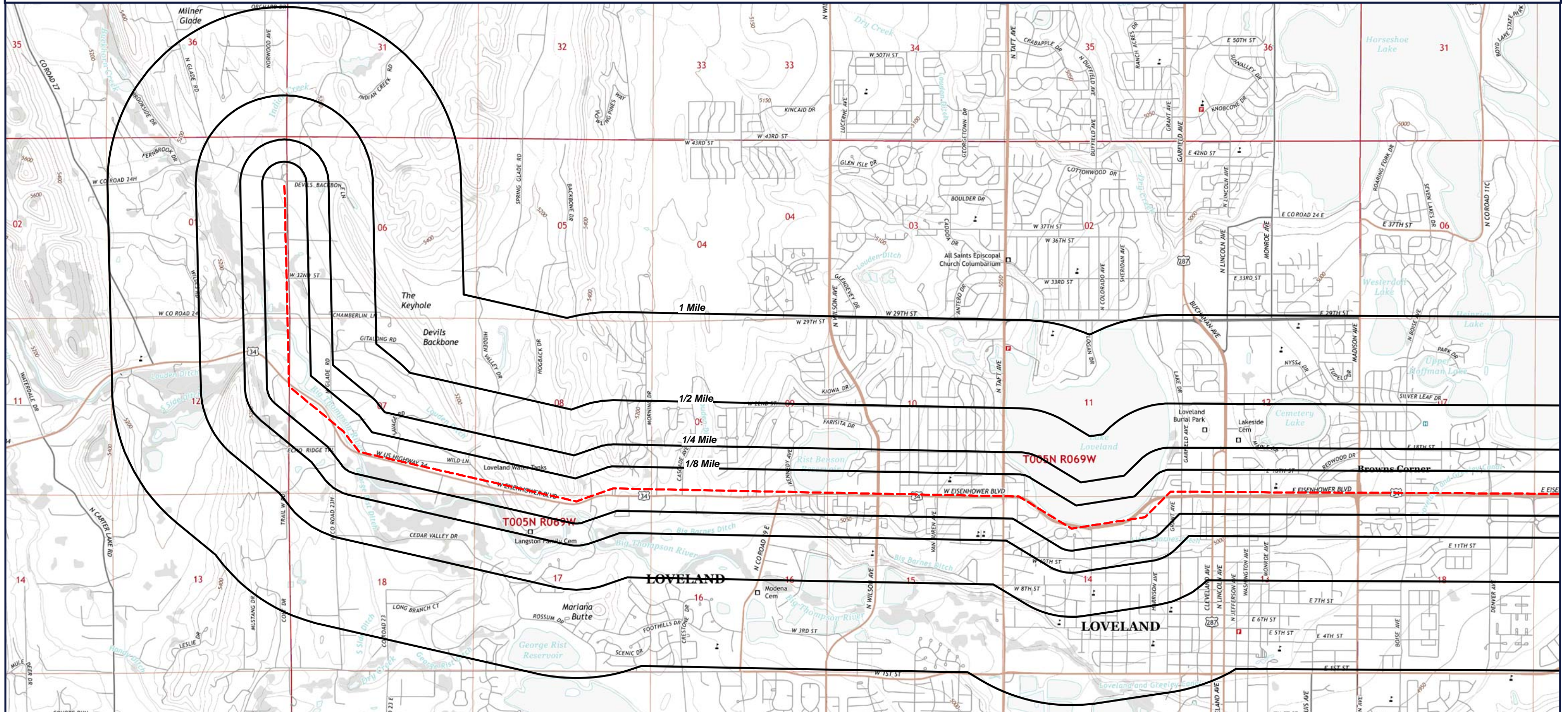
bing © Harris Corp, Earthstar Geographics LLC Earthstar Geographics SIO Earthstar Geographics SIO © 2017 Microsoft Corporation

- |  |  |   |  |
|--|--|---|--|
| <ul style="list-style-type: none"> <li>- - - Target Property (TP)</li> <li>◇ UST</li> <li>▲ SPILLS</li> <li>□ FRSCO</li> <li>□ RCRANGR08</li> <li>◆ LST</li> <li>◇ AST</li> <li>⊠ ASBESTOS</li> <li>◆ LUSTTRUST</li> </ul> | <ul style="list-style-type: none"> <li>■ CDPS</li> <li>▨ FRSCO</li> <li>▨ LST</li> <li>▨ UST</li> <li>▨ ECHOR08</li> <li>▨ VCRA</li> <li>▨ RCRAGR08</li> <li>□ RCRAGR08</li> </ul> | <ul style="list-style-type: none"> <li>□ HWSG</li> <li>▨ RCRAC</li> <li>▨ SPILLS</li> <li>▨ AIRSAFS</li> <li>▨ RCRANGR08</li> <li>▨ SWF</li> <li>⊠ VCRA</li> <li>Ⓛ SWF</li> </ul> | <ul style="list-style-type: none"> <li>● BF</li> <li>⊠ MSHA</li> <li>⊠ MRDS</li> <li>Ⓛ HISTSWLF</li> <li>▨ HWSCA</li> <li>▨ NLRRCRAC</li> <li>○ SEMSARCH</li> <li>▨ HWSCA</li> </ul> |
|--|--|---|--|

**Quadrangle(s): Loveland,  
Masonville, Windsor  
US 34 PEL Map 1 of 3  
Glade Rd  
Loveland, Colorado  
80538**

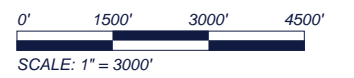


TOPOGRAPHIC MAP

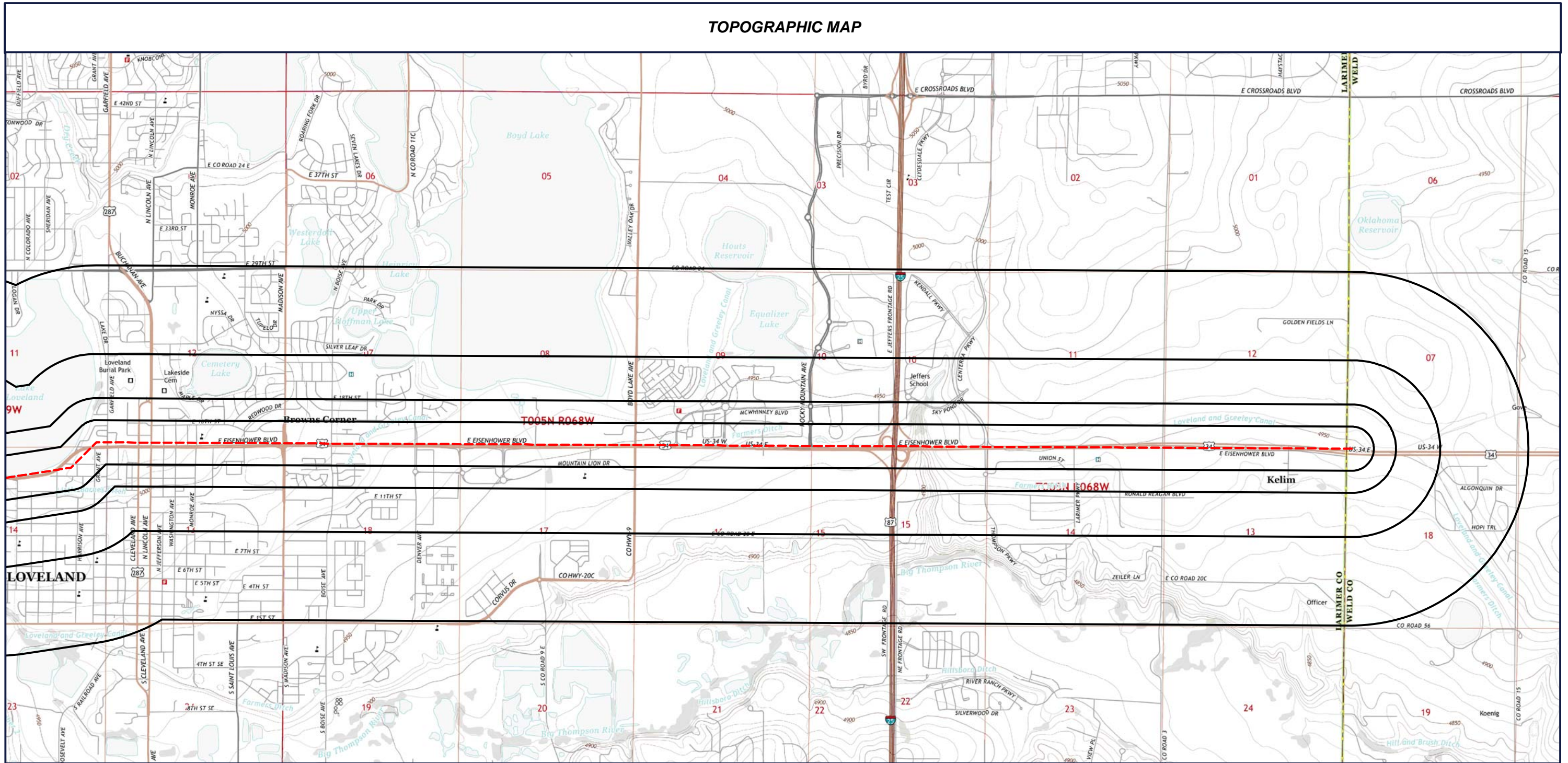


Target Property (TP)

Quadrangle(s): Loveland,  
 Masonville, Windsor  
 Source: USGS, 07/23/2013  
 US 34 PEL Map 1 of 3  
 Glade Rd  
 Loveland, Colorado  
 80538

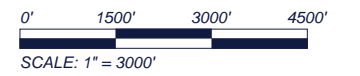


TOPOGRAPHIC MAP



Target Property (TP)

Quadrangle(s): Loveland,  
Masonville, Windsor  
Source: USGS, 07/23/2013  
US 34 PEL Map 1 of 3  
Glade Rd  
Loveland, Colorado  
80538



## Located Sites Summary

NOTE: Standard environmental records are displayed in **bold**.

Map ID#	Database Name	Site ID#	Distance From Site	Site Name	Address	PAGE #
<a href="#">1</a>	<b>UST</b>	<b>9235</b>	<b>0.01 mi. NW (53 ft.)</b>	<b>7-ELEVEN #17142</b>	<b>2081 W EISENHOWER BLVD, LOVELAND, CO 80537</b>	<a href="#">31</a>
<a href="#">1</a>	ECHOR08	110001389881	0.01 mi. NW (53 ft.)	7-ELEVEN, INC. - NO 17142	2081 W EISENHOWER, LOVELAND, CO 80537	<a href="#">32</a>
<a href="#">1</a>	AIRSAFS	826213	0.01 mi. NW (53 ft.)	7-ELEVEN, INC. - NO 17142	2081 W EISENHOWER BLVD, LOVELAND, CO 80537	<a href="#">33</a>
<a href="#">1</a>	APCDP	069-0188	0.01 mi. NW (53 ft.)	7-ELEVEN, INC. - NO 17142	2081 W EISENHOWER BLVD, LOVELAND, CO 80537	<a href="#">37</a>
<a href="#">1</a>	FRSCO	110001389881	0.01 mi. NW (53 ft.)	7-ELEVEN, INC. - NO 17142	2081 W EISENHOWER, LOVELAND, CO 80537	<a href="#">41</a>
<a href="#">2</a>	SPILLS	2013-0516	0.02 mi. SW (106 ft.)		SCULPTOR DRIVE AND US 34, LOVELAND, CO	<a href="#">42</a>
<a href="#">2</a>	ECHOR08	110064750309	0.02 mi. SW (106 ft.)	VAN DE WATER INLINE RETAIL	EISENHOWER BLVD AND SCULPTOR DR, LOVELAND, CO 80537	<a href="#">43</a>
<a href="#">2</a>	CDPS	COR03H237	0.02 mi. SW (106 ft.)	GOLDEN CORRAL	EISENHOWER BLVD & SCULPTOR DR, LOVELAND, CO	<a href="#">44</a>
<a href="#">2</a>	CDPS	COR03N781	0.02 mi. SW (106 ft.)	VAN DE WATER INLINE RETAIL	EISENHOWER BLVD AND SCULPTOR DR, LOVELAND, CO 80537	<a href="#">45</a>
<a href="#">2</a>	ICISNPDES	COR03N781INP DES	0.02 mi. SW (106 ft.)	VAN DE WATER INLINE RETAIL	EISENHOWER BLVD AND SCULPTOR DR, LOVELAND, CO 80537	<a href="#">46</a>
<a href="#">2</a>	FRSCO	110064750309	0.01 mi. S (53 ft.)	VAN DE WATER INLINE RETAIL	EISENHOWER BLVD AND SCULPTOR DR, LOVELAND, CO 80537	<a href="#">48</a>
<a href="#">3</a>	ECHOR08	110069419873	0.01 mi. S (53 ft.)	RIDGE AT MARIANA BUTTE	ROSSUM DR AND HWY 34, LOVELAND, CO 80538	<a href="#">49</a>
<a href="#">3</a>	ICISNPDES	COR03P737INP DES	0.01 mi. S (53 ft.)	RIDGE AT MARIANA BUTTE	ROSSUM DR AND HWY 34, LOVELAND, CO 80538	<a href="#">50</a>
<a href="#">3</a>	FRSCO	110069419873	0.01 mi. S (53 ft.)	RIDGE AT MARIANA BUTTE	ROSSUM DR AND HWY 34, LOVELAND, CO 80538	<a href="#">52</a>
<a href="#">4</a>	FRSCO	110044280541	0.02 mi. SW (106 ft.)	PETROLEUM TRANSPORT LLC	HWY 34 & I-25, LOVELAND, CO 80539	<a href="#">53</a>
<a href="#">4</a>	FRSCO	110024886444	0.01 mi. S (53 ft.)	ROADWAY EXPRESS	I-25 AND US HIGHWAY 34, LOVELAND, CO 00000	<a href="#">54</a>
<a href="#">4</a>	ICIS	110024886444	0.02 mi. SW (106 ft.)	ROADWAY EXPRESS	I-25 AND US HIGHWAY 34, LOVELAND, CO	<a href="#">55</a>
<a href="#">4</a>	SPILLS	2011-0654	0.02 mi. SW (106 ft.)		HIGHWAY 34 AND INTERSTATE 25, LOVELAND, CO	<a href="#">56</a>
<a href="#">4</a>	SPILLS	CO99-579	0.02 mi. SW (106 ft.)		INTERSTATE 25 AT US 34, LOVELAND, CO	<a href="#">57</a>
<a href="#">4</a>	SPILLS	CO93-396	0.02 mi. SW (106 ft.)		I-25 & HWY 34, NE CORNER, LOVELAND, CO	<a href="#">58</a>
<a href="#">4</a>	CDPS	COR03F847	0.02 mi. SW (106 ft.)	I-25 US 34 INTERCHANGE	I-25 & US 34, LOVELAND, CO	<a href="#">59</a>
<a href="#">4</a>	CDPS	COR038558	0.02 mi. SW (106 ft.)	THOMPSON RIVER RANCH	I 25 AND US 34, JOHNSTOWN, CO 80534	<a href="#">60</a>
<a href="#">4</a>	CDPS	COR03L946	0.02 mi. SW (106 ft.)	CDOT I-25 TO GREELEY	I 25 AND EISENHOWER BLVD, LOVELAND, CO 80537	<a href="#">61</a>
<a href="#">4</a>	ICISNPDES	COR038558INP DES	0.02 mi. SW (106 ft.)	THOMPSON RIVER RANCH	I 25 AND US 34, JOHNSTOWN, CO 80534	<a href="#">62</a>
<a href="#">4</a>	ICISNPDES	COR106582INP DES	0.02 mi. SW (106 ft.)	ROADWAY EXPRESS	I-25 AND US HIGHWAY 34, LOVELAND, CO	<a href="#">64</a>

## Located Sites Summary

<a href="#">4</a>	<b>RCRANGR08</b>	<b>COR000225987</b>	<b>0.02 mi. SW (106 ft.)</b>	<b>PETROLEUM TRANSPORT LLC</b>	<b>HWY 34 &amp; I-25, LOVELAND, CO 80539</b>	<a href="#">66</a>
<a href="#">4</a>	FRSCO	110064754813	0.02 mi. SW (106 ft.)	THOMPSON RIVER RANCH	I 25 AND US 34, JOHNSTOWN, CO 80534	<a href="#">68</a>
<a href="#">5</a>	CDPS	COR03K637	0.01 mi. W (53 ft.)	BOYD LAKE OUTLET DITCH CROSSING	BOYD LAKE AVE AND EISENHOWER BLVD, LOVELAND, CO 80534	<a href="#">69</a>
<a href="#">5</a>	FRSCO	110064752548	0.01 mi. W (53 ft.)	BOYD LAKE N 1ST ADDN	BOYD LAKE AVE AND CR 9, LOVELAND, CO 80538	<a href="#">70</a>
<a href="#">6</a>	<b>LST</b>	<b>13156LST</b>	<b>0.01 mi. W (53 ft.)</b>	<b>KOCH PROPERTY</b>	<b>303 E EISENHOWER BLVD, LOVELAND, CO 80537</b>	<a href="#">71</a>
<a href="#">6</a>	ASBESTOS	3128218754	0.01 mi. SW (53 ft.)	EARTH SERVICES AND ABATEMENT INC	1408-1414 N. LINCOLN AVE., LOVELAND, CO	<a href="#">72</a>
<a href="#">6</a>	<b>UST</b>	<b>5458</b>	<b>0.01 mi. W (53 ft.)</b>	<b>RICHARD KOCH</b>	<b>303 EISENHOWER BLVD, LOVELAND, CO 80537</b>	<a href="#">73</a>
<a href="#">6</a>	<b>AST</b>	<b>13156AST</b>	<b>0.01 mi. W (53 ft.)</b>	<b>KOCH PROPERTY</b>	<b>303 E EISENHOWER BLVD, LOVELAND, CO 80537</b>	<a href="#">74</a>
<a href="#">6</a>	FRSCO	110025925863	0.02 mi. NW (106 ft.)	LINCOLN SCHOOL	UNK, LOVELAND, CO 80538	<a href="#">75</a>
<a href="#">7</a>	<b>UST</b>	<b>11192</b>	<b>0.01 mi. NW (53 ft.)</b>	<b>AMYS FOOD AND GAS #2</b>	<b>1003 E EISENHOWER BLVD, LOVELAND, CO 80537</b>	<a href="#">76</a>
<a href="#">7</a>	<b>AST</b>	<b>11192AST</b>	<b>0.01 mi. NW (53 ft.)</b>	<b>AMYS FOOD AND GAS #2</b>	<b>1003 E EISENHOWER BLVD, LOVELAND, CO 80537</b>	<a href="#">77</a>
<a href="#">7</a>	<b>LST</b>	<b>11192LST</b>	<b>0.01 mi. NW (53 ft.)</b>	<b>AMYS FOOD AND GAS #2</b>	<b>1003 E EISENHOWER BLVD, LOVELAND, CO 80537</b>	<a href="#">78</a>
<a href="#">8</a>	<b>AST</b>	<b>16785AST</b>	<b>0.02 mi. NW (106 ft.)</b>	<b>GRAND RENTAL STATION</b>	<b>3101 W EISENHOWER, LOVELAND, CO 80538</b>	<a href="#">79</a>
<a href="#">8</a>	ASBESTOS	663030715	0.01 mi. N (53 ft.)	GRAND RENTAL STATION	3103 W. EISENHOWER BLVD., LOVELAND, CO	<a href="#">80</a>
<a href="#">9</a>	ASBESTOS	2605363811	0.01 mi. NW (53 ft.)	ESA, INC.	2021 W. EISENHOWER BLVD, LOVELAND, CO 80538	<a href="#">81</a>
<a href="#">9</a>	ASBESTOS	2843529441	0.01 mi. NW (53 ft.)	ESA, INC.	2021 W. EISENHOWER BLVD, LOVELAND, CO 80538	<a href="#">82</a>
<a href="#">9</a>	ASBESTOS	2959597984	0.01 mi. NW (53 ft.)	ESA, INC.	2021 W. EISENHOWER BLVD, LOVELAND, CO 80538	<a href="#">83</a>
<a href="#">9</a>	ASBESTOS	2038170015	0.01 mi. NW (53 ft.)	ESA, INC.	2021 W. EISENHOWER BLVD, LOVELAND, CO 80538	<a href="#">84</a>
<a href="#">10</a>	FRSCO	110007074897	0.02 mi. NW (106 ft.)	CONOCO	1611 WEST EISENHOWER BOULEVARD, LOVELAND, CO 80537	<a href="#">85</a>
<a href="#">10</a>	<b>LST</b>	<b>11151LST</b>	<b>0.02 mi. NW (106 ft.)</b>	<b>LOVELAND QUICK TRIP #6386</b>	<b>1611 W EISENHOWER BLVD, LOVELAND, CO 80537</b>	<a href="#">86</a>
<a href="#">10</a>	ASBESTOS	3575896489	0.01 mi. SW (53 ft.)	RISK REMOVAL, INC.	703 E. PROSPECT RD., LOVELAND, CO	<a href="#">87</a>
<a href="#">10</a>	<b>UST</b>	<b>11151</b>	<b>0.02 mi. NW (106 ft.)</b>	<b>LOVELAND QUICK TRIP #6386</b>	<b>1611 W EISENHOWER BLVD, LOVELAND, CO 80537</b>	<a href="#">88</a>
<a href="#">10</a>	ECHOR08	110007074897	0.02 mi. NW (106 ft.)	CONOCO	1611 WEST EISENHOWER BOULEVARD, LOVELAND, CO 80537	<a href="#">89</a>
<a href="#">10</a>	AIRSAFS	889526	0.02 mi. NW (106 ft.)	CONOCO	1611 W EISENHOWER BLVD, LOVELAND, CO 80537	<a href="#">90</a>
<a href="#">10</a>	<b>RCRANGR08</b>	<b>COR000005835</b>	<b>0.02 mi. NW (106 ft.)</b>	<b>FORMER BRADY OIL</b>	<b>1611 W EISENHOWER BLVD, LOVELAND, CO 80538</b>	<a href="#">94</a>
<a href="#">10</a>	APCDP	069-0141	0.02 mi. NW (106 ft.)	CONOCO	1611 W EISENHOWER BLVD, LOVELAND, CO 80537	<a href="#">96</a>

## Located Sites Summary

<a href="#">10</a>	<b>LUSTTRUST</b>	<b>00177-0002933</b>	<b>0.02 mi. NW (106 ft.)</b>	<b>LOVELAND QUICK TRIP #6386</b>	<b>1611 W EISENHOWER BLVD, LOVELAND, CO 80537</b>	<a href="#">102</a>
<a href="#">11</a>	<b>AST</b>	<b>6693AST</b>	<b>0.01 mi. N (53 ft.)</b>	<b>WESTSIDE CONOCO</b>	<b>5649 W HWY 34, LOVELAND, CO 80538</b>	<a href="#">103</a>
<a href="#">11</a>	<b>UST</b>	<b>6872</b>	<b>0.01 mi. N (53 ft.)</b>	<b>SANDYS #2</b>	<b>5649 W HWY 34, LOVELAND, CO 80537</b>	<a href="#">104</a>
<a href="#">12</a>	ECHOR08	110002990853	0.01 mi. N (53 ft.)	MJR INVESTMENTS INC	5505 W EISENHOWER, LOVELAND, CO 80538	<a href="#">105</a>
<a href="#">12</a>	<b>RCRANGR08</b>	<b>COD983798653</b>	<b>0.01 mi. N (53 ft.)</b>	<b>MJR INVESTMENTS INC</b>	<b>5505 W EISENHOWER, LOVELAND, CO 80538</b>	<a href="#">106</a>
<a href="#">12</a>	FRSCO	110002990853	0.01 mi. N (53 ft.)	MJR INVESTMENTS INC	5505 W EISENHOWER, LOVELAND, CO 80538	<a href="#">108</a>
<a href="#">13</a>	CDPS	COR03B335	0.01 mi. SW (53 ft.)	THOMPSON OVERLOOK	W EISENHOWER BLVD & WILSON AVE, LOVELAND, CO	<a href="#">109</a>
<a href="#">13</a>	CDPS	COR03H925	0.01 mi. SW (53 ft.)	WILSON AVE IMPROVEMENTS	WILSON AVE & 14 ST, LOVELAND, CO	<a href="#">110</a>
<a href="#">14</a>	FRSCO	110020031810	0.02 mi. SW (106 ft.)	N. CO. WATER CONSERV. HQ	1250N WILSON, 2300 W EISENHOWER, LOVELAND, CO 80537	<a href="#">111</a>
<a href="#">14</a>	FRSCO	110002994430	0.02 mi. SW (106 ft.)	NORTH COLO WATER CONSERV DIST	2300 W EISENHOWER BLVD, LOVELAND, CO 80537	<a href="#">112</a>
<a href="#">14</a>	<b>LST</b>	<b>6871LST</b>	<b>0.02 mi. SW (106 ft.)</b>	<b>NORTHERN COLORADO WATER CONSERVANCY</b>	<b>1250 N WILSON AVE, LOVELAND, CO 80537</b>	<a href="#">113</a>
<a href="#">14</a>	<b>LST</b>	<b>3981LST</b>	<b>0.02 mi. SW (106 ft.)</b>	<b>NORTHERN CO WATER CONSERVATION</b>	<b>2300 W EISENHOWER BLVD, LOVELAND, CO 80537</b>	<a href="#">114</a>
<a href="#">14</a>	<b>UST</b>	<b>3981</b>	<b>0.02 mi. SW (106 ft.)</b>	<b>NORTHERN CO WATER CONSERVATION</b>	<b>2300 W EISENHOWER BLVD, LOVELAND, CO 80537</b>	<a href="#">115</a>
<a href="#">14</a>	<b>UST</b>	<b>6871</b>	<b>0.02 mi. SW (106 ft.)</b>	<b>NORTHERN COLORADO WATER CONSERVANCY</b>	<b>1250 N WILSON AVE, LOVELAND, CO 80537</b>	<a href="#">116</a>
<a href="#">14</a>	ECHOR08	110002994430	0.02 mi. SW (106 ft.)	NORTH COLO WATER CONSERV DIST	2300 W EISENHOWER BLVD, LOVELAND, CO 80537	<a href="#">117</a>
<a href="#">14</a>	<b>VCRA</b>	<b>020809-1</b>	<b>0.02 mi. SW (106 ft.)</b>	<b>NORTHERN CO. WATER CONSERV. HQ</b>	<b>1250N WILSON, 2300 W EISENHOWER, LOVELAND, CO 80537</b>	<a href="#">118</a>
<a href="#">14</a>	<b>RCRAGR08</b>	<b>COR000001941</b>	<b>0.02 mi. SW (106 ft.)</b>	<b>NORTH COLO WATER CONSERV DIST</b>	<b>2300 W EISENHOWER BLVD, LOVELAND, CO 80537</b>	<a href="#">119</a>
<a href="#">15</a>	<b>RCRAGR08</b>	<b>COR000222885</b>	<b>0.02 mi. NW (106 ft.)</b>	<b>EDS AUTO PAINT AND SUPPLY INC</b>	<b>1410 N JEFFERSON AVE, LOVELAND, CO 80538</b>	<a href="#">121</a>
<a href="#">15</a>	FRSCO	110041657962	0.02 mi. NW (106 ft.)	EDS AUTO PAINT AND SUPPLY INC	1410 N JEFFERSON AVE, LOVELAND, CO 80538	<a href="#">123</a>
<a href="#">15</a>	FRSCO	110002995778	0.02 mi. NW (106 ft.)	CARQUEST AUTO PARTS	1410 N LINCOLN AVE, LOVELAND, CO 80538	<a href="#">124</a>
<a href="#">15</a>	ECHOR08	110041657962	0.02 mi. NW (106 ft.)	EDS AUTO PAINT AND SUPPLY INC	1410 N JEFFERSON AVE, LOVELAND, CO 80538	<a href="#">125</a>
<a href="#">15</a>	ECHOR08	110002995778	0.02 mi. NW (106 ft.)	CARQUEST AUTO PARTS	1410 N LINCOLN AVE, LOVELAND, CO 80538	<a href="#">126</a>
<a href="#">15</a>	<b>RCRAGR08</b>	<b>COR000004267</b>	<b>0.02 mi. NW (106 ft.)</b>	<b>CARQUEST AUTO PARTS</b>	<b>1410 N LINCOLN AVE, LOVELAND, CO 80538</b>	<a href="#">127</a>

## Located Sites Summary

<a href="#">16</a>	FRSCO	110017687190	0.02 mi. NW (106 ft.)	WESTLAKE DRY CLEANING & LAUNDROMAT	2669 W EISENHOWER BLVD, LOVELAND, CO 80537	<a href="#">129</a>
<a href="#">16</a>	CLEANERS	069-0389CL	0.02 mi. NW (106 ft.)	WESTLAKE DRY CLEANING & LAUNDROMAT	2669 W EISENHOWER BLVD, LOVELAND, CO 80537	<a href="#">130</a>
<a href="#">16</a>	ECHOR08	110017687190	0.02 mi. NW (106 ft.)	WESTLAKE DRY CLEANING & LAUNDROMAT	2669 W EISENHOWER BLVD, LOVELAND, CO 80537	<a href="#">131</a>
<a href="#">16</a>	AIRSAFS	1021352	0.02 mi. NW (106 ft.)	WESTLAKE DRY CLEANING & LAUNDROMAT	2669 W EISENHOWER BLVD, LOVELAND, CO 80537	<a href="#">132</a>
<a href="#">16</a>	APCDP	069-0389	0.02 mi. NW (106 ft.)	WESTLAKE DRY CLEANING & LAUNDROMAT	2669 W EISENHOWER BLVD, LOVELAND, CO 80537	<a href="#">139</a>
<a href="#">16</a>	<b>RCRAGR08</b>	<b>COD983796186</b>	<b>0.02 mi. NW (106 ft.)</b>	<b>WESTLAKE DRY CLEANERS AND LAUNDRY</b>	<b>2669 W EISENHOWER BLVD, LOVELAND, CO 80537</b>	<a href="#">143</a>
<a href="#">17</a>	FRSCO	110002987091	0.02 mi. NW (106 ft.)	GALLENSTEIN & ASSOCIATES INC	999 E EISENHOWER BLVD #B, LOVELAND, CO 80537	<a href="#">145</a>
<a href="#">17</a>	FRSCO	110002965471	0.02 mi. NW (106 ft.)	HERITAGE FORD LINCOLN MERCURY INC	999 E EISENHOWER, LOVELAND, CO 80537	<a href="#">146</a>
<a href="#">17</a>	FRSCO	110008298706	0.02 mi. NW (106 ft.)	POFFS AUTO BODY SHOP	999-1/2 E EISENHOWER BLVD, LOVELAND, CO 80537	<a href="#">147</a>
<a href="#">17</a>	<b>UST</b>	<b>7190</b>	<b>0.02 mi. NW (106 ft.)</b>	<b>CANYON FORD SALES</b>	<b>999 E EISENHOWER, LOVELAND, CO 80537</b>	<a href="#">148</a>
<a href="#">17</a>	ECHOR08	110002965471	0.02 mi. NW (106 ft.)	HERITAGE FORD LINCOLN MERCURY INC	999 E EISENHOWER, LOVELAND, CO 80537	<a href="#">149</a>
<a href="#">17</a>	ECHOR08	110002987091	0.02 mi. NW (106 ft.)	GALLENSTEIN & ASSOCIATES INC	999 E EISENHOWER BLVD #B, LOVELAND, CO 80537	<a href="#">150</a>
<a href="#">17</a>	ECHOR08	110008298706	0.02 mi. NW (106 ft.)	POFFS AUTO BODY SHOP	999-1/2 E EISENHOWER BLVD, LOVELAND, CO 80537	<a href="#">151</a>
<a href="#">17</a>	<b>HWSG</b>	<b>COD032115206</b>	<b>0.02 mi. NW (106 ft.)</b>	<b>HERITAGE FORD LINCOLN MERCURY INC</b>	<b>999 E EISENHOWER, LOVELAND, CO 80537</b>	<a href="#">152</a>
<a href="#">17</a>	<b>RCRANGR08</b>	<b>COD983778903</b>	<b>0.02 mi. NW (106 ft.)</b>	<b>GALLENSTEIN &amp; ASSOCIATES INC</b>	<b>999 E EISENHOWER BLVD #B, LOVELAND, CO 80537</b>	<a href="#">153</a>
<a href="#">17</a>	<b>RCRANGR08</b>	<b>COD059561472</b>	<b>0.02 mi. NW (106 ft.)</b>	<b>POFFS AUTO BODY SHOP</b>	<b>999-1/2 E EISENHOWER BLVD, LOVELAND, CO 80537</b>	<a href="#">155</a>
<a href="#">17</a>	<b>SWF</b>	<b>897WTR</b>	<b>0.02 mi. NW (106 ft.)</b>	<b>HERITAGE FORD LINCOLN INC.</b>	<b>999 EAST EISENHOWER BLV, LOVELAND, CO 80537</b>	<a href="#">157</a>
<a href="#">17</a>	<b>RCRAGR08</b>	<b>COD032115206</b>	<b>0.02 mi. NW (106 ft.)</b>	<b>HERITAGE FORD LINCOLN MERCURY INC</b>	<b>999 E EISENHOWER, LOVELAND, CO 80537</b>	<a href="#">158</a>
<a href="#">18</a>	FRSCO	110002990390	0.02 mi. NW (106 ft.)	WESTLAKE DRY CLEANING AND LAUNDROMAT	1617 WEST EISENHOWER BOULEVARD, LOVELAND, CO 80537	<a href="#">161</a>
<a href="#">18</a>	ECHOR08	110002990390	0.02 mi. NW (106 ft.)	WESTLAKE DRY CLEANING AND LAUNDROMAT	1617 WEST EISENHOWER BOULEVARD, LOVELAND, CO 80537	<a href="#">162</a>
<a href="#">18</a>	<b>RCRAC</b>	<b>COD139500680</b>	<b>0.02 mi. NW (106 ft.)</b>	<b>WESTLAKE CLEANERS &amp; LAUNDROMAT</b>	<b>1617 W EISENHOWER, LOVELAND, CO 80537</b>	<a href="#">163</a>



## Located Sites Summary

<a href="#">18</a>	<b>HWSCA</b>	<b>COD139500680</b>	<b>0.02 mi. NW (106 ft.)</b>	<b>WESTLAKE CLEANERS &amp; LAUNDROMAT</b>	<b>1617 WEST EISENHOWER, LOVELAND, CO 80537</b>	<a href="#">166</a>
<a href="#">18</a>	AIRSAFS	886488	0.02 mi. NW (106 ft.)	WESTLAKE DRY CLEANING & LAUNDROMAT	1617 W EISENHOWER BLVD, LOVELAND, CO 80537	<a href="#">167</a>
<a href="#">18</a>	<b>RCRANGR08</b>	<b>COD139500680</b>	<b>0.02 mi. NW (106 ft.)</b>	<b>WESTLAKE CLEANERS &amp; LAUNDROMAT</b>	<b>1617 W EISENHOWER, LOVELAND, CO 80537</b>	<a href="#">174</a>
<a href="#">18</a>	<b>BF</b>	<b>11129</b>	<b>0.02 mi. NW (106 ft.)</b>	<b>WESTLAKE DRY CLEANERS</b>	<b>1617 WEST EISENHOWER BOULEVARD, LOVELAND, CO 82007</b>	<a href="#">177</a>
<a href="#">19</a>	ICIS	110010725304	0.02 mi. NW (106 ft.)	CANYON COLLECTIBLES	5641 W US HWY 34, LOVELAND, CO 80537	<a href="#">178</a>
<a href="#">19</a>	<b>LST</b>	<b>1307LST</b>	<b>0.02 mi. NW (106 ft.)</b>	<b>ARVIDSON PROPERTY</b>	<b>5641 EISENHOWER, LOVELAND, CO 80538</b>	<a href="#">179</a>
<a href="#">19</a>	DOCKETS	08-1997-0134	0.02 mi. NW (106 ft.)	CANYON COLLECTIBLES	5641 W US HWY 34, LOVELAND, CO 80537	<a href="#">180</a>
<a href="#">19</a>	<b>UST</b>	<b>1307</b>	<b>0.02 mi. NW (106 ft.)</b>	<b>ARVIDSON PROPERTY</b>	<b>5641 HWY 34 W, LOVELAND, CO 80537</b>	<a href="#">181</a>
<a href="#">19</a>	ECHOR08	110010725304	0.02 mi. NW (106 ft.)	CANYON COLLECTIBLES	5641 W US HWY 34, LOVELAND, CO 80537	<a href="#">182</a>
<a href="#">19</a>	FRSCO	110010725304	0.02 mi. NW (106 ft.)	CANYON COLLECTIBLES	5641 W US HWY 34, LOVELAND, CO 80537	<a href="#">183</a>
<a href="#">20</a>	FRSCO	110013319970	0.02 mi. S (106 ft.)	FIRST CHOICE REALTORS	1402 EISENHOWER BLVD, LOVELAND, CO 80537	<a href="#">184</a>
<a href="#">21</a>	ICIS	110002966513	0.02 mi. N (106 ft.)	WEST SHORE TEXACO	1201 WEST EISENHOWER BLVD, LOVELAND, CO 80538	<a href="#">185</a>
<a href="#">21</a>	<b>LST</b>	<b>7181LST</b>	<b>0.02 mi. N (106 ft.)</b>	<b>PROFESSIONAL CAR CARE</b>	<b>1201 W EISENHOWER, LOVELAND, CO 80537</b>	<a href="#">186</a>
<a href="#">21</a>	DOCKETS	08-1997-0133	0.02 mi. N (106 ft.)	WEST SHORE TEXACO	1201 WEST EISENHOWER BLVD, LOVELAND, CO 80538	<a href="#">187</a>
<a href="#">21</a>	<b>UST</b>	<b>7181</b>	<b>0.02 mi. N (106 ft.)</b>	<b>PROFESSIONAL CAR CARE</b>	<b>1201 W EISENHOWER, LOVELAND, CO 80537</b>	<a href="#">188</a>
<a href="#">21</a>	SPILLS	2014-0319	0.02 mi. N (106 ft.)		1201 W EISENHOWER BLVD, LOVELAND, CO 80538	<a href="#">189</a>
<a href="#">21</a>	ECHOR08	110002966513	0.02 mi. N (106 ft.)	WEST SHORE TEXACO	1201 WEST EISENHOWER BLVD, LOVELAND, CO 80537	<a href="#">190</a>
<a href="#">21</a>	<b>HWSG</b>	<b>COD050716463</b>	<b>0.02 mi. N (106 ft.)</b>	<b>WEST SHORE TEXACO</b>	<b>1201 WEST EISENHOWER BLVD, LOVELAND, CO 80538</b>	<a href="#">191</a>
<a href="#">21</a>	<b>RCRANGR08</b>	<b>COD050716463</b>	<b>0.02 mi. N (106 ft.)</b>	<b>WEST SHORE AUTOMOTIVE CENEX</b>	<b>1201 W EISENHOWER BLVD, LOVELAND, CO 80538</b>	<a href="#">192</a>
<a href="#">21</a>	<b>SWF</b>	<b>228WTR</b>	<b>0.02 mi. N (106 ft.)</b>	<b>WEST SHORE AUTOMOTIVE CENEX LLC</b>	<b>1201 W EISENHOWER BLVD., LOVELAND, CO 80537</b>	<a href="#">194</a>
<a href="#">21</a>	FRSCO	110002966513	0.02 mi. N (106 ft.)	WEST SHORE TEXACO	1201 WEST EISENHOWER BLVD, LOVELAND, CO 80537	<a href="#">195</a>
<a href="#">22</a>	<b>LST</b>	<b>11329LST</b>	<b>0.02 mi. NW (106 ft.)</b>	<b>LOVELAND U-PUMP- IT #810</b>	<b>1125 E EISENHOWER BLVD, LOVELAND, CO 80537</b>	<a href="#">196</a>
<a href="#">22</a>	<b>UST</b>	<b>11329</b>	<b>0.02 mi. NW (106 ft.)</b>	<b>LOVELAND U-PUMP- IT #810</b>	<b>1125 E EISENHOWER BLVD, LOVELAND, CO 80537</b>	<a href="#">197</a>
<a href="#">22</a>	ECHOR08	110001720558	0.02 mi. NW (106 ft.)	PEERLESS TYRE CO #810 / EISENHOWER COOP	1125 E EISENHOWER, LOVELAND, CO 80537	<a href="#">198</a>

## Located Sites Summary

<a href="#">22</a>	AIRSAFS	861766	0.02 mi. NW (106 ft.)	PEERLESS TYRE CO #810 / EISENHOWER COOP	1125 E EISENHOWER BLVD, LOVELAND, CO 80538	<a href="#">199</a>
<a href="#">22</a>	<b>AST</b>	<b>17299AST</b>	<b>0.03 mi. NW (158 ft.)</b>	<b>SILVERLAKE RENTAL &amp; SALES</b>	<b>1121 E EISENHOWER, LOVELAND, CO 80537</b>	<a href="#">203</a>
<a href="#">22</a>	APCDP	069-0201	0.02 mi. NW (106 ft.)	PEERLESS TYRE CO #810 / EISENHOWER COOP	1125 E EISENHOWER BLVD, LOVELAND, CO 80538	<a href="#">204</a>
<a href="#">22</a>	FRSCO	110001720558	0.02 mi. NW (106 ft.)	PEERLESS TYRE CO #810 / EISENHOWER COOP	1125 E EISENHOWER, LOVELAND, CO 80537	<a href="#">211</a>
<a href="#">23</a>	<b>LST</b>	<b>9232LST</b>	<b>0.02 mi. NW (106 ft.)</b>	<b>7-ELEVEN #16712</b>	<b>1245 E EISENHOWER BLVD, LOVELAND, CO 80537</b>	<a href="#">212</a>
<a href="#">23</a>	<b>UST</b>	<b>9232</b>	<b>0.02 mi. NW (106 ft.)</b>	<b>7-ELEVEN #16712</b>	<b>1245 E EISENHOWER BLVD, LOVELAND, CO 80537</b>	<a href="#">213</a>
<a href="#">23</a>	ECHOR08	110002396032	0.02 mi. NW (106 ft.)	7-ELEVEN, INC. - NO 16712	1245 EISENHOWER, LOVELAND, CO 80537	<a href="#">214</a>
<a href="#">23</a>	AIRSAFS	825661	0.02 mi. NW (106 ft.)	7-ELEVEN, INC. - NO 16712	1245 E EISENHOWER BLVD, LOVELAND, CO 80538	<a href="#">215</a>
<a href="#">23</a>	APCDP	069-0187	0.02 mi. NW (106 ft.)	7-ELEVEN, INC. - NO 16712	1245 E EISENHOWER BLVD, LOVELAND, CO 80538	<a href="#">219</a>
<a href="#">23</a>	FRSCO	110002396032	0.02 mi. NW (106 ft.)	7-ELEVEN, INC. - NO 16712	1245 EISENHOWER, LOVELAND, CO 80537	<a href="#">223</a>
<a href="#">24</a>	FRSCO	110009556934	0.02 mi. SW (106 ft.)	TOTAL STATION #2743	6150 E HWY 34, LOVELAND, CO 80537	<a href="#">224</a>
<a href="#">24</a>	FRSCO	110038647550	0.02 mi. SW (106 ft.)	7-ELEVEN # 34316	6150 E US HIGHWAY 34, LOVELAND, CO 80537	<a href="#">225</a>
<a href="#">24</a>	FRSCO	110043718661	0.02 mi. SW (106 ft.)	2534 GAS & CONVENIENCE	6150 E. U.S. HIGHWAY 34, JOHNSTOWN, CO 80534	<a href="#">226</a>
<a href="#">24</a>	<b>LST</b>	<b>9188LST</b>	<b>0.02 mi. SW (106 ft.)</b>	<b>7-ELEVEN #34316</b>	<b>6150 E HWY 34, LOVELAND, CO 80537</b>	<a href="#">227</a>
<a href="#">24</a>	<b>UST</b>	<b>9188</b>	<b>0.02 mi. SW (106 ft.)</b>	<b>7-ELEVEN #34316</b>	<b>6150 E HWY 34, LOVELAND, CO 80537</b>	<a href="#">228</a>
<a href="#">24</a>	SPILLS	2005-060	0.02 mi. SW (106 ft.)		6150 E. HWY 34-DIAMOND SHAMROCK, LOVELAND, CO	<a href="#">229</a>
<a href="#">24</a>	ECHOR08	110009556934	0.02 mi. SW (106 ft.)	TOTAL STATION #2743	6150 E HWY 34, LOVELAND, CO 80537	<a href="#">230</a>
<a href="#">24</a>	ECHOR08	110038647550	0.02 mi. SW (106 ft.)	7-ELEVEN # 34316	6150 E US HIGHWAY 34, LOVELAND, CO 80537	<a href="#">231</a>
<a href="#">24</a>	AIRSAFS	867942	0.02 mi. SW (106 ft.)	7-ELEVEN # 34316	6150 E US HIGHWAY 34, LOVELAND, CO 80537	<a href="#">232</a>
<a href="#">24</a>	<b>RCRANGR08</b>	<b>CO0000247692</b>	<b>0.02 mi. SW (106 ft.)</b>	<b>TOTAL STATION #2743</b>	<b>6150 E HWY 34, LOVELAND, CO 80537</b>	<a href="#">236</a>
<a href="#">24</a>	FRSCO	110002435320	0.02 mi. SW (106 ft.)	TOTAL PETROLEUM INC 4133	6150 EAST US HIGHWAY 34, LOVELAND, CO 80537	<a href="#">238</a>
<a href="#">25</a>	FRSCO	110005998493	0.02 mi. SW (106 ft.)	D H DESIGNS	8468 E US HWY 34, LOVELAND, CO 80537	<a href="#">239</a>
<a href="#">26</a>	HMIRSR08	I-2005030743	0.02 mi. S (106 ft.)		8906 EAST U S HIGHWAY 34, LOVELAND, CO 80537	<a href="#">240</a>
<a href="#">26</a>	HMIRSR08	I-2006100934	0.02 mi. S (106 ft.)		8906 EAST HIGHWAY 34, LOVELAND, CO 80537	<a href="#">241</a>
<a href="#">26</a>	HMIRSR08	I-2003081258	0.02 mi. S (106 ft.)		8906 E US HWY 34, LOVELAND, CO	<a href="#">242</a>

## Located Sites Summary

<a href="#">26</a>	HMIRSR08	I-2004100384	0.02 mi. S (106 ft.)		8906 E US HIGHWAY 34, LOVELAND, CO	<a href="#">243</a>
<a href="#">26</a>	HMIRSR08	I-2007030649	0.02 mi. S (106 ft.)		8906 E. U.S. HIGHWAY 34, LOVELAND, CO 80537	<a href="#">244</a>
<a href="#">26</a>	HMIRSR08	I-2005091195	0.02 mi. S (106 ft.)		8906 E U S HIGHWAY 34, LOVELAND, CO 80537	<a href="#">245</a>
<a href="#">26</a>	HMIRSR08	I-2009080196	0.02 mi. S (106 ft.)		8906 E HWY 34, LOVELAND, CO 80537	<a href="#">246</a>
<a href="#">26</a>	<b>LST</b>	<b>8309LST</b>	<b>0.02 mi. S (106 ft.)</b>	<b>TRANS-WESTERN EXPRESS LTD</b>	<b>8906 E HWY 34, LOVELAND, CO 80537</b>	<a href="#">247</a>
<a href="#">26</a>	<b>UST</b>	<b>8309</b>	<b>0.02 mi. S (106 ft.)</b>	<b>TRANS-WESTERN EXPRESS LTD</b>	<b>8906 E US HWY 34, LOVELAND, CO 80537</b>	<a href="#">248</a>
<a href="#">26</a>	SPILLS	2004-738	0.02 mi. S (106 ft.)		8906 US HWY 34, LOVELAND, CO	<a href="#">249</a>
<a href="#">26</a>	SPILLS	2005-729	0.02 mi. S (106 ft.)		8906 E US HWY 34, LOVELAND, CO	<a href="#">250</a>
<a href="#">26</a>	HMIRSR08	I-2004091045	0.02 mi. S (106 ft.)		8906 US HIGHWAY 34, LOVELAND, CO	<a href="#">251</a>
<a href="#">27</a>	<b>LST</b>	<b>19982LST</b>	<b>0.02 mi. N (106 ft.)</b>	<b>FORMER MEINEKE CAR CARE</b>	<b>1539 W. EISENHOWER BLVD., LOVELAND, CO 80537</b>	<a href="#">252</a>
<a href="#">28</a>	<b>UST</b>	<b>17364</b>	<b>0.02 mi. NW (106 ft.)</b>	<b>FORGIVEN LLC</b>	<b>1421 N CLEVELAND AVE, LOVELAND, CO 80538</b>	<a href="#">253</a>
<a href="#">28</a>	<b>HWSG</b>	<b>COD088350210</b>	<b>0.04 mi. NW (211 ft.)</b>	<b>CARRIAGE CLEANERS</b>	<b>1435 NORTH CLEVELAND, LOVELAND, CO 80538</b>	<a href="#">254</a>
<a href="#">28</a>	<b>RCRANGR08</b>	<b>COD088350210</b>	<b>0.04 mi. NW (211 ft.)</b>	<b>CARRIAGE CLEANERS</b>	<b>1435 N CLEVELAND, LOVELAND, CO 80538</b>	<a href="#">255</a>
<a href="#">28</a>	<b>VCRA</b>	<b>160404-1</b>	<b>0.04 mi. NW (211 ft.)</b>	<b>CHILL COLORADO CREAMERY</b>	<b>1435 N. CLEAVLAND AVE., LOVELAND, CO 80538</b>	<a href="#">257</a>
<a href="#">28</a>	<b>VCRA</b>	<b>121121-1</b>	<b>0.04 mi. NW (211 ft.)</b>	<b>1435 CLEVELAND AVE</b>	<b>1435 CLEVELAND AVE, LOVELAND, CO 80538</b>	<a href="#">258</a>
<a href="#">28</a>	<b>LST</b>	<b>17364LST</b>	<b>0.02 mi. NW (106 ft.)</b>	<b>FORGIVEN LLC</b>	<b>1421 N CLEVELAND AVE, LOVELAND, CO 80538</b>	<a href="#">259</a>
<a href="#">29</a>	CDPS	COR03M118	0.02 mi. NW (106 ft.)	MJP SELF STORAGE	4321 W EISHENHOWER BLVD, LOVELAND, CO 80537	<a href="#">260</a>
<a href="#">30</a>	<b>UST</b>	<b>5719</b>	<b>0.03 mi. SW (158 ft.)</b>	<b>BROWNS CORNER SERVICE</b>	<b>1300 E EISENHOWER BLVD, LOVELAND, CO 80537</b>	<a href="#">261</a>
<a href="#">30</a>	CDPS	COR03G423	0.02 mi. SW (106 ft.)	STATE HWY 34 & MADISON INTERSECTION IMPROVEMENTS	STATE HWY 34 & MADISON AVE, LOVELAND, CO	<a href="#">262</a>
<a href="#">30</a>	<b>LST</b>	<b>5719LST</b>	<b>0.03 mi. SW (158 ft.)</b>	<b>BROWNS CORNER SERVICE</b>	<b>1300 E EISENHOWER, LOVELAND, CO 80537</b>	<a href="#">263</a>
<a href="#">31</a>	CDPS	COR03I594	0.02 mi. SW (106 ft.)	FIRESTONE - LOVELAND, CO (EISENHOWER BLVD.)	EISENHOWER BLVD & MOUNTAIN LION DR, LOVELAND, CO	<a href="#">264</a>
<a href="#">31</a>	CDPS	COR03I208	0.02 mi. SW (106 ft.)	FIRESTONE - LOVELAND	US 34 & MOUNTAIN LION DR, LOVELAND, CO	<a href="#">265</a>
<a href="#">32</a>	CDPS	COR03G295	0.02 mi. NW (106 ft.)	KELIM SUBSTATION IMPROVEMENTS	CR 3 & HWY 34, JOHNSTOWN, CO	<a href="#">266</a>
<a href="#">33</a>	<b>AST</b>	<b>15733AST</b>	<b>0.02 mi. SW (106 ft.)</b>	<b>MIRASTAR</b>	<b>EISENHOWER BLVD &amp; DENVER AVE, LOVELAND, CO 80537</b>	<a href="#">267</a>
<a href="#">34</a>	<b>LST</b>	<b>15514LST</b>	<b>0.03 mi. SW (158 ft.)</b>	<b>SAM'S CLUB #8147</b>	<b>1200 E EISENHOWER BLVD, LOVELAND, CO 80537</b>	<a href="#">268</a>

## Located Sites Summary

<a href="#">34</a>	UST	15514	0.03 mi. SW (158 ft.)	SAM'S CLUB #8147	1200 E EISENHOWER BLVD, LOVELAND, CO 80537	<a href="#">269</a>
<a href="#">34</a>	SWF	816WTR	0.03 mi. SW (158 ft.)	WAL-MART STORES, INC.	1200 EAST EISENHOW, LOVELAND, CO 80537	<a href="#">270</a>
<a href="#">34</a>	RCRAGR08	COR000005488	0.03 mi. SW (158 ft.)	SAM'S CLUB #8147	1200 E EISENHOWER BLVD, LOVELAND, CO 80537	<a href="#">271</a>
<a href="#">35</a>	AST	13040AST	0.03 mi. SW (158 ft.)	CENTENNIAL MORTGAGE	1888 W EISENHOWER, LOVELAND, CO 80537	<a href="#">276</a>
<a href="#">35</a>	LST	13040LST	0.03 mi. SW (158 ft.)	CENTENNIAL MORTGAGE	1888 W EISENHOWER, LOVELAND, CO 80537	<a href="#">277</a>
<a href="#">36</a>	AST	11957AST	0.03 mi. NW (158 ft.)	HOME STATE BANK	GLADE RD & HWY 34, LOVELAND, CO 80537	<a href="#">278</a>
<a href="#">36</a>	LST	11957LST	0.03 mi. NW (158 ft.)	HOME STATE BANK	1720 GLADE ROAD, LOVELAND, CO 80537	<a href="#">279</a>
<a href="#">37</a>	UST	3426	0.03 mi. NW (158 ft.)	WESTERN CONVENIENCE STORE #119	1331 W EISENHOWER BLVD, LOVELAND, CO 80537	<a href="#">280</a>
<a href="#">37</a>	LST	3426LST	0.03 mi. NW (158 ft.)	WESTERN CONVENIENCE STORE #119	1331 W EISENHOWER BLVD, LOVELAND, CO 80537	<a href="#">281</a>
<a href="#">38</a>	UST	2471	0.03 mi. NW (158 ft.)	SCHRADER COUNTRY STORE #140	1301 E EISENHOWER BLVD, LOVELAND, CO 80537	<a href="#">282</a>
<a href="#">38</a>	LST	2471LST	0.03 mi. NW (158 ft.)	SCHRADER COUNTRY STORE #140	1301 E EISENHOWER BLVD, LOVELAND, CO 80537	<a href="#">283</a>
<a href="#">39</a>	UST	7178	0.03 mi. NW (158 ft.)	7-ELEVEN #39082	1509 E EISENHOWER, LOVELAND, CO 80537	<a href="#">284</a>
<a href="#">39</a>	LST	7178LST	0.03 mi. NW (158 ft.)	7-ELEVEN #39082	1509 E EISENHOWER, LOVELAND, CO 80537	<a href="#">285</a>
<a href="#">40</a>	UST	6310	0.03 mi. SW (158 ft.)	JIFFY LUBE	1644 W EISENHOWER BLVD, LOVELAND, CO 80537	<a href="#">286</a>
<a href="#">41</a>	UST	10179	0.03 mi. SW (158 ft.)	KRAMBO CORP	1510 W EISENHOWER BLVD, LOVELAND, CO 80537	<a href="#">287</a>
<a href="#">42</a>	HWSG	COD983785379	0.03 mi. SW (158 ft.)	GOLDEN TJOUCH CLEANERS	1430 WEST EISENHOWER, LOVELAND, CO 80537	<a href="#">288</a>
<a href="#">43</a>	VCRA	020103-1	0.03 mi. SW (158 ft.)	WATERFORD PLACE APARTMENTS	NE OF HWY 287 & 14 ST, LOVELAND, CO	<a href="#">289</a>
<a href="#">44</a>	AST	17329AST	0.03 mi. SW (158 ft.)	MILES PROPANE	1930 14TH ST, LOVELAND, CO 80537	<a href="#">290</a>
<a href="#">45</a>	RCRAGR08	COD983777319	0.03 mi. S (158 ft.)	FERGUSON HIGH SCHOOL	804 E EISENHOWER BLVD, LOVELAND, CO 80537	<a href="#">291</a>
<a href="#">46</a>	AST	6917AST	0.04 mi. SW (211 ft.)	UNKNOWN	790 W EISENHOWER, LOVELAND, CO 80537	<a href="#">293</a>
<a href="#">46</a>	AST	12797AST	0.04 mi. SW (211 ft.)	LAKE LOVELAND INVESTMENT	790-768 W EISENHOWER BLVD, LOVELAND, CO 80537	<a href="#">294</a>
<a href="#">46</a>	AST	12753AST	0.04 mi. SW (211 ft.)	LAKE LOVELAND INVESTMENTS LTD	766 - 790 W EISENHOWER BLVD, LOVELAND, CO 80538	<a href="#">295</a>
<a href="#">46</a>	LST	12753LST	0.04 mi. SW (211 ft.)	LAKE LOVELAND INVESTMENTS LTD	766 - 790 W EISENHOWER BLVD, LOVELAND, CO 80538	<a href="#">296</a>
<a href="#">47</a>	UST	312	0.04 mi. SW (211 ft.)	LOVELAND SINCLAIR	2004 W EISENHOWER, LOVELAND, CO 80537	<a href="#">297</a>
<a href="#">47</a>	AST	312AST	0.04 mi. SW (211 ft.)	LOVELAND SINCLAIR	2004 W EISENHOWER, LOVELAND, CO 80537	<a href="#">298</a>

## Located Sites Summary

<a href="#">47</a>	LST	312LST	0.04 mi. SW (211 ft.)	LOVELAND SINCLAIR	2004 W EISENHOWER, LOVELAND, CO 80537	<a href="#">299</a>
<a href="#">48</a>	UST	2494	0.04 mi. SW (211 ft.)	BROADMOOR HEIGHTS CAR CARE CENTER	2106 W EISENHOWER BLVD, LOVELAND, CO 80537	<a href="#">300</a>
<a href="#">48</a>	AST	2494AST	0.04 mi. SW (211 ft.)	BROADMOOR HEIGHTS CAR CARE CENTER	2106 W EISENHOWER BLVD, LOVELAND, CO 80537	<a href="#">301</a>
<a href="#">48</a>	LST	2494LST	0.04 mi. SW (211 ft.)	BROADMOOR HEIGHTS CAR CARE CENTER	2106 W EISENHOWER BLVD, LOVELAND, CO 80537	<a href="#">302</a>
<a href="#">49</a>	UST	3073	0.04 mi. SW (211 ft.)	CST METRO LLC DBA CORNER STORE #645	2500 W EISENHOWER BLVD, LOVELAND, CO 80537	<a href="#">303</a>
<a href="#">49</a>	LST	3073LST	0.04 mi. SW (211 ft.)	CST METRO LLC DBA CORNER STORE #645	2500 W EISENHOWER, LOVELAND, CO 80537	<a href="#">304</a>
<a href="#">50</a>	SWF	742WTR	0.04 mi. S (211 ft.)	DISCOUNT TIRE	994 E EISENHOWER BL, LOVELAND, CO 80537	<a href="#">305</a>
<a href="#">51</a>	AST	18880AST	0.04 mi. S (211 ft.)	JAX FARM & RANCH	950 E EISENHOWER BLVD, LOVELAND, CO 80537	<a href="#">306</a>
<a href="#">52</a>	RCRAGR08	COR000220921	0.04 mi. S (211 ft.)	ABRA AUTO BODY AND GLASS - LOVELAND	1805 TOPAZ DR, LOVELAND, CO 80537	<a href="#">307</a>
<a href="#">53</a>	UST	16215	0.05 mi. SW (264 ft.)	502 E EISENHOWER BLVD	502 E EISENHOWER BLVD, LOVELAND, CO 80537	<a href="#">310</a>
<a href="#">53</a>	LST	16215LST	0.05 mi. SW (264 ft.)	502 E EISENHOWER BLVD	502 E EISENHOWER BLVD, LOVELAND, CO 80537	<a href="#">311</a>
<a href="#">54</a>	UST	19309	0.05 mi. SW (264 ft.)	KUM & GO #995	1600 E EISENHOWER BLVD, LOVELAND, CO 80537	<a href="#">312</a>
<a href="#">54</a>	LST	19309LST	0.05 mi. SW (264 ft.)	KUM & GO #995	1600 E EISENHOWER BLVD, LOVELAND, CO 80537	<a href="#">313</a>
<a href="#">55</a>	UST	10733	0.05 mi. SW (264 ft.)	NORTH STERLING MARINA	1424 E EISENHOWER BLVD, LOVELAND, CO 80537	<a href="#">314</a>
<a href="#">55</a>	LST	10733LST	0.05 mi. SW (264 ft.)	NORTH STERLING MARINA	1424 E EISENHOWER BLVD, LOVELAND, CO 80537	<a href="#">315</a>
<a href="#">56</a>	UST	4289	0.05 mi. SW (264 ft.)	LOVELAND COUNTRY STORE	5518 US HWY 34 E, LOVELAND, CO 80537	<a href="#">316</a>
<a href="#">56</a>	LST	4289LST	0.05 mi. SW (264 ft.)	LOVELAND COUNTRY STORE	5518 US HWY 34 E, LOVELAND, CO 80537	<a href="#">317</a>
<a href="#">57</a>	UST	15067	0.05 mi. S (264 ft.)	CITY OF LOVELAND WATER LINE EASEMENT	4012 W EISENHOWER AVE, LOVELAND, CO 80537	<a href="#">318</a>
<a href="#">57</a>	LST	15067LST	0.05 mi. S (264 ft.)	CITY OF LOVELAND WATER LINE EASEMENT	4012 W EISENHOWER AVE, LOVELAND, CO 80537	<a href="#">319</a>
<a href="#">58</a>	UST	19044	0.05 mi. S (264 ft.)	THOMPSON RANCH CONVENIENCE LLC	4810 LARIMER PKWY, JOHNSTOWN, CO 80534	<a href="#">320</a>
<a href="#">59</a>	RCRANGR08	COD000694844	0.05 mi. SW (264 ft.)	SHERWIN-WILLIAMS CO	1710 W EISENHOWER BLVD, LOVELAND, CO 80537	<a href="#">321</a>
<a href="#">60</a>	AST	16723AST	0.05 mi. SW (264 ft.)	MOUNTAIN VISTA RV	1550 E HWY 34, LOVELAND, CO 80537	<a href="#">323</a>
<a href="#">61</a>	AST	16590AST	0.06 mi. S (317 ft.)	CDOT RIGHT OF WAY	430 EISENHOWER BLVD, LOVELAND, CO 80537	<a href="#">324</a>

## Located Sites Summary

<a href="#">61</a>	LST	16590LST	0.06 mi. S (317 ft.)	CDOT RIGHT OF WAY	430 EISENHOWER BLVD, LOVELAND, CO 80537	<a href="#">325</a>
<a href="#">62</a>	SWF	1701WTR	0.06 mi. SW (317 ft.)	BRIDGESTONE RETAIL OPERATIONS, L	1383 SCULPTOR DRIVE, LOVELAND, CO 80537	<a href="#">326</a>
<a href="#">63</a>	RCRAGR08	COD983790676	0.06 mi. S (317 ft.)	RON GROB COMPANY	8466 E US HWY 34, JOHNSTOWN, CO 80534	<a href="#">327</a>
<a href="#">64</a>	RCRAGR08	COR000232421	0.07 mi. N (370 ft.)	ALBERTSONS 804	1451 W EISENHOWER BLVD, LOVELAND, CO 80538	<a href="#">329</a>
<a href="#">65</a>	RCRAGR08	COR000231720	0.07 mi. S (370 ft.)	NORTHERN COLORADO REHABILITATION HOSPITAL	4401 UNION ST, JOHNSTOWN, CO 80534	<a href="#">331</a>
<a href="#">65</a>	RCRAGR08	COR000231563	0.07 mi. S (370 ft.)	ADVANCED CARE HOSPITAL OF NORTHERN COLORADO	4401A UNION ST, JOHNSTOWN, CO 80534	<a href="#">333</a>
<a href="#">66</a>	LST	5762LST	0.07 mi. N (370 ft.)	KMART CORP	2665 W EISENHOWER, LOVELAND, CO 80537	<a href="#">335</a>
<a href="#">66</a>	UST	5762	0.07 mi. N (370 ft.)	KMART CORP	2665 W EISENHOWER, LOVELAND, CO 80537	<a href="#">336</a>
<a href="#">66</a>	AST	11984AST	0.07 mi. N (370 ft.)	KMART #7329	2665 W EISENHOWER, LOVELAND, CO 80537	<a href="#">337</a>
<a href="#">66</a>	AST	12555AST	0.07 mi. N (370 ft.)	KMART #7329	2665 W EISENHOWER, LOVELAND, CO 80537	<a href="#">338</a>
<a href="#">66</a>	RCRAGR08	COD983795048	0.07 mi. N (370 ft.)	KMART #7329	2665 W EISENHOWER, LOVELAND, CO 80537	<a href="#">339</a>
<a href="#">67</a>	UST	8142	0.07 mi. NE (370 ft.)	OLSEN'S CAFE	1920 GLADE RD, LOVELAND, CO 80537	<a href="#">341</a>
<a href="#">68</a>	RCRAGR08	COR000234443	0.08 mi. N (422 ft.)	SAFEBAY STORE #914	2321 W EISENHOWER, LOVELAND, CO 80537	<a href="#">342</a>
<a href="#">69</a>	BF	164362	0.09 mi. N (475 ft.)	LOVELAND METH HOME	1533 N. MONROE AVE., LOVELAND, CO 80538	<a href="#">345</a>
<a href="#">70</a>	AST	13458AST	0.09 mi. S (475 ft.)	LOVELAND HOUSING AUTHORITY	1059 N COLORADO BLVD, LOVELAND, CO 80537	<a href="#">346</a>
<a href="#">70</a>	LST	13458LST	0.09 mi. S (475 ft.)	LOVELAND HOUSING AUTHORITY	1059 N COLORADO BLVD, LOVELAND, CO 80537	<a href="#">347</a>
<a href="#">71</a>	MSHA	0501004	0.09 mi. S (475 ft.)	LOVELAND READY- MIX CONCRETE INC SAND AND	1811 W 12TH, LOVELAND, CO 80537	<a href="#">348</a>
<a href="#">71</a>	UST	8190	0.09 mi. S (475 ft.)	EAGLE CONSTRUCTION CO	1811 W 12TH ST, LOVELAND, CO 80537	<a href="#">350</a>
<a href="#">72</a>	RCRANGR08	COD000651646	0.09 mi. SW (475 ft.)	WELD COUNTY JOHNSTOWN SHOP	E 2ND ST, JOHNSTOWN, CO 80534	<a href="#">351</a>
<a href="#">73</a>	RCRAGR08	COR000224501	0.09 mi. N (475 ft.)	LOVELAND DENTAL GROUP	1569 FALL RIVER DR STE 193, LOVELAND, CO 80538	<a href="#">353</a>
<a href="#">74</a>	RCRANGR08	COD982581506	0.1 mi. SW (528 ft.)	STAN'S AUTO SERVICE INC	1336 MONROE, LOVELAND, CO 80537	<a href="#">355</a>
<a href="#">75</a>	AST	17035AST	0.11 mi. N (581 ft.)	LOVELAND RV RESORT	4421 E EISENHOWER BLVD, LOVELAND, CO 80537	<a href="#">357</a>
<a href="#">76</a>	UST	7237	0.12 mi. S (634 ft.)	CITY OF LOVELAND ABANDONED TANK	1050 N COLORADO AVE, LOVELAND, CO 80538	<a href="#">358</a>

## Located Sites Summary

<a href="#">77</a>	RCRAGR08	COD983796236	0.12 mi. S (634 ft.)	LOVELAND HOUSING AUTHORITY	1521 W 12TH ST, LOVELAND, CO 80538	<a href="#">359</a>
<a href="#">78</a>	VCRA	970718-1	0.13 mi. S (686 ft.)	GREAT WESTERN LIME PIT I	NICKEL & MADISON, LOVELAND, CO 80537	<a href="#">361</a>
<a href="#">78</a>	VCRA	011129-1	0.13 mi. S (686 ft.)	GREAT WESTERN LIME PIT III	NICKEL & MADISON, LOVELAND, CO 81537	<a href="#">362</a>
<a href="#">78</a>	VCRA	001006-1	0.13 mi. S (686 ft.)	GREAT WESTERN LIME PIT II	NICKEL & MADISON, LOVELAND, CO 80537	<a href="#">363</a>
<a href="#">79</a>	AST	18592AST	0.13 mi. S (686 ft.)	LOWES #2568	1355 SCULPTOR DR, LOVELAND, CO 80537	<a href="#">364</a>
<a href="#">80</a>	MRDS	10215102	0.13 mi. N (686 ft.)	WILD'S	LARIMER COUNTY, LOVELAND, CO 80538	<a href="#">365</a>
<a href="#">81</a>	LST	11775LST	0.16 mi. S (845 ft.)	ARM PETROLEUM CO	1100 BROADMOOR, LOVELAND, CO 80537	<a href="#">366</a>
<a href="#">81</a>	AST	11775AST	0.16 mi. S (845 ft.)	ARM PETROLEUM CO	1100 BROADMOOR, LOVELAND, CO 80537	<a href="#">367</a>
<a href="#">81</a>	LUSTTRUST	00177-0003805	0.16 mi. S (845 ft.)	ARM PETROLEUM CO	1100 BROADMOOR, LOVELAND, CO 80537	<a href="#">368</a>
<a href="#">82</a>	AST	17647AST	0.16 mi. S (845 ft.)	WALMART #953	1325 N DENVER AVE, LOVELAND, CO 80537	<a href="#">369</a>
<a href="#">82</a>	SWF	349WTR	0.16 mi. S (845 ft.)	WAL-MART STORES, INC.	1325 NORTH DENVER A, LOVELAND, CO 80537	<a href="#">370</a>
<a href="#">83</a>	AST	18606AST	0.17 mi. S (898 ft.)	GERRARD EXCAVATING	27486 WCR 13, LOVELAND, CO 80537	<a href="#">371</a>
<a href="#">84</a>	UST	1277	0.18 mi. S (950 ft.)	MC WEBB INC	1209 GOROM AVE, LOVELAND, CO 80537	<a href="#">372</a>
<a href="#">85</a>	SWF	663WTR	0.18 mi. S (950 ft.)	T&T OK TIRE INC	1203 N LINCOLN AVE, LOVELAND, CO 80537	<a href="#">373</a>
<a href="#">85</a>	AST	13753AST	0.18 mi. S (950 ft.)	T AND T OK TIRE	1203 N LINCOLN AVE, LOVELAND, CO 80537	<a href="#">374</a>
<a href="#">85</a>	LST	13753LST	0.18 mi. S (950 ft.)	T AND T OK TIRE	1203 N LINCOLN AVE, LOVELAND, CO 80537	<a href="#">375</a>
<a href="#">86</a>	MSHA	0500989	0.19 mi. S (1003 ft.)	HAAGS SAND & GRAVEL	1810 WEST 11TH ST, LOVELAND, CO 80537	<a href="#">376</a>
<a href="#">87</a>	AST	16932AST	0.21 mi. W (1109 ft.)	RIVERVIEW RV PARK & CAMPGROUND	7806 W HWY 34, LOVELAND, CO 80537	<a href="#">377</a>
<a href="#">88</a>	UST	5416	0.22 mi. S (1162 ft.)	HOUSTON MARKLEY	1141 N LINCOLN, LOVELAND, CO 80537	<a href="#">378</a>
<a href="#">88</a>	LST	5416LST	0.22 mi. S (1162 ft.)	HOUSTON MARKLEY	1141 N LINCOLN AVE, LOVELAND, CO 80537	<a href="#">379</a>
<a href="#">89</a>	UST	9323	0.22 mi. N (1162 ft.)	BOYD LAKE WATER TREATMENT PLANT	3119 E EISENHOWER BLVD, LOVELAND, CO 80537	<a href="#">380</a>
<a href="#">89</a>	LST	9323LST	0.25 mi. N (1320 ft.)	BOYD LAKE WATER TREATMENT PLANT	3119 EISENHOWER BLVD, LOVELAND, CO 80537	<a href="#">381</a>
<a href="#">90</a>	VCRA	050214-1	0.22 mi. N (1162 ft.)	HIGH PLAINS VILLAGE	1935 HALFMOON CIRCLE, LOVELAND, CO 80538	<a href="#">382</a>
<a href="#">91</a>	MRDS	10016718	0.22 mi. S (1162 ft.)	UNKNOWN	LARIMER COUNTY, LOVELAND, CO 80537	<a href="#">383</a>
<a href="#">92</a>	MSHA	0504929	0.23 mi. S (1214 ft.)	OWL WESTERN GRAVEL & DISPOSAL	4775 LARIMER PKWY, SUITE 200, JOHNSTOWN, CO 80534	<a href="#">384</a>

## Located Sites Summary

<a href="#">93</a>	AST	19532AST	0.24 mi. S (1267 ft.)	THOMPSON SCHOOL DISTRICT TRANSPORTATION CENTER	2500 EAST 13TH ST, LOVELAND, CO 80537	<a href="#">386</a>
<a href="#">94</a>	UST	7245	0.25 mi. N (1320 ft.)	CEMETERY LOVELAND BURIAL PARK	1706 N CLEVELAND AVE, LOVELAND, CO 80537	<a href="#">387</a>
<a href="#">94</a>	LST	7245LST	0.25 mi. N (1320 ft.)	CEMETERY	1706 N CLEVELAND, LOVELAND, CO 80537	<a href="#">388</a>
<a href="#">95</a>	MRDS	10108149	0.25 mi. NE (1320 ft.)	UNKNOWN	LARIMER COUNTY, LOVELAND, CO 80538	<a href="#">389</a>
<a href="#">96</a>	SWF	1462748598RE C	0.29 mi. S (1531 ft.)	WASTE-NOT RECYCLING	1065 POPLAR ST, LOVELAND, CO 80534	<a href="#">390</a>
<a href="#">97</a>	LST	12932LST	0.29 mi. S (1531 ft.)	CONTINENTAL MANUFACTURING	999 N VAN BUREN AVE, LOVELAND, CO 80537	<a href="#">391</a>
<a href="#">98</a>	RCRAC	COD046294393	0.31 mi. S (1637 ft.)	COLORADO CRYSTAL CORP	2303 W 8TH ST, LOVELAND, CO 80537	<a href="#">392</a>
<a href="#">98</a>	HWSCA	COD046294393	0.31 mi. S (1637 ft.)	COLORADO CRYSTAL CORP	2303 W 8TH, LOVELAND, CO 80537	<a href="#">399</a>
<a href="#">98</a>	SEMSARCH	COD046294393	0.31 mi. S (1637 ft.)	LOVELAND PCE	2303 WEST EIGHT STREET, LOVELAND, CO 80537	<a href="#">400</a>
<a href="#">99</a>	HISTSWLF	00070-0001672	0.32 mi. S (1690 ft.)	GREAT WESTERN SUGAR DENVER,	UNKNOWN, LOVELAND, CO 80537	<a href="#">401</a>
<a href="#">99</a>	HISTSWLF	00070-0001674	0.32 mi. S (1690 ft.)	GREAT WESTERN SUGAR DENVER,	UNKNOWN, LOVELAND, CO 80537	<a href="#">402</a>
<a href="#">99</a>	HISTSWLF	00070-0001676	0.32 mi. S (1690 ft.)	GREAT WESTERN SUGAR DENVER,	UNKNOWN, LOVELAND, CO 80537	<a href="#">403</a>
<a href="#">99</a>	HISTSWLF	000949	0.32 mi. S (1690 ft.)	GREAT WESTERN SUGAR DENVER, 2	UNKNOWN, LOVELAND, CO 80537	<a href="#">404</a>
<a href="#">99</a>	HISTSWLF	000951	0.32 mi. S (1690 ft.)	GREAT WESTERN SUGAR DENVER, 1	UNKNOWN, LOVELAND, CO 80537	<a href="#">405</a>
<a href="#">99</a>	HISTSWLF	000952	0.32 mi. S (1690 ft.)	GREAT WESTERN SUGAR DENVER,12	UNKNOWN, LOVELAND, CO 80537	<a href="#">406</a>
<a href="#">99</a>	HISTSWLF	00070-0001675	0.32 mi. S (1690 ft.)	GREAT WESTERN SUGAR DENVER,	UNKNOWN, LOVELAND, CO 80537	<a href="#">407</a>
<a href="#">100</a>	VCRA	981005-1	0.32 mi. S (1690 ft.)	BIDWELL PROPERTY	2211 W 8TH, LOVELAND, CO 80537	<a href="#">408</a>
<a href="#">101</a>	LST	14053LST	0.33 mi. S (1742 ft.)	PRECISION AUTOMOTIVE	1067 DES MOINES AVE, LOVELAND, CO 80537	<a href="#">409</a>
<a href="#">101</a>	LUSTTRUST	00177-0002527	0.33 mi. S (1742 ft.)	PRECISION AUTOMOTIVE	1067 DES MOINES AVE, LOVELAND, CO 80537	<a href="#">410</a>
<a href="#">102</a>	HWSCA	COR000000083	0.34 mi. S (1795 ft.)	OMNI TRAX	950 TAYLOR AVE, LOVELAND, CO 80537	<a href="#">411</a>
<a href="#">102</a>	NLRRCRAC	COR000000083	0.34 mi. S (1795 ft.)	OMNI TRAX	950 TAYLOR AVE, LOVELAND, CO 80537	<a href="#">412</a>
<a href="#">103</a>	LST	5974LST	0.35 mi. S (1848 ft.)	EASTERN COLORADO PROJECTS SERVICE	910 VAN BUREN AVE, LOVELAND, CO 80539	<a href="#">414</a>
<a href="#">103</a>	SEMSARCH	CO5245153411	0.35 mi. S (1848 ft.)	BR-LOVELAND	910 VAN BUREN, LOVELAND, CO 80537	<a href="#">415</a>
<a href="#">104</a>	LST	8374LST	0.38 mi. S (2006 ft.)	CONTINENTAL BAKING CO	931 VAN BUREN AVE, LOVELAND, CO 80537	<a href="#">416</a>
<a href="#">105</a>	LST	3596LST	0.39 mi. S (2059 ft.)	PRAXAIR	950 DES MOINES AVE, LOVELAND, CO 80537	<a href="#">417</a>



## Located Sites Summary

<a href="#">106</a>	LST	13686LST	0.43 mi. N (2270 ft.)	MCKEE MEDICAL CENTER	2000 BOISE AVE, LOVELAND, CO 80538	<a href="#">418</a>
<a href="#">107</a>	SEMSARCH	CON000801631	0.44 mi. SW (2323 ft.)	LOVELAND RESIDENTIAL RELEASE	1236 W. 8TH ST., LOVELAND, CO 80537	<a href="#">419</a>
<a href="#">108</a>	SWF	2643WTR	0.49 mi. S (2587 ft.)	LOVELAND BARRICADE, LLC	2456 E. 9TH STREET, LOVELAND, CO 80537	<a href="#">420</a>
<a href="#">109</a>	HWSCA	CO0000346163	0.97 mi. N (5122 ft.)	STEVE'S LAUNDRY & DRY CLEANING	266 EAST 29TH, LOVELAND, CO 80538	<a href="#">421</a>

# Underground Storage Tank Facilities (UST)

[MAP ID# 1](#)

Distance from Property: 0.01 mi. (53 ft.) NW

## FACILITY INFORMATION

FACILITY ID: 9235  
NAME: 7-ELEVEN #17142  
ADDRESS: 2081 W EISENHOWER BLVD  
LOVELAND, CO 80537

COSTIS LINK: [http://costis.cdle.state.co.us/facility.asp?h\\_id=9235](http://costis.cdle.state.co.us/facility.asp?h_id=9235)

## OWNER INFORMATION

OWNER ID: 5230  
NAME: 7-ELEVEN INC  
ADDRESS: PO BOX 711  
DALLAS, TX 75221

## TANK INFORMATION

TANK ID:	TANK TYPE:	TANK PRODUCT:	TANK CAPACITY:	TANK STATUS:	INSTALLATION DATE:
24418	UNDERGROUND STORAGE TANK	1 - UNLEADED REGULAR (RUL)	10000	OPEN	NOT REPORTED
24419	UNDERGROUND STORAGE TANK	2 - UNLEADED MID-GRADE (MUL)	10000	OPEN	NOT REPORTED
24420	UNDERGROUND STORAGE TANK	3 - UNLEADED PREMIUM (PUL)	10000	OPEN	NOT REPORTED

[Back to Report Summary](#)

## Enforcement and Compliance History Information (ECHOR08)

[MAP ID# 1](#)

Distance from Property: 0.01 mi. (53 ft.) NW

### FACILITY INFORMATION

UNIQUE ID: 110001389881

REGISTRY ID: 110001389881

NAME: 7-ELEVEN, INC. - NO 17142

ADDRESS: 2081 W EISENHOWER  
LOVELAND, CO 80537

COUNTY: LARIMER

FACILITY LINK: [Facility Detail Report](#)

---

[Back to Report Summary](#)

# Aerometric Information Retrieval System / Air Facility Subsystem (AIRSAFS)

**MAP ID# 1**

Distance from Property: 0.01 mi. (53 ft.) NW

## **SITE INFORMATION**

UNIQUE ID: 826213

PLANT ID: 826213

NAME: 7-ELEVEN, INC. - NO 17142

ADDRESS: 2081 W EISENHOWER BLVD  
LOVELAND, CO 80537-3100

CLASSIFICATION: POTENTIAL UNCONTROLLED EMISSIONS <100 TONS/YEAR

OPERATION STATUS: OPERATING

STATE COMPLIANCE STATUS: IN COMPLIANCE WITH PROCEDURAL REQUIREMENTS

FACILITY TYPE: PRIVATELY OWNED/OPERATED

CURRENT HIGH PRIORITY VIOLATOR: NOT REPORTED

SIC DESCRIPTION: GASOLINE SERVICE STATIONS PRIMARILY ENGAGED IN SELLING GASOLINE AND LUBRICATING OILS.

## **ENFORCEMENT ACTIONS**

DATE ACHIEVED: 05/14/2008

DATE RECORDED: 06/04/2008

NATIONAL ACTION TYPE: NOTIFICATION RECEIVED

ALL AIR PROGRAM: SIP SOURCE

RESULTS OF STACK TEST AND TITLE V: NOT REPORTED

POLLUTANT: NOT REPORTED

ALL POLLUTION IN VIOLATION: NOT REPORTED

TYPE OF VIOLATION(S): NOT REPORTED

PENALTY AMOUNT: 0

## **AIR PROGRAM**

AIR PROGRAM STATUS: OPERATING

EPA COMPLIANCE STATUS: IN COMPLIANCE WITH PROCEDURAL REQUIREMENTS

POLLUTANT COMPLIANCE STATUS: IN COMPLIANCE WITH PROCEDURAL REQUIREMENTS

POLLUTANT: BENZENE

AIR PROGRAM STATUS: OPERATING

EPA COMPLIANCE STATUS: IN COMPLIANCE WITH PROCEDURAL REQUIREMENTS

POLLUTANT COMPLIANCE STATUS: IN COMPLIANCE WITH PROCEDURAL REQUIREMENTS

POLLUTANT: VOLATILE ORGANIC COMPOUNDS

## **HISTORICAL COMPLIANCE AIR PROGRAM LEVEL**

AIR PROGRAM: SIP SOURCE

COMPLIANCE DATE (YYYQ): 1004

HISTORICAL COMPLIANCE STATUS: IN COMPLIANCE WITH PROCEDURAL REQUIREMENTS

AIR PROGRAM: SIP SOURCE

COMPLIANCE DATE (YYYQ): 1402

HISTORICAL COMPLIANCE STATUS: IN COMPLIANCE WITH PROCEDURAL REQUIREMENTS

**Aerometric Information Retrieval System / Air Facility Subsystem  
(AIRSAFS)**

AIR PROGRAM: **SIP SOURCE**  
COMPLIANCE DATE (YYYQ): **1201**  
HISTORICAL COMPLIANCE STATUS: **IN COMPLIANCE WITH PROCEDURAL REQUIREMENTS**

AIR PROGRAM: **SIP SOURCE**  
COMPLIANCE DATE (YYYQ): **0704**  
HISTORICAL COMPLIANCE STATUS: **IN COMPLIANCE WITH PROCEDURAL REQUIREMENTS**

AIR PROGRAM: **SIP SOURCE**  
COMPLIANCE DATE (YYYQ): **0802**  
HISTORICAL COMPLIANCE STATUS: **IN COMPLIANCE WITH PROCEDURAL REQUIREMENTS**

AIR PROGRAM: **SIP SOURCE**  
COMPLIANCE DATE (YYYQ): **1204**  
HISTORICAL COMPLIANCE STATUS: **IN COMPLIANCE WITH PROCEDURAL REQUIREMENTS**

AIR PROGRAM: **SIP SOURCE**  
COMPLIANCE DATE (YYYQ): **1001**  
HISTORICAL COMPLIANCE STATUS: **IN COMPLIANCE WITH PROCEDURAL REQUIREMENTS**

AIR PROGRAM: **SIP SOURCE**  
COMPLIANCE DATE (YYYQ): **0701**  
HISTORICAL COMPLIANCE STATUS: **IN COMPLIANCE WITH PROCEDURAL REQUIREMENTS**

AIR PROGRAM: **SIP SOURCE**  
COMPLIANCE DATE (YYYQ): **1203**  
HISTORICAL COMPLIANCE STATUS: **IN COMPLIANCE WITH PROCEDURAL REQUIREMENTS**

AIR PROGRAM: **SIP SOURCE**  
COMPLIANCE DATE (YYYQ): **1304**  
HISTORICAL COMPLIANCE STATUS: **IN COMPLIANCE WITH PROCEDURAL REQUIREMENTS**

AIR PROGRAM: **SIP SOURCE**  
COMPLIANCE DATE (YYYQ): **1104**  
HISTORICAL COMPLIANCE STATUS: **IN COMPLIANCE WITH PROCEDURAL REQUIREMENTS**

AIR PROGRAM: **SIP SOURCE**  
COMPLIANCE DATE (YYYQ): **1101**  
HISTORICAL COMPLIANCE STATUS: **IN COMPLIANCE WITH PROCEDURAL REQUIREMENTS**

AIR PROGRAM: **SIP SOURCE**  
COMPLIANCE DATE (YYYQ): **1403**  
HISTORICAL COMPLIANCE STATUS: **IN COMPLIANCE WITH PROCEDURAL REQUIREMENTS**

AIR PROGRAM: **SIP SOURCE**

# **Aerometric Information Retrieval System / Air Facility Subsystem (AIRSAFS)**

COMPLIANCE DATE (YYYQ): **0702**  
HISTORICAL COMPLIANCE STATUS: **IN COMPLIANCE WITH PROCEDURAL REQUIREMENTS**

AIR PROGRAM: **SIP SOURCE**  
COMPLIANCE DATE (YYYQ): **0604**  
HISTORICAL COMPLIANCE STATUS: **IN COMPLIANCE WITH PROCEDURAL REQUIREMENTS**

AIR PROGRAM: **SIP SOURCE**  
COMPLIANCE DATE (YYYQ): **1301**  
HISTORICAL COMPLIANCE STATUS: **IN COMPLIANCE WITH PROCEDURAL REQUIREMENTS**

AIR PROGRAM: **SIP SOURCE**  
COMPLIANCE DATE (YYYQ): **0803**  
HISTORICAL COMPLIANCE STATUS: **IN COMPLIANCE WITH PROCEDURAL REQUIREMENTS**

AIR PROGRAM: **SIP SOURCE**  
COMPLIANCE DATE (YYYQ): **0903**  
HISTORICAL COMPLIANCE STATUS: **IN COMPLIANCE WITH PROCEDURAL REQUIREMENTS**

AIR PROGRAM: **SIP SOURCE**  
COMPLIANCE DATE (YYYQ): **1102**  
HISTORICAL COMPLIANCE STATUS: **IN COMPLIANCE WITH PROCEDURAL REQUIREMENTS**

AIR PROGRAM: **SIP SOURCE**  
COMPLIANCE DATE (YYYQ): **1302**  
HISTORICAL COMPLIANCE STATUS: **IN COMPLIANCE WITH PROCEDURAL REQUIREMENTS**

AIR PROGRAM: **SIP SOURCE**  
COMPLIANCE DATE (YYYQ): **1401**  
HISTORICAL COMPLIANCE STATUS: **IN COMPLIANCE WITH PROCEDURAL REQUIREMENTS**

AIR PROGRAM: **SIP SOURCE**  
COMPLIANCE DATE (YYYQ): **1303**  
HISTORICAL COMPLIANCE STATUS: **IN COMPLIANCE WITH PROCEDURAL REQUIREMENTS**

AIR PROGRAM: **SIP SOURCE**  
COMPLIANCE DATE (YYYQ): **0904**  
HISTORICAL COMPLIANCE STATUS: **IN COMPLIANCE WITH PROCEDURAL REQUIREMENTS**

AIR PROGRAM: **SIP SOURCE**  
COMPLIANCE DATE (YYYQ): **1103**  
HISTORICAL COMPLIANCE STATUS: **IN COMPLIANCE WITH PROCEDURAL REQUIREMENTS**

AIR PROGRAM: **SIP SOURCE**  
COMPLIANCE DATE (YYYQ): **0804**  
HISTORICAL COMPLIANCE STATUS: **IN COMPLIANCE WITH PROCEDURAL REQUIREMENTS**

# **Aerometric Information Retrieval System / Air Facility Subsystem (AIRSAFS)**

AIR PROGRAM: **SIP SOURCE**  
COMPLIANCE DATE (YYYQ): **0703**  
HISTORICAL COMPLIANCE STATUS: **IN COMPLIANCE WITH PROCEDURAL REQUIREMENTS**

AIR PROGRAM: **SIP SOURCE**  
COMPLIANCE DATE (YYYQ): **0801**  
HISTORICAL COMPLIANCE STATUS: **IN COMPLIANCE WITH PROCEDURAL REQUIREMENTS**

AIR PROGRAM: **SIP SOURCE**  
COMPLIANCE DATE (YYYQ): **0901**  
HISTORICAL COMPLIANCE STATUS: **IN COMPLIANCE WITH PROCEDURAL REQUIREMENTS**

AIR PROGRAM: **SIP SOURCE**  
COMPLIANCE DATE (YYYQ): **1202**  
HISTORICAL COMPLIANCE STATUS: **IN COMPLIANCE WITH PROCEDURAL REQUIREMENTS**

AIR PROGRAM: **SIP SOURCE**  
COMPLIANCE DATE (YYYQ): **0902**  
HISTORICAL COMPLIANCE STATUS: **IN COMPLIANCE WITH PROCEDURAL REQUIREMENTS**

AIR PROGRAM: **SIP SOURCE**  
COMPLIANCE DATE (YYYQ): **1002**  
HISTORICAL COMPLIANCE STATUS: **IN COMPLIANCE WITH PROCEDURAL REQUIREMENTS**

AIR PROGRAM: **SIP SOURCE**  
COMPLIANCE DATE (YYYQ): **1003**  
HISTORICAL COMPLIANCE STATUS: **IN COMPLIANCE WITH PROCEDURAL REQUIREMENTS**

---

[Back to Report Summary](#)

# Air Pollution Control Division Permitted Facilities (APCDP)

MAP ID# 1

Distance from Property: 0.01 mi. (53 ft.) NW

## SITE INFORMATION

SITE ID: 069-0188

FACILITY NAME: 7-ELEVEN, INC. - NO 17142

ADDRESS: 2081 W EISENHOWER BLVD  
LOVELAND, CO 80537-3100

PERMIT NAME: 7-ELEVEN, INC. - NO 17142

FACILITY CLASSIFICATION: 0

## AIR PROGRAM

AIR PROGRAM CLASSIFICATION: 'A'=Major, 'B'=Minor, 'SM'=Synthetic Minor, 'ND'=No Major Source Threshold Defined, 'C'=Unknown, 'BLANK'= BLANK FIELD

AIR PROGRAM CLASS: MINOR

ACID PRECIPITATION: BLANK APEN EXEMPT: BLANK CFC TRACKING: BLANK

CONDENSATE STORAGE TANK: BLANK FESOP (NON-TITLE V): BLANK MACT (SEC. 63 NESHAPS): BLANK

NESHAP: BLANK NON FEDERALLY REPORTABLE SOURCE: BLANK FEDERAL NSPS: BLANK

STATE NSPS: BLANK NSR: BLANK PSD: BLANK SIP SOURCE UNDER FEDERAL JURISDICTION: BLANK

SIP SOURCE: B TITLE V PERMITS: BLANK NATIVE AMERICAN: BLANK

PLANT AIR PROGRAM:

PROPERTY AREA: NOT REPORTED

COMPLIANCE MONITORING SYSTEM: NOT REPORTED

DATE COMPLIANCE MONITORING SYSTEM: 01/27/04

STANDARD INDUSTRIAL DESCRIPTION:

**AUTOMOTIVE DEALERS AND GASOLINE SERVICE STATIONS - GASOLINE SERVICE STATION**

## SITE CONTACT INFORMATION

CONTACT NAME: MARC WESTFALL

CONTACT PHONE: (214)415-0146

SITE DESCRIPTION: CONVENIENCE STORE

COMMENTS:

**NOT REPORTED**

## OWNER INFORMATION

OWNER CUSTOMER #: 7510851310

OWNER NAME: 7-ELEVEN, INC.

ADDRESS: PO BOX 711

DALLAS, 48 75221-0711\*

OWNER MAIL NAME: MICA FEINSTEIN

OWNER MAIL PHONE: (972)828-7908

SITE OWNER DESCRIPTION: GASOLINE (WAS SOUTHLAND)

## SITE POLLUTANT INFORMATION

EFFECTIVE YEAR OF INVENTORY: 2017

POLLUTANT NAME: VOC - VOLATILE ORGANIC COMPOUNDS

EMISSION DATA SUBMITTED YEAR: 2011

POLLUTANT IS A HAZARDOUS AIR POLLUTANT UNDER COLORADO SECTION 25-7-109.3 C.R.S: NO

POLLUTANT IS A CRITERIA POLLUTANT: YES

POLLUTANT IS REPORTABLE AS EPCRA (SARA TITLE III) COMPOUND ONLY: NO

POLLUTANT IS A HAZARDOUS AIR POLLUTANT LISTED UNDER THE FEDERAL CAAA SECTION 112: NO

POLLUTANT IS A OZONE DEPLETING COMPOUND LISTED UNDER COLORADO AQCC REGULATION 15 SECTION II.11.: NO



## Air Pollution Control Division Permitted Facilities (APCDP)

ESTIMATED EMISSIONS: (TONS PER YEAR):	UNCONTROLLED ESTIMATED EMISSIONS: (TONS PER YEAR):	EMISSIONS LIMIT: (TONS PER YEAR):
<b>0.99704</b>	<b>0.99704</b>	<b>0.00000</b>

ESTIMATED EMISSIONS WITH RULE EFFECTIVENESS:  
(TONS PER YEAR)  
**0.00000**

EFFECTIVE YEAR OF INVENTORY: **2016**

POLLUTANT NAME: **VOC - VOLATILE ORGANIC COMPOUNDS**

EMISSION DATA SUBMITTED YEAR: **2011**

POLLUTANT IS A HAZARDOUS AIR POLLUTANT UNDER COLORADO SECTION 25-7-109.3 C.R.S: **NO**

POLLUTANT IS A CRITERIA POLLUTANT: **YES**

POLLUTANT IS REPORTABLE AS EPCRA (SARA TITLE III) COMPOUND ONLY: **NO**

POLLUTANT IS A HAZARDOUS AIR POLLUTANT LISTED UNDER THE FEDERAL CAAA SECTION 112: **NO**

POLLUTANT IS A OZONE DEPLETING COMPOUND LISTED UNDER COLORADO AQCC REGULATION 15 SECTION II.11.: **NO**

ESTIMATED EMISSIONS: (TONS PER YEAR):	UNCONTROLLED ESTIMATED EMISSIONS: (TONS PER YEAR):	EMISSIONS LIMIT: (TONS PER YEAR):
<b>0.99704</b>	<b>0.99704</b>	<b>0.00000</b>

ESTIMATED EMISSIONS WITH RULE EFFECTIVENESS:  
(TONS PER YEAR)  
**0.00000**

EFFECTIVE YEAR OF INVENTORY: **2015**

POLLUTANT NAME: **VOC - VOLATILE ORGANIC COMPOUNDS**

EMISSION DATA SUBMITTED YEAR: **2011**

POLLUTANT IS A HAZARDOUS AIR POLLUTANT UNDER COLORADO SECTION 25-7-109.3 C.R.S: **NO**

POLLUTANT IS A CRITERIA POLLUTANT: **YES**

POLLUTANT IS REPORTABLE AS EPCRA (SARA TITLE III) COMPOUND ONLY: **NO**

POLLUTANT IS A HAZARDOUS AIR POLLUTANT LISTED UNDER THE FEDERAL CAAA SECTION 112: **NO**

POLLUTANT IS A OZONE DEPLETING COMPOUND LISTED UNDER COLORADO AQCC REGULATION 15 SECTION II.11.: **NO**

ESTIMATED EMISSIONS: (TONS PER YEAR):	UNCONTROLLED ESTIMATED EMISSIONS: (TONS PER YEAR):	EMISSIONS LIMIT: (TONS PER YEAR):
<b>0.99704</b>	<b>0.99704</b>	<b>0.00000</b>

ESTIMATED EMISSIONS WITH RULE EFFECTIVENESS:  
(TONS PER YEAR)  
**0.00000**

EFFECTIVE YEAR OF INVENTORY: **2015**

POLLUTANT NAME: **71432 - BENZENE**

EMISSION DATA SUBMITTED YEAR: **2011**

POLLUTANT IS A HAZARDOUS AIR POLLUTANT UNDER COLORADO SECTION 25-7-109.3 C.R.S: **NO**

POLLUTANT IS A CRITERIA POLLUTANT: **NO**

POLLUTANT IS REPORTABLE AS EPCRA (SARA TITLE III) COMPOUND ONLY: **NO**

POLLUTANT IS A HAZARDOUS AIR POLLUTANT LISTED UNDER THE FEDERAL CAAA SECTION 112: **YES**

POLLUTANT IS A OZONE DEPLETING COMPOUND LISTED UNDER COLORADO AQCC REGULATION 15 SECTION II.11.: **NO**

ESTIMATED EMISSIONS: (TONS PER YEAR):	UNCONTROLLED ESTIMATED EMISSIONS: (TONS PER YEAR):	EMISSIONS LIMIT: (TONS PER YEAR):
<b>0.01363</b>	<b>0.01363</b>	<b>0.00000</b>

ESTIMATED EMISSIONS WITH RULE EFFECTIVENESS:

## Air Pollution Control Division Permitted Facilities (APCDP)

(TONS PER YEAR)

**0.00000**

EFFECTIVE YEAR OF INVENTORY: **2011**

POLLUTANT NAME: **71432 - BENZENE**

EMISSION DATA SUBMITTED YEAR: **2006**

POLLUTANT IS A HAZARDOUS AIR POLLUTANT UNDER COLORADO SECTION 25-7-109.3 C.R.S: **NO**

POLLUTANT IS A CRITERIA POLLUTANT: **NO**

POLLUTANT IS REPORTABLE AS EPCRA (SARA TITLE III) COMPOUND ONLY: **NO**

POLLUTANT IS A HAZARDOUS AIR POLLUTANT LISTED UNDER THE FEDERAL CAAA SECTION 112: **YES**

POLLUTANT IS A OZONE DEPLETING COMPOUND LISTED UNDER COLORADO AQCC REGULATION 15 SECTION II.11.: **NO**

ESTIMATED EMISSIONS:	UNCONTROLLED ESTIMATED EMISSIONS:	EMISSIONS LIMIT:
(TONS PER YEAR):	(TONS PER YEAR):	(TONS PER YEAR):

**0.04977**

**0.04977**

**0.00000**

ESTIMATED EMISSIONS WITH RULE EFFECTIVENESS:

(TONS PER YEAR)

**0.00000**

EFFECTIVE YEAR OF INVENTORY: **2011**

POLLUTANT NAME: **VOC - VOLATILE ORGANIC COMPOUNDS**

EMISSION DATA SUBMITTED YEAR: **2006**

POLLUTANT IS A HAZARDOUS AIR POLLUTANT UNDER COLORADO SECTION 25-7-109.3 C.R.S: **NO**

POLLUTANT IS A CRITERIA POLLUTANT: **YES**

POLLUTANT IS REPORTABLE AS EPCRA (SARA TITLE III) COMPOUND ONLY: **NO**

POLLUTANT IS A HAZARDOUS AIR POLLUTANT LISTED UNDER THE FEDERAL CAAA SECTION 112: **NO**

POLLUTANT IS A OZONE DEPLETING COMPOUND LISTED UNDER COLORADO AQCC REGULATION 15 SECTION II.11.: **NO**

ESTIMATED EMISSIONS:	UNCONTROLLED ESTIMATED EMISSIONS:	EMISSIONS LIMIT:
(TONS PER YEAR):	(TONS PER YEAR):	(TONS PER YEAR):

**4.49361**

**4.49361**

**0.00000**

ESTIMATED EMISSIONS WITH RULE EFFECTIVENESS:

(TONS PER YEAR)

**0.00000**

### **STACK**

EFFECTIVE YEAR OF INVENTORY: **2017**

EMISSION DATA SUBMITTED YEAR: **2011**

EMISSION RELEASE POINT (STACK): **3 GAS ISTS**

STACK GAS FLOW RATE:	STACK GAS FLOW RATE (NEI COMPATIBLE):
(CUBIC FEET PER MINUTE):	(CUBIC FEET PER MINUTE):

**0.00000**

**0.00000**

STACK HEIGHT:	STACK DIAMETER:	PLUME HEIGHT:
---------------	-----------------	---------------

**0.00000**

**0.00000**

**20.00000**

STACK TYPE DESCRIPTION:

**FUGITIVE EMISSIONS, NO STACK EXISTS**

EFFECTIVE YEAR OF INVENTORY: **2011**

EMISSION DATA SUBMITTED YEAR: **2006**

EMISSION RELEASE POINT (STACK): **3 GAS ISTS**



# Facility Registry System (FRSCO)

[MAP ID# 1](#)

Distance from Property: 0.01 mi. (53 ft.) NW

## **FACILITY INFORMATION**

REGISTRY ID: 110001389881

NAME: 7-ELEVEN, INC. - NO 17142

LOCATION ADDRESS: 2081 W EISENHOWER  
LOVELAND, CO 80537-3100

COUNTY: LARIMER

EPA REGION: 08

FEDERAL FACILITY: NOT REPORTED

TRIBAL LAND: NOT REPORTED

ALTERNATIVE NAME/S:

7-ELEVEN, INC. - NO 17142

SOUTHLAND CORP

PROGRAM/S LISTED FOR THIS FACILITY

EIS - EIS

AIR - AIR

AIRS/AFS - AEROMETRIC INFORMATION RETRIEVAL SYSTEM / AIRS FACILITY SYSTEM

STANDARD INDUSTRIAL CLASSIFICATION/S (SIC)

5541 - GASOLINE SERVICE STATIONS

5411 - GROCERY STORES

NORTH AMERICAN INDUSTRY CLASSIFICATION/S (NAICS)

447110 - GASOLINE STATIONS WITH CONVENIENCE STORES.

447110 - GASOLINE STATIONS WITH CONVENIENCE STORES.

447110 - GASOLINE STATIONS WITH CONVENIENCE STORES.

447110 - GASOLINE STATIONS WITH CONVENIENCE STORES.

447110 - GASOLINE STATIONS WITH CONVENIENCE STORES.

[Back to Report Summary](#)

## Spills Listing (SPILLS)

**MAP ID# 2**

Distance from Property: 0.02 mi. (106 ft.) SW

### **INCIDENT INFORMATION**

CASE NUMBER: 2013-0516      NRC NUMBER: NOT REPORTED

SPILL DATE: 08/09/13

SPILL LOCATION: SCULPTOR DRIVE AND US 34

SPILL CITY/STATE/ZIP: LOVELAND, CO NOT REPORTED

SPILL COUNTY: LARIMER

### **RESPONSIBLE PARTY**

NAME: GERRARD EXCAVATING

ADDRESS: 27486 CR 13

LOVELAND, CO 80534

COUNTY: LARIMER

CONTACT: BILL NICHOLL

PHONE: 970-669-1463

### **INCIDENT DETAILS**

SOURCE: OTHER

SOURCE TYPE: DESCRIBE SOURCE

MEDIUM: WATER

WATERWAY: NOT REPORTED

CAUSE: FAILURE EQUIPMENT

MATERIAL TYPE: OTHER

MATERIAL DESCRIPTION:  
NOT REPORTED

MATERIAL QUANTITY:  
NOT REPORTED

WATER QUANTITY:  
NOT REPORTED

CAUSE INFORMATION:

**THIS COMPANY IS IN THE PROCESS OF INSTALLING A CULVERT AND PIPE IN THE FLOYD LAKE OUTLET DITCH, OWNED BY THE GREELEY-LOVELAND IRRIGATION CANAL. THEY WERE DEWATERING BY PUMPING WATER FROM THE DITCH TO A DETENTION POND, AND THEN BACK TO THE DITCH, THUS ROU**

ACTION:

**NOT REPORTED**

RESPONSE COMMENTS:

**NOT REPORTED**

COMMENTS:

**NOT REPORTED**

---

[Back to Report Summary](#)

## ***Enforcement and Compliance History Information (ECHOR08)***

**MAP ID# 2**

Distance from Property: 0.02 mi. (106 ft.) SW

### **FACILITY INFORMATION**

UNIQUE ID: 110064750309

REGISTRY ID: 110064750309

NAME: VAN DE WATER INLINE RETAIL

ADDRESS: EISENHOWER BLVD AND SCULPTOR DR  
LOVELAND, CO 80537

COUNTY: LARIMER

FACILITY LINK: [Facility Detail Report](#)

---

[Back to Report Summary](#)

## Colorado Discharge Permit System Facilities (CDPS)

[MAP ID# 2](#)

Distance from Property: 0.02 mi. (106 ft.) SW

### **SITE INFORMATION**

PERMIT NUMBER: COR03H237

SITE NAME: GOLDEN CORRAL

ADDRESS: EISENHOWER BLVD & SCULPTOR DR  
LOVELAND, CO

PERMIT TYPE: STORMWATER CONSTRUCTION

PERMITTEE: VDW RETAIL LLC

PERMIT EFFECTIVE: 1/25/2011

---

[Back to Report Summary](#)

## Colorado Discharge Permit System Facilities (CDPS)

[MAP ID# 2](#)

Distance from Property: 0.02 mi. (106 ft.) SW

### **SITE INFORMATION**

PERMIT NUMBER: COR03N781

SITE NAME: VAN DE WATER INLINE RETAIL

ADDRESS: EISENHOWER BLVD AND SCULPTOR DR  
LOVELAND, CO 80537

PERMIT TYPE: COR030000-STORMWATER DISCHARGE ASSOCIATED WITH CONSTRUCTION ACTIVITIES

PERMITTEE: COE CONSTRUCTION INC

PERMIT EFFECTIVE: 5/20/2015

---

[Back to Report Summary](#)



# Integrated Compliance Information System National Pollutant Discharge Elimination System (ICISNPDES)

**MAP ID# 2**

Distance from Property: 0.02 mi. (106 ft.) SW

## **FACILITY INFORMATION**

GEOSEARCH ID: **COR03N781NPDES**

NPDES ID: **COR03N781** FACILITY #: **110064750309**

NAME: **VAN DE WATER INLINE RETAIL**

PHYSICAL ADDRESS: **EISENHOWER BLVD AND SCULPTOR DR  
LOVELAND CO 80537**

COUNTY: **LARIMER**

FACILITY TYPE: **NOT REPORTED**

IMPAIRED WATERS: **NOT REPORTED**

## **STANDARD INDUSTRIAL CLASSIFICATION**

**1542-NONRESIDENTIAL CONSTRUCTION**

## **PERMITS**

FACILITY TYPE INDICATOR: **NON-POTABLE WATER**

PERMIT TYPE: **GENERAL PERMIT COVERED FACILITY**

MAJOR MINOR FACILITY: **MINOR DISCHARGER**

PERMIT STATUS: **TERMINATED**

WATER BODY: **SOUTH PLATTE RIVER**

PERMIT NAME: **COE CONSTRUCTION INC**

AGENCY TYPE: **STATE**

ORIGINAL ISSUE DATE: **5/20/2015**

ISSUE DATE: **5/20/2015**

ISSUING AGENCY: **STA**

EFFECTIVE DATE: **5/20/2015**

EXPIRATION DATE: **6/30/2017**

RETIREMENT DATE: **NOT REPORTED**

TERMINATION DATE: **6/10/2016**

PERMIT COMPLIANCE STATUS: **YES**

PERMIT SUBJECT TO DMR RUN: **YES**

REPORTABLE NONCOMPLIANCE TRACKING IS ON: **YES**

## **INSPECTIONS**

**- NO INSPECTIONS REPORTED -**

## **HISTORIC COMPLIANCE**

HISTORIC NON-COMPLIANCE QUARTER (YYYYQ): **20164**

HISTORIC NON-COMPLIANCE: **UNDETERMINED QNCR STATUS - INSUFFICIENT DATA, OR PERMITEE IS A MINOR DISCHARGER NOT SUBJECT TO MANDATORY REPORTING**

NUMBER OF E90 VIOLATIONS: **0**

NUMBER OF COMPLIANCE SCHEDULE VIOLATIONS: **0**

NUMBER OF SINGLE EVENT VIOLATIONS: **0**

NUMBER OF PERMIT SCHEDULE VIOLATIONS: **0**

HISTORIC NON-COMPLIANCE QUARTER (YYYYQ): **20163**

HISTORIC NON-COMPLIANCE: **UNDETERMINED QNCR STATUS - INSUFFICIENT DATA, OR PERMITEE IS A MINOR**

# **Integrated Compliance Information System National Pollutant Discharge Elimination System (ICISNPDES)**

## **DISCHARGER NOT SUBJECT TO MANDATORY REPORTING**

NUMBER OF E90 VIOLATIONS: 0

NUMBER OF COMPLIANCE SCHEDULE VIOLATIONS: 0

NUMBER OF SINGLE EVENT VIOLATIONS: 0

NUMBER OF PERMIT SCHEDULE VIOLATIONS: 0

## **SINGLE EVENT VIOLATIONS**

- NO SINGLE EVENT VIOLATIONS REPORTED -

## **FORMAL ENFORCEMENT ACTIONS**

- NO FORMAL ENFORCEMENT ACTIONS REPORTED -

## **EFFLUENT VIOLATIONS**

- NOT REPORTED -

## **EFFLUENT VIOLATIONS contd..**

- NOT REPORTED -

## **EFFLUENT VIOLATIONS contd..**

- NOT REPORTED -

---

[Back to Report Summary](#)

## Facility Registry System (FRSCO)

**MAP ID# 2**

Distance from Property: 0.01 mi. (53 ft.) S

### **FACILITY INFORMATION**

REGISTRY ID: 110064750309

NAME: VAN DE WATER INLINE RETAIL

LOCATION ADDRESS: EISENHOWER BLVD AND SCULPTOR DR  
LOVELAND, CO 80537

COUNTY: LARIMER

EPA REGION: 08

FEDERAL FACILITY: NOT REPORTED

TRIBAL LAND: NOT REPORTED

ALTERNATIVE NAME/S:

**VAN DE WATER INLINE RETAIL**

PROGRAM/S LISTED FOR THIS FACILITY

**NPDES - NATIONAL POLLUTANT DISCHARGE ELIMINATION SYSTEM**

STANDARD INDUSTRIAL CLASSIFICATION/S (SIC)

**1542 - GENERAL CONTRACTORS-NONRESIDENTIAL BUILDINGS, OTHER THAN INDUSTRIAL BUILDINGS AND WAREHOUSES**

NORTH AMERICAN INDUSTRY CLASSIFICATION/S (NAICS)

**NO NAICS DATA REPORTED**

---

[Back to Report Summary](#)

## Enforcement and Compliance History Information (ECHOR08)

**MAP ID# 3**

Distance from Property: 0.01 mi. (53 ft.) S

### **FACILITY INFORMATION**

UNIQUE ID: 110069419873

REGISTRY ID: 110069419873

NAME: RIDGE AT MARIANA BUTTE

ADDRESS: ROSSUM DR AND HWY 34  
LOVELAND, CO 80538

COUNTY: LARIMER

FACILITY LINK: [Facility Detail Report](#)

---

[Back to Report Summary](#)

# Integrated Compliance Information System National Pollutant Discharge Elimination System (ICISNPDES)

**MAP ID# 3**

Distance from Property: 0.01 mi. (53 ft.) S

## **FACILITY INFORMATION**

GEOSEARCH ID: **COR03P737INPDES**

NPDES ID: **COR03P737** FACILITY #: **110069419873**

NAME: **RIDGE AT MARIANA BUTTE**

PHYSICAL ADDRESS: **ROSSUM DR AND HWY 34  
LOVELAND CO 80538**

COUNTY: **LARIMER**

FACILITY TYPE: **NOT REPORTED**

IMPAIRED WATERS: **NOT REPORTED**

## **STANDARD INDUSTRIAL CLASSIFICATION**

**1521-SINGLE-FAMILY HOUSING CONSTRUCTION**

## **PERMITS**

FACILITY TYPE INDICATOR: **NON-POTABLE WATER**

PERMIT TYPE: **GENERAL PERMIT COVERED FACILITY**

MAJOR MINOR FACILITY: **MINOR DISCHARGER**

PERMIT STATUS: **EFFECTIVE**

WATER BODY: **BIG THOMPSON RIVER**

PERMIT NAME: **LC HOME AT MARIANA BUTTE, LLC**

AGENCY TYPE: **STATE**

ORIGINAL ISSUE DATE: **7/8/2016**

ISSUE DATE: **7/8/2016**

ISSUING AGENCY: **STA**

EFFECTIVE DATE: **7/8/2016**

EXPIRATION DATE: **6/30/2017**

RETIREMENT DATE: **NOT REPORTED**

TERMINATION DATE: **NOT REPORTED**

PERMIT COMPLIANCE STATUS: **YES**

PERMIT SUBJECT TO DMR RUN: **NOT REPORTED**

REPORTABLE NONCOMPLIANCE TRACKING IS ON: **YES**

## **INSPECTIONS**

- NO INSPECTIONS REPORTED -

## **HISTORIC COMPLIANCE**

- NO HISTORIC COMPLIANCE REPORTED -

## **SINGLE EVENT VIOLATIONS**

- NO SINGLE EVENT VIOLATIONS REPORTED -

## **FORMAL ENFORCEMENT ACTIONS**

- NO FORMAL ENFORCEMENT ACTIONS REPORTED -

## **EFFLUENT VIOLATIONS**

- NOT REPORTED -

## **EFFLUENT VIOLATIONS contd..**

- NOT REPORTED -

**Integrated Compliance Information System National Pollutant Discharge  
Elimination System (ICISNPDES)**

**EFFLUENT VIOLATIONS contd..**

**- NOT REPORTED -**

---

[Back to Report Summary](#)

## Facility Registry System (FRSCO)

**MAP ID# 3**

Distance from Property: 0.01 mi. (53 ft.) S

### **FACILITY INFORMATION**

REGISTRY ID: 110069419873

NAME: RIDGE AT MARIANA BUTTE

LOCATION ADDRESS: ROSSUM DR AND HWY 34  
LOVELAND, CO 80538

COUNTY: LARIMER

EPA REGION: 08

FEDERAL FACILITY: NOT REPORTED

TRIBAL LAND: NOT REPORTED

ALTERNATIVE NAME/S:

**RIDGE AT MARIANA BUTTE**

PROGRAM/S LISTED FOR THIS FACILITY

**NPDES - NATIONAL POLLUTANT DISCHARGE ELIMINATION SYSTEM**

STANDARD INDUSTRIAL CLASSIFICATION/S (SIC)

**1521 - GENERAL CONTRACTORS-SINGLE-FAMILY HOUSES**

NORTH AMERICAN INDUSTRY CLASSIFICATION/S (NAICS)

**NO NAICS DATA REPORTED**

---

[Back to Report Summary](#)

## Facility Registry System (FRSCO)

**MAP ID# 4**

Distance from Property: 0.02 mi. (106 ft.) SW

### **FACILITY INFORMATION**

REGISTRY ID: 110044280541

NAME: PETROLEUM TRANSPORT LLC

LOCATION ADDRESS: HWY 34 & I-25  
LOVELAND, CO 80539

COUNTY: LARIMER

EPA REGION: 08

FEDERAL FACILITY: NOT REPORTED

TRIBAL LAND: NOT REPORTED

ALTERNATIVE NAME/S:

**PETROLEUM TRANSPORT LLC**

PROGRAM/S LISTED FOR THIS FACILITY

**RCRAINFO - RESOURCE CONSERVATION AND RECOVERY ACT INFORMATION SYSTEM**

STANDARD INDUSTRIAL CLASSIFICATION/S (SIC)

**NO SIC DATA REPORTED**

NORTH AMERICAN INDUSTRY CLASSIFICATION/S (NAICS)

**NO NAICS DATA REPORTED**

---

[Back to Report Summary](#)



## Facility Registry System (FRSCO)

**MAP ID# 4**

Distance from Property: 0.01 mi. (53 ft.) S

### **FACILITY INFORMATION**

REGISTRY ID: 110024886444

NAME: ROADWAY EXPRESS

LOCATION ADDRESS: I-25 AND US HIGHWAY 34  
LOVELAND, CO 00000

COUNTY: LARIMER

EPA REGION: 08

FEDERAL FACILITY: NOT REPORTED

TRIBAL LAND: NOT REPORTED

ALTERNATIVE NAME/S:

**ROADWAY EXPRESS**

PROGRAM/S LISTED FOR THIS FACILITY

**NPDES - NATIONAL POLLUTANT DISCHARGE ELIMINATION SYSTEM**

STANDARD INDUSTRIAL CLASSIFICATION/S (SIC)

**1629 - HEAVY CONSTRUCTION, NOT ELSEWHERE CLASSIFIED**

NORTH AMERICAN INDUSTRY CLASSIFICATION/S (NAICS)

**NO NAICS DATA REPORTED**

---

[Back to Report Summary](#)

# Integrated Compliance Information System (formerly DOCKETS) (ICIS)

**MAP ID# 4**

Distance from Property: 0.02 mi. (106 ft.) SW

## **SITE INFORMATION**

GEOSEARCH ID: 110024886444

REGISTRY ID: 110024886444

NAME: ROADWAY EXPRESS

ADDRESS: I-25 AND US HIGHWAY 34

LOVELAND CO NOT REPORTED

STANDARD INDUSTRIAL CLASSIFICATION: NOT REPORTED

REGIONAL DOCKETS

**SC-080520-1**

RELATED ACTIVITIES

**- NO RELATED ACTIVITIES REPORTED**

VIOLATIONS

**- NO VIOLATIONS REPORTED**

CASE IDENTIFIER

CASE NUMBER: CO-N00000783

FISCAL YEAR: 2008

CASE NAME: TIC & CENTERRA PROPERTIES WEST (PERMIT COR106582) ADMINISTRATIVE CONSENT ORDER

ACTIVITY TYPE: ADMINISTRATIVE - FORMAL

ACTIVITY STATUS: FINAL ORDER ISSUED

ACTIVITY STATUS DATE: 5/20/2008

LEAD: STATE

CASE STATUS DATE: 5/20/2008

DOJ DOCKET NUMBER: NOT REPORTED

ENFORCEMENT OUTCOME: NOT REPORTED

MULTIMEDIA FLAG: N

ENFORCEMENT SUMMARY:

**COMPLIANCE ORDER ON CONSENT DATED 5-20-08 FOR VIOLATIONS CITED IN NOVCD DATED 5-19-06.**

ENFORCEMENT TYPE

ENFORCEMENT TYPE: STATE ADMINISTRATIVE ORDER OF CONSENT

POLLUTANTS CITED

**- NO POLLUTION CITED REPORTED**

---

[Back to Report Summary](#)

## Spills Listing (SPILLS)

**MAP ID# 4**

Distance from Property: 0.02 mi. (106 ft.) SW

### INCIDENT INFORMATION

CASE NUMBER: 2011-0654 NRC NUMBER: 989266

SPILL DATE: 09/11/11

SPILL LOCATION: HIGHWAY 34 AND INTERSTATE 25

SPILL CITY/STATE/ZIP: LOVELAND, CO NOT REPORTED

SPILL COUNTY: LARIMER

### RESPONSIBLE PARTY

NAME: UNKNOWN AT THIS TIME

ADDRESS: WILL UPDATE WHEN WE GET THIS INFO  
CITY NOT REPORTED, CO

COUNTY: NOT REPORTED

CONTACT: UNKNOWN, DRIVER DIED

PHONE: NOT REPORTED

### INCIDENT DETAILS

SOURCE: HIGHWAY/ROADWAY

SOURCE TYPE: MOTOR VEHICLE

MEDIUM: LAND

WATERWAY: NOT REPORTED

CAUSE: TRANSPORTATION ACCIDENT

MATERIAL TYPE: OIL

MATERIAL DESCRIPTION:  
GASOLINE

MATERIAL QUANTITY:  
8000 GALLONS

WATER QUANTITY:  
NOT REPORTED

CAUSE INFORMATION:

SEMI TANKER TRUCK HAULING GASOLINE OVERTURNED DUE TO UNKNOWN CAUSES AND WAS ENGULFED IN FLAMES.  
DRIVER WAS KILLED BY THE TIME THEY GOT TO HIM.

ACTION:

HIGHWAY 34 WAS CLOSED IN BOTH DIRECTIONS. POLICE SAID THAT THEY THOUGHT THE TANKER WAS PROBABLY FULL,  
BASED ON THE SIZE OF THE FIRE.

RESPONSE COMMENTS:

NOT REPORTED

COMMENTS:

NOT REPORTED

---

[Back to Report Summary](#)

## Spills Listing (SPILLS)

**MAP ID# 4**

Distance from Property: 0.02 mi. (106 ft.) SW

### **INCIDENT INFORMATION**

CASE NUMBER: **CO99-579** NRC NUMBER: **NOT REPORTED**

SPILL DATE: **08/02/99**

SPILL LOCATION: **INTERSTATE 25 AT US 34**

SPILL CITY/STATE/ZIP: **LOVELAND, CO NOT REPORTED**

SPILL COUNTY: **LARIMER**

### **RESPONSIBLE PARTY**

NAME: **GRAY TRANSPORTATION**

ADDRESS: **P O BOX 2365**

**WATERLOO, IA 50704**

COUNTY: **NOT REPORTED**

CONTACT: **DARRIN GRAY**

PHONE: **800-234-3930**

### **INCIDENT DETAILS**

SOURCE: **HIGHWAY/ROADWAY**

SOURCE TYPE: **TRACTOR TRAILER**

MEDIUM: **LAND**

WATERWAY: **NOT REPORTED**

CAUSE: **E**

MATERIAL TYPE: **HAZARDOUS**

MATERIAL DESCRIPTION:  
**CHLORINE BLEACH**

MATERIAL QUANTITY:  
**20 GALLONS**

WATER QUANTITY:  
**NOT REPORTED**

CAUSE INFORMATION:

**DRIVER**

ACTION:

**ONE LANE OF INTERSTATE 25 CLOSED FOR TWO HOURS.**

RESPONSE COMMENTS:

**NOT REPORTED**

COMMENTS:

**DRIVER EN ROUTE TO WAL-MART DISTRIBUTION CENTER IN LOVELAND FROM CHICAGO. THE WEIGHT IN THE TRAILER**

---

[Back to Report Summary](#)

## Spills Listing (SPILLS)

**MAP ID# 4**

Distance from Property: 0.02 mi. (106 ft.) SW

### **INCIDENT INFORMATION**

CASE NUMBER: **CO93-396** NRC NUMBER: **NONE**

SPILL DATE: **11/12/93**

SPILL LOCATION: **I-25 & HWY 34, NE CORNER**

SPILL CITY/STATE/ZIP: **LOVELAND, CO NOT REPORTED**

SPILL COUNTY: **LARIMER**

### **RESPONSIBLE PARTY**

NAME: **STAHAL CONSTRUCTION**

ADDRESS: **STREET NOT REPORTED**

**CITY NOT REPORTED, NOT REPORTED**

COUNTY: **NOT REPORTED**

CONTACT: **NOT REPORTED**

PHONE: **NOT REPORTED**

### **INCIDENT DETAILS**

SOURCE: **FIXED FACILITY**

SOURCE TYPE: **CONSTRUCTION SITE**

MEDIUM: **LAND**

WATERWAY: **NONE**

CAUSE: **E**

MATERIAL TYPE: **HAZARDOUS**

MATERIAL DESCRIPTION:  
**GASOLINE**

MATERIAL QUANTITY:  
**NOT REPORTED**

WATER QUANTITY:  
**NOT REPORTED**

CAUSE INFORMATION:

**CREW PUNCTURED A GAS LINE**

ACTION:

**NOT REPORTED**

RESPONSE COMMENTS:

**ALSO, CLOSE BY IS A MANHOLE. ABOUT 70 FEET WEST OF THE MANHOLE, DIG 15 FEET DO WN AND GAS IS IN THE SOIL.**

COMMENTS:

**AN ANONYMOUS CALLER TO EPA STATED THAT STAHAL CONSTRUCTION COMPANY HAS DUG A T RENCH AT THE CONSTRUC**

---

[Back to Report Summary](#)

## Colorado Discharge Permit System Facilities (CDPS)

[MAP ID# 4](#)

Distance from Property: 0.02 mi. (106 ft.) SW

### **SITE INFORMATION**

PERMIT NUMBER: COR03F847

SITE NAME: I-25 US 34 INTERCHANGE

ADDRESS: I-25 & US 34

LOVELAND, CO

PERMIT TYPE: STORMWATER CONSTRUCTION

PERMITTEE: NEW DESIGN CONSTRUCTION

PERMIT EFFECTIVE: 12/22/2009

---

[Back to Report Summary](#)

## Colorado Discharge Permit System Facilities (CDPS)

[MAP ID# 4](#)

Distance from Property: 0.02 mi. (106 ft.) SW

### **SITE INFORMATION**

PERMIT NUMBER: COR038558

SITE NAME: THOMPSON RIVER RANCH

ADDRESS: I 25 AND US 34

JOHNSTOWN, CO 80534

PERMIT TYPE: COR030000-STORMWATER DISCHARGE ASSOCIATED WITH CONSTRUCTION ACTIVITIES

PERMITTEE: HC DEVELOPMENT AND MGT SVCS INC

PERMIT EFFECTIVE: 7/1/2007

---

[Back to Report Summary](#)

## Colorado Discharge Permit System Facilities (CDPS)

[MAP ID# 4](#)

Distance from Property: 0.02 mi. (106 ft.) SW

### **SITE INFORMATION**

PERMIT NUMBER: **COR03L946**

SITE NAME: **CDOT I-25 TO GREELEY**

ADDRESS: **I 25 AND EISENHOWER BLVD  
LOVELAND, CO 80537**

PERMIT TYPE: **COR030000-STORMWATER DISCHARGE ASSOCIATED WITH CONSTRUCTION ACTIVITIES**

PERMITTEE: **ZAYO GROUP LLC**

PERMIT EFFECTIVE: **3/25/2014**

---

[Back to Report Summary](#)



# Integrated Compliance Information System National Pollutant Discharge Elimination System (ICISNPDES)

MAP ID# 4

Distance from Property: 0.02 mi. (106 ft.) SW

## **FACILITY INFORMATION**

GEOSEARCH ID: COR038558INPDES

NPDES ID: COR038558 FACILITY #: 110064754813

NAME: THOMPSON RIVER RANCH

PHYSICAL ADDRESS: I 25 AND US 34

JOHNSTOWN CO 80534

COUNTY: LARIMER

FACILITY TYPE: NOT REPORTED

IMPAIRED WATERS: NOT REPORTED

## **STANDARD INDUSTRIAL CLASSIFICATION**

1521-SINGLE-FAMILY HOUSING CONSTRUCTION

## **PERMITS**

FACILITY TYPE INDICATOR: NON-POTABLE WATER

PERMIT TYPE: GENERAL PERMIT COVERED FACILITY

MAJOR MINOR FACILITY: MINOR DISCHARGER

PERMIT STATUS: ADMINISTRATIVELY CONTINUED

WATER BODY: BIG THOMPSON RIVER

PERMIT NAME: HC DEVELOPMENT AND MGT SVCS INC

AGENCY TYPE: STATE

ORIGINAL ISSUE DATE: 7/1/2007

ISSUE DATE: 7/1/2007

ISSUING AGENCY: STA

EFFECTIVE DATE: 7/1/2007

EXPIRATION DATE: 6/30/2012

RETIREMENT DATE: NOT REPORTED

TERMINATION DATE: NOT REPORTED

PERMIT COMPLIANCE STATUS: YES

PERMIT SUBJECT TO DMR RUN: YES

REPORTABLE NONCOMPLIANCE TRACKING IS ON: YES

## **INSPECTIONS**

- NO INSPECTIONS REPORTED -

## **HISTORIC COMPLIANCE**

- NO HISTORIC COMPLIANCE REPORTED -

## **SINGLE EVENT VIOLATIONS**

- NO SINGLE EVENT VIOLATIONS REPORTED -

## **FORMAL ENFORCEMENT ACTIONS**

- NO FORMAL ENFORCEMENT ACTIONS REPORTED -

## **EFFLUENT VIOLATIONS**

- NOT REPORTED -

## **EFFLUENT VIOLATIONS contd..**

- NOT REPORTED -

**Integrated Compliance Information System National Pollutant Discharge  
Elimination System (ICISNPDES)**

**EFFLUENT VIOLATIONS contd..**

**- NOT REPORTED -**

---

[Back to Report Summary](#)

# Integrated Compliance Information System National Pollutant Discharge Elimination System (ICISNPDES)

**MAP ID# 4**

Distance from Property: 0.02 mi. (106 ft.) SW

## **FACILITY INFORMATION**

GEOSEARCH ID: **COR106582INPDES**  
NPDES ID: **COR106582** FACILITY #: **110024886444**  
NAME: **ROADWAY EXPRESS**  
PHYSICAL ADDRESS: **I-25 AND US HIGHWAY 34**  
**LOVELAND CO NOT REPORTED**  
COUNTY: **LARIMER**  
FACILITY TYPE: **NOT REPORTED**  
IMPAIRED WATERS: **303(D) LISTED**

## **STANDARD INDUSTRIAL CLASSIFICATION**

**1629-HEAVY CONSTRUCTION**

## **PERMITS**

FACILITY TYPE INDICATOR: **NON-POTABLE WATER**  
PERMIT TYPE: **NPDES INDIVIDUAL PERMIT**  
MAJOR MINOR FACILITY: **MINOR DISCHARGER**  
PERMIT STATUS: **TERMINATED**  
WATER BODY: **NOT REPORTED**  
PERMIT NAME: **CENTERRA PROPERTIES WEST LLC**  
AGENCY TYPE: **STATE**  
ORIGINAL ISSUE DATE: **5/19/2006**  
ISSUE DATE: **5/19/2006**  
ISSUING AGENCY: **NOT REPORTED**  
EFFECTIVE DATE: **5/19/2006**  
EXPIRATION DATE: **5/18/2011**  
RETIREMENT DATE: **NOT REPORTED**  
TERMINATION DATE: **6/27/2008**  
PERMIT COMPLIANCE STATUS: **YES**  
PERMIT SUBJECT TO DMR RUN: **YES**  
REPORTABLE NONCOMPLIANCE TRACKING IS ON: **YES**

## **INSPECTIONS**

**- NO INSPECTIONS REPORTED -**

## **HISTORIC COMPLIANCE**

HISTORIC NON-COMPLIANCE QUARTER (YYYYQ): **20094**  
HISTORIC NON-COMPLIANCE: **RNC/CATEGORY II - REPORTABLE NON-COMPLIANCE**  
NUMBER OF E90 VIOLATIONS: **0**  
NUMBER OF COMPLIANCE SCHEDULE VIOLATIONS: **1**  
NUMBER OF SINGLE EVENT VIOLATIONS: **0**  
NUMBER OF PERMIT SCHEDULE VIOLATIONS: **0**  
  
HISTORIC NON-COMPLIANCE QUARTER (YYYYQ): **20093**  
HISTORIC NON-COMPLIANCE: **NOT REPORTED**  
NUMBER OF E90 VIOLATIONS: **0**

# Integrated Compliance Information System National Pollutant Discharge Elimination System (ICISNPDES)

NUMBER OF COMPLIANCE SCHEDULE VIOLATIONS: 1  
NUMBER OF SINGLE EVENT VIOLATIONS: 0  
NUMBER OF PERMIT SCHEDULE VIOLATIONS: 0

HISTORIC NON-COMPLIANCE QUARTER (YYYYQ): 20084  
HISTORIC NON-COMPLIANCE: NOT REPORTED  
NUMBER OF E90 VIOLATIONS: 0  
NUMBER OF COMPLIANCE SCHEDULE VIOLATIONS: 2  
NUMBER OF SINGLE EVENT VIOLATIONS: 0  
NUMBER OF PERMIT SCHEDULE VIOLATIONS: 0

## **SINGLE EVENT VIOLATIONS**

- NO SINGLE EVENT VIOLATIONS REPORTED -

## **FORMAL ENFORCEMENT ACTIONS**

ENFORCEMENT IDENTIFIER: CO-N00000782  
ACTIVITY TYPE: ADMINISTRATIVE, FORMAL  
ENFORCEMENT TYPE: STATE CWA PENALTY AO  
ENFORCEMENT ACTION DATE: 6/27/2008  
AGENCY: STATE  
TOTAL FEDERAL PENALTY ASSESSED: NOT REPORTED  
TOTAL STATE LOCAL PENALTY ASSESSED: 20800

ENFORCEMENT IDENTIFIER: CO-N00000783  
ACTIVITY TYPE: ADMINISTRATIVE, FORMAL  
ENFORCEMENT TYPE: STATE ADMINISTRATIVE ORDER OF CONSENT  
ENFORCEMENT ACTION DATE: 5/20/2008  
AGENCY: STATE  
TOTAL FEDERAL PENALTY ASSESSED: NOT REPORTED  
TOTAL STATE LOCAL PENALTY ASSESSED: NOT REPORTED

ENFORCEMENT IDENTIFIER: CO-N00000346  
ACTIVITY TYPE: ADMINISTRATIVE, FORMAL  
ENFORCEMENT TYPE: STATE CWA NON PENALTY AO  
ENFORCEMENT ACTION DATE: 5/19/2006  
AGENCY: STATE  
TOTAL FEDERAL PENALTY ASSESSED: NOT REPORTED  
TOTAL STATE LOCAL PENALTY ASSESSED: NOT REPORTED

## **EFFLUENT VIOLATIONS**

- NOT REPORTED -

## **EFFLUENT VIOLATIONS contd..**

- NOT REPORTED -

## **EFFLUENT VIOLATIONS contd..**

- NOT REPORTED -

---

[Back to Report Summary](#)

# Resource Conservation & Recovery Act - Non-Generator (RCRANGR08)

MAP ID# 4

Distance from Property: 0.02 mi. (106 ft.) SW

## FACILITY INFORMATION

EPA ID#: COR000225987

NAME: PETROLEUM TRANSPORT LLC

ADDRESS: HWY 34 & I-25

LOVELAND, CO 80539

CONTACT NAME: NOT REPORTED

CONTACT ADDRESS: NOT REPORTED

CONTACT PHONE: NOT REPORTED

NON-NOTIFIER: NOT A NON-NOTIFIER

DATE RECEIVED BY AGENCY: 10/25/2011

CERTIFICATION - NO CERTIFICATION REPORTED -

INDUSTRY CLASSIFICATION (NAICS) - NO NAICS INFORMATION REPORTED -

SITE HISTORY (INCLUDES GENERATORS AND NON-GENERATORS)

DATE RECEIVED BY AGENCY: 10/25/2011

NAME: PETROLEUM TRANSPORT LLC

GENERATOR CLASSIFICATION: NON-GENERATOR

DESCRIPTION: NON-GENERATORS DO NOT PRESENTLY GENERATE HAZARDOUS WASTE

OWNER TYPE: NOT REPORTED

OWNER NAME: NOT REPORTED

OPERATOR TYPE: NOT REPORTED

OPERATOR NAME: NOT REPORTED

## CURRENT ACTIVITY INFORMATION

GENERATOR STATUS: NON-GENERATOR LAST UPDATED DATE: 10/24/2014

SUBJECT TO CORRECTIVE ACTION UNIVERSE: NO

TDSFs POTENTIALLY SUBJECT TO CORRECTIVE ACTION UNDER 3004 (u)/(v) UNIVERSE: NO

TDSFs ONLY SUBJECT TO CORRECTIVE ACTION UNDER DISCRETIONARY AUTHORITIES UNIVERSE: NO

NON TDSFs WHERE RCRA CORRECTIVE ACTION HAS BEEN IMPOSED UNIVERSE: NO

CORRECTIVE ACTION WORKLOAD UNIVERSE: NO

IMPORTER: NO

UNDERGROUND INJECTION: NO

MIXED WASTE GENERATOR: NO

UNIVERSAL WASTE DESTINATION FACILITY: NO

RECYCLER: NO

TRANSFER FACILITY: NO

TRANSPORTER: NO

USED OIL FUEL BURNER: NO

ONSITE BURNER EXEMPTION: NO

USED OIL PROCESSOR: NO

FURNACE EXEMPTION: NO

USED OIL FUEL MARKETER TO BURNER: NO

USED OIL REFINER: NO

SPECIFICATION USED OIL MARKETER: NO

USED OIL TRANSFER FACILITY: NO

USED OIL TRANSPORTER: NO

## COMPLIANCE, MONITORING AND ENFORCEMENT INFORMATION

EVALUATIONS - NO EVALUATIONS REPORTED -

VIOLATIONS - NO VIOLATIONS REPORTED -

ENFORCEMENTS - NO ENFORCEMENTS REPORTED -

## HAZARDOUS WASTE

- NO HAZARDOUS WASTE INFORMATION REPORTED -

## **Resource Conservation & Recovery Act - Non-Generator (RCRANGR08)**

UNIVERSAL WASTE - NO UNIVERSAL WASTE REPORTED -

CORRECTIVE ACTION AREA - NO CORRECTIVE ACTION AREA INFORMATION REPORTED -

CORRECTIVE ACTION EVENT - NO CORRECTIVE ACTION EVENT REPORTED -

---

[Back to Report Summary](#)

## Facility Registry System (FRSCO)

**MAP ID# 4**

Distance from Property: 0.02 mi. (106 ft.) SW

### **FACILITY INFORMATION**

REGISTRY ID: 110064754813

NAME: THOMPSON RIVER RANCH

LOCATION ADDRESS: I 25 AND US 34

JOHNSTOWN, CO 80534

COUNTY: LARIMER

EPA REGION: 08

FEDERAL FACILITY: NOT REPORTED

TRIBAL LAND: NOT REPORTED

ALTERNATIVE NAME/S:

**THOMPSON RIVER RANCH**

PROGRAM/S LISTED FOR THIS FACILITY

**NPDES - NATIONAL POLLUTANT DISCHARGE ELIMINATION SYSTEM**

STANDARD INDUSTRIAL CLASSIFICATION/S (SIC)

**1521 - GENERAL CONTRACTORS-SINGLE-FAMILY HOUSES**

NORTH AMERICAN INDUSTRY CLASSIFICATION/S (NAICS)

**NO NAICS DATA REPORTED**

---

[Back to Report Summary](#)

## Colorado Discharge Permit System Facilities (CDPS)

**MAP ID# 5**

Distance from Property: 0.01 mi. (53 ft.) W

### **SITE INFORMATION**

PERMIT NUMBER: **COR03K637**

SITE NAME: **BOYD LAKE OUTLET DITCH CROSSING**

ADDRESS: **BOYD LAKE AVE AND EISENHOWER BLVD  
LOVELAND, CO 80534**

PERMIT TYPE: **COR030000-STORMWATER DISCHARGE ASSOCIATED WITH CONSTRUCTION ACTIVITIES**

PERMITTEE: **GERRARD EXCAVATING INC**

PERMIT EFFECTIVE: **5/28/2013**

---

[Back to Report Summary](#)



## Facility Registry System (FRSCO)

**MAP ID# 5**

Distance from Property: 0.01 mi. (53 ft.) W

### **FACILITY INFORMATION**

REGISTRY ID: 110064752548

NAME: **BOYD LAKE N 1ST ADDN**

LOCATION ADDRESS: **BOYD LAKE AVE AND CR 9  
LOVELAND, CO 80538**

COUNTY: **LARIMER**

EPA REGION: **08**

FEDERAL FACILITY: **NOT REPORTED**

TRIBAL LAND: **NOT REPORTED**

ALTERNATIVE NAME/S:

**BOYD LAKE N 1ST ADDN**

PROGRAM/S LISTED FOR THIS FACILITY

**NPDES - NATIONAL POLLUTANT DISCHARGE ELIMINATION SYSTEM**

STANDARD INDUSTRIAL CLASSIFICATION/S (SIC)

**1521 - GENERAL CONTRACTORS-SINGLE-FAMILY HOUSES**

NORTH AMERICAN INDUSTRY CLASSIFICATION/S (NAICS)

**NO NAICS DATA REPORTED**

---

[Back to Report Summary](#)

## Leaking Storage Tank Facilities (LST)

**MAP ID# 6**

Distance from Property: 0.01 mi. (53 ft.) W

### **FACILITY INFORMATION**

UNIQUE ID: 13156LST

FACILITY ID: 13156

NAME: KOCH PROPERTY

ADDRESS: 303 E EISENHOWER BLVD  
LOVELAND, CO 80537

SITE NAME: KOCH PROPERTY

LOCATION: 303 E EISENHOWER BLVD<BR>LOVELAND 80537

### **LEAKING INFORMATION**

EVENT ID:	STATUS:	RELEASE DATE:	ALTERNATE NAME:
1402	CLOSED	6/29/1994	KOCH PROPERTY
COSTIS LINK:	<a href="http://costis.cdle.state.co.us/event.asp?h_id=1402">http://costis.cdle.state.co.us/event.asp?h_id=1402</a>		

---

[Back to Report Summary](#)

## Asbestos Abatement and Demolition Projects (ASBESTOS)

**MAP ID# 6**

Distance from Property: 0.01 mi. (53 ft.) SW

### **SITE INFORMATION**

GEOSEARCH ID: 3128218754

CONTRACTOR NAME: EARTH SERVICES AND ABATEMENT INC

ADDRESS: 1408-1414 N. LINCOLN AVE.

LOVELAND, CO

PROJECT TYPE: DEMOLITION PROJECT

### **SITE DETAILS**

PERMIT NUMBER: 15LR5652D

PERMIT BEGIN DATE: 09/28/15

SQUARE FEET: NOT REPORTED

PROJECT LENGTH (IN DAYS): 4

PERMIT NUMBER: 15LR5652D

PERMIT BEGIN DATE: 09/28/15

SQUARE FEET: NOT REPORTED

---

[Back to Report Summary](#)

## Underground Storage Tank Facilities (UST)

**MAP ID# 6**

Distance from Property: 0.01 mi. (53 ft.) W

### FACILITY INFORMATION

FACILITY ID: 5458  
NAME: RICHARD KOCH  
ADDRESS: 303 EISENHOWER BLVD  
LOVELAND, CO 80537

COSTIS LINK: [http://costis.cdle.state.co.us/facility.asp?h\\_id=5458](http://costis.cdle.state.co.us/facility.asp?h_id=5458)

### OWNER INFORMATION

OWNER ID: 5140  
NAME: RICHARD KOCH  
ADDRESS: 303 EISENHOWER BLVD  
LOVELAND, CO 80537

### TANK INFORMATION

TANK ID:	TANK TYPE:	TANK PRODUCT:	TANK CAPACITY:	TANK STATUS:	INSTALLATION DATE:
14954	UNDERGROUND STORAGE TANK	6 - USED OIL (WASTE OIL)	560	CLOSED	NOT REPORTED

[Back to Report Summary](#)

## Aboveground Storage Tank Facilities (AST)

[MAP ID# 6](#)

Distance from Property: 0.01 mi. (53 ft.) W

### FACILITY INFORMATION

FACILITY ID: 13156

NAME: KOCH PROPERTY

ADDRESS: 303 E EISENHOWER BLVD  
LOVELAND, CO 80537

COSTIS LINK: [http://costis.cdle.state.co.us/facility.asp?h\\_id=13156](http://costis.cdle.state.co.us/facility.asp?h_id=13156)

### OWNER INFORMATION

OWNER ID: 16309

NAME: RICHARD KOCH

ADDRESS: 25 BONITO PL  
LOS ALAMOS, NM 87544

### TANK INFORMATION

TANK ID: TANK TYPE:

TANK PRODUCT:

TANK CAPACITY: TANK STATUS:

INSTALLATION DATE:

NR NOT REPORTED

NOT REPORTED

NOT REPORTED NOT REPORTED

NOT REPORTED

---

[Back to Report Summary](#)

## Facility Registry System (FRSCO)

**MAP ID# 6**

Distance from Property: 0.02 mi. (106 ft.) NW

### **FACILITY INFORMATION**

REGISTRY ID: 110025925863

NAME: LINCOLN SCHOOL

LOCATION ADDRESS: UNK

LOVELAND, CO 80538

COUNTY: LARIMER

EPA REGION: 08

FEDERAL FACILITY: NOT REPORTED

TRIBAL LAND: NOT REPORTED

ALTERNATIVE NAME/S:

LINCOLN SCHOOL

PROGRAM/S LISTED FOR THIS FACILITY

GNIS - GEOGRAPHIC NAMES INFORMATION SYSTEM

STANDARD INDUSTRIAL CLASSIFICATION/S (SIC)

NO SIC DATA REPORTED

NORTH AMERICAN INDUSTRY CLASSIFICATION/S (NAICS)

NO NAICS DATA REPORTED

---

[Back to Report Summary](#)

## Underground Storage Tank Facilities (UST)

[MAP ID# 7](#)

Distance from Property: 0.01 mi. (53 ft.) NW

### FACILITY INFORMATION

FACILITY ID: 11192

NAME: AMYS FOOD AND GAS #2

ADDRESS: 1003 E EISENHOWER BLVD  
LOVELAND, CO 80537

COSTIS LINK: [http://costis.cdle.state.co.us/facility.asp?h\\_id=11192](http://costis.cdle.state.co.us/facility.asp?h_id=11192)

### OWNER INFORMATION

OWNER ID: 5309

NAME: JASMIR SINGH

ADDRESS: 1003 E EISENHOWER BLVD  
LOVELAND, CO 80537

### TANK INFORMATION

TANK ID:	TANK TYPE:	TANK PRODUCT:	TANK CAPACITY:	TANK STATUS:	INSTALLATION DATE:
30662	UNDERGROUND STORAGE TANK	GASOLINE	10000	CLOSED	NOT REPORTED
30663	UNDERGROUND STORAGE TANK	GASOLINE	4000	CLOSED	NOT REPORTED
30664	UNDERGROUND STORAGE TANK	GASOLINE	4000	CLOSED	NOT REPORTED
30665	UNDERGROUND STORAGE TANK	6 - USED OIL (WASTE OIL)	550	CLOSED	NOT REPORTED

[Back to Report Summary](#)

## Aboveground Storage Tank Facilities (AST)

[MAP ID# 7](#)

Distance from Property: 0.01 mi. (53 ft.) NW

### FACILITY INFORMATION

FACILITY ID: 11192

NAME: AMYS FOOD AND GAS #2

ADDRESS: 1003 E EISENHOWER BLVD  
LOVELAND, CO 80537

COSTIS LINK: [http://costis.cdle.state.co.us/facility.asp?h\\_id=11192](http://costis.cdle.state.co.us/facility.asp?h_id=11192)

### OWNER INFORMATION

OWNER ID: 5309

NAME: JASMIR SINGH

ADDRESS: 1003 E EISENHOWER BLVD  
LOVELAND, CO 80537

### TANK INFORMATION

TANK ID:	TANK TYPE:	TANK PRODUCT:	TANK CAPACITY:	TANK STATUS:	INSTALLATION DATE:
37383	LIQUEFIED PETROLEUM GAS	LPG	500	CLOSED	NOT REPORTED

[Back to Report Summary](#)



## Leaking Storage Tank Facilities (LST)

[MAP ID# 7](#)

Distance from Property: 0.01 mi. (53 ft.) NW

### **FACILITY INFORMATION**

UNIQUE ID: 11192LST

FACILITY ID: 11192

NAME: AMYS FOOD AND GAS #2

ADDRESS: 1003 E EISENHOWER BLVD  
LOVELAND, CO 80537

SITE NAME: CRAIGS CONOCO

LOCATION: 1003 E EISENHOWER BLVD<BR>LOVELAND 80537

### **LEAKING INFORMATION**

EVENT ID: STATUS: RELEASE DATE:

1544 CLOSED 11/14/1994

COSTIS LINK: [http://costis.cdle.state.co.us/event.asp?h\\_id=1544](http://costis.cdle.state.co.us/event.asp?h_id=1544)

ALTERNATE NAME:

CRAIGS CONOCO

---

[Back to Report Summary](#)

## Aboveground Storage Tank Facilities (AST)

**MAP ID# 8**

Distance from Property: 0.02 mi. (106 ft.) NW

### FACILITY INFORMATION

FACILITY ID: 16785

NAME: GRAND RENTAL STATION

ADDRESS: 3101 W EISENHOWER  
LOVELAND, CO 80538

COSTIS LINK: [http://costis.cdle.state.co.us/facility.asp?h\\_id=16785](http://costis.cdle.state.co.us/facility.asp?h_id=16785)

### OWNER INFORMATION

OWNER ID: 19523

NAME: LPG UNKNOWN OWNER

ADDRESS: DIVISION OF OIL & PUBLIC SAFETY  
DENVER, CO 80202

### TANK INFORMATION

TANK ID:	TANK TYPE:	TANK PRODUCT:	TANK CAPACITY:	TANK STATUS:	INSTALLATION DATE:
36752	LIQUEFIED PETROLEUM GAS	LPG	1000	OPEN	NOT REPORTED

[Back to Report Summary](#)

## Asbestos Abatement and Demolition Projects (ASBESTOS)

**MAP ID# 8**

Distance from Property: 0.01 mi. (53 ft.) N

### **SITE INFORMATION**

GEOSEARCH ID: 663030715

CONTRACTOR NAME: GRAND RENTAL STATION

ADDRESS: 3103 W. EISENHOWER BLVD.

LOVELAND, CO

PROJECT TYPE: DEMOLITION PROJECT

### **SITE DETAILS**

PERMIT NUMBER: 12LR1685D

PERMIT BEGIN DATE: 05/07/12

SQUARE FEET: NOT REPORTED

PROJECT LENGTH (IN DAYS): 24

PERMIT NUMBER: 12LR1433A

PERMIT BEGIN DATE: 04/25/12

SQUARE FEET: 906

PROJECT LENGTH (IN DAYS): 30

---

[Back to Report Summary](#)

## Asbestos Abatement and Demolition Projects (ASBESTOS)

[MAP ID# 9](#)

Distance from Property: 0.01 mi. (53 ft.) NW

### **SITE INFORMATION**

GEOSEARCH ID: 2605363811

CONTRACTOR NAME: ESA, INC.

ADDRESS: 2021 W. EISENHOWER BLVD

LOVELAND, CO 80538

PROJECT TYPE: DEMOLITION PROJECT

### **SITE DETAILS**

PERMIT NUMBER: 08LR1312D

PERMIT BEGIN DATE: 04/21/08

SQUARE FEET: NOT REPORTED

PROJECT LENGTH (IN DAYS): 21

---

[Back to Report Summary](#)

## Asbestos Abatement and Demolition Projects (ASBESTOS)

[MAP ID# 9](#)

Distance from Property: 0.01 mi. (53 ft.) NW

### **SITE INFORMATION**

GEOSEARCH ID: 2843529441

CONTRACTOR NAME: ESA, INC.

ADDRESS: 2021 W. EISENHOWER BLVD

LOVELAND, CO 80538

PROJECT TYPE: DEMOLITION PROJECT

### **SITE DETAILS**

PERMIT NUMBER: 08LR1310D

PERMIT BEGIN DATE: 04/21/08

SQUARE FEET: NOT REPORTED

PROJECT LENGTH (IN DAYS): 21

---

[Back to Report Summary](#)

## Asbestos Abatement and Demolition Projects (ASBESTOS)

[MAP ID# 9](#)

Distance from Property: 0.01 mi. (53 ft.) NW

### **SITE INFORMATION**

GEOSEARCH ID: 2959597984

CONTRACTOR NAME: ESA, INC.

ADDRESS: 2021 W. EISENHOWER BLVD

LOVELAND, CO 80538

PROJECT TYPE: DEMOLITION PROJECT

### **SITE DETAILS**

PERMIT NUMBER: 08LR1311D

PERMIT BEGIN DATE: 04/21/08

SQUARE FEET: NOT REPORTED

PROJECT LENGTH (IN DAYS): 21

---

[Back to Report Summary](#)

## Asbestos Abatement and Demolition Projects (ASBESTOS)

[MAP ID# 9](#)

Distance from Property: 0.01 mi. (53 ft.) NW

### **SITE INFORMATION**

GEOSEARCH ID: 2038170015

CONTRACTOR NAME: ESA, INC.

ADDRESS: 2021 W. EISENHOWER BLVD

LOVELAND, CO 80538

PROJECT TYPE: DEMOLITION PROJECT

### **SITE DETAILS**

PERMIT NUMBER: 08LR1309D

PERMIT BEGIN DATE: 04/21/08

SQUARE FEET: NOT REPORTED

PROJECT LENGTH (IN DAYS): 21

---

[Back to Report Summary](#)

# Facility Registry System (FRSCO)

**MAP ID# 10**

Distance from Property: 0.02 mi. (106 ft.) NW

## **FACILITY INFORMATION**

REGISTRY ID: 110007074897

NAME: **CONOCO**

LOCATION ADDRESS: 1611 WEST EISENHOWER BOULEVARD  
LOVELAND, CO 80537-3121

COUNTY: **LARIMER**

EPA REGION: **08**

FEDERAL FACILITY: **NOT REPORTED**

TRIBAL LAND: **NOT REPORTED**

ALTERNATIVE NAME/S:

**CONOCO**

**CONOCO OIL CO**

**FORMER BRADY OIL**

PROGRAM/S LISTED FOR THIS FACILITY

**AIRS/AFS - AEROMETRIC INFORMATION RETRIEVAL SYSTEM / AIRS FACILITY SYSTEM**

**RCRAINFO - RESOURCE CONSERVATION AND RECOVERY ACT INFORMATION SYSTEM**

**AIR - AIR**

**EIS - EIS**

STANDARD INDUSTRIAL CLASSIFICATION/S (SIC)

**4959 - SANITARY SERVICES, NOT ELSEWHERE CLASSIFIED**

NORTH AMERICAN INDUSTRY CLASSIFICATION/S (NAICS)

**56291 - REMEDIATION SERVICES**

**562910 - REMEDIATION SERVICES.**

**56291 - REMEDIATION SERVICES**

---

[Back to Report Summary](#)



## Leaking Storage Tank Facilities (LST)

[MAP ID# 10](#)

Distance from Property: 0.02 mi. (106 ft.) NW

### **FACILITY INFORMATION**

UNIQUE ID: 11151LST

FACILITY ID: 11151

NAME: LOVELAND QUICK TRIP #6386

ADDRESS: 1611 W EISENHOWER BLVD  
LOVELAND, CO 80537

SITE NAME: LOVELAND QUICK TRIP #6386

LOCATION: 1611 W EISENHOWER BLVD<BR>LOVELAND 80537

### **LEAKING INFORMATION**

EVENT ID:           STATUS:                           RELEASE DATE:

3136                CLOSED                               7/19/1989

ALTERNATE NAME:

LOVELAND QUICK TRIP #6386

COSTIS LINK: [http://costis.cdle.state.co.us/event.asp?h\\_id=3136](http://costis.cdle.state.co.us/event.asp?h_id=3136)

---

[Back to Report Summary](#)

## Asbestos Abatement and Demolition Projects (ASBESTOS)

**MAP ID# 10**

Distance from Property: 0.01 mi. (53 ft.) SW

### **SITE INFORMATION**

GEOSEARCH ID: 3575896489

CONTRACTOR NAME: RISK REMOVAL, INC.

ADDRESS: 703 E. PROSPECT RD.

LOVELAND, CO

PROJECT TYPE: ASBESTOS ABATEMENT PROJECT

### **SITE DETAILS**

PERMIT NUMBER: 12LR0370A

PERMIT BEGIN DATE: 01/30/12

SQUARE FEET: 129

PROJECT LENGTH (IN DAYS): 30

---

[Back to Report Summary](#)

## Underground Storage Tank Facilities (UST)

**MAP ID# 10**

Distance from Property: 0.02 mi. (106 ft.) NW

### FACILITY INFORMATION

FACILITY ID: 11151

NAME: LOVELAND QUICK TRIP #6386

ADDRESS: 1611 W EISENHOWER BLVD  
LOVELAND, CO 80537

COSTIS LINK: [http://costis.cdle.state.co.us/facility.asp?h\\_id=11151](http://costis.cdle.state.co.us/facility.asp?h_id=11151)

### OWNER INFORMATION

OWNER ID: 1520

NAME: CONOCO INC

ADDRESS: 600 N DAIRY ASHFORD BOX 4784  
HOUSTON, TX 77210

### TANK INFORMATION

TANK ID:	TANK TYPE:	TANK PRODUCT:	TANK CAPACITY:	TANK STATUS:	INSTALLATION DATE:
30559	UNDERGROUND STORAGE TANK	GASOLINE	8000	CLOSED	NOT REPORTED
30560	UNDERGROUND STORAGE TANK	GASOLINE	4000	CLOSED	NOT REPORTED
30561	UNDERGROUND STORAGE TANK	GASOLINE	4000	CLOSED	NOT REPORTED
30562	UNDERGROUND STORAGE TANK	6 - USED OIL (WASTE OIL)	550	CLOSED	NOT REPORTED

[Back to Report Summary](#)

## Enforcement and Compliance History Information (ECHOR08)

**MAP ID# 10**

Distance from Property: 0.02 mi. (106 ft.) NW

### **FACILITY INFORMATION**

UNIQUE ID: 110007074897

REGISTRY ID: 110007074897

NAME: CONOCO

ADDRESS: 1611 WEST EISENHOWER BOULEVARD

LOVELAND, CO 80537

COUNTY: LARIMER

FACILITY LINK: [Facility Detail Report](#)

---

[Back to Report Summary](#)

# Aerometric Information Retrieval System / Air Facility Subsystem (AIRSAFS)

**MAP ID# 10**

Distance from Property: 0.02 mi. (106 ft.) NW

## **SITE INFORMATION**

UNIQUE ID: 889526

PLANT ID: 889526

NAME: CONOCO

ADDRESS: 1611 W EISENHOWER BLVD  
LOVELAND, CO 80537-3121

CLASSIFICATION: POTENTIAL UNCONTROLLED EMISSIONS <100 TONS/YEAR

OPERATION STATUS: OPERATING

STATE COMPLIANCE STATUS: IN COMPLIANCE WITH PROCEDURAL REQUIREMENTS

FACILITY TYPE: PRIVATELY OWNED/OPERATED

CURRENT HIGH PRIORITY VIOLATOR: NOT REPORTED

SIC DESCRIPTION: ESTABLISHMENTS PRIMARILY ENGAGED IN FURNISHING SANITARY SERVICES, NOT ELSEWHERE CLASSIFIED.

**ENFORCEMENT ACTIONS** NO ENFORCEMENT ACTIONS REPORTED

## **AIR PROGRAM**

AIR PROGRAM STATUS: OPERATING

EPA COMPLIANCE STATUS: IN COMPLIANCE WITH PROCEDURAL REQUIREMENTS

POLLUTANT COMPLIANCE STATUS: IN COMPLIANCE WITH PROCEDURAL REQUIREMENTS

POLLUTANT: BENZENE

AIR PROGRAM STATUS: OPERATING

EPA COMPLIANCE STATUS: IN COMPLIANCE WITH PROCEDURAL REQUIREMENTS

POLLUTANT COMPLIANCE STATUS: IN COMPLIANCE WITH PROCEDURAL REQUIREMENTS

POLLUTANT: VOLATILE ORGANIC COMPOUNDS

## **HISTORICAL COMPLIANCE AIR PROGRAM LEVEL**

AIR PROGRAM: SIP SOURCE

COMPLIANCE DATE (YYYQ): 1302

HISTORICAL COMPLIANCE STATUS: IN COMPLIANCE WITH PROCEDURAL REQUIREMENTS

AIR PROGRAM: SIP SOURCE

COMPLIANCE DATE (YYYQ): 1001

HISTORICAL COMPLIANCE STATUS: IN COMPLIANCE WITH PROCEDURAL REQUIREMENTS

AIR PROGRAM: SIP SOURCE

COMPLIANCE DATE (YYYQ): 1201

HISTORICAL COMPLIANCE STATUS: IN COMPLIANCE WITH PROCEDURAL REQUIREMENTS

AIR PROGRAM: SIP SOURCE

COMPLIANCE DATE (YYYQ): 1301

HISTORICAL COMPLIANCE STATUS: IN COMPLIANCE WITH PROCEDURAL REQUIREMENTS

# **Aerometric Information Retrieval System / Air Facility Subsystem (AIRSAFS)**

AIR PROGRAM: **SIP SOURCE**  
COMPLIANCE DATE (YYYQ): **1401**  
HISTORICAL COMPLIANCE STATUS: **IN COMPLIANCE WITH PROCEDURAL REQUIREMENTS**

AIR PROGRAM: **SIP SOURCE**  
COMPLIANCE DATE (YYYQ): **0803**  
HISTORICAL COMPLIANCE STATUS: **IN COMPLIANCE WITH PROCEDURAL REQUIREMENTS**

AIR PROGRAM: **SIP SOURCE**  
COMPLIANCE DATE (YYYQ): **0901**  
HISTORICAL COMPLIANCE STATUS: **IN COMPLIANCE WITH PROCEDURAL REQUIREMENTS**

AIR PROGRAM: **SIP SOURCE**  
COMPLIANCE DATE (YYYQ): **0904**  
HISTORICAL COMPLIANCE STATUS: **IN COMPLIANCE WITH PROCEDURAL REQUIREMENTS**

AIR PROGRAM: **SIP SOURCE**  
COMPLIANCE DATE (YYYQ): **0704**  
HISTORICAL COMPLIANCE STATUS: **IN COMPLIANCE WITH PROCEDURAL REQUIREMENTS**

AIR PROGRAM: **SIP SOURCE**  
COMPLIANCE DATE (YYYQ): **1002**  
HISTORICAL COMPLIANCE STATUS: **IN COMPLIANCE WITH PROCEDURAL REQUIREMENTS**

AIR PROGRAM: **SIP SOURCE**  
COMPLIANCE DATE (YYYQ): **1102**  
HISTORICAL COMPLIANCE STATUS: **IN COMPLIANCE WITH PROCEDURAL REQUIREMENTS**

AIR PROGRAM: **SIP SOURCE**  
COMPLIANCE DATE (YYYQ): **0702**  
HISTORICAL COMPLIANCE STATUS: **IN COMPLIANCE WITH PROCEDURAL REQUIREMENTS**

AIR PROGRAM: **SIP SOURCE**  
COMPLIANCE DATE (YYYQ): **0701**  
HISTORICAL COMPLIANCE STATUS: **IN COMPLIANCE WITH PROCEDURAL REQUIREMENTS**

AIR PROGRAM: **SIP SOURCE**  
COMPLIANCE DATE (YYYQ): **0802**  
HISTORICAL COMPLIANCE STATUS: **IN COMPLIANCE WITH PROCEDURAL REQUIREMENTS**

AIR PROGRAM: **SIP SOURCE**  
COMPLIANCE DATE (YYYQ): **1103**  
HISTORICAL COMPLIANCE STATUS: **IN COMPLIANCE WITH PROCEDURAL REQUIREMENTS**

AIR PROGRAM: **SIP SOURCE**  
COMPLIANCE DATE (YYYQ): **1403**

# **Aerometric Information Retrieval System / Air Facility Subsystem (AIRSAFS)**

HISTORICAL COMPLIANCE STATUS: **IN COMPLIANCE WITH PROCEDURAL REQUIREMENTS**

AIR PROGRAM: **SIP SOURCE**

COMPLIANCE DATE (YYYQ): **1204**

HISTORICAL COMPLIANCE STATUS: **IN COMPLIANCE WITH PROCEDURAL REQUIREMENTS**

AIR PROGRAM: **SIP SOURCE**

COMPLIANCE DATE (YYYQ): **1303**

HISTORICAL COMPLIANCE STATUS: **IN COMPLIANCE WITH PROCEDURAL REQUIREMENTS**

AIR PROGRAM: **SIP SOURCE**

COMPLIANCE DATE (YYYQ): **1003**

HISTORICAL COMPLIANCE STATUS: **IN COMPLIANCE WITH PROCEDURAL REQUIREMENTS**

AIR PROGRAM: **SIP SOURCE**

COMPLIANCE DATE (YYYQ): **0604**

HISTORICAL COMPLIANCE STATUS: **IN COMPLIANCE WITH PROCEDURAL REQUIREMENTS**

AIR PROGRAM: **SIP SOURCE**

COMPLIANCE DATE (YYYQ): **1402**

HISTORICAL COMPLIANCE STATUS: **IN COMPLIANCE WITH PROCEDURAL REQUIREMENTS**

AIR PROGRAM: **SIP SOURCE**

COMPLIANCE DATE (YYYQ): **1101**

HISTORICAL COMPLIANCE STATUS: **IN COMPLIANCE WITH PROCEDURAL REQUIREMENTS**

AIR PROGRAM: **SIP SOURCE**

COMPLIANCE DATE (YYYQ): **1202**

HISTORICAL COMPLIANCE STATUS: **IN COMPLIANCE WITH PROCEDURAL REQUIREMENTS**

AIR PROGRAM: **SIP SOURCE**

COMPLIANCE DATE (YYYQ): **0801**

HISTORICAL COMPLIANCE STATUS: **IN COMPLIANCE WITH PROCEDURAL REQUIREMENTS**

AIR PROGRAM: **SIP SOURCE**

COMPLIANCE DATE (YYYQ): **1203**

HISTORICAL COMPLIANCE STATUS: **IN COMPLIANCE WITH PROCEDURAL REQUIREMENTS**

AIR PROGRAM: **SIP SOURCE**

COMPLIANCE DATE (YYYQ): **1104**

HISTORICAL COMPLIANCE STATUS: **IN COMPLIANCE WITH PROCEDURAL REQUIREMENTS**

AIR PROGRAM: **SIP SOURCE**

COMPLIANCE DATE (YYYQ): **1304**

HISTORICAL COMPLIANCE STATUS: **IN COMPLIANCE WITH PROCEDURAL REQUIREMENTS**

# **Aerometric Information Retrieval System / Air Facility Subsystem (AIRSAFS)**

AIR PROGRAM: **SIP SOURCE**  
COMPLIANCE DATE (YYYQ): **0903**  
HISTORICAL COMPLIANCE STATUS: **IN COMPLIANCE WITH PROCEDURAL REQUIREMENTS**

AIR PROGRAM: **SIP SOURCE**  
COMPLIANCE DATE (YYYQ): **1004**  
HISTORICAL COMPLIANCE STATUS: **IN COMPLIANCE WITH PROCEDURAL REQUIREMENTS**

AIR PROGRAM: **SIP SOURCE**  
COMPLIANCE DATE (YYYQ): **0804**  
HISTORICAL COMPLIANCE STATUS: **IN COMPLIANCE WITH PROCEDURAL REQUIREMENTS**

AIR PROGRAM: **SIP SOURCE**  
COMPLIANCE DATE (YYYQ): **0902**  
HISTORICAL COMPLIANCE STATUS: **IN COMPLIANCE WITH PROCEDURAL REQUIREMENTS**

AIR PROGRAM: **SIP SOURCE**  
COMPLIANCE DATE (YYYQ): **0703**  
HISTORICAL COMPLIANCE STATUS: **IN COMPLIANCE WITH PROCEDURAL REQUIREMENTS**

---

[Back to Report Summary](#)



# Resource Conservation & Recovery Act - Non-Generator (RCRANGR08)

MAP ID# 10

Distance from Property: 0.02 mi. (106 ft.) NW

## FACILITY INFORMATION

EPA ID#: COR000005835

NAME: FORMER BRADY OIL

ADDRESS: 1611 W EISENHOWER BLVD  
LOVELAND, CO 80538

CONTACT NAME: NOT REPORTED

CONTACT ADDRESS: NOT REPORTED

CONTACT PHONE: NOT REPORTED

NON-NOTIFIER: NON-NOTIFIER

DATE RECEIVED BY AGENCY: 08/16/1996

CERTIFICATION - NO CERTIFICATION REPORTED -

INDUSTRY CLASSIFICATION (NAICS) - NO NAICS INFORMATION REPORTED -

SITE HISTORY (INCLUDES GENERATORS AND NON-GENERATORS)

DATE RECEIVED BY AGENCY: 08/16/1996

NAME: FORMER BRADY OIL

GENERATOR CLASSIFICATION: NON-GENERATOR

DESCRIPTION: NON-GENERATORS DO NOT PRESENTLY GENERATE HAZARDOUS WASTE

OWNER TYPE: NOT REPORTED

OWNER NAME: NOT REPORTED

OPERATOR TYPE: NOT REPORTED

OPERATOR NAME: NOT REPORTED

## CURRENT ACTIVITY INFORMATION

GENERATOR STATUS: NON-GENERATOR LAST UPDATED DATE: 09/15/2000

SUBJECT TO CORRECTIVE ACTION UNIVERSE: NO

TDSFs POTENTIALLY SUBJECT TO CORRECTIVE ACTION UNDER 3004 (u)/(v) UNIVERSE: NO

TDSFs ONLY SUBJECT TO CORRECTIVE ACTION UNDER DISCRETIONARY AUTHORITIES UNIVERSE: NO

NON TDSFs WHERE RCRA CORRECTIVE ACTION HAS BEEN IMPOSED UNIVERSE: NO

CORRECTIVE ACTION WORKLOAD UNIVERSE: NO

IMPORTER: NO

UNDERGROUND INJECTION: NO

MIXED WASTE GENERATOR: NO

UNIVERSAL WASTE DESTINATION FACILITY: NO

RECYCLER: NO

TRANSFER FACILITY: NO

TRANSPORTER: NO

USED OIL FUEL BURNER: NO

ONSITE BURNER EXEMPTION: NO

USED OIL PROCESSOR: NO

FURNACE EXEMPTION: NO

USED OIL FUEL MARKETER TO BURNER: NO

USED OIL REFINER: NO

SPECIFICATION USED OIL MARKETER: NO

USED OIL TRANSFER FACILITY: NO

USED OIL TRANSPORTER: NO

## COMPLIANCE, MONITORING AND ENFORCEMENT INFORMATION

### EVALUATIONS

08/16/1996 FCI FOCUSED COMPLIANCE INSPECTION

VIOLATIONS - NO VIOLATIONS REPORTED -

ENFORCEMENTS - NO ENFORCEMENTS REPORTED -

## HAZARDOUS WASTE

- NO HAZARDOUS WASTE INFORMATION REPORTED -

## **Resource Conservation & Recovery Act - Non-Generator (RCRANGR08)**

UNIVERSAL WASTE - NO UNIVERSAL WASTE REPORTED -

CORRECTIVE ACTION AREA - NO CORRECTIVE ACTION AREA INFORMATION REPORTED -

CORRECTIVE ACTION EVENT - NO CORRECTIVE ACTION EVENT REPORTED -

---

[Back to Report Summary](#)

# Air Pollution Control Division Permitted Facilities (APCDP)

MAP ID# 10

Distance from Property: 0.02 mi. (106 ft.) NW

## SITE INFORMATION

SITE ID: 069-0141

FACILITY NAME: CONOCO

ADDRESS: 1611 W EISENHOWER BLVD  
LOVELAND, CO 80537-3121

PERMIT NAME: CONOCO

FACILITY CLASSIFICATION: 0

## AIR PROGRAM

AIR PROGRAM CLASSIFICATION: 'A'=Major, 'B'=Minor, 'SM'=Synthetic Minor, 'ND'=No Major Source Threshold Defined, 'C'=Unknown, 'BLANK'= BLANK FIELD

AIR PROGRAM CLASS: MINOR

ACID PRECIPITATION: BLANK APEN EXEMPT: BLANK CFC TRACKING: BLANK

CONDENSATE STORAGE TANK: BLANK FESOP (NON-TITLE V): BLANK MACT (SEC. 63 NESHAPS): BLANK

NESHAP: BLANK NON FEDERALLY REPORTABLE SOURCE: BLANK FEDERAL NSPS: BLANK

STATE NSPS: BLANK NSR: BLANK PSD: BLANK SIP SOURCE UNDER FEDERAL JURISDICTION: BLANK

SIP SOURCE: B TITLE V PERMITS: BLANK NATIVE AMERICAN: BLANK

PLANT AIR PROGRAM:

PROPERTY AREA: 0.50000

COMPLIANCE MONITORING SYSTEM: NOT REPORTED

DATE COMPLIANCE MONITORING SYSTEM: 01/27/04

STANDARD INDUSTRIAL DESCRIPTION:

**ELECTRIC GAS AND SANITARY SERVICES - SANITARY SERVICES, NEC**

## SITE CONTACT INFORMATION

CONTACT NAME: GREG FLETCHER

CONTACT PHONE: (719)293-5683

SITE DESCRIPTION: SOIL VENT

COMMENTS:

**NOT REPORTED**

## OWNER INFORMATION

OWNER CUSTOMER #: 0730196000

OWNER NAME: CONOCOPHILLIPS COMPANY

ADDRESS: 13791 E. RICE PL. STE 201  
AURORA, CO 80015

OWNER MAIL NAME: BETH EISENMANN

OWNER MAIL PHONE: (303)481-4247

SITE OWNER DESCRIPTION: RETAIL SERVICE STATIONS

## SITE POLLUTANT INFORMATION

EFFECTIVE YEAR OF INVENTORY: 2011

POLLUTANT NAME: 1634044 - ETHER, TERT-BUTYL METHYL

EMISSION DATA SUBMITTED YEAR: 2010

POLLUTANT IS A HAZARDOUS AIR POLLUTANT UNDER COLORADO SECTION 25-7-109.3 C.R.S: NO

POLLUTANT IS A CRITERIA POLLUTANT: NO

POLLUTANT IS REPORTABLE AS EPCRA (SARA TITLE III) COMPOUND ONLY: NO

POLLUTANT IS A HAZARDOUS AIR POLLUTANT LISTED UNDER THE FEDERAL CAAA SECTION 112: YES

POLLUTANT IS A OZONE DEPLETING COMPOUND LISTED UNDER COLORADO AQCC REGULATION 15 SECTION II.11.: NO

## Air Pollution Control Division Permitted Facilities (APCDP)

ESTIMATED EMISSIONS: (TONS PER YEAR):	UNCONTROLLED ESTIMATED EMISSIONS: (TONS PER YEAR):	EMISSIONS LIMIT: (TONS PER YEAR):
<b>0.00000</b>	<b>0.00000</b>	<b>0.00000</b>

ESTIMATED EMISSIONS WITH RULE EFFECTIVENESS:  
(TONS PER YEAR)  
**0.00000**

EFFECTIVE YEAR OF INVENTORY: **2011**

POLLUTANT NAME: **71432 - BENZENE**

EMISSION DATA SUBMITTED YEAR: **2010**

POLLUTANT IS A HAZARDOUS AIR POLLUTANT UNDER COLORADO SECTION 25-7-109.3 C.R.S: **NO**

POLLUTANT IS A CRITERIA POLLUTANT: **NO**

POLLUTANT IS REPORTABLE AS EPCRA (SARA TITLE III) COMPOUND ONLY: **NO**

POLLUTANT IS A HAZARDOUS AIR POLLUTANT LISTED UNDER THE FEDERAL CAAA SECTION 112: **YES**

POLLUTANT IS A OZONE DEPLETING COMPOUND LISTED UNDER COLORADO AQCC REGULATION 15 SECTION II.11.: **NO**

ESTIMATED EMISSIONS: (TONS PER YEAR):	UNCONTROLLED ESTIMATED EMISSIONS: (TONS PER YEAR):	EMISSIONS LIMIT: (TONS PER YEAR):
<b>0.00000</b>	<b>0.00000</b>	<b>0.00000</b>

ESTIMATED EMISSIONS WITH RULE EFFECTIVENESS:  
(TONS PER YEAR)  
**0.00000**

EFFECTIVE YEAR OF INVENTORY: **2011**

POLLUTANT NAME: **74873 - METHYL CHLORIDE**

EMISSION DATA SUBMITTED YEAR: **2010**

POLLUTANT IS A HAZARDOUS AIR POLLUTANT UNDER COLORADO SECTION 25-7-109.3 C.R.S: **NO**

POLLUTANT IS A CRITERIA POLLUTANT: **NO**

POLLUTANT IS REPORTABLE AS EPCRA (SARA TITLE III) COMPOUND ONLY: **NO**

POLLUTANT IS A HAZARDOUS AIR POLLUTANT LISTED UNDER THE FEDERAL CAAA SECTION 112: **YES**

POLLUTANT IS A OZONE DEPLETING COMPOUND LISTED UNDER COLORADO AQCC REGULATION 15 SECTION II.11.: **NO**

ESTIMATED EMISSIONS: (TONS PER YEAR):	UNCONTROLLED ESTIMATED EMISSIONS: (TONS PER YEAR):	EMISSIONS LIMIT: (TONS PER YEAR):
<b>0.00000</b>	<b>0.00000</b>	<b>0.00000</b>

ESTIMATED EMISSIONS WITH RULE EFFECTIVENESS:  
(TONS PER YEAR)  
**0.00000**

EFFECTIVE YEAR OF INVENTORY: **2011**

POLLUTANT NAME: **VOC - VOLATILE ORGANIC COMPOUNDS**

EMISSION DATA SUBMITTED YEAR: **2010**

POLLUTANT IS A HAZARDOUS AIR POLLUTANT UNDER COLORADO SECTION 25-7-109.3 C.R.S: **NO**

POLLUTANT IS A CRITERIA POLLUTANT: **YES**

POLLUTANT IS REPORTABLE AS EPCRA (SARA TITLE III) COMPOUND ONLY: **NO**

POLLUTANT IS A HAZARDOUS AIR POLLUTANT LISTED UNDER THE FEDERAL CAAA SECTION 112: **NO**

POLLUTANT IS A OZONE DEPLETING COMPOUND LISTED UNDER COLORADO AQCC REGULATION 15 SECTION II.11.: **NO**

ESTIMATED EMISSIONS: (TONS PER YEAR):	UNCONTROLLED ESTIMATED EMISSIONS: (TONS PER YEAR):	EMISSIONS LIMIT: (TONS PER YEAR):
<b>0.00000</b>	<b>0.00000</b>	<b>0.00000</b>

ESTIMATED EMISSIONS WITH RULE EFFECTIVENESS:

# Air Pollution Control Division Permitted Facilities (APCDP)

(TONS PER YEAR)

**0.00000**

## **STACK**

EFFECTIVE YEAR OF INVENTORY: **2011**

EMISSION DATA SUBMITTED YEAR: **2010**

EMISSION RELEASE POINT (STACK): **NOT REPORTED**

STACK GAS FLOW RATE: STACK GAS FLOW RATE (NEI COMPATIBLE):  
(CUBIC FEET PER MINUTE): (CUBIC FEET PER MINUTE):

**0.00000** **0.00000**

STACK HEIGHT: STACK DIAMETER: PLUME HEIGHT:

**0.00000** **0.00000** **30.00000**

STACK TYPE DESCRIPTION:

**FUGITIVE EMISSIONS, NO STACK EXISTS**

EFFECTIVE YEAR OF INVENTORY: **2011**

EMISSION DATA SUBMITTED YEAR: **2010**

EMISSION RELEASE POINT (STACK): **CANCELLED**

STACK GAS FLOW RATE: STACK GAS FLOW RATE (NEI COMPATIBLE):  
(CUBIC FEET PER MINUTE): (CUBIC FEET PER MINUTE):

**240.00000** **4.00000**

STACK HEIGHT: STACK DIAMETER: PLUME HEIGHT:

**13.00000** **0.33000** **0.00000**

STACK TYPE DESCRIPTION:

**A STACK WITH AN UNOBSTRUCTED OPENING DISCHARGING IN A VERTICAL DIRECTION**

EFFECTIVE YEAR OF INVENTORY: **2011**

EMISSION DATA SUBMITTED YEAR: **2010**

EMISSION RELEASE POINT (STACK): **CANCELLED**

STACK GAS FLOW RATE: STACK GAS FLOW RATE (NEI COMPATIBLE):  
(CUBIC FEET PER MINUTE): (CUBIC FEET PER MINUTE):

**300.00000** **5.00000**

STACK HEIGHT: STACK DIAMETER: PLUME HEIGHT:

**13.00000** **0.50000** **0.00000**

STACK TYPE DESCRIPTION:

**A STACK WITH AN UNOBSTRUCTED OPENING DISCHARGING IN A VERTICAL DIRECTION**

## **STACK POLLUTANT**

EFFECTIVE YEAR OF INVENTORY: **2011**

POLLUTANT NAME: **VOC - VOLATILE ORGANIC COMPOUNDS**

EMISSION DATA SUBMITTED YEAR: **2010**

POLLUTANT IS A HAZARDOUS AIR POLLUTANT UNDER COLORADO SECTION 25-7-109.3 C.R.S: **NO**

POLLUTANT IS A CRITERIA POLLUTANT: **YES**

POLLUTANT IS REPORTABLE AS EPCRA (SARA TITLE III) COMPOUND ONLY: **NO**

POLLUTANT IS A HAZARDOUS AIR POLLUTANT LISTED UNDER THE FEDERAL CAAA SECTION 112: **NO**

POLLUTANT IS A OZONE DEPLETING COMPOUND LISTED UNDER COLORADO AQCC REGULATION 15 SECTION II.11.: **NO**

ESTIMATED EMISSIONS: UNCONTROLLED ESTIMATED EMISSIONS: EMISSIONS LIMIT:  
(TONS PER YEAR): (TONS PER YEAR): (TONS PER YEAR):

## Air Pollution Control Division Permitted Facilities (APCDP)

0.00000 0.00000 0.00000

ESTIMATED EMISSIONS WITH RULE EFFECTIVENESS:  
(TONS PER YEAR)

0.00000

EFFECTIVE YEAR OF INVENTORY: 2011

POLLUTANT NAME: 71432 - BENZENE

EMISSION DATA SUBMITTED YEAR: 2010

POLLUTANT IS A HAZARDOUS AIR POLLUTANT UNDER COLORADO SECTION 25-7-109.3 C.R.S: NO

POLLUTANT IS A CRITERIA POLLUTANT: NO

POLLUTANT IS REPORTABLE AS EPCRA (SARA TITLE III) COMPOUND ONLY: NO

POLLUTANT IS A HAZARDOUS AIR POLLUTANT LISTED UNDER THE FEDERAL CAAA SECTION 112: YES

POLLUTANT IS A OZONE DEPLETING COMPOUND LISTED UNDER COLORADO AQCC REGULATION 15 SECTION II.11.: NO

ESTIMATED EMISSIONS: UNCONTROLLED ESTIMATED EMISSIONS: EMISSIONS LIMIT:

(TONS PER YEAR):

(TONS PER YEAR):

(TONS PER YEAR):

0.00000

0.00000

0.00000

ESTIMATED EMISSIONS WITH RULE EFFECTIVENESS:

(TONS PER YEAR)

0.00000

EFFECTIVE YEAR OF INVENTORY: 2011

POLLUTANT NAME: 1634044 - ETHER, TERT-BUTYL METHYL

EMISSION DATA SUBMITTED YEAR: 2010

POLLUTANT IS A HAZARDOUS AIR POLLUTANT UNDER COLORADO SECTION 25-7-109.3 C.R.S: NO

POLLUTANT IS A CRITERIA POLLUTANT: NO

POLLUTANT IS REPORTABLE AS EPCRA (SARA TITLE III) COMPOUND ONLY: NO

POLLUTANT IS A HAZARDOUS AIR POLLUTANT LISTED UNDER THE FEDERAL CAAA SECTION 112: YES

POLLUTANT IS A OZONE DEPLETING COMPOUND LISTED UNDER COLORADO AQCC REGULATION 15 SECTION II.11.: NO

ESTIMATED EMISSIONS: UNCONTROLLED ESTIMATED EMISSIONS: EMISSIONS LIMIT:

(TONS PER YEAR):

(TONS PER YEAR):

(TONS PER YEAR):

0.00000

0.00000

0.00000

ESTIMATED EMISSIONS WITH RULE EFFECTIVENESS:

(TONS PER YEAR)

0.00000

EFFECTIVE YEAR OF INVENTORY: 2011

POLLUTANT NAME: VOC - VOLATILE ORGANIC COMPOUNDS

EMISSION DATA SUBMITTED YEAR: 2010

POLLUTANT IS A HAZARDOUS AIR POLLUTANT UNDER COLORADO SECTION 25-7-109.3 C.R.S: NO

POLLUTANT IS A CRITERIA POLLUTANT: YES

POLLUTANT IS REPORTABLE AS EPCRA (SARA TITLE III) COMPOUND ONLY: NO

POLLUTANT IS A HAZARDOUS AIR POLLUTANT LISTED UNDER THE FEDERAL CAAA SECTION 112: NO

POLLUTANT IS A OZONE DEPLETING COMPOUND LISTED UNDER COLORADO AQCC REGULATION 15 SECTION II.11.: NO

ESTIMATED EMISSIONS: UNCONTROLLED ESTIMATED EMISSIONS: EMISSIONS LIMIT:

(TONS PER YEAR):

(TONS PER YEAR):

(TONS PER YEAR):

0.00000

0.00000

0.00000

ESTIMATED EMISSIONS WITH RULE EFFECTIVENESS:

(TONS PER YEAR)

0.00000

EFFECTIVE YEAR OF INVENTORY: 2011

POLLUTANT NAME: 74873 - METHYL CHLORIDE

## Air Pollution Control Division Permitted Facilities (APCDP)

EMISSION DATA SUBMITTED YEAR: **2010**

POLLUTANT IS A HAZARDOUS AIR POLLUTANT UNDER COLORADO SECTION 25-7-109.3 C.R.S: **NO**

POLLUTANT IS A CRITERIA POLLUTANT: **NO**

POLLUTANT IS REPORTABLE AS EPCRA (SARA TITLE III) COMPOUND ONLY: **NO**

POLLUTANT IS A HAZARDOUS AIR POLLUTANT LISTED UNDER THE FEDERAL CAAA SECTION 112: **YES**

POLLUTANT IS A OZONE DEPLETING COMPOUND LISTED UNDER COLORADO AQCC REGULATION 15 SECTION II.11.: **NO**

ESTIMATED EMISSIONS:	UNCONTROLLED ESTIMATED EMISSIONS:	EMISSIONS LIMIT:
<small>(TONS PER YEAR):</small>	<small>(TONS PER YEAR):</small>	<small>(TONS PER YEAR):</small>

<b>0.00000</b>	<b>0.00000</b>	<b>0.00000</b>
----------------	----------------	----------------

ESTIMATED EMISSIONS WITH RULE EFFECTIVENESS:  
(TONS PER YEAR)

**0.00000**

EFFECTIVE YEAR OF INVENTORY: **2011**

POLLUTANT NAME: **71432 - BENZENE**

EMISSION DATA SUBMITTED YEAR: **2010**

POLLUTANT IS A HAZARDOUS AIR POLLUTANT UNDER COLORADO SECTION 25-7-109.3 C.R.S: **NO**

POLLUTANT IS A CRITERIA POLLUTANT: **NO**

POLLUTANT IS REPORTABLE AS EPCRA (SARA TITLE III) COMPOUND ONLY: **NO**

POLLUTANT IS A HAZARDOUS AIR POLLUTANT LISTED UNDER THE FEDERAL CAAA SECTION 112: **YES**

POLLUTANT IS A OZONE DEPLETING COMPOUND LISTED UNDER COLORADO AQCC REGULATION 15 SECTION II.11.: **NO**

ESTIMATED EMISSIONS:	UNCONTROLLED ESTIMATED EMISSIONS:	EMISSIONS LIMIT:
<small>(TONS PER YEAR):</small>	<small>(TONS PER YEAR):</small>	<small>(TONS PER YEAR):</small>

<b>0.00000</b>	<b>0.00000</b>	<b>0.00000</b>
----------------	----------------	----------------

ESTIMATED EMISSIONS WITH RULE EFFECTIVENESS:  
(TONS PER YEAR)

**0.00000**

EFFECTIVE YEAR OF INVENTORY: **2011**

POLLUTANT NAME: **VOC - VOLATILE ORGANIC COMPOUNDS**

EMISSION DATA SUBMITTED YEAR: **2010**

POLLUTANT IS A HAZARDOUS AIR POLLUTANT UNDER COLORADO SECTION 25-7-109.3 C.R.S: **NO**

POLLUTANT IS A CRITERIA POLLUTANT: **YES**

POLLUTANT IS REPORTABLE AS EPCRA (SARA TITLE III) COMPOUND ONLY: **NO**

POLLUTANT IS A HAZARDOUS AIR POLLUTANT LISTED UNDER THE FEDERAL CAAA SECTION 112: **NO**

POLLUTANT IS A OZONE DEPLETING COMPOUND LISTED UNDER COLORADO AQCC REGULATION 15 SECTION II.11.: **NO**

ESTIMATED EMISSIONS:	UNCONTROLLED ESTIMATED EMISSIONS:	EMISSIONS LIMIT:
<small>(TONS PER YEAR):</small>	<small>(TONS PER YEAR):</small>	<small>(TONS PER YEAR):</small>

<b>0.00000</b>	<b>0.00000</b>	<b>0.00000</b>
----------------	----------------	----------------

ESTIMATED EMISSIONS WITH RULE EFFECTIVENESS:  
(TONS PER YEAR)

**0.00000**

EFFECTIVE YEAR OF INVENTORY: **2011**

POLLUTANT NAME: **71432 - BENZENE**

EMISSION DATA SUBMITTED YEAR: **2010**

POLLUTANT IS A HAZARDOUS AIR POLLUTANT UNDER COLORADO SECTION 25-7-109.3 C.R.S: **NO**

POLLUTANT IS A CRITERIA POLLUTANT: **NO**

POLLUTANT IS REPORTABLE AS EPCRA (SARA TITLE III) COMPOUND ONLY: **NO**

POLLUTANT IS A HAZARDOUS AIR POLLUTANT LISTED UNDER THE FEDERAL CAAA SECTION 112: **YES**

POLLUTANT IS A OZONE DEPLETING COMPOUND LISTED UNDER COLORADO AQCC REGULATION 15 SECTION II.11.: **NO**

## Air Pollution Control Division Permitted Facilities (APCDP)

ESTIMATED EMISSIONS: (TONS PER YEAR):	UNCONTROLLED ESTIMATED EMISSIONS: (TONS PER YEAR):	EMISSIONS LIMIT: (TONS PER YEAR):
<b>0.00000</b>	<b>0.00000</b>	<b>0.00000</b>

ESTIMATED EMISSIONS WITH RULE EFFECTIVENESS:  
(TONS PER YEAR)  
**0.00000**

### **UNIT COMMENT**

**-NO COMMENTS REPORTED**

---

[Back to Report Summary](#)



## Leaking Underground Storage Tanks Trust Fund Sites (LUSTTRUST)

**MAP ID# 10**

Distance from Property: 0.02 mi. (106 ft.) NW

### **FACILITY INFORMATION**

UNIQUE ID: 00177-0002933

AGENCY ID: 3136

NAME: LOVELAND QUICK TRIP #6386

ADDRESS: 1611 W EISENHOWER BLVD  
LOVELAND, CO 80537

COUNTY: LARIMER

COMMENTS: EVENT DATE: 7/19/89

### **NOT REPORTED**

COSTIS LINK: [http://costis.cdle.state.co.us/event.asp?h\\_id=3136](http://costis.cdle.state.co.us/event.asp?h_id=3136)

---

[Back to Report Summary](#)

## Aboveground Storage Tank Facilities (AST)

[MAP ID# 11](#)

Distance from Property: 0.01 mi. (53 ft.) N

### FACILITY INFORMATION

FACILITY ID: 6693

NAME: WESTSIDE CONOCO

ADDRESS: 5649 W HWY 34

LOVELAND, CO 80538

COSTIS LINK: [http://costis.cdle.state.co.us/facility.asp?h\\_id=6693](http://costis.cdle.state.co.us/facility.asp?h_id=6693)

### OWNER INFORMATION

OWNER ID: 131

NAME: REV ENTERPRISES INC

ADDRESS: 200 E OAK

FORT COLLINS, CO 80521

### TANK INFORMATION

TANK ID: TANK TYPE:

TANK PRODUCT:

TANK CAPACITY: TANK STATUS:

INSTALLATION DATE:

37123

LIQUEFIED PETROLEUM GAS LPG

1000

CLOSED

NOT REPORTED

---

[Back to Report Summary](#)

# Underground Storage Tank Facilities (UST)

**MAP ID# 11**

Distance from Property: 0.01 mi. (53 ft.) N

## FACILITY INFORMATION

FACILITY ID: 6872

NAME: SANDYS #2

ADDRESS: 5649 W HWY 34

LOVELAND, CO 80537

COSTIS LINK: [http://costis.cdle.state.co.us/facility.asp?h\\_id=6872](http://costis.cdle.state.co.us/facility.asp?h_id=6872)

## OWNER INFORMATION

OWNER ID: 131

NAME: REV ENTERPRISES INC

ADDRESS: 200 E OAK

FORT COLLINS, CO 80521

## TANK INFORMATION

TANK ID:	TANK TYPE:	TANK PRODUCT:	TANK CAPACITY:	TANK STATUS:	INSTALLATION DATE:
18260	UNDERGROUND STORAGE TANK	1 - UNLEADED REGULAR (RUL)	10000	OPEN	NOT REPORTED
18261	UNDERGROUND STORAGE TANK	3 - UNLEADED PREMIUM (PUL)	10000	OPEN	NOT REPORTED
18262	UNDERGROUND STORAGE TANK	4 - DIESEL	8000	OPEN	NOT REPORTED

[Back to Report Summary](#)

## Enforcement and Compliance History Information (ECHOR08)

[MAP ID# 12](#)

Distance from Property: 0.01 mi. (53 ft.) N

### FACILITY INFORMATION

UNIQUE ID: 110002990853

REGISTRY ID: 110002990853

NAME: MJR INVESTMENTS INC

ADDRESS: 5505 W EISENHOWER  
LOVELAND, CO 80538

COUNTY: LARIMER

FACILITY LINK: [Facility Detail Report](#)

---

[Back to Report Summary](#)

# Resource Conservation & Recovery Act - Non-Generator (RCRANGR08)

MAP ID# 12

Distance from Property: 0.01 mi. (53 ft.) N

## FACILITY INFORMATION

EPA ID#: COD983798653

NAME: MJR INVESTMENTS INC

ADDRESS: 5505 W EISENHOWER  
LOVELAND, CO 80538

CONTACT NAME: MANUEL SISNEROS

CONTACT ADDRESS: 406 N 71ST AVE  
GREELEY CO 80634

CONTACT PHONE: 3033565660

NON-NOTIFIER: NOT A NON-NOTIFIER

DATE RECEIVED BY AGENCY: 06/07/1999

CERTIFICATION - NO CERTIFICATION REPORTED -

INDUSTRY CLASSIFICATION (NAICS) - NO NAICS INFORMATION REPORTED -

SITE HISTORY (INCLUDES GENERATORS AND NON-GENERATORS)

DATE RECEIVED BY AGENCY: 06/07/1999

NAME: MJR INVESTMENTS INC

GENERATOR CLASSIFICATION: NON-GENERATOR

DESCRIPTION: NON-GENERATORS DO NOT PRESENTLY GENERATE HAZARDOUS WASTE

DATE RECEIVED BY AGENCY: 12/10/1992

NAME: MJR INVESTMENTS INC

GENERATOR CLASSIFICATION: NON-GENERATOR

DESCRIPTION: NON-GENERATORS DO NOT PRESENTLY GENERATE HAZARDOUS WASTE

## CURRENT ACTIVITY INFORMATION

GENERATOR STATUS: NON-GENERATOR LAST UPDATED DATE: 10/10/2014

SUBJECT TO CORRECTIVE ACTION UNIVERSE: NO

TDSFs POTENTIALLY SUBJECT TO CORRECTIVE ACTION UNDER 3004 (u)/(v) UNIVERSE: NO

TDSFs ONLY SUBJECT TO CORRECTIVE ACTION UNDER DISCRETIONARY AUTHORITIES UNIVERSE: NO

NON TDSFs WHERE RCRA CORRECTIVE ACTION HAS BEEN IMPOSED UNIVERSE: NO

CORRECTIVE ACTION WORKLOAD UNIVERSE: NO

IMPORTER: NO

UNDERGROUND INJECTION: NO

MIXED WASTE GENERATOR: NO

UNIVERSAL WASTE DESTINATION FACILITY: NO

RECYCLER: NO

TRANSFER FACILITY: NO

TRANSPORTER: NO

USED OIL FUEL BURNER: NO

ONSITE BURNER EXEMPTION: NO

USED OIL PROCESSOR: NO

FURNACE EXEMPTION: NO

USED OIL FUEL MARKETER TO BURNER: NO

USED OIL REFINER: NO

SPECIFICATION USED OIL MARKETER: NO

USED OIL TRANSFER FACILITY: NO

USED OIL TRANSPORTER: NO

## COMPLIANCE, MONITORING AND ENFORCEMENT INFORMATION

### EVALUATIONS

08/04/1995 FCI FOCUSED COMPLIANCE INSPECTION

## Resource Conservation & Recovery Act - Non-Generator (RCRANGR08)

07/18/1995 FCI FOCUSED COMPLIANCE INSPECTION  
04/04/1995 FCI FOCUSED COMPLIANCE INSPECTION  
01/16/1995 FCI FOCUSED COMPLIANCE INSPECTION  
08/30/1994 CDI CASE DEVELOPMENT INSPECTION  
08/23/1994 CDI CASE DEVELOPMENT INSPECTION  
03/18/1994 CEI COMPLIANCE EVALUATION INSPECTION ON-SITE  
12/10/1992 FCI FOCUSED COMPLIANCE INSPECTION

### VIOLATIONS

02/02/1994 262.A GENERATORS - GENERAL

### ENFORCEMENTS

02/02/1994 210 INITIAL 3008(A) COMPLIANCE

---

HAZARDOUS WASTE

#### D000

D006 CADMIUM

D007 CHROMIUM

D008 LEAD

UNIVERSAL WASTE - NO UNIVERSAL WASTE REPORTED -

CORRECTIVE ACTION AREA - NO CORRECTIVE ACTION AREA INFORMATION REPORTED -

CORRECTIVE ACTION EVENT - NO CORRECTIVE ACTION EVENT REPORTED -

---

[Back to Report Summary](#)

## Facility Registry System (FRSCO)

**MAP ID# 12**

Distance from Property: 0.01 mi. (53 ft.) N

### **FACILITY INFORMATION**

REGISTRY ID: 110002990853

NAME: **MJR INVESTMENTS INC**

LOCATION ADDRESS: **5505 W EISENHOWER  
LOVELAND, CO 80538**

COUNTY: **LARIMER**

EPA REGION: **08**

FEDERAL FACILITY: **NOT REPORTED**

TRIBAL LAND: **NOT REPORTED**

ALTERNATIVE NAME/S:

**MJR INVESTMENTS INC**

PROGRAM/S LISTED FOR THIS FACILITY

**RCRAINFO - RESOURCE CONSERVATION AND RECOVERY ACT INFORMATION SYSTEM**

STANDARD INDUSTRIAL CLASSIFICATION/S (SIC)

**NO SIC DATA REPORTED**

NORTH AMERICAN INDUSTRY CLASSIFICATION/S (NAICS)

**NO NAICS DATA REPORTED**

---

[Back to Report Summary](#)

## Colorado Discharge Permit System Facilities (CDPS)

**MAP ID# 13**

Distance from Property: 0.01 mi. (53 ft.) SW

### **SITE INFORMATION**

PERMIT NUMBER: COR03B335

SITE NAME: THOMPSON OVERLOOK

ADDRESS: W EISENHOWER BLVD & WILSON AVE  
LOVELAND, CO

PERMIT TYPE: STORMWATER CONSTRUCTION

PERMITTEE: P L S HOMES

PERMIT EFFECTIVE: 7/1/2007

---

[Back to Report Summary](#)



## Colorado Discharge Permit System Facilities (CDPS)

[MAP ID# 13](#)

Distance from Property: 0.01 mi. (53 ft.) SW

### **SITE INFORMATION**

PERMIT NUMBER: COR03H925

SITE NAME: WILSON AVE IMPROVEMENTS

ADDRESS: WILSON AVE & 14 ST  
LOVELAND, CO

PERMIT TYPE: STORMWATER CONSTRUCTION

PERMITTEE: COULSON EXCAVATING CO INC

PERMIT EFFECTIVE: 7/14/2011

---

[Back to Report Summary](#)

## Facility Registry System (FRSCO)

[MAP ID# 14](#)

Distance from Property: 0.02 mi. (106 ft.) SW

### **FACILITY INFORMATION**

REGISTRY ID: 110020031810

NAME: N. CO. WATER CONSERV. HQ

LOCATION ADDRESS: 1250N WILSON, 2300 W EISENHOWER  
LOVELAND, CO 80537-4461

COUNTY: LARIMER

EPA REGION: 08

FEDERAL FACILITY: NOT REPORTED

TRIBAL LAND: NOT REPORTED

ALTERNATIVE NAME/S:

**N. CO. WATER CONSERV. HQ**

PROGRAM/S LISTED FOR THIS FACILITY

**ECOMAP - COLORADO**

STANDARD INDUSTRIAL CLASSIFICATION/S (SIC)

**NO SIC DATA REPORTED**

NORTH AMERICAN INDUSTRY CLASSIFICATION/S (NAICS)

**NO NAICS DATA REPORTED**

---

[Back to Report Summary](#)

## Facility Registry System (FRSCO)

**MAP ID# 14**

Distance from Property: 0.02 mi. (106 ft.) SW

### **FACILITY INFORMATION**

REGISTRY ID: 110002994430

NAME: NORTH COLO WATER CONSERV DIST

LOCATION ADDRESS: 2300 W EISENHOWER BLVD  
LOVELAND, CO 80537

COUNTY: LARIMER

EPA REGION: 08

FEDERAL FACILITY: NOT REPORTED

TRIBAL LAND: NOT REPORTED

ALTERNATIVE NAME/S:

**NORTH COLO WATER CONSERV DIST**

PROGRAM/S LISTED FOR THIS FACILITY

**RCRAINFO - RESOURCE CONSERVATION AND RECOVERY ACT INFORMATION SYSTEM**

STANDARD INDUSTRIAL CLASSIFICATION/S (SIC)

**NO SIC DATA REPORTED**

NORTH AMERICAN INDUSTRY CLASSIFICATION/S (NAICS)

**NO NAICS DATA REPORTED**

---

[Back to Report Summary](#)

# Leaking Storage Tank Facilities (LST)

**MAP ID# 14**

Distance from Property: 0.02 mi. (106 ft.) SW

## **FACILITY INFORMATION**

UNIQUE ID: 6871LST

FACILITY ID: 6871

NAME: NORTHERN COLORADO WATER CONSERVANCY

ADDRESS: 1250 N WILSON AVE

LOVELAND, CO 80537

SITE NAME: NORTHERN COLORADO WATER CONSERVANCY

LOCATION: 1250 N WILSON AVE<BR>LOVELAND 80537

## **LEAKING INFORMATION**

EVENT ID:	STATUS:	RELEASE DATE:	ALTERNATE NAME:
9202	CLOSED	5/22/2003 17:50	NORTHERN COLORADO WATER CONSERVANCY
COSTIS LINK:	<a href="http://costis.cdle.state.co.us/event.asp?h_id=9202">http://costis.cdle.state.co.us/event.asp?h_id=9202</a>		
2916	CLOSED	7/26/1993	NORTHERN COLORADO WATER
COSTIS LINK:	<a href="http://costis.cdle.state.co.us/event.asp?h_id=2916">http://costis.cdle.state.co.us/event.asp?h_id=2916</a>		
2866	CLOSED	7/16/1990	NORTHERN COLORADO WATER
COSTIS LINK:	<a href="http://costis.cdle.state.co.us/event.asp?h_id=2866">http://costis.cdle.state.co.us/event.asp?h_id=2866</a>		

---

[Back to Report Summary](#)

## Leaking Storage Tank Facilities (LST)

[MAP ID# 14](#)

Distance from Property: 0.02 mi. (106 ft.) SW

### **FACILITY INFORMATION**

UNIQUE ID: 3981LST

FACILITY ID: 3981

NAME: NORTHERN CO WATER CONSERVATION

ADDRESS: 2300 W EISENHOWER BLVD

LOVELAND, CO 80537

SITE NAME: NORTHERN COLORADO WATER CONSERVATION DISTRICT

LOCATION: 2300 W EISENHOWER BLVD<BR>LOVELAND 80537

### **LEAKING INFORMATION**

EVENT ID:

STATUS:

RELEASE DATE:

ALTERNATE NAME:

2674

CLOSED

8/2/1989

NORTHERN COLORADO WATER CONSERVATION DISTRICT

COSTIS LINK: [http://costis.cdle.state.co.us/event.asp?h\\_id=2674](http://costis.cdle.state.co.us/event.asp?h_id=2674)

---

[Back to Report Summary](#)

# Underground Storage Tank Facilities (UST)

[MAP ID# 14](#)

Distance from Property: 0.02 mi. (106 ft.) SW

## FACILITY INFORMATION

FACILITY ID: 3981  
NAME: NORTHERN CO WATER CONSERVATION  
ADDRESS: 2300 W EISENHOWER BLVD  
LOVELAND, CO 80537

COSTIS LINK: [http://costis.cdle.state.co.us/facility.asp?h\\_id=3981](http://costis.cdle.state.co.us/facility.asp?h_id=3981)

## OWNER INFORMATION

OWNER ID: 3950  
NAME: NORTHERN COLORADO WATER CONSERVANCY  
ADDRESS: BOX 679  
LOVELAND, CO 80539

## TANK INFORMATION

TANK ID:	TANK TYPE:	TANK PRODUCT:	TANK CAPACITY:	TANK STATUS:	INSTALLATION DATE:
11221	UNDERGROUND STORAGE TANK	GASOLINE	1000	CLOSED	NOT REPORTED
11222	UNDERGROUND STORAGE TANK	4 - DIESEL	500	CLOSED	NOT REPORTED

[Back to Report Summary](#)

## Underground Storage Tank Facilities (UST)

**MAP ID# 14**

Distance from Property: 0.02 mi. (106 ft.) SW

### FACILITY INFORMATION

FACILITY ID: 6871  
NAME: NORTHERN COLORADO WATER CONSERVANCY  
ADDRESS: 1250 N WILSON AVE  
LOVELAND, CO 80537  
COSTIS LINK: [http://costis.cdle.state.co.us/facility.asp?h\\_id=6871](http://costis.cdle.state.co.us/facility.asp?h_id=6871)

### OWNER INFORMATION

OWNER ID: 3950  
NAME: NORTHERN COLORADO WATER CONSERVANCY  
ADDRESS: BOX 679  
LOVELAND, CO 80539

### TANK INFORMATION

TANK ID:	TANK TYPE:	TANK PRODUCT:	TANK CAPACITY:	TANK STATUS:	INSTALLATION DATE:
18256	UNDERGROUND STORAGE TANK	GASOLINE	1000	CLOSED	NOT REPORTED
18257	UNDERGROUND STORAGE TANK	4 - DIESEL	1000	CLOSED	NOT REPORTED
18258	UNDERGROUND STORAGE TANK	6 - USED OIL (WASTE OIL)	300	CLOSED	NOT REPORTED
18259	UNDERGROUND STORAGE TANK	4 - DIESEL	2000	CLOSED	NOT REPORTED

[Back to Report Summary](#)

## Enforcement and Compliance History Information (ECHOR08)

**MAP ID# 14**

Distance from Property: 0.02 mi. (106 ft.) SW

### **FACILITY INFORMATION**

UNIQUE ID: 110002994430

REGISTRY ID: 110002994430

NAME: NORTH COLO WATER CONSERV DIST

ADDRESS: 2300 W EISENHOWER BLVD  
LOVELAND, CO 80537

COUNTY: LARIMER

FACILITY LINK: [Facility Detail Report](#)

---

[Back to Report Summary](#)



## Voluntary Cleanup and Redevelopment Program Sites (VCRA)

**MAP ID# 14**

Distance from Property: 0.02 mi. (106 ft.) SW

### **SITE INFORMATION**

FILE NUMBER: 020809-1

SITE NO: 242.0

NAME: NORTHERN CO. WATER CONSERV. HQ

ADDRESS: 1250N WILSON, 2300 W EISENHOWER  
LOVELAND, CO 80537

COUNTY: LARIMER

### **SITE DETAILS**

APPLICATION TYPE: NO ACTION DETERMINATION

REVIEW DATE DUE: 9/23/2002

DECISION: APPROVAL

REMEDY START DATE: NOT REPORTED

REMEDY END DATE: NOT REPORTED

ACTUAL COST: 709.46

CLEANUP ACRES: 10.0

OTHER ISSUES: UP GRADIENT SOURCE;#10

LAND USE RESTRICTIONS: NOT REPORTED

PROJECT MANAGER: WALKER

INDOOR AIR: NOT REPORTED

MEDIA SEDIMENT: NOT REPORTED

MEDIA GROUND WATER: NOT REPORTED

MEDIA SURFACE WATER: NOT REPORTED

MEDIA SOIL: NOT REPORTED

---

[Back to Report Summary](#)

# Resource Conservation & Recovery Act - Generator (RCRAGR08)

MAP ID# 14

Distance from Property: 0.02 mi. (106 ft.) SW

## FACILITY INFORMATION

EPA ID#: COR000001941

NAME: NORTH COLO WATER CONSERV DIST

ADDRESS: 2300 W EISENHOWER BLVD  
LOVELAND, CO 80537

CONTACT NAME: MARK CROOKSTON

CONTACT ADDRESS: P O BOX 679  
LOVELAND CO 80539-0679

CONTACT PHONE: 9706672437

NON-NOTIFIER: NOT A NON-NOTIFIER

DATE RECEIVED BY AGENCY: 08/29/1995

CERTIFICATION - NO CERTIFICATION REPORTED -

INDUSTRY CLASSIFICATION (NAICS) - NO NAICS INFORMATION REPORTED -

SITE HISTORY (INCLUDES GENERATORS AND NON-GENERATORS)

DATE RECEIVED BY AGENCY: 08/29/1995

NAME: NORTH COLO WATER CONSERV DIST

GENERATOR CLASSIFICATION: LARGE QUANTITY GENERATOR

DESCRIPTION: LARGE QUANTITY GENERATORS (LQGS) GENERATE 1,000 KILOGRAMS PER MONTH OR MORE OF HAZARDOUS WASTE OR MORE THAN ONE KILOGRAM PER MONTH OF ACUTELY HAZARDOUS WASTE

OWNER TYPE: DISTRICT

OWNER NAME: NORTH COLO WATER CONSERV DIST

OPERATOR TYPE: NOT REPORTED

OPERATOR NAME: NOT REPORTED

## CURRENT ACTIVITY INFORMATION

GENERATOR STATUS: **CONDITIONALLY EXEMPT SMALL QUANTITY GENERATOR** LAST UPDATED DATE: **09/15/2000**

SUBJECT TO CORRECTIVE ACTION UNIVERSE: **NO**

TDSFs POTENTIALLY SUBJECT TO CORRECTIVE ACTION UNDER 3004 (u)/(v) UNIVERSE: **NO**

TDSFs ONLY SUBJECT TO CORRECTIVE ACTION UNDER DISCRETIONARY AUTHORITIES UNIVERSE: **NO**

NON TDSFs WHERE RCRA CORRECTIVE ACTION HAS BEEN IMPOSED UNIVERSE: **NO**

CORRECTIVE ACTION WORKLOAD UNIVERSE: **NO**

IMPORTER: **NO**

UNDERGROUND INJECTION: **NO**

MIXED WASTE GENERATOR: **NO**

UNIVERSAL WASTE DESTINATION FACILITY: **NO**

RECYCLER: **NO**

TRANSFER FACILITY: **NO**

TRANSPORTER: **NO**

USED OIL FUEL BURNER: **NO**

ONSITE BURNER EXEMPTION: **NO**

USED OIL PROCESSOR: **NO**

FURNACE EXEMPTION: **NO**

USED OIL FUEL MARKETER TO BURNER: **NO**

USED OIL REFINER: **NO**

SPECIFICATION USED OIL MARKETER: **NO**

USED OIL TRANSFER FACILITY: **NO**

USED OIL TRANSPORTER: **NO**

## COMPLIANCE, MONITORING AND ENFORCEMENT INFORMATION

EVALUATIONS - NO EVALUATIONS REPORTED -

VIOLATIONS - NO VIOLATIONS REPORTED -

ENFORCEMENTS - NO ENFORCEMENTS REPORTED -

## HAZARDOUS WASTE

D006 CADMIUM

## Resource Conservation & Recovery Act - Generator (RCRAGR08)

D007 CHROMIUM

D009 MERCURY

D011 SILVER

UNIVERSAL WASTE - NO UNIVERSAL WASTE REPORTED -

CORRECTIVE ACTION AREA - NO CORRECTIVE ACTION AREA INFORMATION REPORTED -

CORRECTIVE ACTION EVENT - NO CORRECTIVE ACTION EVENT REPORTED -

---

[Back to Report Summary](#)

# Resource Conservation & Recovery Act - Generator (RCRAGR08)

MAP ID# 15

Distance from Property: 0.02 mi. (106 ft.) NW

## FACILITY INFORMATION

EPA ID#: COR000222885

NAME: EDS AUTO PAINT AND SUPPLY INC

ADDRESS: 1410 N JEFFERSON AVE  
LOVELAND, CO 80538

CONTACT NAME: ED G BUBLITZ

CONTACT ADDRESS: 1410 N JEFFERSON AVE  
LOVELAND CO 80538

CONTACT PHONE: 9706695714

NON-NOTIFIER: NOT A NON-NOTIFIER

DATE RECEIVED BY AGENCY: 03/12/2010

OWNER TYPE: PRIVATE

OWNER NAME: ED BUBLITZ

OPERATOR TYPE: PRIVATE

OPERATOR NAME: EDS AUTO PAINT AND SUPPLY INC

## CERTIFICATION

CERTIFICATION NAME:

CERTIFICATION TITLE:

CERTIFICATION SIGNED DATE:

EDWARD G BUBLITZ

PRES

03/10/2010

## INDUSTRY CLASSIFICATION (NAICS)

811121 - AUTOMOTIVE BODY, PAINT, AND INTERIOR REPAIR AND MAINTENANCE

## SITE HISTORY (INCLUDES GENERATORS AND NON-GENERATORS)

DATE RECEIVED BY AGENCY: 03/12/2010

NAME: EDS AUTO PAINT AND SUPPLY INC

GENERATOR CLASSIFICATION: LARGE QUANTITY GENERATOR

DESCRIPTION: LARGE QUANTITY GENERATORS (LQGS) GENERATE 1,000 KILOGRAMS PER MONTH OR MORE OF HAZARDOUS WASTE OR MORE THAN ONE KILOGRAM PER MONTH OF ACUTELY HAZARDOUS WASTE

## CURRENT ACTIVITY INFORMATION

GENERATOR STATUS: **CONDITIONALLY EXEMPT SMALL QUANTITY GENERATOR** LAST UPDATED DATE: **03/12/2010**

SUBJECT TO CORRECTIVE ACTION UNIVERSE: **NO**

TDSFs POTENTIALLY SUBJECT TO CORRECTIVE ACTION UNDER 3004 (u)/(v) UNIVERSE: **NO**

TDSFs ONLY SUBJECT TO CORRECTIVE ACTION UNDER DISCRETIONARY AUTHORITIES UNIVERSE: **NO**

NON TDSFs WHERE RCRA CORRECTIVE ACTION HAS BEEN IMPOSED UNIVERSE: **NO**

CORRECTIVE ACTION WORKLOAD UNIVERSE: **NO**

IMPORTER: **NO**

UNDERGROUND INJECTION: **NO**

MIXED WASTE GENERATOR: **NO**

UNIVERSAL WASTE DESTINATION FACILITY: **NO**

RECYCLER: **NO**

TRANSFER FACILITY: **NO**

TRANSPORTER: **NO**

USED OIL FUEL BURNER: **NO**

ONSITE BURNER EXEMPTION: **NO**

USED OIL PROCESSOR: **NO**

FURNACE EXEMPTION: **NO**

USED OIL FUEL MARKETER TO BURNER: **NO**

USED OIL REFINER: **NO**

SPECIFICATION USED OIL MARKETER: **NO**

USED OIL TRANSFER FACILITY: **NO**

USED OIL TRANSPORTER: **NO**

## COMPLIANCE, MONITORING AND ENFORCEMENT INFORMATION

EVALUATIONS - **NO EVALUATIONS REPORTED** -

VIOLATIONS - **NO VIOLATIONS REPORTED** -

ENFORCEMENTS - **NO ENFORCEMENTS REPORTED** -

## Resource Conservation & Recovery Act - Generator (RCRAGR08)

HAZARDOUS WASTE

**D001**      **IGNITABLE WASTE**

UNIVERSAL WASTE      - NO UNIVERSAL WASTE REPORTED -

CORRECTIVE ACTION AREA      - NO CORRECTIVE ACTION AREA INFORMATION REPORTED -

CORRECTIVE ACTION EVENT      - NO CORRECTIVE ACTION EVENT REPORTED -

[Back to Report Summary](#)

## Facility Registry System (FRSCO)

**MAP ID# 15**

Distance from Property: 0.02 mi. (106 ft.) NW

### **FACILITY INFORMATION**

REGISTRY ID: 110041657962

NAME: EDS AUTO PAINT AND SUPPLY INC

LOCATION ADDRESS: 1410 N JEFFERSON AVE  
LOVELAND, CO 80538

COUNTY: LARIMER

EPA REGION: 08

FEDERAL FACILITY: NOT REPORTED

TRIBAL LAND: NOT REPORTED

ALTERNATIVE NAME/S:

EDS AUTO PAINT AND SUPPLY INC

PROGRAM/S LISTED FOR THIS FACILITY

RCRAINFO - RESOURCE CONSERVATION AND RECOVERY ACT INFORMATION SYSTEM

STANDARD INDUSTRIAL CLASSIFICATION/S (SIC)

NO SIC DATA REPORTED

NORTH AMERICAN INDUSTRY CLASSIFICATION/S (NAICS)

811121 - AUTOMOTIVE BODY, PAINT, AND INTERIOR REPAIR AND MAINTENANCE.

---

[Back to Report Summary](#)

## Facility Registry System (FRSCO)

**MAP ID# 15**

Distance from Property: 0.02 mi. (106 ft.) NW

### **FACILITY INFORMATION**

REGISTRY ID: 110002995778

NAME: **CARQUEST AUTO PARTS**

LOCATION ADDRESS: 1410 N LINCOLN AVE  
LOVELAND, CO 80538

COUNTY: **LARIMER**

EPA REGION: **08**

FEDERAL FACILITY: **NOT REPORTED**

TRIBAL LAND: **NOT REPORTED**

ALTERNATIVE NAME/S:

**CARQUEST AUTO PARTS**

PROGRAM/S LISTED FOR THIS FACILITY

**RCRAINFO - RESOURCE CONSERVATION AND RECOVERY ACT INFORMATION SYSTEM**

STANDARD INDUSTRIAL CLASSIFICATION/S (SIC)

**NO SIC DATA REPORTED**

NORTH AMERICAN INDUSTRY CLASSIFICATION/S (NAICS)

**NO NAICS DATA REPORTED**

---

[Back to Report Summary](#)

## Enforcement and Compliance History Information (ECHOR08)

**MAP ID# 15**

Distance from Property: 0.02 mi. (106 ft.) NW

### **FACILITY INFORMATION**

UNIQUE ID: 110041657962

REGISTRY ID: 110041657962

NAME: EDS AUTO PAINT AND SUPPLY INC

ADDRESS: 1410 N JEFFERSON AVE  
LOVELAND, CO 80538

COUNTY: LARIMER

FACILITY LINK: [Facility Detail Report](#)

---

[Back to Report Summary](#)



## Enforcement and Compliance History Information (ECHOR08)

**MAP ID# 15**

Distance from Property: 0.02 mi. (106 ft.) NW

### **FACILITY INFORMATION**

UNIQUE ID: 110002995778

REGISTRY ID: 110002995778

NAME: CARQUEST AUTO PARTS

ADDRESS: 1410 N LINCOLN AVE  
LOVELAND, CO 80538

COUNTY: LARIMER

FACILITY LINK: [Facility Detail Report](#)

---

[Back to Report Summary](#)

# Resource Conservation & Recovery Act - Generator (RCRAGR08)

MAP ID# 15

Distance from Property: 0.02 mi. (106 ft.) NW

## FACILITY INFORMATION

EPA ID#: COR000004267

NAME: CARQUEST AUTO PARTS

ADDRESS: 1410 N LINCOLN AVE

LOVELAND, CO 80538

CONTACT NAME: DARIN DRISCOLL

CONTACT ADDRESS: 1410 N LINCOLN AVE

LOVELAND CO 80538

CONTACT PHONE: 9706695885

NON-NOTIFIER: NOT A NON-NOTIFIER

DATE RECEIVED BY AGENCY: 03/25/1996

CERTIFICATION - NO CERTIFICATION REPORTED -

INDUSTRY CLASSIFICATION (NAICS) - NO NAICS INFORMATION REPORTED -

SITE HISTORY (INCLUDES GENERATORS AND NON-GENERATORS)

DATE RECEIVED BY AGENCY: 03/25/1996

NAME: CARQUEST AUTO PARTS

GENERATOR CLASSIFICATION: LARGE QUANTITY GENERATOR

DESCRIPTION: LARGE QUANTITY GENERATORS (LQGS) GENERATE 1,000 KILOGRAMS PER MONTH OR MORE OF HAZARDOUS WASTE OR MORE THAN ONE KILOGRAM PER MONTH OF ACUTELY HAZARDOUS WASTE

## CURRENT ACTIVITY INFORMATION

GENERATOR STATUS: **CONDITIONALLY EXEMPT SMALL QUANTITY GENERATOR** LAST UPDATED DATE: **09/15/2000**

SUBJECT TO CORRECTIVE ACTION UNIVERSE: **NO**

TDSFs POTENTIALLY SUBJECT TO CORRECTIVE ACTION UNDER 3004 (u)/(v) UNIVERSE: **NO**

TDSFs ONLY SUBJECT TO CORRECTIVE ACTION UNDER DISCRETIONARY AUTHORITIES UNIVERSE: **NO**

NON TDSFs WHERE RCRA CORRECTIVE ACTION HAS BEEN IMPOSED UNIVERSE: **NO**

CORRECTIVE ACTION WORKLOAD UNIVERSE: **NO**

IMPORTER: **NO**

UNDERGROUND INJECTION: **NO**

MIXED WASTE GENERATOR: **NO**

UNIVERSAL WASTE DESTINATION FACILITY: **NO**

RECYCLER: **NO**

TRANSFER FACILITY: **NO**

TRANSPORTER: **NO**

USED OIL FUEL BURNER: **NO**

ONSITE BURNER EXEMPTION: **NO**

USED OIL PROCESSOR: **NO**

FURNACE EXEMPTION: **NO**

USED OIL FUEL MARKETER TO BURNER: **NO**

USED OIL REFINER: **NO**

SPECIFICATION USED OIL MARKETER: **NO**

USED OIL TRANSFER FACILITY: **NO**

USED OIL TRANSPORTER: **NO**

## COMPLIANCE, MONITORING AND ENFORCEMENT INFORMATION

EVALUATIONS - NO EVALUATIONS REPORTED -

VIOLATIONS - NO VIOLATIONS REPORTED -

ENFORCEMENTS - NO ENFORCEMENTS REPORTED -

## HAZARDOUS WASTE

**D002 CORROSIVE WASTE**

## Resource Conservation & Recovery Act - Generator (RCRAGR08)

D004 ARSENIC  
D005 BARIUM  
D006 CADMIUM  
D007 CHROMIUM  
D008 LEAD  
D009 MERCURY  
D010 SELENIUM  
D011 SILVER

UNIVERSAL WASTE - NO UNIVERSAL WASTE REPORTED -

CORRECTIVE ACTION AREA - NO CORRECTIVE ACTION AREA INFORMATION REPORTED -

CORRECTIVE ACTION EVENT - NO CORRECTIVE ACTION EVENT REPORTED -

[Back to Report Summary](#)

## Facility Registry System (FRSCO)

**MAP ID# 16**

Distance from Property: 0.02 mi. (106 ft.) NW

### **FACILITY INFORMATION**

REGISTRY ID: 110017687190

NAME: WESTLAKE DRY CLEANING & LAUNDROMAT

LOCATION ADDRESS: 2669 W EISENHOWER BLVD  
LOVELAND, CO 80537-3156

COUNTY: LARIMER

EPA REGION: 08

FEDERAL FACILITY: NOT REPORTED

TRIBAL LAND: NOT REPORTED

ALTERNATIVE NAME/S:

**WESTLAKE DRY CLEANING & LAUNDROMAT**

PROGRAM/S LISTED FOR THIS FACILITY

**AIRS/AFS - AEROMETRIC INFORMATION RETRIEVAL SYSTEM / AIRS FACILITY SYSTEM**

**AIR - AIR**

**RCRAINFO - RESOURCE CONSERVATION AND RECOVERY ACT INFORMATION SYSTEM**

**EIS - EIS**

STANDARD INDUSTRIAL CLASSIFICATION/S (SIC)

**7216 - DRYCLEANING PLANTS, EXCEPT RUG CLEANING**

NORTH AMERICAN INDUSTRY CLASSIFICATION/S (NAICS)

**81232 - DRYCLEANING AND LAUNDRY SERVICES (EXCEPT COIN-OPERATED)**

**812320 - DRYCLEANING AND LAUNDRY SERVICES (EXCEPT COIN-OPERATED).**

**812320 - DRYCLEANING AND LAUNDRY SERVICES (EXCEPT COIN-OPERATED).**

**812320 - DRYCLEANING AND LAUNDRY SERVICES (EXCEPT COIN-OPERATED).**

**812320 - DRYCLEANING AND LAUNDRY SERVICES (EXCEPT COIN-OPERATED).**

**812320 - DRYCLEANING AND LAUNDRY SERVICES (EXCEPT COIN-OPERATED).**

---

[Back to Report Summary](#)

## Dry Cleaning Facilities (CLEANERS)

**MAP ID# 16**

Distance from Property: 0.02 mi. (106 ft.) NW

### SITE INFORMATION

UNIQUEID: 069-0389CL

FACILITY ID: 069-0389

NAME: WESTLAKE DRY CLEANING & LAUNDROMAT

ADDRESS: 2669 W EISENHOWER BLVD  
LOVELAND, CO 80537-3156

CONTACT: SHINCEY NORQUAY

### OWNER INFORMATION

ADDRESS: 2669 W EISENHOWER BLVD  
LOVELAND, CO 80537

### SITE DETAILS

MAKE/MODEL/SERIAL: MULTIMATIC DRY-DRY UNIT/VALORE/30-0389-3510

CONSTRUCTION PERMIT #: 02LR0247

EMISSION UNIT ID: 001

EMISSION UNIT DESCRIPTION: MULTIMATIC DRY -DRY UNIT

EMISSION PROCESS DESCRIPTION: MULTIMATIC DRY- DRY UNIT --- PERC USEAGE

ANNUAL THROUGHPUT: 60 GALLONS SOLVENT CONSUMED

---

[Back to Report Summary](#)

## ***Enforcement and Compliance History Information (ECHOR08)***

**MAP ID# 16**

Distance from Property: 0.02 mi. (106 ft.) NW

### **FACILITY INFORMATION**

UNIQUE ID: 110017687190

REGISTRY ID: 110017687190

NAME: WESTLAKE DRY CLEANING & LAUNDROMAT

ADDRESS: 2669 W EISENHOWER BLVD

LOVELAND, CO 80537

COUNTY: LARIMER

FACILITY LINK: [Facility Detail Report](#)

---

[Back to Report Summary](#)

# Aerometric Information Retrieval System / Air Facility Subsystem (AIRSAFS)

**MAP ID# 16**

Distance from Property: 0.02 mi. (106 ft.) NW

## **SITE INFORMATION**

UNIQUE ID: 1021352

PLANT ID: 1021352

NAME: WESTLAKE DRY CLEANING & LAUNDROMAT

ADDRESS: 2669 W EISENHOWER BLVD

LOVELAND, CO 80537-3156

CLASSIFICATION: POTENTIAL UNCONTROLLED EMISSIONS <100 TONS/YEAR

OPERATION STATUS: OPERATING

STATE COMPLIANCE STATUS: IN COMPLIANCE WITH PROCEDURAL REQUIREMENTS

FACILITY TYPE: PRIVATELY OWNED/OPERATED

CURRENT HIGH PRIORITY VIOLATOR: NOT REPORTED

SIC DESCRIPTION: ESTABLISHMENTS PRIMARILY ENGAGED IN DRYCLEANING OR DYEING APPAREL AND HOUSEHOLD FABRICS OTHER THAN RUGS.

## **ENFORCEMENT ACTIONS**

DATE ACHIEVED: 02/24/2010

DATE RECORDED: 07/12/2010

NATIONAL ACTION TYPE: NOTIFICATION RECEIVED

ALL AIR PROGRAM: SIP SOURCE,MACT (SECTION 63 NESHAPS)

RESULTS OF STACK TEST AND TITLE V: NOT REPORTED

POLLUTANT: NOT REPORTED

ALL POLLUTION IN VIOLATION: NOT REPORTED

TYPE OF VIOLATION(S): NOT REPORTED

PENALTY AMOUNT: 0

DATE ACHIEVED: 08/29/2005

DATE RECORDED: 01/31/2006

NATIONAL ACTION TYPE: STATE CONDUCTED FCE/ON-SITE

ALL AIR PROGRAM: SIP SOURCE,MACT (SECTION 63 NESHAPS)

RESULTS OF STACK TEST AND TITLE V: IN VIOLATION

POLLUTANT: NOT REPORTED

ALL POLLUTION IN VIOLATION: NOT REPORTED

TYPE OF VIOLATION(S): NOT REPORTED

PENALTY AMOUNT: 0

## **AIR PROGRAM**

AIR PROGRAM STATUS: OPERATING

EPA COMPLIANCE STATUS: IN COMPLIANCE WITH PROCEDURAL REQUIREMENTS

POLLUTANT COMPLIANCE STATUS: IN COMPLIANCE WITH PROCEDURAL REQUIREMENTS

POLLUTANT: NOT REPORTED

AIR PROGRAM STATUS: OPERATING

EPA COMPLIANCE STATUS: IN COMPLIANCE WITH PROCEDURAL REQUIREMENTS

POLLUTANT COMPLIANCE STATUS: IN COMPLIANCE WITH PROCEDURAL REQUIREMENTS

# **Aerometric Information Retrieval System / Air Facility Subsystem (AIRSAFS)**

POLLUTANT: **NOT REPORTED**

## **HISTORICAL COMPLIANCE AIR PROGRAM LEVEL**

AIR PROGRAM: **SIP SOURCE**

COMPLIANCE DATE (YYYQ): **1304**

HISTORICAL COMPLIANCE STATUS: **IN COMPLIANCE WITH PROCEDURAL REQUIREMENTS**

AIR PROGRAM: **MACT (SECTION 63 NESHAPS)**

COMPLIANCE DATE (YYYQ): **0901**

HISTORICAL COMPLIANCE STATUS: **IN COMPLIANCE WITH PROCEDURAL REQUIREMENTS**

AIR PROGRAM: **SIP SOURCE**

COMPLIANCE DATE (YYYQ): **0702**

HISTORICAL COMPLIANCE STATUS: **IN COMPLIANCE WITH PROCEDURAL REQUIREMENTS**

AIR PROGRAM: **SIP SOURCE**

COMPLIANCE DATE (YYYQ): **0903**

HISTORICAL COMPLIANCE STATUS: **IN COMPLIANCE WITH PROCEDURAL REQUIREMENTS**

AIR PROGRAM: **MACT (SECTION 63 NESHAPS)**

COMPLIANCE DATE (YYYQ): **1301**

HISTORICAL COMPLIANCE STATUS: **IN COMPLIANCE WITH PROCEDURAL REQUIREMENTS**

AIR PROGRAM: **SIP SOURCE**

COMPLIANCE DATE (YYYQ): **1102**

HISTORICAL COMPLIANCE STATUS: **IN COMPLIANCE WITH PROCEDURAL REQUIREMENTS**

AIR PROGRAM: **MACT (SECTION 63 NESHAPS)**

COMPLIANCE DATE (YYYQ): **0701**

HISTORICAL COMPLIANCE STATUS: **IN COMPLIANCE WITH PROCEDURAL REQUIREMENTS**

AIR PROGRAM: **MACT (SECTION 63 NESHAPS)**

COMPLIANCE DATE (YYYQ): **1302**

HISTORICAL COMPLIANCE STATUS: **IN COMPLIANCE WITH PROCEDURAL REQUIREMENTS**

AIR PROGRAM: **SIP SOURCE**

COMPLIANCE DATE (YYYQ): **1401**

HISTORICAL COMPLIANCE STATUS: **IN COMPLIANCE WITH PROCEDURAL REQUIREMENTS**

AIR PROGRAM: **MACT (SECTION 63 NESHAPS)**

COMPLIANCE DATE (YYYQ): **1201**

HISTORICAL COMPLIANCE STATUS: **IN COMPLIANCE WITH PROCEDURAL REQUIREMENTS**

AIR PROGRAM: **SIP SOURCE**

COMPLIANCE DATE (YYYQ): **0804**



# **Aerometric Information Retrieval System / Air Facility Subsystem (AIRSAFS)**

HISTORICAL COMPLIANCE STATUS: **IN COMPLIANCE WITH PROCEDURAL REQUIREMENTS**

AIR PROGRAM: **MACT (SECTION 63 NESHAPS)**

COMPLIANCE DATE (YYYQ): **1001**

HISTORICAL COMPLIANCE STATUS: **IN COMPLIANCE WITH PROCEDURAL REQUIREMENTS**

AIR PROGRAM: **SIP SOURCE**

COMPLIANCE DATE (YYYQ): **1104**

HISTORICAL COMPLIANCE STATUS: **IN COMPLIANCE WITH PROCEDURAL REQUIREMENTS**

AIR PROGRAM: **MACT (SECTION 63 NESHAPS)**

COMPLIANCE DATE (YYYQ): **1002**

HISTORICAL COMPLIANCE STATUS: **IN COMPLIANCE WITH PROCEDURAL REQUIREMENTS**

AIR PROGRAM: **SIP SOURCE**

COMPLIANCE DATE (YYYQ): **1103**

HISTORICAL COMPLIANCE STATUS: **IN COMPLIANCE WITH PROCEDURAL REQUIREMENTS**

AIR PROGRAM: **MACT (SECTION 63 NESHAPS)**

COMPLIANCE DATE (YYYQ): **1103**

HISTORICAL COMPLIANCE STATUS: **IN COMPLIANCE WITH PROCEDURAL REQUIREMENTS**

AIR PROGRAM: **MACT (SECTION 63 NESHAPS)**

COMPLIANCE DATE (YYYQ): **0801**

HISTORICAL COMPLIANCE STATUS: **IN COMPLIANCE WITH PROCEDURAL REQUIREMENTS**

AIR PROGRAM: **SIP SOURCE**

COMPLIANCE DATE (YYYQ): **1002**

HISTORICAL COMPLIANCE STATUS: **IN COMPLIANCE WITH PROCEDURAL REQUIREMENTS**

AIR PROGRAM: **MACT (SECTION 63 NESHAPS)**

COMPLIANCE DATE (YYYQ): **0704**

HISTORICAL COMPLIANCE STATUS: **IN COMPLIANCE WITH PROCEDURAL REQUIREMENTS**

AIR PROGRAM: **SIP SOURCE**

COMPLIANCE DATE (YYYQ): **1204**

HISTORICAL COMPLIANCE STATUS: **IN COMPLIANCE WITH PROCEDURAL REQUIREMENTS**

AIR PROGRAM: **MACT (SECTION 63 NESHAPS)**

COMPLIANCE DATE (YYYQ): **1004**

HISTORICAL COMPLIANCE STATUS: **IN COMPLIANCE WITH PROCEDURAL REQUIREMENTS**

AIR PROGRAM: **SIP SOURCE**

COMPLIANCE DATE (YYYQ): **1001**

HISTORICAL COMPLIANCE STATUS: **IN COMPLIANCE WITH PROCEDURAL REQUIREMENTS**

# **Aerometric Information Retrieval System / Air Facility Subsystem (AIRSAFS)**

AIR PROGRAM: **MACT (SECTION 63 NESHAPS)**  
COMPLIANCE DATE (YYYQ): **0803**  
HISTORICAL COMPLIANCE STATUS: **IN COMPLIANCE WITH PROCEDURAL REQUIREMENTS**

AIR PROGRAM: **SIP SOURCE**  
COMPLIANCE DATE (YYYQ): **0703**  
HISTORICAL COMPLIANCE STATUS: **IN COMPLIANCE WITH PROCEDURAL REQUIREMENTS**

AIR PROGRAM: **MACT (SECTION 63 NESHAPS)**  
COMPLIANCE DATE (YYYQ): **0802**  
HISTORICAL COMPLIANCE STATUS: **IN COMPLIANCE WITH PROCEDURAL REQUIREMENTS**

AIR PROGRAM: **MACT (SECTION 63 NESHAPS)**  
COMPLIANCE DATE (YYYQ): **1203**  
HISTORICAL COMPLIANCE STATUS: **IN COMPLIANCE WITH PROCEDURAL REQUIREMENTS**

AIR PROGRAM: **SIP SOURCE**  
COMPLIANCE DATE (YYYQ): **1402**  
HISTORICAL COMPLIANCE STATUS: **IN COMPLIANCE WITH PROCEDURAL REQUIREMENTS**

AIR PROGRAM: **SIP SOURCE**  
COMPLIANCE DATE (YYYQ): **0904**  
HISTORICAL COMPLIANCE STATUS: **IN COMPLIANCE WITH PROCEDURAL REQUIREMENTS**

AIR PROGRAM: **MACT (SECTION 63 NESHAPS)**  
COMPLIANCE DATE (YYYQ): **0903**  
HISTORICAL COMPLIANCE STATUS: **IN COMPLIANCE WITH PROCEDURAL REQUIREMENTS**

AIR PROGRAM: **SIP SOURCE**  
COMPLIANCE DATE (YYYQ): **1302**  
HISTORICAL COMPLIANCE STATUS: **IN COMPLIANCE WITH PROCEDURAL REQUIREMENTS**

AIR PROGRAM: **SIP SOURCE**  
COMPLIANCE DATE (YYYQ): **1202**  
HISTORICAL COMPLIANCE STATUS: **IN COMPLIANCE WITH PROCEDURAL REQUIREMENTS**

AIR PROGRAM: **SIP SOURCE**  
COMPLIANCE DATE (YYYQ): **1101**  
HISTORICAL COMPLIANCE STATUS: **IN COMPLIANCE WITH PROCEDURAL REQUIREMENTS**

AIR PROGRAM: **MACT (SECTION 63 NESHAPS)**  
COMPLIANCE DATE (YYYQ): **1403**  
HISTORICAL COMPLIANCE STATUS: **IN COMPLIANCE WITH PROCEDURAL REQUIREMENTS**

AIR PROGRAM: **MACT (SECTION 63 NESHAPS)**

# **Aerometric Information Retrieval System / Air Facility Subsystem (AIRSAFS)**

COMPLIANCE DATE (YYYQ): 1303  
HISTORICAL COMPLIANCE STATUS: **IN COMPLIANCE WITH PROCEDURAL REQUIREMENTS**

AIR PROGRAM: **SIP SOURCE**  
COMPLIANCE DATE (YYYQ): 0902  
HISTORICAL COMPLIANCE STATUS: **IN COMPLIANCE WITH PROCEDURAL REQUIREMENTS**

AIR PROGRAM: **MACT (SECTION 63 NESHAPS)**  
COMPLIANCE DATE (YYYQ): 1202  
HISTORICAL COMPLIANCE STATUS: **IN COMPLIANCE WITH PROCEDURAL REQUIREMENTS**

AIR PROGRAM: **SIP SOURCE**  
COMPLIANCE DATE (YYYQ): 1203  
HISTORICAL COMPLIANCE STATUS: **IN COMPLIANCE WITH PROCEDURAL REQUIREMENTS**

AIR PROGRAM: **SIP SOURCE**  
COMPLIANCE DATE (YYYQ): 1003  
HISTORICAL COMPLIANCE STATUS: **IN COMPLIANCE WITH PROCEDURAL REQUIREMENTS**

AIR PROGRAM: **SIP SOURCE**  
COMPLIANCE DATE (YYYQ): 1301  
HISTORICAL COMPLIANCE STATUS: **IN COMPLIANCE WITH PROCEDURAL REQUIREMENTS**

AIR PROGRAM: **SIP SOURCE**  
COMPLIANCE DATE (YYYQ): 0801  
HISTORICAL COMPLIANCE STATUS: **IN COMPLIANCE WITH PROCEDURAL REQUIREMENTS**

AIR PROGRAM: **SIP SOURCE**  
COMPLIANCE DATE (YYYQ): 1303  
HISTORICAL COMPLIANCE STATUS: **IN COMPLIANCE WITH PROCEDURAL REQUIREMENTS**

AIR PROGRAM: **MACT (SECTION 63 NESHAPS)**  
COMPLIANCE DATE (YYYQ): 1102  
HISTORICAL COMPLIANCE STATUS: **IN COMPLIANCE WITH PROCEDURAL REQUIREMENTS**

AIR PROGRAM: **MACT (SECTION 63 NESHAPS)**  
COMPLIANCE DATE (YYYQ): 1104  
HISTORICAL COMPLIANCE STATUS: **IN COMPLIANCE WITH PROCEDURAL REQUIREMENTS**

AIR PROGRAM: **MACT (SECTION 63 NESHAPS)**  
COMPLIANCE DATE (YYYQ): 1304  
HISTORICAL COMPLIANCE STATUS: **IN COMPLIANCE WITH PROCEDURAL REQUIREMENTS**

AIR PROGRAM: **MACT (SECTION 63 NESHAPS)**  
COMPLIANCE DATE (YYYQ): 0904  
HISTORICAL COMPLIANCE STATUS: **IN COMPLIANCE WITH PROCEDURAL REQUIREMENTS**

# **Aerometric Information Retrieval System / Air Facility Subsystem (AIRSAFS)**

AIR PROGRAM: **MACT (SECTION 63 NESHAPS)**  
COMPLIANCE DATE (YYYQ): **0703**  
HISTORICAL COMPLIANCE STATUS: **IN COMPLIANCE WITH PROCEDURAL REQUIREMENTS**

AIR PROGRAM: **SIP SOURCE**  
COMPLIANCE DATE (YYYQ): **0802**  
HISTORICAL COMPLIANCE STATUS: **IN COMPLIANCE WITH PROCEDURAL REQUIREMENTS**

AIR PROGRAM: **SIP SOURCE**  
COMPLIANCE DATE (YYYQ): **0901**  
HISTORICAL COMPLIANCE STATUS: **IN COMPLIANCE WITH PROCEDURAL REQUIREMENTS**

AIR PROGRAM: **MACT (SECTION 63 NESHAPS)**  
COMPLIANCE DATE (YYYQ): **0902**  
HISTORICAL COMPLIANCE STATUS: **IN COMPLIANCE WITH PROCEDURAL REQUIREMENTS**

AIR PROGRAM: **MACT (SECTION 63 NESHAPS)**  
COMPLIANCE DATE (YYYQ): **1401**  
HISTORICAL COMPLIANCE STATUS: **IN COMPLIANCE WITH PROCEDURAL REQUIREMENTS**

AIR PROGRAM: **SIP SOURCE**  
COMPLIANCE DATE (YYYQ): **1201**  
HISTORICAL COMPLIANCE STATUS: **IN COMPLIANCE WITH PROCEDURAL REQUIREMENTS**

AIR PROGRAM: **MACT (SECTION 63 NESHAPS)**  
COMPLIANCE DATE (YYYQ): **0702**  
HISTORICAL COMPLIANCE STATUS: **IN COMPLIANCE WITH PROCEDURAL REQUIREMENTS**

AIR PROGRAM: **SIP SOURCE**  
COMPLIANCE DATE (YYYQ): **0704**  
HISTORICAL COMPLIANCE STATUS: **IN COMPLIANCE WITH PROCEDURAL REQUIREMENTS**

AIR PROGRAM: **MACT (SECTION 63 NESHAPS)**  
COMPLIANCE DATE (YYYQ): **0804**  
HISTORICAL COMPLIANCE STATUS: **IN COMPLIANCE WITH PROCEDURAL REQUIREMENTS**

AIR PROGRAM: **SIP SOURCE**  
COMPLIANCE DATE (YYYQ): **0701**  
HISTORICAL COMPLIANCE STATUS: **IN COMPLIANCE WITH PROCEDURAL REQUIREMENTS**

AIR PROGRAM: **MACT (SECTION 63 NESHAPS)**  
COMPLIANCE DATE (YYYQ): **1101**  
HISTORICAL COMPLIANCE STATUS: **IN COMPLIANCE WITH PROCEDURAL REQUIREMENTS**

## **Aerometric Information Retrieval System / Air Facility Subsystem (AIRSAFS)**

AIR PROGRAM: **SIP SOURCE**  
COMPLIANCE DATE (YYYQ): **1403**  
HISTORICAL COMPLIANCE STATUS: **IN COMPLIANCE WITH PROCEDURAL REQUIREMENTS**

AIR PROGRAM: **SIP SOURCE**  
COMPLIANCE DATE (YYYQ): **1004**  
HISTORICAL COMPLIANCE STATUS: **IN COMPLIANCE WITH PROCEDURAL REQUIREMENTS**

AIR PROGRAM: **SIP SOURCE**  
COMPLIANCE DATE (YYYQ): **0803**  
HISTORICAL COMPLIANCE STATUS: **IN COMPLIANCE WITH PROCEDURAL REQUIREMENTS**

AIR PROGRAM: **MACT (SECTION 63 NESHAPS)**  
COMPLIANCE DATE (YYYQ): **1402**  
HISTORICAL COMPLIANCE STATUS: **IN COMPLIANCE WITH PROCEDURAL REQUIREMENTS**

AIR PROGRAM: **MACT (SECTION 63 NESHAPS)**  
COMPLIANCE DATE (YYYQ): **1003**  
HISTORICAL COMPLIANCE STATUS: **IN COMPLIANCE WITH PROCEDURAL REQUIREMENTS**

AIR PROGRAM: **SIP SOURCE**  
COMPLIANCE DATE (YYYQ): **0604**  
HISTORICAL COMPLIANCE STATUS: **IN COMPLIANCE WITH PROCEDURAL REQUIREMENTS**

AIR PROGRAM: **MACT (SECTION 63 NESHAPS)**  
COMPLIANCE DATE (YYYQ): **0604**  
HISTORICAL COMPLIANCE STATUS: **IN COMPLIANCE WITH PROCEDURAL REQUIREMENTS**

AIR PROGRAM: **MACT (SECTION 63 NESHAPS)**  
COMPLIANCE DATE (YYYQ): **1204**  
HISTORICAL COMPLIANCE STATUS: **IN COMPLIANCE WITH PROCEDURAL REQUIREMENTS**

---

[Back to Report Summary](#)

# Air Pollution Control Division Permitted Facilities (APCDP)

MAP ID# 16

Distance from Property: 0.02 mi. (106 ft.) NW

## SITE INFORMATION

SITE ID: 069-0389

FACILITY NAME: WESTLAKE DRY CLEANING & LAUNDROMAT

ADDRESS: 2669 W EISENHOWER BLVD

LOVELAND, CO 80537-3156

PERMIT NAME: WESTLAKE DRY CLEANING & LAUNDROMAT

FACILITY CLASSIFICATION: 0

## AIR PROGRAM

AIR PROGRAM CLASSIFICATION: 'A'=Major, 'B'=Minor, 'SM'=Synthetic Minor, 'ND'=No Major Source Threshold Defined, 'C'=Unknown, 'BLANK'= BLANK FIELD

AIR PROGRAM CLASS: MINOR

ACID PRECIPITATION: BLANK APEN EXEMPT: BLANK CFC TRACKING: BLANK

CONDENSATE STORAGE TANK: BLANK FESOP (NON-TITLE V): BLANK MACT (SEC. 63 NESHAPS): B

NESHAP: BLANK NON FEDERALLY REPORTABLE SOURCE: BLANK FEDERAL NSPS: BLANK

STATE NSPS: BLANK NSR: BLANK PSD: BLANK SIP SOURCE UNDER FEDERAL JURISDICTION: BLANK

SIP SOURCE: B TITLE V PERMITS: BLANK NATIVE AMERICAN: BLANK

PLANT AIR PROGRAM:

PROPERTY AREA: NOT REPORTED

COMPLIANCE MONITORING SYSTEM: NOT REPORTED

DATE COMPLIANCE MONITORING SYSTEM: 01/27/04

STANDARD INDUSTRIAL DESCRIPTION:

PERSONAL SERVICES - DRYCLEANING PLANTS, EXCEPT RUG CLEANING

## SITE CONTACT INFORMATION

CONTACT NAME: SHINCEY NORQUAY

CONTACT PHONE: (970)669-4055

SITE DESCRIPTION: DRY CLEANING USING PERCHLOROETHYLENE

COMMENTS:

NOT REPORTED

## OWNER INFORMATION

OWNER CUSTOMER #: 9920107701

OWNER NAME: WESTLAKE DRY CLEANERS & LAUNDRY

ADDRESS: 2669 W EISENHOWER BLVD

LOVELAND, 08 80537

OWNER MAIL NAME: HWASEOG HAN

OWNER MAIL PHONE: (970)669-4055

SITE OWNER DESCRIPTION: DRY CLEANER

## SITE POLLUTANT INFORMATION

EFFECTIVE YEAR OF INVENTORY: 2017

POLLUTANT NAME: 127184 - TETRACHLOROETHYLENE (PERC)

EMISSION DATA SUBMITTED YEAR: 2014

POLLUTANT IS A HAZARDOUS AIR POLLUTANT UNDER COLORADO SECTION 25-7-109.3 C.R.S: NO

POLLUTANT IS A CRITERIA POLLUTANT: NO

POLLUTANT IS REPORTABLE AS EPCRA (SARA TITLE III) COMPOUND ONLY: NO

POLLUTANT IS A HAZARDOUS AIR POLLUTANT LISTED UNDER THE FEDERAL CAAA SECTION 112: YES

POLLUTANT IS A OZONE DEPLETING COMPOUND LISTED UNDER COLORADO AQCC REGULATION 15 SECTION II.11.: NO

## Air Pollution Control Division Permitted Facilities (APCDP)

ESTIMATED EMISSIONS: (TONS PER YEAR):	UNCONTROLLED ESTIMATED EMISSIONS: (TONS PER YEAR):	EMISSIONS LIMIT: (TONS PER YEAR):
<b>0.40350</b>	<b>0.40350</b>	<b>0.00000</b>

ESTIMATED EMISSIONS WITH RULE EFFECTIVENESS:  
(TONS PER YEAR)  
**0.00000**

EFFECTIVE YEAR OF INVENTORY: **2016**

POLLUTANT NAME: **127184 - TETRACHLOROETHYLENE (PERC)**

EMISSION DATA SUBMITTED YEAR: **2014**

POLLUTANT IS A HAZARDOUS AIR POLLUTANT UNDER COLORADO SECTION 25-7-109.3 C.R.S: **NO**

POLLUTANT IS A CRITERIA POLLUTANT: **NO**

POLLUTANT IS REPORTABLE AS EPCRA (SARA TITLE III) COMPOUND ONLY: **NO**

POLLUTANT IS A HAZARDOUS AIR POLLUTANT LISTED UNDER THE FEDERAL CAAA SECTION 112: **YES**

POLLUTANT IS A OZONE DEPLETING COMPOUND LISTED UNDER COLORADO AQCC REGULATION 15 SECTION II.11.: **NO**

ESTIMATED EMISSIONS: (TONS PER YEAR):	UNCONTROLLED ESTIMATED EMISSIONS: (TONS PER YEAR):	EMISSIONS LIMIT: (TONS PER YEAR):
<b>0.40350</b>	<b>0.40350</b>	<b>0.00000</b>

ESTIMATED EMISSIONS WITH RULE EFFECTIVENESS:  
(TONS PER YEAR)  
**0.00000**

EFFECTIVE YEAR OF INVENTORY: **2015**

POLLUTANT NAME: **127184 - TETRACHLOROETHYLENE (PERC)**

EMISSION DATA SUBMITTED YEAR: **2014**

POLLUTANT IS A HAZARDOUS AIR POLLUTANT UNDER COLORADO SECTION 25-7-109.3 C.R.S: **NO**

POLLUTANT IS A CRITERIA POLLUTANT: **NO**

POLLUTANT IS REPORTABLE AS EPCRA (SARA TITLE III) COMPOUND ONLY: **NO**

POLLUTANT IS A HAZARDOUS AIR POLLUTANT LISTED UNDER THE FEDERAL CAAA SECTION 112: **YES**

POLLUTANT IS A OZONE DEPLETING COMPOUND LISTED UNDER COLORADO AQCC REGULATION 15 SECTION II.11.: **NO**

ESTIMATED EMISSIONS: (TONS PER YEAR):	UNCONTROLLED ESTIMATED EMISSIONS: (TONS PER YEAR):	EMISSIONS LIMIT: (TONS PER YEAR):
<b>0.40350</b>	<b>0.40350</b>	<b>0.00000</b>

ESTIMATED EMISSIONS WITH RULE EFFECTIVENESS:  
(TONS PER YEAR)  
**0.00000**

EFFECTIVE YEAR OF INVENTORY: **2015**

POLLUTANT NAME: **127184 - TETRACHLOROETHYLENE (PERC)**

EMISSION DATA SUBMITTED YEAR: **2010**

POLLUTANT IS A HAZARDOUS AIR POLLUTANT UNDER COLORADO SECTION 25-7-109.3 C.R.S: **NO**

POLLUTANT IS A CRITERIA POLLUTANT: **NO**

POLLUTANT IS REPORTABLE AS EPCRA (SARA TITLE III) COMPOUND ONLY: **NO**

POLLUTANT IS A HAZARDOUS AIR POLLUTANT LISTED UNDER THE FEDERAL CAAA SECTION 112: **YES**

POLLUTANT IS A OZONE DEPLETING COMPOUND LISTED UNDER COLORADO AQCC REGULATION 15 SECTION II.11.: **NO**

ESTIMATED EMISSIONS: (TONS PER YEAR):	UNCONTROLLED ESTIMATED EMISSIONS: (TONS PER YEAR):	EMISSIONS LIMIT: (TONS PER YEAR):
<b>0.04035</b>	<b>0.04035</b>	<b>0.00000</b>

ESTIMATED EMISSIONS WITH RULE EFFECTIVENESS:

# Air Pollution Control Division Permitted Facilities (APCDP)

(TONS PER YEAR)

**0.00000**

## **STACK**

EFFECTIVE YEAR OF INVENTORY: **2017**

EMISSION DATA SUBMITTED YEAR: **2014**

EMISSION RELEASE POINT (STACK): **MULTIMATIC DRY-DRY UNIT -- PERC USEAGE**

STACK GAS FLOW RATE: STACK GAS FLOW RATE (NEI COMPATIBLE):  
(CUBIC FEET PER MINUTE): (CUBIC FEET PER MINUTE):

**0.00000 0.00000**

STACK HEIGHT: STACK DIAMETER: PLUME HEIGHT:

**0.00000 0.00000 30.00000**

STACK TYPE DESCRIPTION:

**FUGITIVE EMISSIONS, NO STACK EXISTS**

EFFECTIVE YEAR OF INVENTORY: **2015**

EMISSION DATA SUBMITTED YEAR: **2010**

EMISSION RELEASE POINT (STACK): **MULTIMATIC DRY-DRY UNIT -- PERC USEAGE**

STACK GAS FLOW RATE: STACK GAS FLOW RATE (NEI COMPATIBLE):  
(CUBIC FEET PER MINUTE): (CUBIC FEET PER MINUTE):

**0.00000 0.00000**

STACK HEIGHT: STACK DIAMETER: PLUME HEIGHT:

**0.00000 0.00000 30.00000**

STACK TYPE DESCRIPTION:

**FUGITIVE EMISSIONS, NO STACK EXISTS**

## **STACK POLLUTANT**

EFFECTIVE YEAR OF INVENTORY: **2017**

POLLUTANT NAME: **127184 - TETRACHLOROETHYLENE (PERC)**

EMISSION DATA SUBMITTED YEAR: **2014**

POLLUTANT IS A HAZARDOUS AIR POLLUTANT UNDER COLORADO SECTION 25-7-109.3 C.R.S: **NO**

POLLUTANT IS A CRITERIA POLLUTANT: **NO**

POLLUTANT IS REPORTABLE AS EPCRA (SARA TITLE III) COMPOUND ONLY: **NO**

POLLUTANT IS A HAZARDOUS AIR POLLUTANT LISTED UNDER THE FEDERAL CAAA SECTION 112: **YES**

POLLUTANT IS A OZONE DEPLETING COMPOUND LISTED UNDER COLORADO AQCC REGULATION 15 SECTION II.11.: **NO**

ESTIMATED EMISSIONS: UNCONTROLLED ESTIMATED EMISSIONS: EMISSIONS LIMIT:  
(TONS PER YEAR): (TONS PER YEAR): (TONS PER YEAR):

**0.40350 0.40350 0.00000**

ESTIMATED EMISSIONS WITH RULE EFFECTIVENESS:  
(TONS PER YEAR)

**0.00000**

EFFECTIVE YEAR OF INVENTORY: **2015**

POLLUTANT NAME: **127184 - TETRACHLOROETHYLENE (PERC)**

EMISSION DATA SUBMITTED YEAR: **2010**

POLLUTANT IS A HAZARDOUS AIR POLLUTANT UNDER COLORADO SECTION 25-7-109.3 C.R.S: **NO**

POLLUTANT IS A CRITERIA POLLUTANT: **NO**

POLLUTANT IS REPORTABLE AS EPCRA (SARA TITLE III) COMPOUND ONLY: **NO**

POLLUTANT IS A HAZARDOUS AIR POLLUTANT LISTED UNDER THE FEDERAL CAAA SECTION 112: **YES**



## Air Pollution Control Division Permitted Facilities (APCDP)

POLLUTANT IS A OZONE DEPLETING COMPOUND LISTED UNDER COLORADO AQCC REGULATION 15 SECTION II.11.: **NO**

ESTIMATED EMISSIONS: UNCONTROLLED ESTIMATED EMISSIONS: EMISSIONS LIMIT:  
(TONS PER YEAR): (TONS PER YEAR): (TONS PER YEAR):

**0.04035** **0.04035** **0.00000**

ESTIMATED EMISSIONS WITH RULE EFFECTIVENESS:  
(TONS PER YEAR)

**0.00000**

### UNIT COMMENT

**-NO COMMENTS REPORTED**

---

[Back to Report Summary](#)

# Resource Conservation & Recovery Act - Generator (RCRAGR08)

MAP ID# 16

Distance from Property: 0.02 mi. (106 ft.) NW

## FACILITY INFORMATION

EPA ID#: COD983796186

NAME: WESTLAKE DRY CLEANERS AND LAUNDRY

ADDRESS: 2669 W EISENHOWER BLVD  
LOVELAND, CO 80537

OWNER TYPE: PRIVATE

OWNER NAME: WARREN MILLER

OPERATOR TYPE: PRIVATE

OPERATOR NAME: WESTLAKE DRY CLEANERS AND  
LAUNDRY

CONTACT NAME: HWASEOG HAN

CONTACT ADDRESS: 2669 W EISENHOWER BLVD  
LOVELAND CO 80537

CONTACT PHONE: 9706694055

NON-NOTIFIER: NOT A NON-NOTIFIER

DATE RECEIVED BY AGENCY: 02/23/2010

## CERTIFICATION

CERTIFICATION NAME: HWASEOG HAN

CERTIFICATION TITLE: OWNER

CERTIFICATION SIGNED DATE: 02/18/2010

HWA HAN

MGR

05/04/2007

## INDUSTRY CLASSIFICATION (NAICS)

81232 - DRYCLEANING AND LAUNDRY SERVICES (EXCEPT COIN-OPERATED)

## SITE HISTORY (INCLUDES GENERATORS AND NON-GENERATORS)

DATE RECEIVED BY AGENCY: 02/23/2010

NAME: WESTLAKE DRY CLEANERS AND LAUNDRY

GENERATOR CLASSIFICATION: LARGE QUANTITY GENERATOR

DESCRIPTION: LARGE QUANTITY GENERATORS (LQGS) GENERATE 1,000 KILOGRAMS PER MONTH OR MORE OF  
HAZARDOUS WASTE OR MORE THAN ONE KILOGRAM PER MONTH OF ACUTELY HAZARDOUS WASTE

DATE RECEIVED BY AGENCY: 05/09/2007

NAME: WESTLAKE DRY CLEANING & LAUNDROMAT

GENERATOR CLASSIFICATION: NON-GENERATOR

DESCRIPTION: NON-GENERATORS DO NOT PRESENTLY GENERATE HAZARDOUS WASTE

DATE RECEIVED BY AGENCY: 11/10/1997

NAME: WESTLAKE DRY CLEANING & LAUNDROMAT

GENERATOR CLASSIFICATION: LARGE QUANTITY GENERATOR

DESCRIPTION: LARGE QUANTITY GENERATORS (LQGS) GENERATE 1,000 KILOGRAMS PER MONTH OR MORE OF  
HAZARDOUS WASTE OR MORE THAN ONE KILOGRAM PER MONTH OF ACUTELY HAZARDOUS WASTE

## CURRENT ACTIVITY INFORMATION

GENERATOR STATUS: **CONDITIONALLY EXEMPT SMALL QUANTITY GENERATOR** LAST UPDATED DATE: 02/23/2010

SUBJECT TO CORRECTIVE ACTION UNIVERSE: **NO**

TDSFs POTENTIALLY SUBJECT TO CORRECTIVE ACTION UNDER 3004 (u)/(v) UNIVERSE: **NO**

TDSFs ONLY SUBJECT TO CORRECTIVE ACTION UNDER DISCRETIONARY AUTHORITIES UNIVERSE: **NO**

NON TDSFs WHERE RCRA CORRECTIVE ACTION HAS BEEN IMPOSED UNIVERSE: **NO**

CORRECTIVE ACTION WORKLOAD UNIVERSE: **NO**

## Resource Conservation & Recovery Act - Generator (RCRAGR08)

IMPORTER: **NO** UNDERGROUND INJECTION: **NO**  
MIXED WASTE GENERATOR: **NO** UNIVERSAL WASTE DESTINATION FACILITY: **NO**  
RECYCLER: **NO** TRANSFER FACILITY: **NO**  
TRANSPORTER: **NO** USED OIL FUEL BURNER: **NO**  
ONSITE BURNER EXEMPTION: **NO** USED OIL PROCESSOR: **NO**  
FURNACE EXEMPTION: **NO** USED OIL FUEL MARKETER TO BURNER: **NO**  
USED OIL REFINER: **NO** SPECIFICATION USED OIL MARKETER: **NO**  
USED OIL TRANSFER FACILITY: **NO** USED OIL TRANSPORTER: **NO**

### COMPLIANCE, MONITORING AND ENFORCEMENT INFORMATION

#### EVALUATIONS

03/03/2016 FSD FACILITY SELF DISCLOSURE  
05/20/2015 CEI COMPLIANCE EVALUATION INSPECTION ON-SITE  
05/20/2015 FCI FOCUSED COMPLIANCE INSPECTION  
03/03/2015 FSD FACILITY SELF DISCLOSURE  
03/06/2014 FSD FACILITY SELF DISCLOSURE  
06/14/2013 CEI COMPLIANCE EVALUATION INSPECTION ON-SITE  
06/14/2013 FCI FOCUSED COMPLIANCE INSPECTION  
02/20/2013 FSD FACILITY SELF DISCLOSURE  
03/07/2012 FSD FACILITY SELF DISCLOSURE  
07/26/2011 CEI COMPLIANCE EVALUATION INSPECTION ON-SITE  
04/06/2011 FSD FACILITY SELF DISCLOSURE

VIOLATIONS - NO VIOLATIONS REPORTED -

ENFORCEMENTS - NO ENFORCEMENTS REPORTED -

### HAZARDOUS WASTE

D039 TETRACHLOROETHYLENE  
F002 THE FOLLOWING SPENT HALOGENATED SOLVENTS: TETRACHLOROETHYLENE, METHYLENE CHLORIDE, TRICHLOROETHYLENE, 1,1,1-TRICHLOROETHANE, CHLOROENZENE, 1,1,2-TRICHLORO-1,2,2-TRIFLUOROETHANE, ORTHO-DICHLOROBENZENE, TRICHLOROFLUOROMETHANE, AND 1,1,2, TRICHLOROETHANE; ALL SPENT SOLVENT MIXTURES/BLENDS CONTAINING, BEFORE USE, A TOTAL OF TEN PERCENT OR MORE (BY VOLUME) OF ONE OR MORE OF THE ABOVE HALOGENATED SOLVENTS OR THOSE SOLVENTS LISTED IN F001, F004, AND F005; AND STILL BOTTOMS FROM THE RECOVERY OF THESE SPENT SOLVENTS AND SPENT SOLVENT MIXTURES.

UNIVERSAL WASTE - NO UNIVERSAL WASTE REPORTED -

CORRECTIVE ACTION AREA - NO CORRECTIVE ACTION AREA INFORMATION REPORTED -

CORRECTIVE ACTION EVENT - NO CORRECTIVE ACTION EVENT REPORTED -

[Back to Report Summary](#)

## Facility Registry System (FRSCO)

**MAP ID# 17**

Distance from Property: 0.02 mi. (106 ft.) NW

### **FACILITY INFORMATION**

REGISTRY ID: 110002987091

NAME: GALLENSTEIN & ASSOCIATES INC

LOCATION ADDRESS: 999 E EISENHOWER BLVD #B  
LOVELAND, CO 80537

COUNTY: LARIMER

EPA REGION: 08

FEDERAL FACILITY: NOT REPORTED

TRIBAL LAND: NOT REPORTED

ALTERNATIVE NAME/S:

**GALLENSTEIN & ASSOCIATES INC**

PROGRAM/S LISTED FOR THIS FACILITY

**RCRAINFO - RESOURCE CONSERVATION AND RECOVERY ACT INFORMATION SYSTEM**

STANDARD INDUSTRIAL CLASSIFICATION/S (SIC)

**NO SIC DATA REPORTED**

NORTH AMERICAN INDUSTRY CLASSIFICATION/S (NAICS)

**NO NAICS DATA REPORTED**

---

[Back to Report Summary](#)

## Facility Registry System (FRSCO)

**MAP ID# 17**

Distance from Property: 0.02 mi. (106 ft.) NW

### **FACILITY INFORMATION**

REGISTRY ID: 110002965471

NAME: HERITAGE FORD LINCOLN MERCURY INC

LOCATION ADDRESS: 999 E EISENHOWER  
LOVELAND, CO 80537-3923

COUNTY: LARIMER

EPA REGION: 08

FEDERAL FACILITY: NOT REPORTED

TRIBAL LAND: NOT REPORTED

ALTERNATIVE NAME/S:

HERITAGE FORD LINCOLN MERCURY INC

PROGRAM/S LISTED FOR THIS FACILITY

ECOMAP - COLORADO

RCRAINFO - RESOURCE CONSERVATION AND RECOVERY ACT INFORMATION SYSTEM

STANDARD INDUSTRIAL CLASSIFICATION/S (SIC)

NO SIC DATA REPORTED

NORTH AMERICAN INDUSTRY CLASSIFICATION/S (NAICS)

44111 - NEW CAR DEALERS

---

[Back to Report Summary](#)

## Facility Registry System (FRSCO)

**MAP ID# 17**

Distance from Property: 0.02 mi. (106 ft.) NW

### **FACILITY INFORMATION**

REGISTRY ID: 110008298706

NAME: **POFFS AUTO BODY SHOP**

LOCATION ADDRESS: 999-1/2 E EISENHOWER BLVD  
LOVELAND, CO 80537

COUNTY: **LARIMER**

EPA REGION: **08**

FEDERAL FACILITY: **NOT REPORTED**

TRIBAL LAND: **NOT REPORTED**

ALTERNATIVE NAME/S:

**POFFS AUTO BODY SHOP**

PROGRAM/S LISTED FOR THIS FACILITY

**RCRAINFO - RESOURCE CONSERVATION AND RECOVERY ACT INFORMATION SYSTEM**

STANDARD INDUSTRIAL CLASSIFICATION/S (SIC)

**NO SIC DATA REPORTED**

NORTH AMERICAN INDUSTRY CLASSIFICATION/S (NAICS)

**NO NAICS DATA REPORTED**

---

[Back to Report Summary](#)

## Underground Storage Tank Facilities (UST)

[MAP ID# 17](#)

Distance from Property: 0.02 mi. (106 ft.) NW

### FACILITY INFORMATION

FACILITY ID: 7190

NAME: CANYON FORD SALES

ADDRESS: 999 E EISENHOWER  
LOVELAND, CO 80537

COSTIS LINK: [http://costis.cdle.state.co.us/facility.asp?h\\_id=7190](http://costis.cdle.state.co.us/facility.asp?h_id=7190)

### OWNER INFORMATION

OWNER ID: 3383

NAME: LESTER GOLD ET ALI

ADDRESS: 3600 S YOSEMITE ST  
DENVER, CO 80237

### TANK INFORMATION

TANK ID:	TANK TYPE:	TANK PRODUCT:	TANK CAPACITY:	TANK STATUS:	INSTALLATION DATE:
19063	UNDERGROUND STORAGE TANK	6 - USED OIL (WASTE OIL)	500	CLOSED	NOT REPORTED

[Back to Report Summary](#)

## Enforcement and Compliance History Information (ECHOR08)

[MAP ID# 17](#)

Distance from Property: 0.02 mi. (106 ft.) NW

### **FACILITY INFORMATION**

UNIQUE ID: 110002965471

REGISTRY ID: 110002965471

NAME: HERITAGE FORD LINCOLN MERCURY INC

ADDRESS: 999 E EISENHOWER  
LOVELAND, CO 80537

COUNTY: LARIMER

FACILITY LINK: [Facility Detail Report](#)

---

[Back to Report Summary](#)



## Enforcement and Compliance History Information (ECHOR08)

[MAP ID# 17](#)

Distance from Property: 0.02 mi. (106 ft.) NW

### FACILITY INFORMATION

UNIQUE ID: 110002987091

REGISTRY ID: 110002987091

NAME: GALLENSTEIN & ASSOCIATES INC

ADDRESS: 999 E EISENHOWER BLVD #B  
LOVELAND, CO 80537

COUNTY: LARIMER

FACILITY LINK: [Facility Detail Report](#)

---

[Back to Report Summary](#)

## Enforcement and Compliance History Information (ECHOR08)

[MAP ID# 17](#)

Distance from Property: 0.02 mi. (106 ft.) NW

### FACILITY INFORMATION

UNIQUE ID: 110008298706

REGISTRY ID: 110008298706

NAME: POFFS AUTO BODY SHOP

ADDRESS: 999-1/2 E EISENHOWER BLVD  
LOVELAND, CO 80537

COUNTY: LARIMER

FACILITY LINK: [Facility Detail Report](#)

---

[Back to Report Summary](#)

## Hazardous Waste Sites- Generator (HWSG)

[MAP ID# 17](#)

Distance from Property: 0.02 mi. (106 ft.) NW

### **SITE INFORMATION**

EPA ID: **COD032115206**

SITE NAME: **HERITAGE FORD LINCOLN MERCURY INC**

SITE ADDRESS: **999 E EISENHOWER  
LOVELAND, CO 80537**

SITE COUNTY: **LARIMER**

FACILITY TYPE: **SQG**

STATUS: **ACTIVE**

LINKS: <http://www.epa.gov/cgi-bin/get1cReport.cgi?tool=echo&IDNumber=COD032115206>

---

[Back to Report Summary](#)

# Resource Conservation & Recovery Act - Non-Generator (RCRANGR08)

MAP ID# 17

Distance from Property: 0.02 mi. (106 ft.) NW

## FACILITY INFORMATION

EPA ID#: COD983778903

NAME: GALLENSTEIN & ASSOCIATES INC

ADDRESS: 999 E EISENHOWER BLVD #B

LOVELAND, CO 80537

CONTACT NAME: JAMES GALLENSTEIN

CONTACT ADDRESS: 209 COMMERCE DR #1

FORT COLLINS CO 80524

CONTACT PHONE: 3032242465

NON-NOTIFIER: NOT A NON-NOTIFIER

DATE RECEIVED BY AGENCY: 09/09/1991

CERTIFICATION - NO CERTIFICATION REPORTED -

INDUSTRY CLASSIFICATION (NAICS) - NO NAICS INFORMATION REPORTED -

SITE HISTORY (INCLUDES GENERATORS AND NON-GENERATORS)

DATE RECEIVED BY AGENCY: 09/09/1991

NAME: GALLENSTEIN & ASSOCIATES INC

GENERATOR CLASSIFICATION: NON-GENERATOR

DESCRIPTION: NON-GENERATORS DO NOT PRESENTLY GENERATE HAZARDOUS WASTE

## CURRENT ACTIVITY INFORMATION

GENERATOR STATUS: NON-GENERATOR LAST UPDATED DATE: 10/17/2014

SUBJECT TO CORRECTIVE ACTION UNIVERSE: NO

TDSFs POTENTIALLY SUBJECT TO CORRECTIVE ACTION UNDER 3004 (u)/(v) UNIVERSE: NO

TDSFs ONLY SUBJECT TO CORRECTIVE ACTION UNDER DISCRETIONARY AUTHORITIES UNIVERSE: NO

NON TDSFs WHERE RCRA CORRECTIVE ACTION HAS BEEN IMPOSED UNIVERSE: NO

CORRECTIVE ACTION WORKLOAD UNIVERSE: NO

IMPORTER: NO

UNDERGROUND INJECTION: NO

MIXED WASTE GENERATOR: NO

UNIVERSAL WASTE DESTINATION FACILITY: NO

RECYCLER: NO

TRANSFER FACILITY: NO

TRANSPORTER: NO

USED OIL FUEL BURNER: NO

ONSITE BURNER EXEMPTION: NO

USED OIL PROCESSOR: NO

FURNACE EXEMPTION: NO

USED OIL FUEL MARKETER TO BURNER: NO

USED OIL REFINER: NO

SPECIFICATION USED OIL MARKETER: NO

USED OIL TRANSFER FACILITY: NO

USED OIL TRANSPORTER: NO

## COMPLIANCE, MONITORING AND ENFORCEMENT INFORMATION

EVALUATIONS - NO EVALUATIONS REPORTED -

VIOLATIONS - NO VIOLATIONS REPORTED -

ENFORCEMENTS - NO ENFORCEMENTS REPORTED -

## HAZARDOUS WASTE

D001 IGNITABLE WASTE

D002 CORROSIVE WASTE

## Resource Conservation & Recovery Act - Non-Generator (RCRANGR08)

D018 BENZENE

D027 1,4-DICHLOROBENZENE

UNIVERSAL WASTE - NO UNIVERSAL WASTE REPORTED -

CORRECTIVE ACTION AREA - NO CORRECTIVE ACTION AREA INFORMATION REPORTED -

CORRECTIVE ACTION EVENT - NO CORRECTIVE ACTION EVENT REPORTED -

---

[Back to Report Summary](#)

# Resource Conservation & Recovery Act - Non-Generator (RCRANGR08)

MAP ID# 17

Distance from Property: 0.02 mi. (106 ft.) NW

## FACILITY INFORMATION

EPA ID#: COD059561472

NAME: POFFS AUTO BODY SHOP

ADDRESS: 999-1/2 E EISENHOWER BLVD

LOVELAND, CO 80537

OWNER TYPE: PRIVATE

OWNER NAME: TOM POFF

OPERATOR TYPE: NOT REPORTED

OPERATOR NAME: NOT REPORTED

CONTACT NAME: TOM POFF

CONTACT ADDRESS: 999-1/2 E EISENHOWER BLVD

LOVELAND CO 80537

CONTACT PHONE: 3036675062

NON-NOTIFIER: NOT A NON-NOTIFIER

DATE RECEIVED BY AGENCY: 09/11/2000

CERTIFICATION - NO CERTIFICATION REPORTED -

INDUSTRY CLASSIFICATION (NAICS) - NO NAICS INFORMATION REPORTED -

SITE HISTORY (INCLUDES GENERATORS AND NON-GENERATORS)

DATE RECEIVED BY AGENCY: 09/11/2000

NAME: POFFS AUTO BODY SHOP

GENERATOR CLASSIFICATION: NON-GENERATOR

DESCRIPTION: NON-GENERATORS DO NOT PRESENTLY GENERATE HAZARDOUS WASTE

DATE RECEIVED BY AGENCY: 08/31/1988

NAME: POFFS AUTO BODY SHOP

GENERATOR CLASSIFICATION: NON-GENERATOR

DESCRIPTION: NON-GENERATORS DO NOT PRESENTLY GENERATE HAZARDOUS WASTE

## CURRENT ACTIVITY INFORMATION

GENERATOR STATUS: NON-GENERATOR LAST UPDATED DATE: 10/14/2014

SUBJECT TO CORRECTIVE ACTION UNIVERSE: NO

TDSFs POTENTIALLY SUBJECT TO CORRECTIVE ACTION UNDER 3004 (u)/(v) UNIVERSE: NO

TDSFs ONLY SUBJECT TO CORRECTIVE ACTION UNDER DISCRETIONARY AUTHORITIES UNIVERSE: NO

NON TDSFs WHERE RCRA CORRECTIVE ACTION HAS BEEN IMPOSED UNIVERSE: NO

CORRECTIVE ACTION WORKLOAD UNIVERSE: NO

IMPORTER: NO

UNDERGROUND INJECTION: NO

MIXED WASTE GENERATOR: NO

UNIVERSAL WASTE DESTINATION FACILITY: NO

RECYCLER: NO

TRANSFER FACILITY: NO

TRANSPORTER: NO

USED OIL FUEL BURNER: NO

ONSITE BURNER EXEMPTION: NO

USED OIL PROCESSOR: NO

FURNACE EXEMPTION: NO

USED OIL FUEL MARKETER TO BURNER: NO

USED OIL REFINER: NO

SPECIFICATION USED OIL MARKETER: NO

USED OIL TRANSFER FACILITY: NO

USED OIL TRANSPORTER: NO

## COMPLIANCE, MONITORING AND ENFORCEMENT INFORMATION

EVALUATIONS - NO EVALUATIONS REPORTED -

VIOLATIONS - NO VIOLATIONS REPORTED -

## Resource Conservation & Recovery Act - Non-Generator (RCRANGR08)

ENFORCEMENTS - NO ENFORCEMENTS REPORTED -

HAZARDOUS WASTE

D001 IGNITABLE WASTE

F003 THE FOLLOWING SPENT NON-HALOGENATED SOLVENTS: XYLENE, ACETONE, ETHYL ACETATE, ETHYL BENZENE, ETHYL ETHER, METHYL ISOBUTYL KETONE, N-BUTYL ALCOHOL, CYCLOHEXANONE, AND METHANOL; ALL SPENT SOLVENT MIXTURES/BLENDS CONTAINING, BEFORE USE, ONLY THE ABOVE SPENT NONHALOGENATED SOLVENTS; AND ALL SPENT SOLVENT MIXTURES/BLENDS CONTAINING, BEFORE USE, ONE OR MORE OF THE ABOVE NONHALOGENATED SOLVENTS, AND A TOTAL OF TEN PERCENT OR MORE (BY VOLUME) OF ONE OR MORE OF THOSE SOLVENTS LISTED IN F001, F002, F004, AND F005; AND STILL BOTTOMS FROM THE RECOVERY OF THESE SPENT SOLVENTS AND SPENT SOLVENT MIXTURES.

F005 THE FOLLOWING SPENT NONHALOGENATED SOLVENTS: TOLUENE, METHYL ETHYL KETONE, CARBON DISULFIDE, ISOBUTANOL, PYRIDINE, BENZENE, 2-ETHOXYETHANOL, AND 2-NITROPROPANE; ALL SPENT SOLVENT MIXTURES/BLENDS CONTAINING, BEFORE USE, A TOTAL OF TEN PERCENT OR MORE (BY VOLUME) OF ONE OR MORE OF THE ABOVE NONHALOGENATED SOLVENTS OR THOSE SOLVENTS LISTED IN F001, F002, OR F004; AND STILL BOTTOMS FROM THE RECOVERY OF THESE SPENT SOLVENTS AND SPENT SOLVENT MIXTURES.

UNIVERSAL WASTE - NO UNIVERSAL WASTE REPORTED -

CORRECTIVE ACTION AREA - NO CORRECTIVE ACTION AREA INFORMATION REPORTED -

CORRECTIVE ACTION EVENT - NO CORRECTIVE ACTION EVENT REPORTED -

[Back to Report Summary](#)

## Solid Waste Facilities (SWF)

**MAP ID# 17**

Distance from Property: 0.02 mi. (106 ft.) NW

### **SITE INFORMATION**

GEOSEARCH ID: 897WTR

NAME: HERITAGE FORD LINCOLN INC.

ADDRESS: 999 EAST EISENHOWER BLV  
LOVELAND, CO 80537

COUNTY: NOT REPORTED

CERTIFICATION ID: 897

FACILITY TYPE: REGISTERED TIRE HAULER

TIRE RETAILER/WHOLESALE: YES

HAULER: NO

END USER: NO

COLLECTION: NO

PROCESSOR: NO

MONOFILL: NO

---

[Back to Report Summary](#)



# Resource Conservation & Recovery Act - Generator (RCRAGR08)

**MAP ID# 17**

Distance from Property: 0.02 mi. (106 ft.) NW

## **FACILITY INFORMATION**

EPA ID#: **COD032115206**

NAME: **HERITAGE FORD LINCOLN MERCURY INC**

ADDRESS: **999 E EISENHOWER**

**LOVELAND, CO 80537**

OWNER TYPE: **PRIVATE**

OWNER NAME: **RICK D ROHR**

OPERATOR TYPE: **PRIVATE**

OPERATOR NAME: **HERITAGE FORD LINCOLN  
MERCURY INC**

CONTACT NAME: **ROGER PEISTER**

CONTACT ADDRESS: **999 E EISENHOWER**

**LOVELAND CO 80537**

CONTACT PHONE: **9706672220**

NON-NOTIFIER: **NOT A NON-NOTIFIER**

DATE RECEIVED BY AGENCY: **05/05/2009**

## **CERTIFICATION**

CERTIFICATION NAME:

CERTIFICATION TITLE:

CERTIFICATION SIGNED DATE:

**ROGER PEISTER**

**MGR**

**04/22/2009**

**DUANE SPENCE**

**MGR**

**11/01/2007**

**ENVIRONMENTAL MANAGER**

**ENV MGR**

**10/06/2003**

## **INDUSTRY CLASSIFICATION (NAICS)**

**44111 - NEW CAR DEALERS**

## **SITE HISTORY (INCLUDES GENERATORS AND NON-GENERATORS)**

DATE RECEIVED BY AGENCY: **05/05/2009**

NAME: **HERITAGE FORD LINCOLN MERCURY INC**

GENERATOR CLASSIFICATION: **LARGE QUANTITY GENERATOR**

DESCRIPTION: **LARGE QUANTITY GENERATORS (LQGS) GENERATE 1,000 KILOGRAMS PER MONTH OR MORE OF  
HAZARDOUS WASTE OR MORE THAN ONE KILOGRAM PER MONTH OF ACUTELY HAZARDOUS WASTE**

DATE RECEIVED BY AGENCY: **11/05/2007**

NAME: **HERITAGE FORD LINCOLN MERCURY INC**

GENERATOR CLASSIFICATION: **LARGE QUANTITY GENERATOR**

DESCRIPTION: **LARGE QUANTITY GENERATORS (LQGS) GENERATE 1,000 KILOGRAMS PER MONTH OR MORE OF  
HAZARDOUS WASTE OR MORE THAN ONE KILOGRAM PER MONTH OF ACUTELY HAZARDOUS WASTE**

DATE RECEIVED BY AGENCY: **10/06/2003**

NAME: **HERITAGE FORD LINCOLN MERCURY INC**

GENERATOR CLASSIFICATION: **SMALL QUANTITY GENERATOR**

DESCRIPTION: **SMALL QUANTITY GENERATORS (SQGS) GENERATE MORE THAN 100 KILOGRAMS, BUT LESS THAN 1,000  
KILOGRAMS, OF HAZARDOUS WASTE PER MONTH**

DATE RECEIVED BY AGENCY: **11/13/1996**

NAME: **HERITAGE FORD LINCOLN MERCURY INC**

GENERATOR CLASSIFICATION: **SMALL QUANTITY GENERATOR**

DESCRIPTION: **SMALL QUANTITY GENERATORS (SQGS) GENERATE MORE THAN 100 KILOGRAMS, BUT LESS THAN 1,000  
KILOGRAMS, OF HAZARDOUS WASTE PER MONTH**

# Resource Conservation & Recovery Act - Generator (RCRAGR08)

## CURRENT ACTIVITY INFORMATION

GENERATOR STATUS: **CONDITIONALLY EXEMPT SMALL QUANTITY GENERATOR** LAST UPDATED DATE: **05/19/2009**  
SUBJECT TO CORRECTIVE ACTION UNIVERSE: **NO**  
TDSFs POTENTIALLY SUBJECT TO CORRECTIVE ACTION UNDER 3004 (u)/(v) UNIVERSE: **NO**  
TDSFs ONLY SUBJECT TO CORRECTIVE ACTION UNDER DISCRETIONARY AUTHORITIES UNIVERSE: **NO**  
NON TDSFs WHERE RCRA CORRECTIVE ACTION HAS BEEN IMPOSED UNIVERSE: **NO**  
CORRECTIVE ACTION WORKLOAD UNIVERSE: **NO**  
IMPORTER: **NO** UNDERGROUND INJECTION: **NO**  
MIXED WASTE GENERATOR: **NO** UNIVERSAL WASTE DESTINATION FACILITY: **NO**  
RECYCLER: **NO** TRANSFER FACILITY: **NO**  
TRANSPORTER: **NO** USED OIL FUEL BURNER: **NO**  
ONSITE BURNER EXEMPTION: **NO** USED OIL PROCESSOR: **NO**  
FURNACE EXEMPTION: **NO** USED OIL FUEL MARKETER TO BURNER: **NO**  
USED OIL REFINER: **NO** SPECIFICATION USED OIL MARKETER: **NO**  
USED OIL TRANSFER FACILITY: **NO** USED OIL TRANSPORTER: **NO**

## COMPLIANCE, MONITORING AND ENFORCEMENT INFORMATION

EVALUATIONS - **NO EVALUATIONS REPORTED** -  
VIOLATIONS - **NO VIOLATIONS REPORTED** -  
ENFORCEMENTS - **NO ENFORCEMENTS REPORTED** -

## HAZARDOUS WASTE

**D000**

**D001** IGNITABLE WASTE

**D002** CORROSIVE WASTE

**F001** THE FOLLOWING SPENT HALOGENATED SOLVENTS USED IN DEGREASING: TETRACHLOROETHYLENE, TRICHLOROETHYLENE, METHYLENE CHLORIDE, 1,1,1-TRICHLOROETHANE, CARBON TETRACHLORIDE AND CHLORINATED FLUOROCARBONS; ALL SPENT SOLVENT MIXTURES/BLENDS USED IN DEGREASING CONTAINING, BEFORE USE, A TOTAL OF TEN PERCENT OR MORE (BY VOLUME) OF ONE OR MORE OF THE ABOVE HALOGENATED SOLVENTS OR THOSE SOLVENTS LISTED IN F002, F004, AND F005; AND STILL BOTTOMS FROM THE RECOVERY OF THESE SPENT SOLVENTS AND SPENT SOLVENT MIXTURES.

**F002** THE FOLLOWING SPENT HALOGENATED SOLVENTS: TETRACHLOROETHYLENE, METHYLENE CHLORIDE, TRICHLOROETHYLENE, 1,1,1-TRICHLOROETHANE, CHLORO BENZENE, 1,1,2-TRICHLORO-1,2,2-TRIFLUOROETHANE, ORTHO-DICHLOROBENZENE, TRICHLOROFLUOROMETHANE, AND 1,1,2, TRICHLOROETHANE; ALL SPENT SOLVENT MIXTURES/BLENDS CONTAINING, BEFORE USE, A TOTAL OF TEN PERCENT OR MORE (BY VOLUME) OF ONE OR MORE OF THE ABOVE HALOGENATED SOLVENTS OR THOSE SOLVENTS LISTED IN F001, F004, AND F005; AND STILL BOTTOMS FROM THE RECOVERY OF THESE SPENT SOLVENTS AND SPENT SOLVENT MIXTURES.

**U008** 2-PROPENOIC ACID (I)

**U008** ACRYLIC ACID (I)

**U019** BENZENE (I,T)

**U070** BENZENE, 1,2-DICHLORO-

**U070** O-DICHLOROBENZENE

**U075** DICHLORODIFLUOROMETHANE

**U075** METHANE, DICHLORODIFLUORO-

**U080** METHANE, DICHLORO-

**U080** METHYLENE CHLORIDE

**U107** 1,2-BENZENEDICARBOXYLIC ACID, DIOCTYL ESTER

# Resource Conservation & Recovery Act - Generator (RCRAGR08)

U107 DI-N-OCTYL PHTHALATE  
 U112 ACETIC ACID, ETHYL ESTER (I)  
 U112 ETHYL ACETATE (I)  
 U140 1-PROPANOL, 2-METHYL- (I,T)  
 U140 ISOBUTYL ALCOHOL (I,T)  
 U154 METHANOL (I)  
 U154 METHYL ALCOHOL (I)  
 U159 2-BUTANONE (I,T)  
 U159 METHYL ETHYL KETONE (MEK) (I,T)  
 U161 4-METHYL-2-PENTANONE (I)  
 U161 METHYL ISOBUTYL KETONE (I)  
 U161 PENTANOL, 4-METHYL-  
 U202 1,2-BENZISOTHAZOL-3(2H)-ONE, 1,1-DIOXIDE, & SALTS  
 U202 SACCHARIN, & SALTS  
 U220 BENZENE, METHYL-  
 U220 TOLUENE  
 U228 ETHENE, TRICHLORO-  
 U228 TRICHLOROETHYLENE  
 U239 BENZENE, DIMETHYL- (I,T)  
 U239 XYLENE (I)

UNIVERSAL WASTE

WASTE TYPE:	ACCUMULATED WASTE ON-SITE:	GENERATED WASTE ON-SITE:	SOURCE TYPE:
NOT REPORTED	NO	NO	NOTIFICATION
BATTERIES	NO	NOT REPORTED	NOTIFICATION
OTHER	NO	NO	NOTIFICATION
LAMPS	NO	NOT REPORTED	NOTIFICATION
MERCURY-CONTAINING DEVICES	NO	NO	NOTIFICATION
PESTICIDES	NO	NOT REPORTED	NOTIFICATION
MERCURY CONTAINING EQUIPMENT	NO	NOT REPORTED	NOTIFICATION

CORRECTIVE ACTION AREA - NO CORRECTIVE ACTION AREA INFORMATION REPORTED -

CORRECTIVE ACTION EVENT - NO CORRECTIVE ACTION EVENT REPORTED -

[Back to Report Summary](#)

## Facility Registry System (FRSCO)

**MAP ID# 18**

Distance from Property: 0.02 mi. (106 ft.) NW

### **FACILITY INFORMATION**

REGISTRY ID: 110002990390

NAME: WESTLAKE DRY CLEANING AND LAUNDROMAT

LOCATION ADDRESS: 1617 WEST EISENHOWER BOULEVARD  
LOVELAND, CO 80537-3121

COUNTY: LARIMER

EPA REGION: 08

FEDERAL FACILITY: NOT REPORTED

TRIBAL LAND: NOT REPORTED

#### ALTERNATIVE NAME/S:

WESTLAKE DRY CLEANING & LAUNDROMAT

WESTLAKE DRY CLEANERS

WESTLAKE CLEANERS & LAUNDROMAT

#### PROGRAM/S LISTED FOR THIS FACILITY

ACRES - ASSESSMENT, CLEANUP AND REDEVELOPMENT EXCHANGE SYSTEM

RCRAINFO - RESOURCE CONSERVATION AND RECOVERY ACT INFORMATION SYSTEM

ECOMAP - COLORADO

AIRS/AFS - AEROMETRIC INFORMATION RETRIEVAL SYSTEM / AIRS FACILITY SYSTEM

AIR - AIR

#### STANDARD INDUSTRIAL CLASSIFICATION/S (SIC)

7216 - DRYCLEANING PLANTS, EXCEPT RUG CLEANING

#### NORTH AMERICAN INDUSTRY CLASSIFICATION/S (NAICS)

812320 - DRYCLEANING AND LAUNDRY SERVICES (EXCEPT COIN-OPERATED).

81232 - DRYCLEANING AND LAUNDRY SERVICES (EXCEPT COIN-OPERATED)

812320 - DRYCLEANING AND LAUNDRY SERVICES (EXCEPT COIN-OPERATED).

---

[Back to Report Summary](#)

## ***Enforcement and Compliance History Information (ECHOR08)***

**MAP ID# 18**

Distance from Property: 0.02 mi. (106 ft.) NW

### **FACILITY INFORMATION**

UNIQUE ID: 110002990390

REGISTRY ID: 110002990390

NAME: WESTLAKE DRY CLEANING AND LAUNDROMAT

ADDRESS: 1617 WEST EISENHOWER BOULEVARD

LOVELAND, CO 80537

COUNTY: LARIMER

FACILITY LINK: [Facility Detail Report](#)

---

[Back to Report Summary](#)

# Resource Conservation & Recovery Act - Corrective Action Facilities (RCRAC)

MAP ID# 18

Distance from Property: 0.02 mi. (106 ft.) NW

## FACILITY INFORMATION

EPA ID#: COD139500680

OWNER TYPE: PRIVATE

NAME: WESTLAKE CLEANERS & LAUNDROMAT

OWNER NAME: WARREN C MILLER

ADDRESS: 1617 W EISENHOWER

OPERATOR TYPE: NOT REPORTED

LOVELAND, CO 80537

OPERATOR NAME: NOT REPORTED

CONTACT NAME: PATRICIA G SMITH

CONTACT ADDRESS: 999 18TH ST STE 500

DENVER CO 80202-2466

CONTACT PHONE: 3033126082

NON-NOTIFIER: NOT A NON-NOTIFIER

DATE RECEIVED BY AGENCY: 05/15/1998

CERTIFICATION - NO CERTIFICATION REPORTED -

INDUSTRY CLASSIFICATION (NAICS)

81232 - DRYCLEANING AND LAUNDRY SERVICES (EXCEPT COIN-OPERATED)

SITE HISTORY (INCLUDES GENERATORS AND NON-GENERATORS)

DATE RECEIVED BY AGENCY: 05/15/1998

NAME: WESTLAKE CLEANERS & LAUNDROMAT

GENERATOR CLASSIFICATION: NON-GENERATOR

DESCRIPTION: NON-GENERATORS DO NOT PRESENTLY GENERATE HAZARDOUS WASTE

## CURRENT ACTIVITY INFORMATION

GENERATOR STATUS: NON-GENERATOR LAST UPDATED DATE: 02/03/2010

SUBJECT TO CORRECTIVE ACTION UNIVERSE: NO

TDSFs POTENTIALLY SUBJECT TO CORRECTIVE ACTION UNDER 3004 (u)/(v) UNIVERSE: NO

TDSFs ONLY SUBJECT TO CORRECTIVE ACTION UNDER DISCRETIONARY AUTHORITIES UNIVERSE: NO

NON TDSFs WHERE RCRA CORRECTIVE ACTION HAS BEEN IMPOSED UNIVERSE: YES

CORRECTIVE ACTION WORKLOAD UNIVERSE: YES

IMPORTER: NO

UNDERGROUND INJECTION: NO

MIXED WASTE GENERATOR: NO

UNIVERSAL WASTE DESTINATION FACILITY: NO

RECYCLER: NO

TRANSFER FACILITY: NO

TRANSPORTER: NO

USED OIL FUEL BURNER: NO

ONSITE BURNER EXEMPTION: NO

USED OIL PROCESSOR: NO

FURNACE EXEMPTION: NO

USED OIL FUEL MARKETER TO BURNER: NO

USED OIL REFINER: NO

SPECIFICATION USED OIL MARKETER: NO

USED OIL TRANSFER FACILITY: NO

USED OIL TRANSPORTER: NO

## COMPLIANCE, MONITORING AND ENFORCEMENT INFORMATION

### EVALUATIONS

07/08/1998 FCI FOCUSED COMPLIANCE INSPECTION

10/11/1996 FCI FOCUSED COMPLIANCE INSPECTION

06/13/1996 CAC CORRECTIVE ACTION COMPLIANCE EVALUATION

05/30/1996 CAC CORRECTIVE ACTION COMPLIANCE EVALUATION

04/09/1996 FCI FOCUSED COMPLIANCE INSPECTION

# Resource Conservation & Recovery Act - Corrective Action Facilities (RCRAC)

03/12/1996 CAC CORRECTIVE ACTION COMPLIANCE EVALUATION  
 12/28/1995 CAC CORRECTIVE ACTION COMPLIANCE EVALUATION  
 11/20/1995 FCI FOCUSED COMPLIANCE INSPECTION  
 11/17/1994 FCI FOCUSED COMPLIANCE INSPECTION  
 07/25/1990 CEI COMPLIANCE EVALUATION INSPECTION ON-SITE

VIOLATIONS

02/10/1996 262.A GENERATORS - GENERAL  
 07/25/1990 262.A GENERATORS - GENERAL  
 09/19/1996 262.A GENERATORS - GENERAL

ENFORCEMENTS

05/30/1997 310 FINAL 3008(A) COMPLIANCE ORDER  
 09/23/1996 210 INITIAL 3008(A) COMPLIANCE  
 02/08/1996 120 WRITTEN INFORMAL  
 05/20/1992 340 FINAL 3008(H) I.S. CA ORDER  
 01/24/1991 240 INIT. 3008(H) I.S. CA ORDER

HAZARDOUS WASTE

**F001** THE FOLLOWING SPENT HALOGENATED SOLVENTS USED IN DEGREASING: TETRACHLOROETHYLENE, TRICHLOROETHYLENE, METHYLENE CHLORIDE, 1,1,1-TRICHLOROETHANE, CARBON TETRACHLORIDE AND CHLORINATED FLUOROCARBONS; ALL SPENT SOLVENT MIXTURES/BLENDS USED IN DEGREASING CONTAINING, BEFORE USE, A TOTAL OF TEN PERCENT OR MORE (BY VOLUME) OF ONE OR MORE OF THE ABOVE HALOGENATED SOLVENTS OR THOSE SOLVENTS LISTED IN F002, F004, AND F005; AND STILL BOTTOMS FROM THE RECOVERY OF THESE SPENT SOLVENTS AND SPENT SOLVENT MIXTURES.

**F002** THE FOLLOWING SPENT HALOGENATED SOLVENTS: TETRACHLOROETHYLENE, METHYLENE CHLORIDE, TRICHLOROETHYLENE, 1,1,1-TRICHLOROETHANE, CHLOROBENZENE, 1,1,2-TRICHLORO-1,2,2-TRIFLUOROETHANE, ORTHO-DICHLOROBENZENE, TRICHLOROFLUOROMETHANE, AND 1,1,2, TRICHLOROETHANE; ALL SPENT SOLVENT MIXTURES/BLENDS CONTAINING, BEFORE USE, A TOTAL OF TEN PERCENT OR MORE (BY VOLUME) OF ONE OR MORE OF THE ABOVE HALOGENATED SOLVENTS OR THOSE SOLVENTS LISTED IN F001, F004, AND F005; AND STILL BOTTOMS FROM THE RECOVERY OF THESE SPENT SOLVENTS AND SPENT SOLVENT MIXTURES.

UNIVERSAL WASTE

WASTE TYPE:	ACCUMULATED WASTE ON-SITE:	GENERATED WASTE ON-SITE:	SOURCE TYPE:
NOT REPORTED	NO	NO	NOTIFICATION
BATTERIES	NO	NOT REPORTED	NOTIFICATION
OTHER	NO	NO	NOTIFICATION
LAMPS	NO	NOT REPORTED	NOTIFICATION
MERCURY-CONTAINING DEVICES	NO	NO	NOTIFICATION
PESTICIDES	NO	NOT REPORTED	NOTIFICATION
MERCURY CONTAINING EQUIPMENT	NO	NOT REPORTED	NOTIFICATION

CORRECTIVE ACTION AREA (RELEASE)

AREA NAME:	AIR:	GROUNDWATER:	SOIL:	SURFACE WASTE:
ENTIRE FACILITY	----	----	Y	----

CORRECTIVE ACTION EVENT

CA EVENT:	DATE:	EVENT DESCRIPTION:
CA155	10/11/1996	INVESTIGATION SUPPLEMENTAL INFO REQ BY AGENCY

**Resource Conservation & Recovery Act - Corrective Action Facilities  
(RCRAC)**

CA160	10/11/1996	INVESTIGATION SUPPLEMENTAL INFORMATION RECEIVED
CA075ME	08/11/1995	CA PRIORITIZATION-MEDIUM CA PRIORITY
CA225IN	08/01/1995	STABILIZATION MEASURES EVALUATION-FURTHER INVESTIGATION NECESSARY
CA725YE	08/01/1995	HUMAN EXPOSURES CONTROLLED DETERMINATION-YES, APPLICABLE AS OF THIS DATE
CA100	01/24/1991	INVESTIGATION IMPOSITION
CA006AC	07/25/1990	TYPE OF UNIT - AREA OF CONCERN
CA050	07/25/1990	RFA COMPLETED

---

[Back to Report Summary](#)



## Hazardous Waste Sites- Corrective Action (HWSCA)

**MAP ID# 18**

Distance from Property: 0.02 mi. (106 ft.) NW

### **SITE INFORMATION**

EPA ID: **COD139500680**

SITE NAME: **WESTLAKE CLEANERS & LAUNDROMAT**

SITE ADDRESS: **1617 WEST EISENHOWER  
LOVELAND, CO 80537**

SITE COUNTY: **LARIMER**

FACILITY TYPE: **CA**

STATUS: **ACTIVE**

LINKS: <http://www.epa.gov/cgi-bin/get1cReport.cgi?tool=echo&IDNumber=COD139500680>

---

[Back to Report Summary](#)

# Aerometric Information Retrieval System / Air Facility Subsystem (AIRSAFS)

**MAP ID# 18**

Distance from Property: 0.02 mi. (106 ft.) NW

## **SITE INFORMATION**

UNIQUE ID: 886488

PLANT ID: 886488

NAME: WESTLAKE DRY CLEANING & LAUNDROMAT

ADDRESS: 1617 W EISENHOWER BLVD

LOVELAND, CO 80537-3121

CLASSIFICATION: POTENTIAL UNCONTROLLED EMISSIONS <100 TONS/YEAR

OPERATION STATUS: PERMANENTLY CLOSED

STATE COMPLIANCE STATUS: IN COMPLIANCE - SHUT DOWN

FACILITY TYPE: PRIVATELY OWNED/OPERATED

CURRENT HIGH PRIORITY VIOLATOR: NOT REPORTED

SIC DESCRIPTION: ESTABLISHMENTS PRIMARILY ENGAGED IN DRYCLEANING OR DYEING APPAREL AND HOUSEHOLD FABRICS OTHER THAN RUGS.

**ENFORCEMENT ACTIONS** NO ENFORCEMENT ACTIONS REPORTED

## **AIR PROGRAM**

AIR PROGRAM STATUS: PERMANENTLY CLOSED

EPA COMPLIANCE STATUS: IN COMPLIANCE - SHUT DOWN

POLLUTANT COMPLIANCE STATUS: IN COMPLIANCE - SHUT DOWN

POLLUTANT: NOT REPORTED

AIR PROGRAM STATUS: PERMANENTLY CLOSED

EPA COMPLIANCE STATUS: IN COMPLIANCE - SHUT DOWN

POLLUTANT COMPLIANCE STATUS: IN COMPLIANCE - SHUT DOWN

POLLUTANT: NOT REPORTED

## **HISTORICAL COMPLIANCE AIR PROGRAM LEVEL**

AIR PROGRAM: MACT (SECTION 63 NESHAPS)

COMPLIANCE DATE (YYYQ): 1001

HISTORICAL COMPLIANCE STATUS: IN COMPLIANCE - SHUT DOWN

AIR PROGRAM: SIP SOURCE

COMPLIANCE DATE (YYYQ): 0701

HISTORICAL COMPLIANCE STATUS: IN COMPLIANCE - SHUT DOWN

AIR PROGRAM: MACT (SECTION 63 NESHAPS)

COMPLIANCE DATE (YYYQ): 1403

HISTORICAL COMPLIANCE STATUS: IN COMPLIANCE - SHUT DOWN

AIR PROGRAM: MACT (SECTION 63 NESHAPS)

COMPLIANCE DATE (YYYQ): 1102

HISTORICAL COMPLIANCE STATUS: IN COMPLIANCE - SHUT DOWN

# **Aerometric Information Retrieval System / Air Facility Subsystem (AIRSAFS)**

AIR PROGRAM: **SIP SOURCE**  
COMPLIANCE DATE (YYYQ): **1102**  
HISTORICAL COMPLIANCE STATUS: **IN COMPLIANCE - SHUT DOWN**

AIR PROGRAM: **MACT (SECTION 63 NESHAPS)**  
COMPLIANCE DATE (YYYQ): **0902**  
HISTORICAL COMPLIANCE STATUS: **IN COMPLIANCE - SHUT DOWN**

AIR PROGRAM: **SIP SOURCE**  
COMPLIANCE DATE (YYYQ): **1003**  
HISTORICAL COMPLIANCE STATUS: **IN COMPLIANCE - SHUT DOWN**

AIR PROGRAM: **MACT (SECTION 63 NESHAPS)**  
COMPLIANCE DATE (YYYQ): **1304**  
HISTORICAL COMPLIANCE STATUS: **IN COMPLIANCE - SHUT DOWN**

AIR PROGRAM: **SIP SOURCE**  
COMPLIANCE DATE (YYYQ): **1204**  
HISTORICAL COMPLIANCE STATUS: **IN COMPLIANCE - SHUT DOWN**

AIR PROGRAM: **SIP SOURCE**  
COMPLIANCE DATE (YYYQ): **1104**  
HISTORICAL COMPLIANCE STATUS: **IN COMPLIANCE - SHUT DOWN**

AIR PROGRAM: **MACT (SECTION 63 NESHAPS)**  
COMPLIANCE DATE (YYYQ): **1101**  
HISTORICAL COMPLIANCE STATUS: **IN COMPLIANCE - SHUT DOWN**

AIR PROGRAM: **MACT (SECTION 63 NESHAPS)**  
COMPLIANCE DATE (YYYQ): **1303**  
HISTORICAL COMPLIANCE STATUS: **IN COMPLIANCE - SHUT DOWN**

AIR PROGRAM: **SIP SOURCE**  
COMPLIANCE DATE (YYYQ): **1202**  
HISTORICAL COMPLIANCE STATUS: **IN COMPLIANCE - SHUT DOWN**

AIR PROGRAM: **MACT (SECTION 63 NESHAPS)**  
COMPLIANCE DATE (YYYQ): **1201**  
HISTORICAL COMPLIANCE STATUS: **IN COMPLIANCE - SHUT DOWN**

AIR PROGRAM: **SIP SOURCE**  
COMPLIANCE DATE (YYYQ): **0903**  
HISTORICAL COMPLIANCE STATUS: **IN COMPLIANCE - SHUT DOWN**

AIR PROGRAM: **MACT (SECTION 63 NESHAPS)**  
COMPLIANCE DATE (YYYQ): **1203**

# **Aerometric Information Retrieval System / Air Facility Subsystem (AIRSAFS)**

HISTORICAL COMPLIANCE STATUS: **IN COMPLIANCE - SHUT DOWN**

AIR PROGRAM: **MACT (SECTION 63 NESHAPS)**

COMPLIANCE DATE (YYYQ): **1302**

HISTORICAL COMPLIANCE STATUS: **IN COMPLIANCE - SHUT DOWN**

AIR PROGRAM: **SIP SOURCE**

COMPLIANCE DATE (YYYQ): **1004**

HISTORICAL COMPLIANCE STATUS: **IN COMPLIANCE - SHUT DOWN**

AIR PROGRAM: **SIP SOURCE**

COMPLIANCE DATE (YYYQ): **0803**

HISTORICAL COMPLIANCE STATUS: **IN COMPLIANCE - SHUT DOWN**

AIR PROGRAM: **MACT (SECTION 63 NESHAPS)**

COMPLIANCE DATE (YYYQ): **1003**

HISTORICAL COMPLIANCE STATUS: **IN COMPLIANCE - SHUT DOWN**

AIR PROGRAM: **MACT (SECTION 63 NESHAPS)**

COMPLIANCE DATE (YYYQ): **0803**

HISTORICAL COMPLIANCE STATUS: **IN COMPLIANCE - SHUT DOWN**

AIR PROGRAM: **SIP SOURCE**

COMPLIANCE DATE (YYYQ): **0702**

HISTORICAL COMPLIANCE STATUS: **IN COMPLIANCE - SHUT DOWN**

AIR PROGRAM: **MACT (SECTION 63 NESHAPS)**

COMPLIANCE DATE (YYYQ): **1301**

HISTORICAL COMPLIANCE STATUS: **IN COMPLIANCE - SHUT DOWN**

AIR PROGRAM: **MACT (SECTION 63 NESHAPS)**

COMPLIANCE DATE (YYYQ): **1202**

HISTORICAL COMPLIANCE STATUS: **IN COMPLIANCE - SHUT DOWN**

AIR PROGRAM: **SIP SOURCE**

COMPLIANCE DATE (YYYQ): **1201**

HISTORICAL COMPLIANCE STATUS: **IN COMPLIANCE - SHUT DOWN**

AIR PROGRAM: **SIP SOURCE**

COMPLIANCE DATE (YYYQ): **1103**

HISTORICAL COMPLIANCE STATUS: **IN COMPLIANCE - SHUT DOWN**

AIR PROGRAM: **MACT (SECTION 63 NESHAPS)**

COMPLIANCE DATE (YYYQ): **1204**

HISTORICAL COMPLIANCE STATUS: **IN COMPLIANCE - SHUT DOWN**

# **Aerometric Information Retrieval System / Air Facility Subsystem (AIRSAFS)**

AIR PROGRAM: **SIP SOURCE**  
COMPLIANCE DATE (YYYQ): **0801**  
HISTORICAL COMPLIANCE STATUS: **IN COMPLIANCE - SHUT DOWN**

AIR PROGRAM: **MACT (SECTION 63 NESHAPS)**  
COMPLIANCE DATE (YYYQ): **0604**  
HISTORICAL COMPLIANCE STATUS: **IN COMPLIANCE - SHUT DOWN**

AIR PROGRAM: **SIP SOURCE**  
COMPLIANCE DATE (YYYQ): **1301**  
HISTORICAL COMPLIANCE STATUS: **IN COMPLIANCE - SHUT DOWN**

AIR PROGRAM: **SIP SOURCE**  
COMPLIANCE DATE (YYYQ): **0902**  
HISTORICAL COMPLIANCE STATUS: **IN COMPLIANCE - SHUT DOWN**

AIR PROGRAM: **MACT (SECTION 63 NESHAPS)**  
COMPLIANCE DATE (YYYQ): **1401**  
HISTORICAL COMPLIANCE STATUS: **IN COMPLIANCE - SHUT DOWN**

AIR PROGRAM: **SIP SOURCE**  
COMPLIANCE DATE (YYYQ): **0804**  
HISTORICAL COMPLIANCE STATUS: **IN COMPLIANCE - SHUT DOWN**

AIR PROGRAM: **MACT (SECTION 63 NESHAPS)**  
COMPLIANCE DATE (YYYQ): **0702**  
HISTORICAL COMPLIANCE STATUS: **IN COMPLIANCE - SHUT DOWN**

AIR PROGRAM: **SIP SOURCE**  
COMPLIANCE DATE (YYYQ): **1002**  
HISTORICAL COMPLIANCE STATUS: **IN COMPLIANCE - SHUT DOWN**

AIR PROGRAM: **SIP SOURCE**  
COMPLIANCE DATE (YYYQ): **1101**  
HISTORICAL COMPLIANCE STATUS: **IN COMPLIANCE - SHUT DOWN**

AIR PROGRAM: **MACT (SECTION 63 NESHAPS)**  
COMPLIANCE DATE (YYYQ): **0703**  
HISTORICAL COMPLIANCE STATUS: **IN COMPLIANCE - SHUT DOWN**

AIR PROGRAM: **MACT (SECTION 63 NESHAPS)**  
COMPLIANCE DATE (YYYQ): **0801**  
HISTORICAL COMPLIANCE STATUS: **IN COMPLIANCE - SHUT DOWN**

AIR PROGRAM: **SIP SOURCE**

# **Aerometric Information Retrieval System / Air Facility Subsystem (AIRSAFS)**

COMPLIANCE DATE (YYYQ): 1402  
HISTORICAL COMPLIANCE STATUS: IN COMPLIANCE - SHUT DOWN

AIR PROGRAM: SIP SOURCE  
COMPLIANCE DATE (YYYQ): 1304  
HISTORICAL COMPLIANCE STATUS: IN COMPLIANCE - SHUT DOWN

AIR PROGRAM: MACT (SECTION 63 NESHAPS)  
COMPLIANCE DATE (YYYQ): 0901  
HISTORICAL COMPLIANCE STATUS: IN COMPLIANCE - SHUT DOWN

AIR PROGRAM: SIP SOURCE  
COMPLIANCE DATE (YYYQ): 0901  
HISTORICAL COMPLIANCE STATUS: IN COMPLIANCE - SHUT DOWN

AIR PROGRAM: MACT (SECTION 63 NESHAPS)  
COMPLIANCE DATE (YYYQ): 0802  
HISTORICAL COMPLIANCE STATUS: IN COMPLIANCE - SHUT DOWN

AIR PROGRAM: SIP SOURCE  
COMPLIANCE DATE (YYYQ): 0904  
HISTORICAL COMPLIANCE STATUS: IN COMPLIANCE - SHUT DOWN

AIR PROGRAM: SIP SOURCE  
COMPLIANCE DATE (YYYQ): 1001  
HISTORICAL COMPLIANCE STATUS: IN COMPLIANCE - SHUT DOWN

AIR PROGRAM: MACT (SECTION 63 NESHAPS)  
COMPLIANCE DATE (YYYQ): 0704  
HISTORICAL COMPLIANCE STATUS: IN COMPLIANCE - SHUT DOWN

AIR PROGRAM: MACT (SECTION 63 NESHAPS)  
COMPLIANCE DATE (YYYQ): 0701  
HISTORICAL COMPLIANCE STATUS: IN COMPLIANCE - SHUT DOWN

AIR PROGRAM: MACT (SECTION 63 NESHAPS)  
COMPLIANCE DATE (YYYQ): 1002  
HISTORICAL COMPLIANCE STATUS: IN COMPLIANCE - SHUT DOWN

AIR PROGRAM: MACT (SECTION 63 NESHAPS)  
COMPLIANCE DATE (YYYQ): 0804  
HISTORICAL COMPLIANCE STATUS: IN COMPLIANCE - SHUT DOWN

AIR PROGRAM: MACT (SECTION 63 NESHAPS)  
COMPLIANCE DATE (YYYQ): 1104  
HISTORICAL COMPLIANCE STATUS: IN COMPLIANCE - SHUT DOWN

# **Aerometric Information Retrieval System / Air Facility Subsystem (AIRSAFS)**

AIR PROGRAM: **MACT (SECTION 63 NESHAPS)**  
COMPLIANCE DATE (YYYQ): **0904**  
HISTORICAL COMPLIANCE STATUS: **IN COMPLIANCE - SHUT DOWN**

AIR PROGRAM: **SIP SOURCE**  
COMPLIANCE DATE (YYYQ): **0704**  
HISTORICAL COMPLIANCE STATUS: **IN COMPLIANCE - SHUT DOWN**

AIR PROGRAM: **MACT (SECTION 63 NESHAPS)**  
COMPLIANCE DATE (YYYQ): **1103**  
HISTORICAL COMPLIANCE STATUS: **IN COMPLIANCE - SHUT DOWN**

AIR PROGRAM: **MACT (SECTION 63 NESHAPS)**  
COMPLIANCE DATE (YYYQ): **1004**  
HISTORICAL COMPLIANCE STATUS: **IN COMPLIANCE - SHUT DOWN**

AIR PROGRAM: **SIP SOURCE**  
COMPLIANCE DATE (YYYQ): **1302**  
HISTORICAL COMPLIANCE STATUS: **IN COMPLIANCE - SHUT DOWN**

AIR PROGRAM: **SIP SOURCE**  
COMPLIANCE DATE (YYYQ): **0604**  
HISTORICAL COMPLIANCE STATUS: **IN COMPLIANCE - SHUT DOWN**

AIR PROGRAM: **SIP SOURCE**  
COMPLIANCE DATE (YYYQ): **1401**  
HISTORICAL COMPLIANCE STATUS: **IN COMPLIANCE - SHUT DOWN**

AIR PROGRAM: **SIP SOURCE**  
COMPLIANCE DATE (YYYQ): **1403**  
HISTORICAL COMPLIANCE STATUS: **IN COMPLIANCE - SHUT DOWN**

AIR PROGRAM: **MACT (SECTION 63 NESHAPS)**  
COMPLIANCE DATE (YYYQ): **0903**  
HISTORICAL COMPLIANCE STATUS: **IN COMPLIANCE - SHUT DOWN**

AIR PROGRAM: **SIP SOURCE**  
COMPLIANCE DATE (YYYQ): **0802**  
HISTORICAL COMPLIANCE STATUS: **IN COMPLIANCE - SHUT DOWN**

AIR PROGRAM: **SIP SOURCE**  
COMPLIANCE DATE (YYYQ): **0703**  
HISTORICAL COMPLIANCE STATUS: **IN COMPLIANCE - SHUT DOWN**

## **Aerometric Information Retrieval System / Air Facility Subsystem (AIRSAFS)**

AIR PROGRAM: **MACT (SECTION 63 NESHAPS)**

COMPLIANCE DATE (YYYQ): **1402**

HISTORICAL COMPLIANCE STATUS: **IN COMPLIANCE - SHUT DOWN**

AIR PROGRAM: **SIP SOURCE**

COMPLIANCE DATE (YYYQ): **1203**

HISTORICAL COMPLIANCE STATUS: **IN COMPLIANCE - SHUT DOWN**

AIR PROGRAM: **SIP SOURCE**

COMPLIANCE DATE (YYYQ): **1303**

HISTORICAL COMPLIANCE STATUS: **IN COMPLIANCE - SHUT DOWN**

---

[Back to Report Summary](#)



# Resource Conservation & Recovery Act - Non-Generator (RCRANGR08)

MAP ID# 18

Distance from Property: 0.02 mi. (106 ft.) NW

## FACILITY INFORMATION

EPA ID#: COD139500680

NAME: WESTLAKE CLEANERS & LAUNDROMAT

ADDRESS: 1617 W EISENHOWER  
LOVELAND, CO 80537

CONTACT NAME: PATRICIA G SMITH

CONTACT ADDRESS: 999 18TH ST STE 500  
DENVER CO 80202-2466

CONTACT PHONE: 3033126082

NON-NOTIFIER: NOT A NON-NOTIFIER

DATE RECEIVED BY AGENCY: 05/15/1998

CERTIFICATION - NO CERTIFICATION REPORTED -

INDUSTRY CLASSIFICATION (NAICS)

81232 - DRYCLEANING AND LAUNDRY SERVICES (EXCEPT COIN-OPERATED)

SITE HISTORY (INCLUDES GENERATORS AND NON-GENERATORS)

DATE RECEIVED BY AGENCY: 05/15/1998

NAME: WESTLAKE CLEANERS & LAUNDROMAT

GENERATOR CLASSIFICATION: NON-GENERATOR

DESCRIPTION: NON-GENERATORS DO NOT PRESENTLY GENERATE HAZARDOUS WASTE

OWNER TYPE: PRIVATE

OWNER NAME: WARREN C MILLER

OPERATOR TYPE: NOT REPORTED

OPERATOR NAME: NOT REPORTED

## CURRENT ACTIVITY INFORMATION

GENERATOR STATUS: NON-GENERATOR LAST UPDATED DATE: 02/03/2010

SUBJECT TO CORRECTIVE ACTION UNIVERSE: NO

TDSFs POTENTIALLY SUBJECT TO CORRECTIVE ACTION UNDER 3004 (u)/(v) UNIVERSE: NO

TDSFs ONLY SUBJECT TO CORRECTIVE ACTION UNDER DISCRETIONARY AUTHORITIES UNIVERSE: NO

NON TDSFs WHERE RCRA CORRECTIVE ACTION HAS BEEN IMPOSED UNIVERSE: YES

CORRECTIVE ACTION WORKLOAD UNIVERSE: YES

IMPORTER: NO

UNDERGROUND INJECTION: NO

MIXED WASTE GENERATOR: NO

UNIVERSAL WASTE DESTINATION FACILITY: NO

RECYCLER: NO

TRANSFER FACILITY: NO

TRANSPORTER: NO

USED OIL FUEL BURNER: NO

ONSITE BURNER EXEMPTION: NO

USED OIL PROCESSOR: NO

FURNACE EXEMPTION: NO

USED OIL FUEL MARKETER TO BURNER: NO

USED OIL REFINER: NO

SPECIFICATION USED OIL MARKETER: NO

USED OIL TRANSFER FACILITY: NO

USED OIL TRANSPORTER: NO

## COMPLIANCE, MONITORING AND ENFORCEMENT INFORMATION

### EVALUATIONS

07/08/1998 FCI FOCUSED COMPLIANCE INSPECTION

10/11/1996 FCI FOCUSED COMPLIANCE INSPECTION

06/13/1996 CAC CORRECTIVE ACTION COMPLIANCE EVALUATION

05/30/1996 CAC CORRECTIVE ACTION COMPLIANCE EVALUATION

04/09/1996 FCI FOCUSED COMPLIANCE INSPECTION

# Resource Conservation & Recovery Act - Non-Generator (RCRANGR08)

03/12/1996 CAC CORRECTIVE ACTION COMPLIANCE EVALUATION  
 12/28/1995 CAC CORRECTIVE ACTION COMPLIANCE EVALUATION  
 11/20/1995 FCI FOCUSED COMPLIANCE INSPECTION  
 11/17/1994 FCI FOCUSED COMPLIANCE INSPECTION  
 07/25/1990 CEI COMPLIANCE EVALUATION INSPECTION ON-SITE

VIOLATIONS

02/10/1996 262.A GENERATORS - GENERAL  
 07/25/1990 262.A GENERATORS - GENERAL  
 09/19/1996 262.A GENERATORS - GENERAL

ENFORCEMENTS

05/30/1997 310 FINAL 3008(A) COMPLIANCE ORDER  
 09/23/1996 210 INITIAL 3008(A) COMPLIANCE  
 02/08/1996 120 WRITTEN INFORMAL  
 05/20/1992 340 FINAL 3008(H) I.S. CA ORDER  
 01/24/1991 240 INIT. 3008(H) I.S. CA ORDER

HAZARDOUS WASTE

**F001** THE FOLLOWING SPENT HALOGENATED SOLVENTS USED IN DEGREASING: TETRACHLOROETHYLENE, TRICHLOROETHYLENE, METHYLENE CHLORIDE, 1,1,1-TRICHLOROETHANE, CARBON TETRACHLORIDE AND CHLORINATED FLUOROCARBONS; ALL SPENT SOLVENT MIXTURES/BLENDS USED IN DEGREASING CONTAINING, BEFORE USE, A TOTAL OF TEN PERCENT OR MORE (BY VOLUME) OF ONE OR MORE OF THE ABOVE HALOGENATED SOLVENTS OR THOSE SOLVENTS LISTED IN F002, F004, AND F005; AND STILL BOTTOMS FROM THE RECOVERY OF THESE SPENT SOLVENTS AND SPENT SOLVENT MIXTURES.

**F002** THE FOLLOWING SPENT HALOGENATED SOLVENTS: TETRACHLOROETHYLENE, METHYLENE CHLORIDE, TRICHLOROETHYLENE, 1,1,1-TRICHLOROETHANE, CHLOROBENZENE, 1,1,2-TRICHLORO-1,2,2-TRIFLUOROETHANE, ORTHO-DICHLOROBENZENE, TRICHLOROFLUOROMETHANE, AND 1,1,2, TRICHLOROETHANE; ALL SPENT SOLVENT MIXTURES/BLENDS CONTAINING, BEFORE USE, A TOTAL OF TEN PERCENT OR MORE (BY VOLUME) OF ONE OR MORE OF THE ABOVE HALOGENATED SOLVENTS OR THOSE SOLVENTS LISTED IN F001, F004, AND F005; AND STILL BOTTOMS FROM THE RECOVERY OF THESE SPENT SOLVENTS AND SPENT SOLVENT MIXTURES.

UNIVERSAL WASTE

WASTE TYPE:	ACCUMULATED WASTE ON-SITE:	GENERATED WASTE ON-SITE:	SOURCE TYPE:
NOT REPORTED	NO	NO	NOTIFICATION
BATTERIES	NO	NOT REPORTED	NOTIFICATION
OTHER	NO	NO	NOTIFICATION
LAMPS	NO	NOT REPORTED	NOTIFICATION
MERCURY-CONTAINING DEVICES	NO	NO	NOTIFICATION
PESTICIDES	NO	NOT REPORTED	NOTIFICATION
MERCURY CONTAINING EQUIPMENT	NO	NOT REPORTED	NOTIFICATION

CORRECTIVE ACTION AREA (RELEASE)

AREA NAME:	AIR:	GROUNDWATER:	SOIL:	SURFACE WASTE:
ENTIRE FACILITY	----	----	Y	----

CORRECTIVE ACTION EVENT

CA EVENT:	DATE:	EVENT DESCRIPTION:
CA155	10/11/1996	INVESTIGATION SUPPLEMENTAL INFO REQ BY AGENCY

## Resource Conservation & Recovery Act - Non-Generator (RCRANGR08)

CA160	10/11/1996	INVESTIGATION SUPPLEMENTAL INFORMATION RECEIVED
CA075ME	08/11/1995	CA PRIORITIZATION-MEDIUM CA PRIORITY
CA225IN	08/01/1995	STABILIZATION MEASURES EVALUATION-FURTHER INVESTIGATION NECESSARY
CA725YE	08/01/1995	HUMAN EXPOSURES CONTROLLED DETERMINATION-YES, APPLICABLE AS OF THIS DATE
CA100	01/24/1991	INVESTIGATION IMPOSITION
CA006AC	07/25/1990	TYPE OF UNIT - AREA OF CONCERN
CA050	07/25/1990	RFA COMPLETED

---

[Back to Report Summary](#)

# Brownfields Management System (BF)

**MAP ID# 18**

Distance from Property: 0.02 mi. (106 ft.) NW

## **SITE INFORMATION**

ID#: 11129

NAME: WESTLAKE DRY CLEANERS

ADDRESS: 1617 WEST EISENHOWER BOULEVARD  
LOVELAND, CO 82007

TYPE FUNDING: HAZARDOUS

PREDOMINANT PAST USE (ACREAGE):

GREENSPACE:  
NOT REPORTED

RESIDENTIAL:  
NOT REPORTED

COMMERCIAL:  
NOT REPORTED

INDUSTRIAL:  
NOT REPORTED

FUTURE USE (ACREAGE):

GREENSPACE:  
NOT REPORTED

RESIDENTIAL:  
NOT REPORTED

COMMERCIAL:  
NOT REPORTED

INDUSTRIAL:  
NOT REPORTED

PROPERTY HIGHLIGHT:

**NOT REPORTED**

PROPERTY SIZE (Acres): 13000

CURRENT OWNER: NOT REPORTED

PROPERTY DESCRIPTION/ FORMER USE:

**CURRENT PROPERTY OWNERS, HAVE HELD DEED ON PROPERTY SINCE 1981 AND ARE IN TAX DEFAULT. CURRENT BUSINESS OWNER OPERATED A DRY CLEANERS UNTIL 1992 OR 1993. AS OF JAN. 1998, PROPERTY HAS BEEN CONSIDERED ABANDONED.**

CONTAMINATE(S): NOT REPORTED

CONTAMINATE(S) CLEANED UP: NOT REPORTED

MEDIA(S) AFFECTED: NOT REPORTED

MEDIA(S) CLEANED UP: NOT REPORTED

TYPE OF BROWNFIELD GRANT: TBA

ENVIRONMENTAL ASSESSMENT ACTIVITY: PHASE II ENVIRONMENTAL ASSESSMENT

ASSESSMENT START DATE: 12/2/1998 0:00

ASSESSMENT COMPLETION DATE: 12/2/1998 0:00

CLEANUP REQUIRED: NOT REPORTED

STATE & TRIBAL ENROLLMENT ID: NOT REPORTED

STATE & TRIBAL ENROLLMENT DATE: NOT REPORTED

PROPERTY ENROLLED IN A STATE & TRIBAL PROGRAM?: NOT REPORTED

ARE INSTITUTIONAL CONTROLS REQUIRED?: NOT REPORTED

---

[Back to Report Summary](#)

# Integrated Compliance Information System (formerly DOCKETS) (ICIS)

**MAP ID# 19**

Distance from Property: 0.02 mi. (106 ft.) NW

## **SITE INFORMATION**

GEOSEARCH ID: 110010725304

REGISTRY ID: 110010725304

NAME: **CANYON COLLECTIBLES**

ADDRESS: 5641 W US HWY 34

LOVELAND CO 80537-8130

STANDARD INDUSTRIAL CLASSIFICATION: **BUSINESS SERVICES, NOT ELSEWHERE CLASSIFIED**

REGIONAL DOCKETS

**RCRA(9006FC)97-018**

RELATED ACTIVITIES

**- NO RELATED ACTIVITIES REPORTED**

VIOLATIONS

**- NO VIOLATIONS REPORTED**

CASE IDENTIFIER

CASE NUMBER: **08-1997-0134**

FISCAL YEAR: **1997**

CASE NAME: **CANYON COLLECTABLES**

ACTIVITY TYPE: **ADMINISTRATIVE - FORMAL**

ACTIVITY STATUS: **FINAL ORDER ISSUED**

ACTIVITY STATUS DATE: **6/16/1997**

LEAD: **EPA**

CASE STATUS DATE: **6/16/1997**

DOJ DOCKET NUMBER: **NOT REPORTED**

ENFORCEMENT OUTCOME: **NOT REPORTED**

MULTIMEDIA FLAG: **N**

ENFORCEMENT SUMMARY:

**NOT REPORTED**

ENFORCEMENT TYPE

ENFORCEMENT TYPE: **RCRA 9006 FIELD CITATION (UST)**

POLLUTANTS CITED

POLLUTANT DESCRIPTION: **NONE**

---

[Back to Report Summary](#)

## Leaking Storage Tank Facilities (LST)

[MAP ID# 19](#)

Distance from Property: 0.02 mi. (106 ft.) NW

### **FACILITY INFORMATION**

UNIQUE ID: 1307LST

FACILITY ID: 1307

NAME: ARVIDSON PROPERTY

ADDRESS: 5641 EISENHOWER

LOVELAND, CO 80538

SITE NAME: ARVIDSON PROPERTY

LOCATION: 5641 EISENHOWER<BR>LOVELAND 80538

### **LEAKING INFORMATION**

EVENT ID: STATUS: RELEASE DATE:

5952 CLOSED 9/9/1997

ALTERNATE NAME:

ARVIDSON PROPERTY

COSTIS LINK: [http://costis.cdle.state.co.us/event.asp?h\\_id=5952](http://costis.cdle.state.co.us/event.asp?h_id=5952)

---

[Back to Report Summary](#)

## EPA Docket Data (DOCKETS)

**MAP ID# 19**

Distance from Property: 0.02 mi. (106 ft.) NW

### SITE INFORMATION

This is an Administrative Action

CIVIL COURT CASE: **08-1997-0134**      CASE NAME: **CANYON COLLECTABLES**  
FILE DATE: **06/16/1997**      CONCLUSION DATE: **06/16/1997**  
FIRST DEFENDANT: **CANYON COLLECTABLES**  
SECOND DEFENDANT: **NOT REPORTED**  
DEFENDENTS FOR THIS CASE: **1**      FACILITIES INVOLVED: **1**  
LAWS: **RCRA 9006**  
VIOLATIONS: **NOT REPORTED**  
POLLUTANTS: **NOT REPORTED**  
FIRST INVOLVED FACILITY NAME: **CANYON COLLECTIBLES**  
ADDRESS: **LOVELAND**  
CITY: **5641 W US HWY 34**  
COUNTY: **NOT REPORTED**  
STATE: **CO**      ZIP: **80537**  
PENALTY (\$): **300**      SUPERFUND COST AWARDED (\$): **NONE**  
JUDICIAL DISTRICT: **NOT REPORTED**      DOCKET NUMBER: **RCRA(9006FC)9**  
RESULT: **NOT REPORTED**

---

[Back to Report Summary](#)

# Underground Storage Tank Facilities (UST)

**MAP ID# 19**

Distance from Property: 0.02 mi. (106 ft.) NW

## FACILITY INFORMATION

FACILITY ID: 1307

NAME: ARVIDSON PROPERTY

ADDRESS: 5641 HWY 34 W

LOVELAND, CO 80537

COSTIS LINK: [http://costis.cdle.state.co.us/facility.asp?h\\_id=1307](http://costis.cdle.state.co.us/facility.asp?h_id=1307)

## OWNER INFORMATION

OWNER ID: 5054

NAME: JIM ARVIDSON

ADDRESS: 5641 HWY 34

LOVELAND, CO 80537

## TANK INFORMATION

TANK ID:	TANK TYPE:	TANK PRODUCT:	TANK CAPACITY:	TANK STATUS:	INSTALLATION DATE:
3658	UNDERGROUND STORAGE TANK	GASOLINE	8000	CLOSED	NOT REPORTED
3659	UNDERGROUND STORAGE TANK	GASOLINE	8000	CLOSED	NOT REPORTED

[Back to Report Summary](#)



## Enforcement and Compliance History Information (ECHOR08)

**MAP ID# 19**

Distance from Property: 0.02 mi. (106 ft.) NW

### **FACILITY INFORMATION**

UNIQUE ID: 110010725304

REGISTRY ID: 110010725304

NAME: CANYON COLLECTIBLES

ADDRESS: 5641 W US HWY 34  
LOVELAND, CO 80537

COUNTY: LARIMER

FACILITY LINK: [Facility Detail Report](#)

---

[Back to Report Summary](#)

## Facility Registry System (FRSCO)

**MAP ID# 19**

Distance from Property: 0.02 mi. (106 ft.) NW

### **FACILITY INFORMATION**

REGISTRY ID: 110010725304

NAME: CANYON COLLECTIBLES

LOCATION ADDRESS: 5641 W US HWY 34  
LOVELAND, CO 80537-8130

COUNTY: LARIMER

EPA REGION: 08

FEDERAL FACILITY: NOT REPORTED

TRIBAL LAND: NOT REPORTED

ALTERNATIVE NAME/S:

**CANYON COLLECTIBLES**

PROGRAM/S LISTED FOR THIS FACILITY

**ICIS - INTEGRATED COMPLIANCE INFORMATION SYSTEM**

STANDARD INDUSTRIAL CLASSIFICATION/S (SIC)

**7389 - BUSINESS SERVICES, NOT ELSEWHERE CLASSIFIED**

NORTH AMERICAN INDUSTRY CLASSIFICATION/S (NAICS)

**NO NAICS DATA REPORTED**

---

[Back to Report Summary](#)

## Facility Registry System (FRSCO)

**MAP ID# 20**

Distance from Property: 0.02 mi. (106 ft.) S

### **FACILITY INFORMATION**

REGISTRY ID: 110013319970

NAME: **FIRST CHOICE REALTORS**

LOCATION ADDRESS: 1402 EISENHOWER BLVD  
LOVELAND, CO 80537-3109

COUNTY: **LARIMER**

EPA REGION: **08**

FEDERAL FACILITY: **NOT REPORTED**

TRIBAL LAND: **NOT REPORTED**

ALTERNATIVE NAME/S:

**FIRST CHOICE REALTORS**

PROGRAM/S LISTED FOR THIS FACILITY

**NCDB - NATIONAL COMPLIANCE DATABASE SYSTEM**

**ICIS - INTEGRATED COMPLIANCE INFORMATION SYSTEM**

STANDARD INDUSTRIAL CLASSIFICATION/S (SIC)

**NO SIC DATA REPORTED**

NORTH AMERICAN INDUSTRY CLASSIFICATION/S (NAICS)

**NO NAICS DATA REPORTED**

---

[Back to Report Summary](#)

# Integrated Compliance Information System (formerly DOCKETS) (ICIS)

[MAP ID# 21](#)

Distance from Property: 0.02 mi. (106 ft.) N

## **SITE INFORMATION**

GEOSEARCH ID: 110002966513

REGISTRY ID: 110002966513

NAME: **WEST SHORE TEXACO**

ADDRESS: **1201 WEST EISENHOWER BLVD  
LOVELAND CO 80538**

STANDARD INDUSTRIAL CLASSIFICATION: **GASOLINE SERVICE STATIONS**

REGIONAL DOCKETS

**RCRA(9006FC)97-14D**

RELATED ACTIVITIES

**- NO RELATED ACTIVITIES REPORTED**

VIOLATIONS

**- NO VIOLATIONS REPORTED**

CASE IDENTIFIER

CASE NUMBER: **08-1997-0133**

FISCAL YEAR: **1997**

CASE NAME: **WEST SHORE TEXACO**

ACTIVITY TYPE: **ADMINISTRATIVE - FORMAL**

ACTIVITY STATUS: **CLOSED**

ACTIVITY STATUS DATE: **6/16/1997**

LEAD: **EPA**

CASE STATUS DATE: **6/16/1997**

DOJ DOCKET NUMBER: **NOT REPORTED**

ENFORCEMENT OUTCOME: **FINAL ORDER WITH PENALTY**

MULTIMEDIA FLAG: **N**

ENFORCEMENT SUMMARY:

**RESPONDENT HAD NO DELIVERY RECONCILIATION, AND NO LEAD DETECTION ON WASTE OIL TANK. A PENALTY OF \$350 WAS ASSESSED.**

ENFORCEMENT TYPE

ENFORCEMENT TYPE: **RCRA 9006 FIELD CITATION (UST)**

POLLUTANTS CITED

POLLUTANT DESCRIPTION: **NONE**

---

[Back to Report Summary](#)

## Leaking Storage Tank Facilities (LST)

[MAP ID# 21](#)

Distance from Property: 0.02 mi. (106 ft.) N

### **FACILITY INFORMATION**

UNIQUE ID: 7181LST

FACILITY ID: 7181

NAME: PROFESSIONAL CAR CARE

ADDRESS: 1201 W EISENHOWER

LOVELAND, CO 80537

SITE NAME: PROFESSIONAL CAR CARE

LOCATION: 1201 W EISENHOWER<BR>LOVELAND 80537

### **LEAKING INFORMATION**

EVENT ID:	STATUS:	RELEASE DATE:	ALTERNATE NAME:
12522	CLOSED	5/24/2016 9:18	PROFESSIONAL CAR CARE
COSTIS LINK:	<a href="http://costis.cdle.state.co.us/event.asp?h_id=12522">http://costis.cdle.state.co.us/event.asp?h_id=12522</a>		
12054	CLOSED	6/5/2014 13:01	WEST SHORE AUTOMOTIVE
COSTIS LINK:	<a href="http://costis.cdle.state.co.us/event.asp?h_id=12054">http://costis.cdle.state.co.us/event.asp?h_id=12054</a>		
8844	OPEN	1/25/2002	WEST SHORE TEXACO
COSTIS LINK:	<a href="http://costis.cdle.state.co.us/event.asp?h_id=8844">http://costis.cdle.state.co.us/event.asp?h_id=8844</a>		

---

[Back to Report Summary](#)

## EPA Docket Data (DOCKETS)

**MAP ID# 21**

Distance from Property: 0.02 mi. (106 ft.) N

### SITE INFORMATION

This is an Administrative Action

CIVIL COURT CASE: **08-1997-0133** CASE NAME: **WEST SHORE TEXACO**  
FILE DATE: **06/16/1997** CONCLUSION DATE: **06/16/1997**  
FIRST DEFENDANT: **WEST SHORE TEXACO**  
SECOND DEFENDANT: **NOT REPORTED**  
DEFENDENTS FOR THIS CASE: **1** FACILITIES INVOLVED: **1**  
LAWS: **RCRA 9006**  
VIOLATIONS: **NOT REPORTED**  
POLLUTANTS: **NOT REPORTED**  
FIRST INVOLVED FACILITY NAME: **WEST SHORE TEXACO**  
ADDRESS: **LOVELAND**  
CITY: **1201 WEST EISENHOWER BLVD**  
COUNTY: **NOT REPORTED**  
STATE: **CO** ZIP: **80538**  
PENALTY (\$) : **350** SUPERFUND COST AWARDED (\$) : **NONE**  
JUDICIAL DISTRICT: **NOT REPORTED** DOCKET NUMBER: **RCRA(9006FC)9**  
RESULT: **CONSENT INSTRUMENT WITH PENALTY**

---

[Back to Report Summary](#)

# Underground Storage Tank Facilities (UST)

**MAP ID# 21**

Distance from Property: 0.02 mi. (106 ft.) N

## FACILITY INFORMATION

FACILITY ID: 7181  
NAME: PROFESSIONAL CAR CARE  
ADDRESS: 1201 W EISENHOWER  
LOVELAND, CO 80537

## OWNER INFORMATION

OWNER ID: 20758  
NAME: 1201 LLC  
ADDRESS: 215 W OAK ST STE 501  
FORT COLLINS, CO 80521

COSTIS LINK: [http://costis.cdle.state.co.us/facility.asp?h\\_id=7181](http://costis.cdle.state.co.us/facility.asp?h_id=7181)

## TANK INFORMATION

TANK ID:	TANK TYPE:	TANK PRODUCT:	TANK CAPACITY:	TANK STATUS:	INSTALLATION DATE:
19046	UNDERGROUND STORAGE TANK	1 - UNLEADED REGULAR (RUL)	8000	CLOSED	NOT REPORTED
19047	UNDERGROUND STORAGE TANK	2 - UNLEADED MID-GRADE (MUL)	8000	CLOSED	NOT REPORTED
19048	UNDERGROUND STORAGE TANK	4 - DIESEL	8000	CLOSED	NOT REPORTED
34150	UNDERGROUND STORAGE TANK	6 - USED OIL (WASTE OIL)	500	CLOSED	NOT REPORTED

[Back to Report Summary](#)

## Spills Listing (SPILLS)

**MAP ID# 21**

Distance from Property: 0.02 mi. (106 ft.) N

### **INCIDENT INFORMATION**

CASE NUMBER: 2014-0319 NRC NUMBER: NOT REPORTED

SPILL DATE: 05/20/14

SPILL LOCATION: 1201 W EISENHOWER BLVD

SPILL CITY/STATE/ZIP: LOVELAND, CO 80538

SPILL COUNTY: LARIMER

### **RESPONSIBLE PARTY**

NAME: WEST SHORE AUTOMOTIVE

ADDRESS: 1201 W EISENHOWER BLVD  
LOVELAND, CO 80538

COUNTY: NOT REPORTED

CONTACT: DON SHANNON

PHONE: 970-482-1010

### **INCIDENT DETAILS**

SOURCE: OTHER

SOURCE TYPE: HYDRAULIC LIFT

MEDIUM: LAND

WATERWAY: NOT REPORTED

CAUSE: OTHER

MATERIAL TYPE: OIL

MATERIAL DESCRIPTION:  
HYDRAULIC FLUID

MATERIAL QUANTITY:  
NOT REPORTED

WATER QUANTITY:  
NOT REPORTED

CAUSE INFORMATION:

COLORADO GROOUNDWATER RESOURCES SYSTEMS (CGRS) WAS REMOVING A HYDRAULIC LIFT AND ASSOCIATED CONCRETE. UNDERNEATH THEY FOUND STAINED SOIL THAT SMELLED LIKE HYSDRAULIC FLUID.

ACTION:

CGRS PLANS TO EXCAVATE THE SOIL UNTIL THEY REACH CLEAN SOIL, TEST IT TO BE SURE IT IS CLEAN, AND THEN REMOVE THE CONTAMINATED SOIL TO A PROPER DISPOSAL SITE.

RESPONSE COMMENTS:

NOT REPORTED

COMMENTS:

LARIMER COUNTY: EH: JERRY BLEHM, RICH GROSSMAN, MYRNA HANSEN, KIM MEYER-LEE

---

[Back to Report Summary](#)



## Enforcement and Compliance History Information (ECHOR08)

[MAP ID# 21](#)

Distance from Property: 0.02 mi. (106 ft.) N

### FACILITY INFORMATION

UNIQUE ID: 110002966513

REGISTRY ID: 110002966513

NAME: WEST SHORE TEXACO

ADDRESS: 1201 WEST EISENHOWER BLVD  
LOVELAND, CO 80537

COUNTY: LARIMER

FACILITY LINK: [Facility Detail Report](#)

---

[Back to Report Summary](#)

## Hazardous Waste Sites- Generator (HWSG)

[MAP ID# 21](#)

Distance from Property: 0.02 mi. (106 ft.) N

### **SITE INFORMATION**

EPA ID: **COD050716463**

SITE NAME: **WEST SHORE TEXACO**

SITE ADDRESS: **1201 WEST EISENHOWER BLVD  
LOVELAND, CO 80538**

SITE COUNTY: **LARIMER**

FACILITY TYPE: **SQG**

STATUS: **ACTIVE**

LINKS: <http://www.epa.gov/cgi-bin/get1cReport.cgi?tool=echo&IDNumber=COD050716463>

---

[Back to Report Summary](#)

# Resource Conservation & Recovery Act - Non-Generator (RCRANGR08)

**MAP ID# 21**

Distance from Property: 0.02 mi. (106 ft.) N

## **FACILITY INFORMATION**

EPA ID#: **COD050716463**

NAME: **WEST SHORE AUTOMOTIVE CENEX**

ADDRESS: **1201 W EISENHOWER BLVD**

**LOVELAND, CO 80538**

CONTACT NAME: **JAMES SISLER**

CONTACT ADDRESS: **1201 W EISENHOWER BLVD**

**LOVELAND CO 80538**

CONTACT PHONE: **9706691111**

NON-NOTIFIER: **NOT A NON-NOTIFIER**

DATE RECEIVED BY AGENCY: **09/18/2009**

OWNER TYPE: **PRIVATE**

OWNER NAME: **ROBERT J SCHAIBLE**

OPERATOR TYPE: **PRIVATE**

OPERATOR NAME: **WEST SHORE TEXACO**

## **CERTIFICATION**

CERTIFICATION NAME:

CERTIFICATION TITLE:

CERTIFICATION SIGNED DATE:

**JAMES SISLER**

**ENV MGR**

**09/16/2009**

**JAMES SISLER**

**ENV MGR**

**09/13/2006**

**JAMES SISLER**

**ENV MGR**

**09/09/2003**

## **INDUSTRY CLASSIFICATION (NAICS)**

**44719 - OTHER GASOLINE STATIONS**

## **SITE HISTORY (INCLUDES GENERATORS AND NON-GENERATORS)**

DATE RECEIVED BY AGENCY: **09/18/2009**

NAME: **WEST SHORE AUTOMOTIVE CENEX**

GENERATOR CLASSIFICATION: **NON-GENERATOR**

DESCRIPTION: **NON-GENERATORS DO NOT PRESENTLY GENERATE HAZARDOUS WASTE**

DATE RECEIVED BY AGENCY: **09/17/2006**

NAME: **WEST SHORE AUTOMOTIVE CENEX**

GENERATOR CLASSIFICATION: **SMALL QUANTITY GENERATOR**

DESCRIPTION: **SMALL QUANTITY GENERATORS (SQGS) GENERATE MORE THAN 100 KILOGRAMS, BUT LESS THAN 1,000 KILOGRAMS, OF HAZARDOUS WASTE PER MONTH**

DATE RECEIVED BY AGENCY: **09/09/2003**

NAME: **WEST SHORE TEXACO**

GENERATOR CLASSIFICATION: **SMALL QUANTITY GENERATOR**

DESCRIPTION: **SMALL QUANTITY GENERATORS (SQGS) GENERATE MORE THAN 100 KILOGRAMS, BUT LESS THAN 1,000 KILOGRAMS, OF HAZARDOUS WASTE PER MONTH**

DATE RECEIVED BY AGENCY: **10/12/2001**

NAME: **WEST SHORE TEXACO**

GENERATOR CLASSIFICATION: **SMALL QUANTITY GENERATOR**

DESCRIPTION: **SMALL QUANTITY GENERATORS (SQGS) GENERATE MORE THAN 100 KILOGRAMS, BUT LESS THAN 1,000 KILOGRAMS, OF HAZARDOUS WASTE PER MONTH**

DATE RECEIVED BY AGENCY: **07/09/1993**

# Resource Conservation & Recovery Act - Non-Generator (RCRANGR08)

NAME: WEST SHORE TEXACO  
GENERATOR CLASSIFICATION: SMALL QUANTITY GENERATOR  
DESCRIPTION: SMALL QUANTITY GENERATORS (SQGS) GENERATE MORE THAN 100 KILOGRAMS, BUT LESS THAN 1,000 KILOGRAMS, OF HAZARDOUS WASTE PER MONTH

## CURRENT ACTIVITY INFORMATION

GENERATOR STATUS: **NON-GENERATOR** LAST UPDATED DATE: **09/21/2009**  
SUBJECT TO CORRECTIVE ACTION UNIVERSE: **NO**  
TDSFs POTENTIALLY SUBJECT TO CORRECTIVE ACTION UNDER 3004 (u)/(v) UNIVERSE: **NO**  
TDSFs ONLY SUBJECT TO CORRECTIVE ACTION UNDER DISCRETIONARY AUTHORITIES UNIVERSE: **NO**  
NON TDSFs WHERE RCRA CORRECTIVE ACTION HAS BEEN IMPOSED UNIVERSE: **NO**  
CORRECTIVE ACTION WORKLOAD UNIVERSE: **NO**

IMPORTER: **NO** UNDERGROUND INJECTION: **NO**  
MIXED WASTE GENERATOR: **NO** UNIVERSAL WASTE DESTINATION FACILITY: **NO**  
RECYCLER: **NO** TRANSFER FACILITY: **NO**  
TRANSPORTER: **NO** USED OIL FUEL BURNER: **NO**  
ONSITE BURNER EXEMPTION: **NO** USED OIL PROCESSOR: **NO**  
FURNACE EXEMPTION: **NO** USED OIL FUEL MARKETER TO BURNER: **NO**  
USED OIL REFINER: **NO** SPECIFICATION USED OIL MARKETER: **NO**  
USED OIL TRANSFER FACILITY: **NO** USED OIL TRANSPORTER: **NO**

## COMPLIANCE, MONITORING AND ENFORCEMENT INFORMATION

EVALUATIONS  
**07/24/2008 FSD FACILITY SELF DISCLOSURE**  
VIOLATIONS - **NO VIOLATIONS REPORTED** -  
ENFORCEMENTS - **NO ENFORCEMENTS REPORTED** -

## HAZARDOUS WASTE

**D001 IGNITABLE WASTE**

### UNIVERSAL WASTE

WASTE TYPE:	ACCUMULATED WASTE ON-SITE:	GENERATED WASTE ON-SITE:	SOURCE TYPE:
<b>NOT REPORTED</b>	<b>NO</b>	<b>NO</b>	<b>NOTIFICATION</b>
<b>BATTERIES</b>	<b>NO</b>	<b>NOT REPORTED</b>	<b>NOTIFICATION</b>
<b>OTHER</b>	<b>NO</b>	<b>NO</b>	<b>NOTIFICATION</b>
<b>LAMPS</b>	<b>NO</b>	<b>NOT REPORTED</b>	<b>NOTIFICATION</b>
<b>MERCURY-CONTAINING DEVICES</b>	<b>NO</b>	<b>NO</b>	<b>NOTIFICATION</b>
<b>PESTICIDES</b>	<b>NO</b>	<b>NOT REPORTED</b>	<b>NOTIFICATION</b>
<b>MERCURY CONTAINING EQUIPMENT</b>	<b>NO</b>	<b>NOT REPORTED</b>	<b>NOTIFICATION</b>

CORRECTIVE ACTION AREA - **NO CORRECTIVE ACTION AREA INFORMATION REPORTED** -  
CORRECTIVE ACTION EVENT - **NO CORRECTIVE ACTION EVENT REPORTED** -

[Back to Report Summary](#)

## Solid Waste Facilities (SWF)

**MAP ID# 21**

Distance from Property: 0.02 mi. (106 ft.) N

### **SITE INFORMATION**

GEOSEARCH ID: 228WTR

NAME: WEST SHORE AUTOMOTIVE CENEX LLC

ADDRESS: 1201 W EISENHOWER BLVD.

LOVELAND, CO 80537

COUNTY: NOT REPORTED

CERTIFICATION ID: 228

FACILITY TYPE: REGISTERED TIRE HAULER

TIRE RETAILER/WHOLESALE: YES

HAULER: NO

END USER: NO

COLLECTION: NO

PROCESSOR: NO

MONOFILL: NO

---

[Back to Report Summary](#)

## Facility Registry System (FRSCO)

**MAP ID# 21**

Distance from Property: 0.02 mi. (106 ft.) N

### **FACILITY INFORMATION**

REGISTRY ID: 110002966513

NAME: WEST SHORE TEXACO

LOCATION ADDRESS: 1201 WEST EISENHOWER BLVD  
LOVELAND, CO 80537-3128

COUNTY: LARIMER

EPA REGION: 08

FEDERAL FACILITY: NOT REPORTED

TRIBAL LAND: NOT REPORTED

ALTERNATIVE NAME/S:

WEST SHORE TEXACO

PROGRAM/S LISTED FOR THIS FACILITY

RCRAINFO - RESOURCE CONSERVATION AND RECOVERY ACT INFORMATION SYSTEM

ECOMAP - COLORADO

ICIS - INTEGRATED COMPLIANCE INFORMATION SYSTEM

STANDARD INDUSTRIAL CLASSIFICATION/S (SIC)

5541 - GASOLINE SERVICE STATIONS

NORTH AMERICAN INDUSTRY CLASSIFICATION/S (NAICS)

44719 - OTHER GASOLINE STATIONS

---

[Back to Report Summary](#)

# Leaking Storage Tank Facilities (LST)

**MAP ID# 22**

Distance from Property: 0.02 mi. (106 ft.) NW

## **FACILITY INFORMATION**

UNIQUE ID: 11329LST

FACILITY ID: 11329

NAME: LOVELAND U-PUMP-IT #810

ADDRESS: 1125 E EISENHOWER BLVD  
LOVELAND, CO 80537

SITE NAME: LOVELAND U-PUMP-IT #810

LOCATION: 1125 E EISENHOWER BLVD<BR>LOVELAND 80537

## **LEAKING INFORMATION**

EVENT ID:	STATUS:	RELEASE DATE:	ALTERNATE NAME:
12242	CLOSED	4/29/2015 13:50	LOVELAND U-PUMP-IT #810
COSTIS LINK:	<a href="http://costis.cdle.state.co.us/event.asp?h_id=12242">http://costis.cdle.state.co.us/event.asp?h_id=12242</a>		
11270	CLOSED	10/20/2010 13:24	LOVELAND U-PUMP-IT
COSTIS LINK:	<a href="http://costis.cdle.state.co.us/event.asp?h_id=11270">http://costis.cdle.state.co.us/event.asp?h_id=11270</a>		
8350	CLOSED	10/2/2000	LOVELAND U-PUMP-IT
COSTIS LINK:	<a href="http://costis.cdle.state.co.us/event.asp?h_id=8350">http://costis.cdle.state.co.us/event.asp?h_id=8350</a>		
411	CLOSED	2/16/1994	LOVELAND U-PUMP-IT
COSTIS LINK:	<a href="http://costis.cdle.state.co.us/event.asp?h_id=411">http://costis.cdle.state.co.us/event.asp?h_id=411</a>		
378	CLOSED	4/7/1993	LOVELAND U-PUMP-IT
COSTIS LINK:	<a href="http://costis.cdle.state.co.us/event.asp?h_id=378">http://costis.cdle.state.co.us/event.asp?h_id=378</a>		
372	CLOSED	5/14/1991	LOVELAND U-PUMP-IT
COSTIS LINK:	<a href="http://costis.cdle.state.co.us/event.asp?h_id=372">http://costis.cdle.state.co.us/event.asp?h_id=372</a>		

[Back to Report Summary](#)

# Underground Storage Tank Facilities (UST)

**MAP ID# 22**

Distance from Property: 0.02 mi. (106 ft.) NW

## FACILITY INFORMATION

FACILITY ID: 11329

NAME: LOVELAND U-PUMP-IT #810

ADDRESS: 1125 E EISENHOWER BLVD  
LOVELAND, CO 80537

COSTIS LINK: [http://costis.cdle.state.co.us/facility.asp?h\\_id=11329](http://costis.cdle.state.co.us/facility.asp?h_id=11329)

## OWNER INFORMATION

OWNER ID: 1851

NAME: PEERLESS TYRE COMPANY

ADDRESS: 5000 KINGSTON ST  
DENVER, CO 80239

## TANK INFORMATION

TANK ID:	TANK TYPE:	TANK PRODUCT:	TANK CAPACITY:	TANK STATUS:	INSTALLATION DATE:
31147	UNDERGROUND STORAGE TANK	1 - UNLEADED REGULAR (RUL)	12000	OPEN	NOT REPORTED
31148	UNDERGROUND STORAGE TANK	2 - UNLEADED MID-GRADE (MUL)	12000	OPEN	NOT REPORTED
31149	UNDERGROUND STORAGE TANK	4 - DIESEL	4000	CLOSED	NOT REPORTED

[Back to Report Summary](#)



## Enforcement and Compliance History Information (ECHOR08)

**MAP ID# 22**

Distance from Property: 0.02 mi. (106 ft.) NW

### **FACILITY INFORMATION**

UNIQUE ID: 110001720558

REGISTRY ID: 110001720558

NAME: PEERLESS TYRE CO #810 / EISENHOWER COOP

ADDRESS: 1125 E EISENHOWER  
LOVELAND, CO 80537

COUNTY: LARIMER

FACILITY LINK: [Facility Detail Report](#)

---

[Back to Report Summary](#)

# Aerometric Information Retrieval System / Air Facility Subsystem (AIRSAFS)

**MAP ID# 22**

Distance from Property: 0.02 mi. (106 ft.) NW

## **SITE INFORMATION**

UNIQUE ID: 861766

PLANT ID: 861766

NAME: PEERLESS TYRE CO #810 / EISENHOWER COOP

ADDRESS: 1125 E EISENHOWER BLVD

LOVELAND, CO 80538

CLASSIFICATION: POTENTIAL UNCONTROLLED EMISSIONS <100 TONS/YEAR

OPERATION STATUS: OPERATING

STATE COMPLIANCE STATUS: IN COMPLIANCE WITH PROCEDURAL REQUIREMENTS

FACILITY TYPE: PRIVATELY OWNED/OPERATED

CURRENT HIGH PRIORITY VIOLATOR: NOT REPORTED

SIC DESCRIPTION: GASOLINE SERVICE STATIONS PRIMARILY ENGAGED IN SELLING GASOLINE AND LUBRICATING OILS.

**ENFORCEMENT ACTIONS** NO ENFORCEMENT ACTIONS REPORTED

## **AIR PROGRAM**

AIR PROGRAM STATUS: OPERATING

EPA COMPLIANCE STATUS: IN COMPLIANCE WITH PROCEDURAL REQUIREMENTS

POLLUTANT COMPLIANCE STATUS: IN COMPLIANCE WITH PROCEDURAL REQUIREMENTS

POLLUTANT: BENZENE

AIR PROGRAM STATUS: OPERATING

EPA COMPLIANCE STATUS: IN COMPLIANCE WITH PROCEDURAL REQUIREMENTS

POLLUTANT COMPLIANCE STATUS: IN COMPLIANCE WITH PROCEDURAL REQUIREMENTS

POLLUTANT: VOLATILE ORGANIC COMPOUNDS

## **HISTORICAL COMPLIANCE AIR PROGRAM LEVEL**

AIR PROGRAM: SIP SOURCE

COMPLIANCE DATE (YYYQ): 0902

HISTORICAL COMPLIANCE STATUS: IN COMPLIANCE WITH PROCEDURAL REQUIREMENTS

AIR PROGRAM: SIP SOURCE

COMPLIANCE DATE (YYYQ): 1101

HISTORICAL COMPLIANCE STATUS: IN COMPLIANCE WITH PROCEDURAL REQUIREMENTS

AIR PROGRAM: SIP SOURCE

COMPLIANCE DATE (YYYQ): 0701

HISTORICAL COMPLIANCE STATUS: IN COMPLIANCE WITH PROCEDURAL REQUIREMENTS

AIR PROGRAM: SIP SOURCE

COMPLIANCE DATE (YYYQ): 1303

HISTORICAL COMPLIANCE STATUS: IN COMPLIANCE WITH PROCEDURAL REQUIREMENTS

AIR PROGRAM: SIP SOURCE

# **Aerometric Information Retrieval System / Air Facility Subsystem (AIRSAFS)**

COMPLIANCE DATE (YYYQ): 1201  
HISTORICAL COMPLIANCE STATUS: **IN COMPLIANCE WITH PROCEDURAL REQUIREMENTS**

AIR PROGRAM: **SIP SOURCE**  
COMPLIANCE DATE (YYYQ): 0901  
HISTORICAL COMPLIANCE STATUS: **IN COMPLIANCE WITH PROCEDURAL REQUIREMENTS**

AIR PROGRAM: **SIP SOURCE**  
COMPLIANCE DATE (YYYQ): 0703  
HISTORICAL COMPLIANCE STATUS: **IN COMPLIANCE WITH PROCEDURAL REQUIREMENTS**

AIR PROGRAM: **SIP SOURCE**  
COMPLIANCE DATE (YYYQ): 1203  
HISTORICAL COMPLIANCE STATUS: **IN COMPLIANCE WITH PROCEDURAL REQUIREMENTS**

AIR PROGRAM: **SIP SOURCE**  
COMPLIANCE DATE (YYYQ): 0802  
HISTORICAL COMPLIANCE STATUS: **IN COMPLIANCE WITH PROCEDURAL REQUIREMENTS**

AIR PROGRAM: **SIP SOURCE**  
COMPLIANCE DATE (YYYQ): 1001  
HISTORICAL COMPLIANCE STATUS: **IN COMPLIANCE WITH PROCEDURAL REQUIREMENTS**

AIR PROGRAM: **SIP SOURCE**  
COMPLIANCE DATE (YYYQ): 0803  
HISTORICAL COMPLIANCE STATUS: **IN COMPLIANCE WITH PROCEDURAL REQUIREMENTS**

AIR PROGRAM: **SIP SOURCE**  
COMPLIANCE DATE (YYYQ): 1103  
HISTORICAL COMPLIANCE STATUS: **IN COMPLIANCE WITH PROCEDURAL REQUIREMENTS**

AIR PROGRAM: **SIP SOURCE**  
COMPLIANCE DATE (YYYQ): 1002  
HISTORICAL COMPLIANCE STATUS: **IN COMPLIANCE WITH PROCEDURAL REQUIREMENTS**

AIR PROGRAM: **SIP SOURCE**  
COMPLIANCE DATE (YYYQ): 1402  
HISTORICAL COMPLIANCE STATUS: **IN COMPLIANCE WITH PROCEDURAL REQUIREMENTS**

AIR PROGRAM: **SIP SOURCE**  
COMPLIANCE DATE (YYYQ): 0604  
HISTORICAL COMPLIANCE STATUS: **IN COMPLIANCE WITH PROCEDURAL REQUIREMENTS**

AIR PROGRAM: **SIP SOURCE**  
COMPLIANCE DATE (YYYQ): 0801  
HISTORICAL COMPLIANCE STATUS: **IN COMPLIANCE WITH PROCEDURAL REQUIREMENTS**

# **Aerometric Information Retrieval System / Air Facility Subsystem (AIRSAFS)**

AIR PROGRAM: **SIP SOURCE**  
COMPLIANCE DATE (YYYQ): **0804**  
HISTORICAL COMPLIANCE STATUS: **IN COMPLIANCE WITH PROCEDURAL REQUIREMENTS**

AIR PROGRAM: **SIP SOURCE**  
COMPLIANCE DATE (YYYQ): **0704**  
HISTORICAL COMPLIANCE STATUS: **IN COMPLIANCE WITH PROCEDURAL REQUIREMENTS**

AIR PROGRAM: **SIP SOURCE**  
COMPLIANCE DATE (YYYQ): **0903**  
HISTORICAL COMPLIANCE STATUS: **IN COMPLIANCE WITH PROCEDURAL REQUIREMENTS**

AIR PROGRAM: **SIP SOURCE**  
COMPLIANCE DATE (YYYQ): **0904**  
HISTORICAL COMPLIANCE STATUS: **IN COMPLIANCE WITH PROCEDURAL REQUIREMENTS**

AIR PROGRAM: **SIP SOURCE**  
COMPLIANCE DATE (YYYQ): **0702**  
HISTORICAL COMPLIANCE STATUS: **IN COMPLIANCE WITH PROCEDURAL REQUIREMENTS**

AIR PROGRAM: **SIP SOURCE**  
COMPLIANCE DATE (YYYQ): **1102**  
HISTORICAL COMPLIANCE STATUS: **IN COMPLIANCE WITH PROCEDURAL REQUIREMENTS**

AIR PROGRAM: **SIP SOURCE**  
COMPLIANCE DATE (YYYQ): **1202**  
HISTORICAL COMPLIANCE STATUS: **IN COMPLIANCE WITH PROCEDURAL REQUIREMENTS**

AIR PROGRAM: **SIP SOURCE**  
COMPLIANCE DATE (YYYQ): **1003**  
HISTORICAL COMPLIANCE STATUS: **IN COMPLIANCE WITH PROCEDURAL REQUIREMENTS**

AIR PROGRAM: **SIP SOURCE**  
COMPLIANCE DATE (YYYQ): **1104**  
HISTORICAL COMPLIANCE STATUS: **IN COMPLIANCE WITH PROCEDURAL REQUIREMENTS**

AIR PROGRAM: **SIP SOURCE**  
COMPLIANCE DATE (YYYQ): **1004**  
HISTORICAL COMPLIANCE STATUS: **IN COMPLIANCE WITH PROCEDURAL REQUIREMENTS**

AIR PROGRAM: **SIP SOURCE**  
COMPLIANCE DATE (YYYQ): **1403**  
HISTORICAL COMPLIANCE STATUS: **IN COMPLIANCE WITH PROCEDURAL REQUIREMENTS**

## **Aerometric Information Retrieval System / Air Facility Subsystem (AIRSAFS)**

AIR PROGRAM: **SIP SOURCE**  
COMPLIANCE DATE (YYYQ): **1304**  
HISTORICAL COMPLIANCE STATUS: **IN COMPLIANCE WITH PROCEDURAL REQUIREMENTS**

AIR PROGRAM: **SIP SOURCE**  
COMPLIANCE DATE (YYYQ): **1302**  
HISTORICAL COMPLIANCE STATUS: **IN COMPLIANCE WITH PROCEDURAL REQUIREMENTS**

AIR PROGRAM: **SIP SOURCE**  
COMPLIANCE DATE (YYYQ): **1204**  
HISTORICAL COMPLIANCE STATUS: **IN COMPLIANCE WITH PROCEDURAL REQUIREMENTS**

AIR PROGRAM: **SIP SOURCE**  
COMPLIANCE DATE (YYYQ): **1401**  
HISTORICAL COMPLIANCE STATUS: **IN COMPLIANCE WITH PROCEDURAL REQUIREMENTS**

AIR PROGRAM: **SIP SOURCE**  
COMPLIANCE DATE (YYYQ): **1301**  
HISTORICAL COMPLIANCE STATUS: **IN COMPLIANCE WITH PROCEDURAL REQUIREMENTS**

---

[Back to Report Summary](#)

## Aboveground Storage Tank Facilities (AST)

**MAP ID# 22**

Distance from Property: 0.03 mi. (158 ft.) NW

### FACILITY INFORMATION

FACILITY ID: 17299

NAME: SILVERLAKE RENTAL & SALES

ADDRESS: 1121 E EISENHOWER  
LOVELAND, CO 80537

COSTIS LINK: [http://costis.cdle.state.co.us/facility.asp?h\\_id=17299](http://costis.cdle.state.co.us/facility.asp?h_id=17299)

### OWNER INFORMATION

OWNER ID: 19523

NAME: LPG UNKNOWN OWNER

ADDRESS: DIVISION OF OIL & PUBLIC SAFETY  
DENVER, CO 80202

### TANK INFORMATION

TANK ID:	TANK TYPE:	TANK PRODUCT:	TANK CAPACITY:	TANK STATUS:	INSTALLATION DATE:
37973	LIQUEFIED PETROLEUM GAS	LPG	0	CLOSED	NOT REPORTED

[Back to Report Summary](#)

# Air Pollution Control Division Permitted Facilities (APCDP)

MAP ID# 22

Distance from Property: 0.02 mi. (106 ft.) NW

## SITE INFORMATION

SITE ID: 069-0201

FACILITY NAME: PEERLESS TYRE CO #810 / EISENHOWER COOP

ADDRESS: 1125 E EISENHOWER BLVD  
LOVELAND, CO 80538

PERMIT NAME: PEERLESS TYRE CO #810 / EISENHOWER COOP

FACILITY CLASSIFICATION: 0

## AIR PROGRAM

AIR PROGRAM CLASSIFICATION: 'A'=Major, 'B'=Minor, 'SM'=Synthetic Minor, 'ND'=No Major Source Threshold Defined, 'C'=Unknown, 'BLANK'= BLANK FIELD

AIR PROGRAM CLASS: MINOR

ACID PRECIPITATION: BLANK APEN EXEMPT: BLANK CFC TRACKING: BLANK

CONDENSATE STORAGE TANK: BLANK FESOP (NON-TITLE V): BLANK MACT (SEC. 63 NESHAPS): BLANK

NESHAP: BLANK NON FEDERALLY REPORTABLE SOURCE: BLANK FEDERAL NSPS: BLANK

STATE NSPS: BLANK NSR: BLANK PSD: BLANK SIP SOURCE UNDER FEDERAL JURISDICTION: BLANK

SIP SOURCE: B TITLE V PERMITS: BLANK NATIVE AMERICAN: BLANK

PLANT AIR PROGRAM:

PROPERTY AREA: NOT REPORTED

COMPLIANCE MONITORING SYSTEM: NOT REPORTED

DATE COMPLIANCE MONITORING SYSTEM: 01/27/04

STANDARD INDUSTRIAL DESCRIPTION:

**AUTOMOTIVE DEALERS AND GASOLINE SERVICE STATIONS - GASOLINE SERVICE STATION**

## SITE CONTACT INFORMATION

CONTACT NAME: BRUCE COUPE

CONTACT PHONE: (720)274-0604

SITE DESCRIPTION: RETAIL GASOLINE STATION

COMMENTS:

**NOT REPORTED**

## OWNER INFORMATION

OWNER CUSTOMER #: 8405771840

OWNER NAME: PEERLESS TYRE CO INC

ADDRESS: 5000 KINGSTON ST.  
DENVER, 08 80239

OWNER MAIL NAME: BRUCE COUPE

OWNER MAIL PHONE: (720)274-0604

SITE OWNER DESCRIPTION: RETAIL GASOLINE STATION

## SITE POLLUTANT INFORMATION

EFFECTIVE YEAR OF INVENTORY: 2017

POLLUTANT NAME: VOC - VOLATILE ORGANIC COMPOUNDS

EMISSION DATA SUBMITTED YEAR: 2013

POLLUTANT IS A HAZARDOUS AIR POLLUTANT UNDER COLORADO SECTION 25-7-109.3 C.R.S: NO

POLLUTANT IS A CRITERIA POLLUTANT: YES

POLLUTANT IS REPORTABLE AS EPCRA (SARA TITLE III) COMPOUND ONLY: NO

POLLUTANT IS A HAZARDOUS AIR POLLUTANT LISTED UNDER THE FEDERAL CAAA SECTION 112: NO

POLLUTANT IS A OZONE DEPLETING COMPOUND LISTED UNDER COLORADO AQCC REGULATION 15 SECTION II.11.: NO

## Air Pollution Control Division Permitted Facilities (APCDP)

ESTIMATED EMISSIONS: (TONS PER YEAR):	UNCONTROLLED ESTIMATED EMISSIONS: (TONS PER YEAR):	EMISSIONS LIMIT: (TONS PER YEAR):
<b>1.65147</b>	<b>1.65147</b>	<b>0.00000</b>

ESTIMATED EMISSIONS WITH RULE EFFECTIVENESS:  
(TONS PER YEAR)  
**0.00000**

EFFECTIVE YEAR OF INVENTORY: **2016**

POLLUTANT NAME: **VOC - VOLATILE ORGANIC COMPOUNDS**

EMISSION DATA SUBMITTED YEAR: **2013**

POLLUTANT IS A HAZARDOUS AIR POLLUTANT UNDER COLORADO SECTION 25-7-109.3 C.R.S: **NO**

POLLUTANT IS A CRITERIA POLLUTANT: **YES**

POLLUTANT IS REPORTABLE AS EPCRA (SARA TITLE III) COMPOUND ONLY: **NO**

POLLUTANT IS A HAZARDOUS AIR POLLUTANT LISTED UNDER THE FEDERAL CAAA SECTION 112: **NO**

POLLUTANT IS A OZONE DEPLETING COMPOUND LISTED UNDER COLORADO AQCC REGULATION 15 SECTION II.11.: **NO**

ESTIMATED EMISSIONS: (TONS PER YEAR):	UNCONTROLLED ESTIMATED EMISSIONS: (TONS PER YEAR):	EMISSIONS LIMIT: (TONS PER YEAR):
<b>1.65147</b>	<b>1.65147</b>	<b>0.00000</b>

ESTIMATED EMISSIONS WITH RULE EFFECTIVENESS:  
(TONS PER YEAR)  
**0.00000**

EFFECTIVE YEAR OF INVENTORY: **2015**

POLLUTANT NAME: **VOC - VOLATILE ORGANIC COMPOUNDS**

EMISSION DATA SUBMITTED YEAR: **2013**

POLLUTANT IS A HAZARDOUS AIR POLLUTANT UNDER COLORADO SECTION 25-7-109.3 C.R.S: **NO**

POLLUTANT IS A CRITERIA POLLUTANT: **YES**

POLLUTANT IS REPORTABLE AS EPCRA (SARA TITLE III) COMPOUND ONLY: **NO**

POLLUTANT IS A HAZARDOUS AIR POLLUTANT LISTED UNDER THE FEDERAL CAAA SECTION 112: **NO**

POLLUTANT IS A OZONE DEPLETING COMPOUND LISTED UNDER COLORADO AQCC REGULATION 15 SECTION II.11.: **NO**

ESTIMATED EMISSIONS: (TONS PER YEAR):	UNCONTROLLED ESTIMATED EMISSIONS: (TONS PER YEAR):	EMISSIONS LIMIT: (TONS PER YEAR):
<b>1.65147</b>	<b>1.65147</b>	<b>0.00000</b>

ESTIMATED EMISSIONS WITH RULE EFFECTIVENESS:  
(TONS PER YEAR)  
**0.00000**

EFFECTIVE YEAR OF INVENTORY: **2015**

POLLUTANT NAME: **71432 - BENZENE**

EMISSION DATA SUBMITTED YEAR: **2013**

POLLUTANT IS A HAZARDOUS AIR POLLUTANT UNDER COLORADO SECTION 25-7-109.3 C.R.S: **NO**

POLLUTANT IS A CRITERIA POLLUTANT: **NO**

POLLUTANT IS REPORTABLE AS EPCRA (SARA TITLE III) COMPOUND ONLY: **NO**

POLLUTANT IS A HAZARDOUS AIR POLLUTANT LISTED UNDER THE FEDERAL CAAA SECTION 112: **YES**

POLLUTANT IS A OZONE DEPLETING COMPOUND LISTED UNDER COLORADO AQCC REGULATION 15 SECTION II.11.: **NO**

ESTIMATED EMISSIONS: (TONS PER YEAR):	UNCONTROLLED ESTIMATED EMISSIONS: (TONS PER YEAR):	EMISSIONS LIMIT: (TONS PER YEAR):
<b>0.02259</b>	<b>0.02259</b>	<b>0.00000</b>

ESTIMATED EMISSIONS WITH RULE EFFECTIVENESS:



## Air Pollution Control Division Permitted Facilities (APCDP)

(TONS PER YEAR)

**0.00000**

EFFECTIVE YEAR OF INVENTORY: **2014**

POLLUTANT NAME: **71432 - BENZENE**

EMISSION DATA SUBMITTED YEAR: **2010**

POLLUTANT IS A HAZARDOUS AIR POLLUTANT UNDER COLORADO SECTION 25-7-109.3 C.R.S: **NO**

POLLUTANT IS A CRITERIA POLLUTANT: **NO**

POLLUTANT IS REPORTABLE AS EPCRA (SARA TITLE III) COMPOUND ONLY: **NO**

POLLUTANT IS A HAZARDOUS AIR POLLUTANT LISTED UNDER THE FEDERAL CAAA SECTION 112: **YES**

POLLUTANT IS A OZONE DEPLETING COMPOUND LISTED UNDER COLORADO AQCC REGULATION 15 SECTION II.11.: **NO**

ESTIMATED EMISSIONS:	UNCONTROLLED ESTIMATED EMISSIONS:	EMISSIONS LIMIT:
(TONS PER YEAR):	(TONS PER YEAR):	(TONS PER YEAR):

**0.08205**

**0.08205**

**0.00000**

ESTIMATED EMISSIONS WITH RULE EFFECTIVENESS:

(TONS PER YEAR)

**0.00000**

EFFECTIVE YEAR OF INVENTORY: **2014**

POLLUTANT NAME: **VOC - VOLATILE ORGANIC COMPOUNDS**

EMISSION DATA SUBMITTED YEAR: **2010**

POLLUTANT IS A HAZARDOUS AIR POLLUTANT UNDER COLORADO SECTION 25-7-109.3 C.R.S: **NO**

POLLUTANT IS A CRITERIA POLLUTANT: **YES**

POLLUTANT IS REPORTABLE AS EPCRA (SARA TITLE III) COMPOUND ONLY: **NO**

POLLUTANT IS A HAZARDOUS AIR POLLUTANT LISTED UNDER THE FEDERAL CAAA SECTION 112: **NO**

POLLUTANT IS A OZONE DEPLETING COMPOUND LISTED UNDER COLORADO AQCC REGULATION 15 SECTION II.11.: **NO**

ESTIMATED EMISSIONS:	UNCONTROLLED ESTIMATED EMISSIONS:	EMISSIONS LIMIT:
(TONS PER YEAR):	(TONS PER YEAR):	(TONS PER YEAR):

**7.40780**

**7.40780**

**0.00000**

ESTIMATED EMISSIONS WITH RULE EFFECTIVENESS:

(TONS PER YEAR)

**0.00000**

EFFECTIVE YEAR OF INVENTORY: **2011**

POLLUTANT NAME: **1330207 - XYLENES**

EMISSION DATA SUBMITTED YEAR: **2006**

POLLUTANT IS A HAZARDOUS AIR POLLUTANT UNDER COLORADO SECTION 25-7-109.3 C.R.S: **NO**

POLLUTANT IS A CRITERIA POLLUTANT: **NO**

POLLUTANT IS REPORTABLE AS EPCRA (SARA TITLE III) COMPOUND ONLY: **NO**

POLLUTANT IS A HAZARDOUS AIR POLLUTANT LISTED UNDER THE FEDERAL CAAA SECTION 112: **YES**

POLLUTANT IS A OZONE DEPLETING COMPOUND LISTED UNDER COLORADO AQCC REGULATION 15 SECTION II.11.: **NO**

ESTIMATED EMISSIONS:	UNCONTROLLED ESTIMATED EMISSIONS:	EMISSIONS LIMIT:
(TONS PER YEAR):	(TONS PER YEAR):	(TONS PER YEAR):

**0.59550**

**0.59550**

**0.00000**

ESTIMATED EMISSIONS WITH RULE EFFECTIVENESS:

(TONS PER YEAR)

**0.00000**

EFFECTIVE YEAR OF INVENTORY: **2011**

## Air Pollution Control Division Permitted Facilities (APCDP)

POLLUTANT NAME: **71432 - BENZENE**

EMISSION DATA SUBMITTED YEAR: **2006**

POLLUTANT IS A HAZARDOUS AIR POLLUTANT UNDER COLORADO SECTION 25-7-109.3 C.R.S: **NO**

POLLUTANT IS A CRITERIA POLLUTANT: **NO**

POLLUTANT IS REPORTABLE AS EPCRA (SARA TITLE III) COMPOUND ONLY: **NO**

POLLUTANT IS A HAZARDOUS AIR POLLUTANT LISTED UNDER THE FEDERAL CAAA SECTION 112: **YES**

POLLUTANT IS A OZONE DEPLETING COMPOUND LISTED UNDER COLORADO AQCC REGULATION 15 SECTION II.11.: **NO**

ESTIMATED EMISSIONS:	UNCONTROLLED ESTIMATED EMISSIONS:	EMISSIONS LIMIT:
<small>(TONS PER YEAR):</small>	<small>(TONS PER YEAR):</small>	<small>(TONS PER YEAR):</small>

<b>0.63455</b>	<b>0.63455</b>	<b>0.00000</b>
----------------	----------------	----------------

ESTIMATED EMISSIONS WITH RULE EFFECTIVENESS:

(TONS PER YEAR)

**0.00000**

EFFECTIVE YEAR OF INVENTORY: **2011**

POLLUTANT NAME: **VOC - VOLATILE ORGANIC COMPOUNDS**

EMISSION DATA SUBMITTED YEAR: **2006**

POLLUTANT IS A HAZARDOUS AIR POLLUTANT UNDER COLORADO SECTION 25-7-109.3 C.R.S: **NO**

POLLUTANT IS A CRITERIA POLLUTANT: **YES**

POLLUTANT IS REPORTABLE AS EPCRA (SARA TITLE III) COMPOUND ONLY: **NO**

POLLUTANT IS A HAZARDOUS AIR POLLUTANT LISTED UNDER THE FEDERAL CAAA SECTION 112: **NO**

POLLUTANT IS A OZONE DEPLETING COMPOUND LISTED UNDER COLORADO AQCC REGULATION 15 SECTION II.11.: **NO**

ESTIMATED EMISSIONS:	UNCONTROLLED ESTIMATED EMISSIONS:	EMISSIONS LIMIT:
<small>(TONS PER YEAR):</small>	<small>(TONS PER YEAR):</small>	<small>(TONS PER YEAR):</small>

<b>16.02780</b>	<b>16.02780</b>	<b>0.00000</b>
-----------------	-----------------	----------------

ESTIMATED EMISSIONS WITH RULE EFFECTIVENESS:

(TONS PER YEAR)

**0.00000**

### **STACK**

EFFECTIVE YEAR OF INVENTORY: **2017**

EMISSION DATA SUBMITTED YEAR: **2013**

EMISSION RELEASE POINT (STACK): **2 UNDERGROUND GASOLINE TANKS**

STACK GAS FLOW RATE:	STACK GAS FLOW RATE (NEI COMPATIBLE):
<small>(CUBIC FEET PER MINUTE):</small>	<small>(CUBIC FEET PER MINUTE):</small>

<b>0.00000</b>	<b>0.00000</b>
----------------	----------------

STACK HEIGHT:	STACK DIAMETER:	PLUME HEIGHT:
---------------	-----------------	---------------

<b>0.00000</b>	<b>0.00000</b>	<b>15.00000</b>
----------------	----------------	-----------------

STACK TYPE DESCRIPTION:

**FUGITIVE EMISSIONS, NO STACK EXISTS**

EFFECTIVE YEAR OF INVENTORY: **2014**

EMISSION DATA SUBMITTED YEAR: **2010**

EMISSION RELEASE POINT (STACK): **2 UNDERGROUND GASOLINE TANKS**

STACK GAS FLOW RATE:	STACK GAS FLOW RATE (NEI COMPATIBLE):
<small>(CUBIC FEET PER MINUTE):</small>	<small>(CUBIC FEET PER MINUTE):</small>

<b>0.00000</b>	<b>0.00000</b>
----------------	----------------

STACK HEIGHT:	STACK DIAMETER:	PLUME HEIGHT:
---------------	-----------------	---------------

<b>0.00000</b>	<b>0.00000</b>	<b>15.00000</b>
----------------	----------------	-----------------

# Air Pollution Control Division Permitted Facilities (APCDP)

STACK TYPE DESCRIPTION:

**FUGITIVE EMISSIONS, NO STACK EXISTS**

EFFECTIVE YEAR OF INVENTORY: **2011**

EMISSION DATA SUBMITTED YEAR: **2006**

EMISSION RELEASE POINT (STACK): **2 UNDERGROUND GASOLINE TANKS**

STACK GAS FLOW RATE: STACK GAS FLOW RATE (NEI COMPATIBLE):

(CUBIC FEET PER MINUTE): (CUBIC FEET PER MINUTE):

**0.00000** **0.00000**

STACK HEIGHT: STACK DIAMETER: PLUME HEIGHT:

**0.00000** **0.00000** **15.00000**

STACK TYPE DESCRIPTION:

**FUGITIVE EMISSIONS, NO STACK EXISTS**

EFFECTIVE YEAR OF INVENTORY: **2011**

EMISSION DATA SUBMITTED YEAR: **2006**

EMISSION RELEASE POINT (STACK): **SOIL VENT**

STACK GAS FLOW RATE: STACK GAS FLOW RATE (NEI COMPATIBLE):

(CUBIC FEET PER MINUTE): (CUBIC FEET PER MINUTE):

**0.00000** **0.00000**

STACK HEIGHT: STACK DIAMETER: PLUME HEIGHT:

**0.00000** **0.00000** **30.00000**

STACK TYPE DESCRIPTION:

**FUGITIVE EMISSIONS, NO STACK EXISTS**

## **STACK POLLUTANT**

EFFECTIVE YEAR OF INVENTORY: **2017**

POLLUTANT NAME: **VOC - VOLATILE ORGANIC COMPOUNDS**

EMISSION DATA SUBMITTED YEAR: **2013**

POLLUTANT IS A HAZARDOUS AIR POLLUTANT UNDER COLORADO SECTION 25-7-109.3 C.R.S: **NO**

POLLUTANT IS A CRITERIA POLLUTANT: **YES**

POLLUTANT IS REPORTABLE AS EPCRA (SARA TITLE III) COMPOUND ONLY: **NO**

POLLUTANT IS A HAZARDOUS AIR POLLUTANT LISTED UNDER THE FEDERAL CAAA SECTION 112: **NO**

POLLUTANT IS A OZONE DEPLETING COMPOUND LISTED UNDER COLORADO AQCC REGULATION 15 SECTION II.11.: **NO**

ESTIMATED EMISSIONS: UNCONTROLLED ESTIMATED EMISSIONS: EMISSIONS LIMIT:

(TONS PER YEAR): (TONS PER YEAR): (TONS PER YEAR):

**1.65147** **1.65147** **0.00000**

ESTIMATED EMISSIONS WITH RULE EFFECTIVENESS:

(TONS PER YEAR)

**0.00000**

EFFECTIVE YEAR OF INVENTORY: **2015**

POLLUTANT NAME: **71432 - BENZENE**

EMISSION DATA SUBMITTED YEAR: **2013**

POLLUTANT IS A HAZARDOUS AIR POLLUTANT UNDER COLORADO SECTION 25-7-109.3 C.R.S: **NO**

POLLUTANT IS A CRITERIA POLLUTANT: **NO**

POLLUTANT IS REPORTABLE AS EPCRA (SARA TITLE III) COMPOUND ONLY: **NO**

POLLUTANT IS A HAZARDOUS AIR POLLUTANT LISTED UNDER THE FEDERAL CAAA SECTION 112: **YES**

POLLUTANT IS A OZONE DEPLETING COMPOUND LISTED UNDER COLORADO AQCC REGULATION 15 SECTION II.11.: **NO**

## Air Pollution Control Division Permitted Facilities (APCDP)

ESTIMATED EMISSIONS: (TONS PER YEAR):	UNCONTROLLED ESTIMATED EMISSIONS: (TONS PER YEAR):	EMISSIONS LIMIT: (TONS PER YEAR):
<b>0.02259</b>	<b>0.02259</b>	<b>0.00000</b>

ESTIMATED EMISSIONS WITH RULE EFFECTIVENESS:  
(TONS PER YEAR)  
**0.00000**

EFFECTIVE YEAR OF INVENTORY: **2014**

POLLUTANT NAME: **VOC - VOLATILE ORGANIC COMPOUNDS**

EMISSION DATA SUBMITTED YEAR: **2010**

POLLUTANT IS A HAZARDOUS AIR POLLUTANT UNDER COLORADO SECTION 25-7-109.3 C.R.S: **NO**

POLLUTANT IS A CRITERIA POLLUTANT: **YES**

POLLUTANT IS REPORTABLE AS EPCRA (SARA TITLE III) COMPOUND ONLY: **NO**

POLLUTANT IS A HAZARDOUS AIR POLLUTANT LISTED UNDER THE FEDERAL CAAA SECTION 112: **NO**

POLLUTANT IS A OZONE DEPLETING COMPOUND LISTED UNDER COLORADO AQCC REGULATION 15 SECTION II.11.: **NO**

ESTIMATED EMISSIONS: (TONS PER YEAR):	UNCONTROLLED ESTIMATED EMISSIONS: (TONS PER YEAR):	EMISSIONS LIMIT: (TONS PER YEAR):
<b>7.40780</b>	<b>7.40780</b>	<b>0.00000</b>

ESTIMATED EMISSIONS WITH RULE EFFECTIVENESS:  
(TONS PER YEAR)  
**0.00000**

EFFECTIVE YEAR OF INVENTORY: **2014**

POLLUTANT NAME: **71432 - BENZENE**

EMISSION DATA SUBMITTED YEAR: **2010**

POLLUTANT IS A HAZARDOUS AIR POLLUTANT UNDER COLORADO SECTION 25-7-109.3 C.R.S: **NO**

POLLUTANT IS A CRITERIA POLLUTANT: **NO**

POLLUTANT IS REPORTABLE AS EPCRA (SARA TITLE III) COMPOUND ONLY: **NO**

POLLUTANT IS A HAZARDOUS AIR POLLUTANT LISTED UNDER THE FEDERAL CAAA SECTION 112: **YES**

POLLUTANT IS A OZONE DEPLETING COMPOUND LISTED UNDER COLORADO AQCC REGULATION 15 SECTION II.11.: **NO**

ESTIMATED EMISSIONS: (TONS PER YEAR):	UNCONTROLLED ESTIMATED EMISSIONS: (TONS PER YEAR):	EMISSIONS LIMIT: (TONS PER YEAR):
<b>0.08205</b>	<b>0.08205</b>	<b>0.00000</b>

ESTIMATED EMISSIONS WITH RULE EFFECTIVENESS:  
(TONS PER YEAR)  
**0.00000**

EFFECTIVE YEAR OF INVENTORY: **2011**

POLLUTANT NAME: **VOC - VOLATILE ORGANIC COMPOUNDS**

EMISSION DATA SUBMITTED YEAR: **2006**

POLLUTANT IS A HAZARDOUS AIR POLLUTANT UNDER COLORADO SECTION 25-7-109.3 C.R.S: **NO**

POLLUTANT IS A CRITERIA POLLUTANT: **YES**

POLLUTANT IS REPORTABLE AS EPCRA (SARA TITLE III) COMPOUND ONLY: **NO**

POLLUTANT IS A HAZARDOUS AIR POLLUTANT LISTED UNDER THE FEDERAL CAAA SECTION 112: **NO**

POLLUTANT IS A OZONE DEPLETING COMPOUND LISTED UNDER COLORADO AQCC REGULATION 15 SECTION II.11.: **NO**

ESTIMATED EMISSIONS: (TONS PER YEAR):	UNCONTROLLED ESTIMATED EMISSIONS: (TONS PER YEAR):	EMISSIONS LIMIT: (TONS PER YEAR):
<b>8.62000</b>	<b>8.62000</b>	<b>0.00000</b>

ESTIMATED EMISSIONS WITH RULE EFFECTIVENESS:  
(TONS PER YEAR)  
**0.00000**

## Air Pollution Control Division Permitted Facilities (APCDP)

EFFECTIVE YEAR OF INVENTORY: 2011

POLLUTANT NAME: 71432 - BENZENE

EMISSION DATA SUBMITTED YEAR: 2006

POLLUTANT IS A HAZARDOUS AIR POLLUTANT UNDER COLORADO SECTION 25-7-109.3 C.R.S: NO

POLLUTANT IS A CRITERIA POLLUTANT: NO

POLLUTANT IS REPORTABLE AS EPCRA (SARA TITLE III) COMPOUND ONLY: NO

POLLUTANT IS A HAZARDOUS AIR POLLUTANT LISTED UNDER THE FEDERAL CAAA SECTION 112: YES

POLLUTANT IS A OZONE DEPLETING COMPOUND LISTED UNDER COLORADO AQCC REGULATION 15 SECTION II.11.: NO

ESTIMATED EMISSIONS: UNCONTROLLED ESTIMATED EMISSIONS: EMISSIONS LIMIT:

(TONS PER YEAR):

(TONS PER YEAR):

(TONS PER YEAR):

0.55250

0.55250

0.00000

ESTIMATED EMISSIONS WITH RULE EFFECTIVENESS:

(TONS PER YEAR)

0.00000

EFFECTIVE YEAR OF INVENTORY: 2011

POLLUTANT NAME: 1330207 - XYLENES

EMISSION DATA SUBMITTED YEAR: 2006

POLLUTANT IS A HAZARDOUS AIR POLLUTANT UNDER COLORADO SECTION 25-7-109.3 C.R.S: NO

POLLUTANT IS A CRITERIA POLLUTANT: NO

POLLUTANT IS REPORTABLE AS EPCRA (SARA TITLE III) COMPOUND ONLY: NO

POLLUTANT IS A HAZARDOUS AIR POLLUTANT LISTED UNDER THE FEDERAL CAAA SECTION 112: YES

POLLUTANT IS A OZONE DEPLETING COMPOUND LISTED UNDER COLORADO AQCC REGULATION 15 SECTION II.11.: NO

ESTIMATED EMISSIONS: UNCONTROLLED ESTIMATED EMISSIONS: EMISSIONS LIMIT:

(TONS PER YEAR):

(TONS PER YEAR):

(TONS PER YEAR):

0.59550

0.59550

0.00000

ESTIMATED EMISSIONS WITH RULE EFFECTIVENESS:

(TONS PER YEAR)

0.00000

### UNIT COMMENT

-NO COMMENTS REPORTED

[Back to Report Summary](#)

# Facility Registry System (FRSCO)

**MAP ID# 22**

Distance from Property: 0.02 mi. (106 ft.) NW

## **FACILITY INFORMATION**

REGISTRY ID: 110001720558

NAME: PEERLESS TYRE CO #810 / EISENHOWER COOP

LOCATION ADDRESS: 1125 E EISENHOWER  
LOVELAND, CO 80537-3925

COUNTY: LARIMER

EPA REGION: 08

FEDERAL FACILITY: NOT REPORTED

TRIBAL LAND: NOT REPORTED

ALTERNATIVE NAME/S:

PEERLESS TYRE CO INC

PEERLESS TYRE CO #810 / EISENHOWER COOP

PROGRAM/S LISTED FOR THIS FACILITY

EIS - EIS

AIR - AIR

AIRS/AFS - AEROMETRIC INFORMATION RETRIEVAL SYSTEM / AIRS FACILITY SYSTEM

STANDARD INDUSTRIAL CLASSIFICATION/S (SIC)

5541 - GASOLINE SERVICE STATIONS

NORTH AMERICAN INDUSTRY CLASSIFICATION/S (NAICS)

447190 - OTHER GASOLINE STATIONS.

447190 - OTHER GASOLINE STATIONS.

447190 - OTHER GASOLINE STATIONS.

447190 - OTHER GASOLINE STATIONS.

447110 - GASOLINE STATIONS WITH CONVENIENCE STORES.

---

[Back to Report Summary](#)

## Leaking Storage Tank Facilities (LST)

[MAP ID# 23](#)

Distance from Property: 0.02 mi. (106 ft.) NW

### **FACILITY INFORMATION**

UNIQUE ID: 9232LST

FACILITY ID: 9232

NAME: 7-ELEVEN #16712

ADDRESS: 1245 E EISENHOWER BLVD  
LOVELAND, CO 80537

SITE NAME: 7-ELEVEN #16712

LOCATION: 1245 E EISENHOWER BLVD<BR>LOVELAND 80537

### **LEAKING INFORMATION**

EVENT ID:	STATUS:	RELEASE DATE:	ALTERNATE NAME:
11622	CLOSED	3/23/2012 14:40	7-ELEVEN #16712
COSTIS LINK:	<a href="http://costis.cdle.state.co.us/event.asp?h_id=11622">http://costis.cdle.state.co.us/event.asp?h_id=11622</a>		

---

[Back to Report Summary](#)

# Underground Storage Tank Facilities (UST)

**MAP ID# 23**

Distance from Property: 0.02 mi. (106 ft.) NW

## FACILITY INFORMATION

FACILITY ID: 9232  
NAME: 7-ELEVEN #16712  
ADDRESS: 1245 E EISENHOWER BLVD  
LOVELAND, CO 80537

COSTIS LINK: [http://costis.cdle.state.co.us/facility.asp?h\\_id=9232](http://costis.cdle.state.co.us/facility.asp?h_id=9232)

## OWNER INFORMATION

OWNER ID: 5230  
NAME: 7-ELEVEN INC  
ADDRESS: PO BOX 711  
DALLAS, TX 75221

## TANK INFORMATION

TANK ID:	TANK TYPE:	TANK PRODUCT:	TANK CAPACITY:	TANK STATUS:	INSTALLATION DATE:
24413	UNDERGROUND STORAGE TANK	1 - UNLEADED REGULAR (RUL)	10000	OPEN	NOT REPORTED
24414	UNDERGROUND STORAGE TANK	2 - UNLEADED MID-GRADE (MUL)	10000	OPEN	NOT REPORTED
24415	UNDERGROUND STORAGE TANK	3 - UNLEADED PREMIUM (PUL)	10000	OPEN	NOT REPORTED

[Back to Report Summary](#)



## Enforcement and Compliance History Information (ECHOR08)

[MAP ID# 23](#)

Distance from Property: 0.02 mi. (106 ft.) NW

### FACILITY INFORMATION

UNIQUE ID: 110002396032

REGISTRY ID: 110002396032

NAME: 7-ELEVEN, INC. - NO 16712

ADDRESS: 1245 EISENHOWER  
LOVELAND, CO 80537

COUNTY: LARIMER

FACILITY LINK: [Facility Detail Report](#)

---

[Back to Report Summary](#)

# Aerometric Information Retrieval System / Air Facility Subsystem (AIRSAFS)

**MAP ID# 23**

Distance from Property: 0.02 mi. (106 ft.) NW

## **SITE INFORMATION**

UNIQUE ID: 825661

PLANT ID: 825661

NAME: 7-ELEVEN, INC. - NO 16712

ADDRESS: 1245 E EISENHOWER BLVD  
LOVELAND, CO 80538

CLASSIFICATION: POTENTIAL UNCONTROLLED EMISSIONS <100 TONS/YEAR

OPERATION STATUS: OPERATING

STATE COMPLIANCE STATUS: IN COMPLIANCE WITH PROCEDURAL REQUIREMENTS

FACILITY TYPE: PRIVATELY OWNED/OPERATED

CURRENT HIGH PRIORITY VIOLATOR: NOT REPORTED

SIC DESCRIPTION: GASOLINE SERVICE STATIONS PRIMARILY ENGAGED IN SELLING GASOLINE AND LUBRICATING OILS.

## **ENFORCEMENT ACTIONS**

DATE ACHIEVED: 05/14/2008

DATE RECORDED: 06/04/2008

NATIONAL ACTION TYPE: NOTIFICATION RECEIVED

ALL AIR PROGRAM: SIP SOURCE

RESULTS OF STACK TEST AND TITLE V: NOT REPORTED

POLLUTANT: NOT REPORTED

ALL POLLUTION IN VIOLATION: NOT REPORTED

TYPE OF VIOLATION(S): NOT REPORTED

PENALTY AMOUNT: 0

## **AIR PROGRAM**

AIR PROGRAM STATUS: OPERATING

EPA COMPLIANCE STATUS: IN COMPLIANCE WITH PROCEDURAL REQUIREMENTS

POLLUTANT COMPLIANCE STATUS: IN COMPLIANCE WITH PROCEDURAL REQUIREMENTS

POLLUTANT: VOLATILE ORGANIC COMPOUNDS

## **HISTORICAL COMPLIANCE AIR PROGRAM LEVEL**

AIR PROGRAM: SIP SOURCE

COMPLIANCE DATE (YYYQ): 1303

HISTORICAL COMPLIANCE STATUS: IN COMPLIANCE WITH PROCEDURAL REQUIREMENTS

AIR PROGRAM: SIP SOURCE

COMPLIANCE DATE (YYYQ): 0702

HISTORICAL COMPLIANCE STATUS: IN COMPLIANCE WITH PROCEDURAL REQUIREMENTS

AIR PROGRAM: SIP SOURCE

COMPLIANCE DATE (YYYQ): 0802

HISTORICAL COMPLIANCE STATUS: IN COMPLIANCE WITH PROCEDURAL REQUIREMENTS

# **Aerometric Information Retrieval System / Air Facility Subsystem (AIRSAFS)**

AIR PROGRAM: **SIP SOURCE**  
COMPLIANCE DATE (YYYQ): **0901**  
HISTORICAL COMPLIANCE STATUS: **IN COMPLIANCE WITH PROCEDURAL REQUIREMENTS**

AIR PROGRAM: **SIP SOURCE**  
COMPLIANCE DATE (YYYQ): **1102**  
HISTORICAL COMPLIANCE STATUS: **IN COMPLIANCE WITH PROCEDURAL REQUIREMENTS**

AIR PROGRAM: **SIP SOURCE**  
COMPLIANCE DATE (YYYQ): **1304**  
HISTORICAL COMPLIANCE STATUS: **IN COMPLIANCE WITH PROCEDURAL REQUIREMENTS**

AIR PROGRAM: **SIP SOURCE**  
COMPLIANCE DATE (YYYQ): **1101**  
HISTORICAL COMPLIANCE STATUS: **IN COMPLIANCE WITH PROCEDURAL REQUIREMENTS**

AIR PROGRAM: **SIP SOURCE**  
COMPLIANCE DATE (YYYQ): **1004**  
HISTORICAL COMPLIANCE STATUS: **IN COMPLIANCE WITH PROCEDURAL REQUIREMENTS**

AIR PROGRAM: **SIP SOURCE**  
COMPLIANCE DATE (YYYQ): **0801**  
HISTORICAL COMPLIANCE STATUS: **IN COMPLIANCE WITH PROCEDURAL REQUIREMENTS**

AIR PROGRAM: **SIP SOURCE**  
COMPLIANCE DATE (YYYQ): **1403**  
HISTORICAL COMPLIANCE STATUS: **IN COMPLIANCE WITH PROCEDURAL REQUIREMENTS**

AIR PROGRAM: **SIP SOURCE**  
COMPLIANCE DATE (YYYQ): **1402**  
HISTORICAL COMPLIANCE STATUS: **IN COMPLIANCE WITH PROCEDURAL REQUIREMENTS**

AIR PROGRAM: **SIP SOURCE**  
COMPLIANCE DATE (YYYQ): **0902**  
HISTORICAL COMPLIANCE STATUS: **IN COMPLIANCE WITH PROCEDURAL REQUIREMENTS**

AIR PROGRAM: **SIP SOURCE**  
COMPLIANCE DATE (YYYQ): **1301**  
HISTORICAL COMPLIANCE STATUS: **IN COMPLIANCE WITH PROCEDURAL REQUIREMENTS**

AIR PROGRAM: **SIP SOURCE**  
COMPLIANCE DATE (YYYQ): **1201**  
HISTORICAL COMPLIANCE STATUS: **IN COMPLIANCE WITH PROCEDURAL REQUIREMENTS**

AIR PROGRAM: **SIP SOURCE**  
COMPLIANCE DATE (YYYQ): **0904**

# **Aerometric Information Retrieval System / Air Facility Subsystem (AIRSAFS)**

HISTORICAL COMPLIANCE STATUS: **IN COMPLIANCE WITH PROCEDURAL REQUIREMENTS**

AIR PROGRAM: **SIP SOURCE**

COMPLIANCE DATE (YYYQ): **1103**

HISTORICAL COMPLIANCE STATUS: **IN COMPLIANCE WITH PROCEDURAL REQUIREMENTS**

AIR PROGRAM: **SIP SOURCE**

COMPLIANCE DATE (YYYQ): **1104**

HISTORICAL COMPLIANCE STATUS: **IN COMPLIANCE WITH PROCEDURAL REQUIREMENTS**

AIR PROGRAM: **SIP SOURCE**

COMPLIANCE DATE (YYYQ): **1401**

HISTORICAL COMPLIANCE STATUS: **IN COMPLIANCE WITH PROCEDURAL REQUIREMENTS**

AIR PROGRAM: **SIP SOURCE**

COMPLIANCE DATE (YYYQ): **1302**

HISTORICAL COMPLIANCE STATUS: **IN COMPLIANCE WITH PROCEDURAL REQUIREMENTS**

AIR PROGRAM: **SIP SOURCE**

COMPLIANCE DATE (YYYQ): **0803**

HISTORICAL COMPLIANCE STATUS: **IN COMPLIANCE WITH PROCEDURAL REQUIREMENTS**

AIR PROGRAM: **SIP SOURCE**

COMPLIANCE DATE (YYYQ): **0804**

HISTORICAL COMPLIANCE STATUS: **IN COMPLIANCE WITH PROCEDURAL REQUIREMENTS**

AIR PROGRAM: **SIP SOURCE**

COMPLIANCE DATE (YYYQ): **1002**

HISTORICAL COMPLIANCE STATUS: **IN COMPLIANCE WITH PROCEDURAL REQUIREMENTS**

AIR PROGRAM: **SIP SOURCE**

COMPLIANCE DATE (YYYQ): **1001**

HISTORICAL COMPLIANCE STATUS: **IN COMPLIANCE WITH PROCEDURAL REQUIREMENTS**

AIR PROGRAM: **SIP SOURCE**

COMPLIANCE DATE (YYYQ): **0604**

HISTORICAL COMPLIANCE STATUS: **IN COMPLIANCE WITH PROCEDURAL REQUIREMENTS**

AIR PROGRAM: **SIP SOURCE**

COMPLIANCE DATE (YYYQ): **0903**

HISTORICAL COMPLIANCE STATUS: **IN COMPLIANCE WITH PROCEDURAL REQUIREMENTS**

AIR PROGRAM: **SIP SOURCE**

COMPLIANCE DATE (YYYQ): **0701**

HISTORICAL COMPLIANCE STATUS: **IN COMPLIANCE WITH PROCEDURAL REQUIREMENTS**

## **Aerometric Information Retrieval System / Air Facility Subsystem (AIRSAFS)**

AIR PROGRAM: **SIP SOURCE**  
COMPLIANCE DATE (YYYQ): **1204**  
HISTORICAL COMPLIANCE STATUS: **IN COMPLIANCE WITH PROCEDURAL REQUIREMENTS**

AIR PROGRAM: **SIP SOURCE**  
COMPLIANCE DATE (YYYQ): **1203**  
HISTORICAL COMPLIANCE STATUS: **IN COMPLIANCE WITH PROCEDURAL REQUIREMENTS**

AIR PROGRAM: **SIP SOURCE**  
COMPLIANCE DATE (YYYQ): **0703**  
HISTORICAL COMPLIANCE STATUS: **IN COMPLIANCE WITH PROCEDURAL REQUIREMENTS**

AIR PROGRAM: **SIP SOURCE**  
COMPLIANCE DATE (YYYQ): **0704**  
HISTORICAL COMPLIANCE STATUS: **IN COMPLIANCE WITH PROCEDURAL REQUIREMENTS**

AIR PROGRAM: **SIP SOURCE**  
COMPLIANCE DATE (YYYQ): **1003**  
HISTORICAL COMPLIANCE STATUS: **IN COMPLIANCE WITH PROCEDURAL REQUIREMENTS**

AIR PROGRAM: **SIP SOURCE**  
COMPLIANCE DATE (YYYQ): **1202**  
HISTORICAL COMPLIANCE STATUS: **IN COMPLIANCE WITH PROCEDURAL REQUIREMENTS**

---

[Back to Report Summary](#)

# Air Pollution Control Division Permitted Facilities (APCDP)

MAP ID# 23

Distance from Property: 0.02 mi. (106 ft.) NW

## SITE INFORMATION

SITE ID: 069-0187

FACILITY NAME: 7-ELEVEN, INC. - NO 16712

ADDRESS: 1245 E EISENHOWER BLVD  
LOVELAND, CO 80538

PERMIT NAME: 7-ELEVEN, INC. - NO 16712

FACILITY CLASSIFICATION: 0

## AIR PROGRAM

AIR PROGRAM CLASSIFICATION: 'A'=Major, 'B'=Minor, 'SM'=Synthetic Minor, 'ND'=No Major Source Threshold Defined, 'C'=Unknown, 'BLANK'= BLANK FIELD

AIR PROGRAM CLASS: MINOR

ACID PRECIPITATION: BLANK APEN EXEMPT: BLANK CFC TRACKING: BLANK

CONDENSATE STORAGE TANK: BLANK FESOP (NON-TITLE V): BLANK MACT (SEC. 63 NESHAPS): BLANK

NESHAP: BLANK NON FEDERALLY REPORTABLE SOURCE: BLANK FEDERAL NSPS: BLANK

STATE NSPS: BLANK NSR: BLANK PSD: BLANK SIP SOURCE UNDER FEDERAL JURISDICTION: BLANK

SIP SOURCE: B TITLE V PERMITS: BLANK NATIVE AMERICAN: BLANK

PLANT AIR PROGRAM:

PROPERTY AREA: NOT REPORTED

COMPLIANCE MONITORING SYSTEM: NOT REPORTED

DATE COMPLIANCE MONITORING SYSTEM: 01/27/04

STANDARD INDUSTRIAL DESCRIPTION:

**AUTOMOTIVE DEALERS AND GASOLINE SERVICE STATIONS - GASOLINE SERVICE STATION**

## SITE CONTACT INFORMATION

CONTACT NAME: MARC WESTFALL

CONTACT PHONE: (214)415-0146

SITE DESCRIPTION: CONVENIENCE STORE

COMMENTS:

**NOT REPORTED**

## OWNER INFORMATION

OWNER CUSTOMER #: 7510851310

OWNER NAME: 7-ELEVEN, INC.

ADDRESS: PO BOX 711

DALLAS, 48 75221-0711\*

OWNER MAIL NAME: MICA FEINSTEIN

OWNER MAIL PHONE: (972)828-7908

SITE OWNER DESCRIPTION: GASOLINE (WAS SOUTHLAND)

## SITE POLLUTANT INFORMATION

EFFECTIVE YEAR OF INVENTORY: 2017

POLLUTANT NAME: VOC - VOLATILE ORGANIC COMPOUNDS

EMISSION DATA SUBMITTED YEAR: 2011

POLLUTANT IS A HAZARDOUS AIR POLLUTANT UNDER COLORADO SECTION 25-7-109.3 C.R.S: NO

POLLUTANT IS A CRITERIA POLLUTANT: YES

POLLUTANT IS REPORTABLE AS EPCRA (SARA TITLE III) COMPOUND ONLY: NO

POLLUTANT IS A HAZARDOUS AIR POLLUTANT LISTED UNDER THE FEDERAL CAAA SECTION 112: NO

POLLUTANT IS A OZONE DEPLETING COMPOUND LISTED UNDER COLORADO AQCC REGULATION 15 SECTION II.11.: NO

## Air Pollution Control Division Permitted Facilities (APCDP)

ESTIMATED EMISSIONS: (TONS PER YEAR):	UNCONTROLLED ESTIMATED EMISSIONS: (TONS PER YEAR):	EMISSIONS LIMIT: (TONS PER YEAR):
<b>1.03411</b>	<b>1.03411</b>	<b>0.00000</b>

ESTIMATED EMISSIONS WITH RULE EFFECTIVENESS:  
(TONS PER YEAR)  
**0.00000**

EFFECTIVE YEAR OF INVENTORY: **2016**

POLLUTANT NAME: **VOC - VOLATILE ORGANIC COMPOUNDS**

EMISSION DATA SUBMITTED YEAR: **2011**

POLLUTANT IS A HAZARDOUS AIR POLLUTANT UNDER COLORADO SECTION 25-7-109.3 C.R.S: **NO**

POLLUTANT IS A CRITERIA POLLUTANT: **YES**

POLLUTANT IS REPORTABLE AS EPCRA (SARA TITLE III) COMPOUND ONLY: **NO**

POLLUTANT IS A HAZARDOUS AIR POLLUTANT LISTED UNDER THE FEDERAL CAAA SECTION 112: **NO**

POLLUTANT IS A OZONE DEPLETING COMPOUND LISTED UNDER COLORADO AQCC REGULATION 15 SECTION II.11.: **NO**

ESTIMATED EMISSIONS: (TONS PER YEAR):	UNCONTROLLED ESTIMATED EMISSIONS: (TONS PER YEAR):	EMISSIONS LIMIT: (TONS PER YEAR):
<b>1.03411</b>	<b>1.03411</b>	<b>0.00000</b>

ESTIMATED EMISSIONS WITH RULE EFFECTIVENESS:  
(TONS PER YEAR)  
**0.00000**

EFFECTIVE YEAR OF INVENTORY: **2015**

POLLUTANT NAME: **VOC - VOLATILE ORGANIC COMPOUNDS**

EMISSION DATA SUBMITTED YEAR: **2011**

POLLUTANT IS A HAZARDOUS AIR POLLUTANT UNDER COLORADO SECTION 25-7-109.3 C.R.S: **NO**

POLLUTANT IS A CRITERIA POLLUTANT: **YES**

POLLUTANT IS REPORTABLE AS EPCRA (SARA TITLE III) COMPOUND ONLY: **NO**

POLLUTANT IS A HAZARDOUS AIR POLLUTANT LISTED UNDER THE FEDERAL CAAA SECTION 112: **NO**

POLLUTANT IS A OZONE DEPLETING COMPOUND LISTED UNDER COLORADO AQCC REGULATION 15 SECTION II.11.: **NO**

ESTIMATED EMISSIONS: (TONS PER YEAR):	UNCONTROLLED ESTIMATED EMISSIONS: (TONS PER YEAR):	EMISSIONS LIMIT: (TONS PER YEAR):
<b>1.03411</b>	<b>1.03411</b>	<b>0.00000</b>

ESTIMATED EMISSIONS WITH RULE EFFECTIVENESS:  
(TONS PER YEAR)  
**0.00000**

EFFECTIVE YEAR OF INVENTORY: **2015**

POLLUTANT NAME: **71432 - BENZENE**

EMISSION DATA SUBMITTED YEAR: **2011**

POLLUTANT IS A HAZARDOUS AIR POLLUTANT UNDER COLORADO SECTION 25-7-109.3 C.R.S: **NO**

POLLUTANT IS A CRITERIA POLLUTANT: **NO**

POLLUTANT IS REPORTABLE AS EPCRA (SARA TITLE III) COMPOUND ONLY: **NO**

POLLUTANT IS A HAZARDOUS AIR POLLUTANT LISTED UNDER THE FEDERAL CAAA SECTION 112: **YES**

POLLUTANT IS A OZONE DEPLETING COMPOUND LISTED UNDER COLORADO AQCC REGULATION 15 SECTION II.11.: **NO**

ESTIMATED EMISSIONS: (TONS PER YEAR):	UNCONTROLLED ESTIMATED EMISSIONS: (TONS PER YEAR):	EMISSIONS LIMIT: (TONS PER YEAR):
<b>0.01414</b>	<b>0.01414</b>	<b>0.00000</b>

ESTIMATED EMISSIONS WITH RULE EFFECTIVENESS:

# Air Pollution Control Division Permitted Facilities (APCDP)

(TONS PER YEAR)

**0.00000**

EFFECTIVE YEAR OF INVENTORY: **2011**

POLLUTANT NAME: **71432 - BENZENE**

EMISSION DATA SUBMITTED YEAR: **2006**

POLLUTANT IS A HAZARDOUS AIR POLLUTANT UNDER COLORADO SECTION 25-7-109.3 C.R.S: **NO**

POLLUTANT IS A CRITERIA POLLUTANT: **NO**

POLLUTANT IS REPORTABLE AS EPCRA (SARA TITLE III) COMPOUND ONLY: **NO**

POLLUTANT IS A HAZARDOUS AIR POLLUTANT LISTED UNDER THE FEDERAL CAAA SECTION 112: **YES**

POLLUTANT IS A OZONE DEPLETING COMPOUND LISTED UNDER COLORADO AQCC REGULATION 15 SECTION II.11.: **NO**

ESTIMATED EMISSIONS:	UNCONTROLLED ESTIMATED EMISSIONS:	EMISSIONS LIMIT:
(TONS PER YEAR):	(TONS PER YEAR):	(TONS PER YEAR):

**0.08260**

**0.08260**

**0.00000**

ESTIMATED EMISSIONS WITH RULE EFFECTIVENESS:

(TONS PER YEAR)

**0.00000**

EFFECTIVE YEAR OF INVENTORY: **2011**

POLLUTANT NAME: **VOC - VOLATILE ORGANIC COMPOUNDS**

EMISSION DATA SUBMITTED YEAR: **2006**

POLLUTANT IS A HAZARDOUS AIR POLLUTANT UNDER COLORADO SECTION 25-7-109.3 C.R.S: **NO**

POLLUTANT IS A CRITERIA POLLUTANT: **YES**

POLLUTANT IS REPORTABLE AS EPCRA (SARA TITLE III) COMPOUND ONLY: **NO**

POLLUTANT IS A HAZARDOUS AIR POLLUTANT LISTED UNDER THE FEDERAL CAAA SECTION 112: **NO**

POLLUTANT IS A OZONE DEPLETING COMPOUND LISTED UNDER COLORADO AQCC REGULATION 15 SECTION II.11.: **NO**

ESTIMATED EMISSIONS:	UNCONTROLLED ESTIMATED EMISSIONS:	EMISSIONS LIMIT:
(TONS PER YEAR):	(TONS PER YEAR):	(TONS PER YEAR):

**7.45729**

**7.45729**

**0.00000**

ESTIMATED EMISSIONS WITH RULE EFFECTIVENESS:

(TONS PER YEAR)

**0.00000**

## STACK

EFFECTIVE YEAR OF INVENTORY: **2017**

EMISSION DATA SUBMITTED YEAR: **2011**

EMISSION RELEASE POINT (STACK): **3 GAS USTS**

STACK GAS FLOW RATE:	STACK GAS FLOW RATE (NEI COMPATIBLE):
(CUBIC FEET PER MINUTE):	(CUBIC FEET PER MINUTE):

**0.00000**

**0.00000**

STACK HEIGHT:	STACK DIAMETER:	PLUME HEIGHT:
---------------	-----------------	---------------

**0.00000**

**0.00000**

**20.00000**

STACK TYPE DESCRIPTION:

**FUGITIVE EMISSIONS, NO STACK EXISTS**

EFFECTIVE YEAR OF INVENTORY: **2011**

EMISSION DATA SUBMITTED YEAR: **2006**

EMISSION RELEASE POINT (STACK): **3 GAS USTS**



## Air Pollution Control Division Permitted Facilities (APCDP)

STACK GAS FLOW RATE:            STACK GAS FLOW RATE (NEI COMPATIBLE):  
(CUBIC FEET PER MINUTE):        (CUBIC FEET PER MINUTE):

**0.00000**                                **0.00000**

STACK HEIGHT:            STACK DIAMETER:            PLUME HEIGHT:  
**0.00000**                                **0.00000**                                **20.00000**

STACK TYPE DESCRIPTION:

**FUGITIVE EMISSIONS, NO STACK EXISTS**

### **STACK POLLUTANT**

EFFECTIVE YEAR OF INVENTORY:    **2017**

POLLUTANT NAME:    **VOC - VOLATILE ORGANIC COMPOUNDS**

EMISSION DATA SUBMITTED YEAR:    **2011**

POLLUTANT IS A HAZARDOUS AIR POLLUTANT UNDER COLORADO SECTION 25-7-109.3 C.R.S:    **NO**

POLLUTANT IS A CRITERIA POLLUTANT:    **YES**

POLLUTANT IS REPORTABLE AS EPCRA (SARA TITLE III) COMPOUND ONLY:    **NO**

POLLUTANT IS A HAZARDOUS AIR POLLUTANT LISTED UNDER THE FEDERAL CAAA SECTION 112:    **NO**

POLLUTANT IS A OZONE DEPLETING COMPOUND LISTED UNDER COLORADO AQCC REGULATION 15 SECTION II.11.:    **NO**

ESTIMATED EMISSIONS:            UNCONTROLLED ESTIMATED EMISSIONS:            EMISSIONS LIMIT:  
(TONS PER YEAR):                                (TONS PER YEAR):                                (TONS PER YEAR):

**1.03411**                                **1.03411**                                **0.00000**

ESTIMATED EMISSIONS WITH RULE EFFECTIVENESS:  
(TONS PER YEAR)

**0.00000**

EFFECTIVE YEAR OF INVENTORY:    **2015**

POLLUTANT NAME:    **71432 - BENZENE**

EMISSION DATA SUBMITTED YEAR:    **2011**

POLLUTANT IS A HAZARDOUS AIR POLLUTANT UNDER COLORADO SECTION 25-7-109.3 C.R.S:    **NO**

POLLUTANT IS A CRITERIA POLLUTANT:    **NO**

POLLUTANT IS REPORTABLE AS EPCRA (SARA TITLE III) COMPOUND ONLY:    **NO**

POLLUTANT IS A HAZARDOUS AIR POLLUTANT LISTED UNDER THE FEDERAL CAAA SECTION 112:    **YES**

POLLUTANT IS A OZONE DEPLETING COMPOUND LISTED UNDER COLORADO AQCC REGULATION 15 SECTION II.11.:    **NO**

ESTIMATED EMISSIONS:            UNCONTROLLED ESTIMATED EMISSIONS:            EMISSIONS LIMIT:  
(TONS PER YEAR):                                (TONS PER YEAR):                                (TONS PER YEAR):

**0.01414**                                **0.01414**                                **0.00000**

ESTIMATED EMISSIONS WITH RULE EFFECTIVENESS:  
(TONS PER YEAR)

**0.00000**

### **UNIT COMMENT**

**-NO COMMENTS REPORTED**

[Back to Report Summary](#)

# Facility Registry System (FRSCO)

**MAP ID# 23**

Distance from Property: 0.02 mi. (106 ft.) NW

## **FACILITY INFORMATION**

REGISTRY ID: 110002396032

NAME: 7-ELEVEN, INC. - NO 16712

LOCATION ADDRESS: 1245 EISENHOWER  
LOVELAND, CO 80537-3925

COUNTY: LARIMER

EPA REGION: 08

FEDERAL FACILITY: NOT REPORTED

TRIBAL LAND: NOT REPORTED

### ALTERNATIVE NAME/S:

7-ELEVEN, INC. - NO 16712

SOUTHLAND CORP

### PROGRAM/S LISTED FOR THIS FACILITY

AIR - AIR

AIRS/AFS - AEROMETRIC INFORMATION RETRIEVAL SYSTEM / AIRS FACILITY SYSTEM

EIS - EIS

### STANDARD INDUSTRIAL CLASSIFICATION/S (SIC)

5541 - GASOLINE SERVICE STATIONS

5411 - GROCERY STORES

### NORTH AMERICAN INDUSTRY CLASSIFICATION/S (NAICS)

447110 - GASOLINE STATIONS WITH CONVENIENCE STORES.

447110 - GASOLINE STATIONS WITH CONVENIENCE STORES.

447110 - GASOLINE STATIONS WITH CONVENIENCE STORES.

447110 - GASOLINE STATIONS WITH CONVENIENCE STORES.

447110 - GASOLINE STATIONS WITH CONVENIENCE STORES.

---

[Back to Report Summary](#)

## Facility Registry System (FRSCO)

**MAP ID# 24**

Distance from Property: 0.02 mi. (106 ft.) SW

### **FACILITY INFORMATION**

REGISTRY ID: 110009556934

NAME: **TOTAL STATION #2743**

LOCATION ADDRESS: **6150 E HWY 34**  
**LOVELAND, CO 80537**

COUNTY: **LARIMER**

EPA REGION: **08**

FEDERAL FACILITY: **NOT REPORTED**

TRIBAL LAND: **NOT REPORTED**

ALTERNATIVE NAME/S:

**TOTAL STATION #2743**

PROGRAM/S LISTED FOR THIS FACILITY

**RCRAINFO - RESOURCE CONSERVATION AND RECOVERY ACT INFORMATION SYSTEM**

STANDARD INDUSTRIAL CLASSIFICATION/S (SIC)

**NO SIC DATA REPORTED**

NORTH AMERICAN INDUSTRY CLASSIFICATION/S (NAICS)

**NO NAICS DATA REPORTED**

---

[Back to Report Summary](#)

# Facility Registry System (FRSCO)

**MAP ID# 24**

Distance from Property: 0.02 mi. (106 ft.) SW

## **FACILITY INFORMATION**

REGISTRY ID: 110038647550

NAME: 7-ELEVEN # 34316

LOCATION ADDRESS: 6150 E US HIGHWAY 34  
LOVELAND, CO 80537-8953

COUNTY: LARIMER

EPA REGION: 08

FEDERAL FACILITY: NOT REPORTED

TRIBAL LAND: NOT REPORTED

ALTERNATIVE NAME/S:

7-ELEVEN # 34316

DIAMOND SHAMROCK

PROGRAM/S LISTED FOR THIS FACILITY

AIR - AIR

AIRS/AFS - AEROMETRIC INFORMATION RETRIEVAL SYSTEM / AIRS FACILITY SYSTEM

STANDARD INDUSTRIAL CLASSIFICATION/S (SIC)

5541 - GASOLINE SERVICE STATIONS

NORTH AMERICAN INDUSTRY CLASSIFICATION/S (NAICS)

447110 - GASOLINE STATIONS WITH CONVENIENCE STORES.

447110 - GASOLINE STATIONS WITH CONVENIENCE STORES.

---

[Back to Report Summary](#)

## Facility Registry System (FRSCO)

**MAP ID# 24**

Distance from Property: 0.02 mi. (106 ft.) SW

### **FACILITY INFORMATION**

REGISTRY ID: 110043718661

NAME: 2534 GAS & CONVENIENCE

LOCATION ADDRESS: 6150 E. U.S. HIGHWAY 34  
JOHNSTOWN, CO 80534

COUNTY: WELD

EPA REGION: 08

FEDERAL FACILITY: NOT REPORTED

TRIBAL LAND: NOT REPORTED

ALTERNATIVE NAME/S:

2534 GAS & CONVENIENCE

PROGRAM/S LISTED FOR THIS FACILITY

ICIS - INTEGRATED COMPLIANCE INFORMATION SYSTEM

STANDARD INDUSTRIAL CLASSIFICATION/S (SIC)

NO SIC DATA REPORTED

NORTH AMERICAN INDUSTRY CLASSIFICATION/S (NAICS)

NO NAICS DATA REPORTED

---

[Back to Report Summary](#)

# Leaking Storage Tank Facilities (LST)

**MAP ID# 24**

Distance from Property: 0.02 mi. (106 ft.) SW

## **FACILITY INFORMATION**

UNIQUE ID: 9188LST

FACILITY ID: 9188

NAME: 7-ELEVEN #34316

ADDRESS: 6150 E HWY 34

LOVELAND, CO 80537

SITE NAME: KHUONG TANG (FUTURE: 7-ELEVEN #34316)

LOCATION: 6150 E HWY 34<BR>LOVELAND 80537

## **LEAKING INFORMATION**

EVENT ID:	STATUS:	RELEASE DATE:	ALTERNATE NAME:
10985	CLOSED	11/5/2009 10:38	KHUONG TANG (FUTURE: 7-ELEVEN #34316)
COSTIS LINK:		<a href="http://costis.cdle.state.co.us/event.asp?h_id=10985">http://costis.cdle.state.co.us/event.asp?h_id=10985</a>	
9728	CLOSED	2/4/2005 11:42	DIAMOND SHAMROCK 4133
COSTIS LINK:		<a href="http://costis.cdle.state.co.us/event.asp?h_id=9728">http://costis.cdle.state.co.us/event.asp?h_id=9728</a>	
3311	CLOSED	5/25/1990	TOTAL #2743
COSTIS LINK:		<a href="http://costis.cdle.state.co.us/event.asp?h_id=3311">http://costis.cdle.state.co.us/event.asp?h_id=3311</a>	

---

[Back to Report Summary](#)

## Underground Storage Tank Facilities (UST)

**MAP ID# 24**

Distance from Property: 0.02 mi. (106 ft.) SW

### FACILITY INFORMATION

FACILITY ID: 9188  
NAME: 7-ELEVEN #34316  
ADDRESS: 6150 E HWY 34  
LOVELAND, CO 80537

### OWNER INFORMATION

OWNER ID: 5230  
NAME: 7-ELEVEN INC  
ADDRESS: PO BOX 711  
DALLAS, TX 75221

COSTIS LINK: [http://costis.cdle.state.co.us/facility.asp?h\\_id=9188](http://costis.cdle.state.co.us/facility.asp?h_id=9188)

### TANK INFORMATION

TANK ID:	TANK TYPE:	TANK PRODUCT:	TANK CAPACITY:	TANK STATUS:	INSTALLATION DATE:
24293	UNDERGROUND STORAGE TANK	GASOLINE	6000	CLOSED	NOT REPORTED
24294	UNDERGROUND STORAGE TANK	GASOLINE	6000	CLOSED	NOT REPORTED
24295	UNDERGROUND STORAGE TANK	GASOLINE	6000	CLOSED	NOT REPORTED
24296	UNDERGROUND STORAGE TANK	GASOLINE	10000	CLOSED	NOT REPORTED
24297	UNDERGROUND STORAGE TANK	1 - UNLEADED REGULAR (RUL)	12000	CLOSED	NOT REPORTED
24298	UNDERGROUND STORAGE TANK	2 - UNLEADED MID-GRADE (MUL)	8000	CLOSED	NOT REPORTED
24299	UNDERGROUND STORAGE TANK	3 - UNLEADED PREMIUM (PUL)	8000	CLOSED	NOT REPORTED
24300	UNDERGROUND STORAGE TANK	4 - DIESEL	6000	CLOSED	NOT REPORTED
42162	UNDERGROUND STORAGE TANK	1 - UNLEADED REGULAR (RUL)	15000	OPEN	NOT REPORTED
42163	UNDERGROUND STORAGE TANK	8 - DIESEL/GAS (MULTI-COMP)	15000	OPEN	NOT REPORTED

[Back to Report Summary](#)

## Spills Listing (SPILLS)

**MAP ID# 24**

Distance from Property: 0.02 mi. (106 ft.) SW

### INCIDENT INFORMATION

CASE NUMBER: 2005-060      NRC NUMBER: NOT REPORTED

SPILL DATE: 02/03/05

SPILL LOCATION: 6150 E. HWY 34-DIAMOND SHAMROCK

SPILL CITY/STATE/ZIP: LOVELAND, CO NOT REPORTED

SPILL COUNTY: LARIMER

### RESPONSIBLE PARTY

NAME: UNKNOWN

ADDRESS: STREET NOT REPORTED  
CITY NOT REPORTED, CO

COUNTY: NOT REPORTED

CONTACT: NOT REPORTED

PHONE: NOT REPORTED

### INCIDENT DETAILS

SOURCE: FIXED FACILITY

SOURCE TYPE: GAS PUMP/GAS STATION

MEDIUM: LAND

WATERWAY: NOT REPORTED

CAUSE: FAILURE EQUIPMENT

MATERIAL TYPE: OIL

MATERIAL DESCRIPTION:  
DIESEL

MATERIAL QUANTITY:  
40 GALLONS

WATER QUANTITY:  
NOT REPORTED

CAUSE INFORMATION:

A HOSE WAS DISCONNECTED FROM A GASOLINE DISPENSER, ALLOWING FOR THE RELEASE OF DIESEL.

ACTION:

LOVELAND FD RESPONDED AND APPLIED ABSORBENTS TO SECURE RELEASED DIESEL. APPLIED ABSORBENTS WILL BE SWEEPED UP AND DISPOSED OF PROPERLY.

RESPONSE COMMENTS:

NOT REPORTED

COMMENTS:

NO WATERWAYS WERE IMPACTED.

---

[Back to Report Summary](#)



## Enforcement and Compliance History Information (ECHOR08)

[MAP ID# 24](#)

Distance from Property: 0.02 mi. (106 ft.) SW

### FACILITY INFORMATION

UNIQUE ID: 110009556934

REGISTRY ID: 110009556934

NAME: TOTAL STATION #2743

ADDRESS: 6150 E HWY 34  
LOVELAND, CO 80537

COUNTY: LARIMER

FACILITY LINK: [Facility Detail Report](#)

---

[Back to Report Summary](#)

## Enforcement and Compliance History Information (ECHOR08)

[MAP ID# 24](#)

Distance from Property: 0.02 mi. (106 ft.) SW

### FACILITY INFORMATION

UNIQUE ID: 110038647550

REGISTRY ID: 110038647550

NAME: 7-ELEVEN # 34316

ADDRESS: 6150 E US HIGHWAY 34  
LOVELAND, CO 80537

COUNTY: LARIMER

FACILITY LINK: [Facility Detail Report](#)

---

[Back to Report Summary](#)

# Aerometric Information Retrieval System / Air Facility Subsystem (AIRSAFS)

**MAP ID# 24**

Distance from Property: 0.02 mi. (106 ft.) SW

## **SITE INFORMATION**

UNIQUE ID: 867942

PLANT ID: 867942

NAME: 7-ELEVEN # 34316

ADDRESS: 6150 E US HIGHWAY 34

LOVELAND, CO 80537-8953

CLASSIFICATION: POTENTIAL UNCONTROLLED EMISSIONS <100 TONS/YEAR

OPERATION STATUS: PERMANENTLY CLOSED

STATE COMPLIANCE STATUS: IN COMPLIANCE - SHUT DOWN

FACILITY TYPE: PRIVATELY OWNED/OPERATED

CURRENT HIGH PRIORITY VIOLATOR: NOT REPORTED

SIC DESCRIPTION: GASOLINE SERVICE STATIONS PRIMARILY ENGAGED IN SELLING GASOLINE AND LUBRICATING OILS.

## **ENFORCEMENT ACTIONS**

DATE ACHIEVED: 05/14/2008

DATE RECORDED: 06/04/2008

NATIONAL ACTION TYPE: NOTIFICATION RECEIVED

ALL AIR PROGRAM: SIP SOURCE

RESULTS OF STACK TEST AND TITLE V: NOT REPORTED

POLLUTANT: NOT REPORTED

ALL POLLUTION IN VIOLATION: NOT REPORTED

TYPE OF VIOLATION(S): NOT REPORTED

PENALTY AMOUNT: 0

## **AIR PROGRAM**

AIR PROGRAM STATUS: PERMANENTLY CLOSED

EPA COMPLIANCE STATUS: IN COMPLIANCE - SHUT DOWN

POLLUTANT COMPLIANCE STATUS: IN COMPLIANCE - SHUT DOWN

POLLUTANT: BENZENE

AIR PROGRAM STATUS: PERMANENTLY CLOSED

EPA COMPLIANCE STATUS: IN COMPLIANCE - SHUT DOWN

POLLUTANT COMPLIANCE STATUS: IN COMPLIANCE - SHUT DOWN

POLLUTANT: VOLATILE ORGANIC COMPOUNDS

## **HISTORICAL COMPLIANCE AIR PROGRAM LEVEL**

AIR PROGRAM: SIP SOURCE

COMPLIANCE DATE (YYYQ): 1202

HISTORICAL COMPLIANCE STATUS: IN COMPLIANCE - SHUT DOWN

AIR PROGRAM: SIP SOURCE

COMPLIANCE DATE (YYYQ): 1102

HISTORICAL COMPLIANCE STATUS: IN COMPLIANCE - SHUT DOWN

# **Aerometric Information Retrieval System / Air Facility Subsystem (AIRSAFS)**

AIR PROGRAM: **SIP SOURCE**  
COMPLIANCE DATE (YYYQ): **0702**  
HISTORICAL COMPLIANCE STATUS: **IN COMPLIANCE WITH PROCEDURAL REQUIREMENTS**

AIR PROGRAM: **SIP SOURCE**  
COMPLIANCE DATE (YYYQ): **0604**  
HISTORICAL COMPLIANCE STATUS: **IN COMPLIANCE WITH PROCEDURAL REQUIREMENTS**

AIR PROGRAM: **SIP SOURCE**  
COMPLIANCE DATE (YYYQ): **1302**  
HISTORICAL COMPLIANCE STATUS: **IN COMPLIANCE - SHUT DOWN**

AIR PROGRAM: **SIP SOURCE**  
COMPLIANCE DATE (YYYQ): **1103**  
HISTORICAL COMPLIANCE STATUS: **IN COMPLIANCE - SHUT DOWN**

AIR PROGRAM: **SIP SOURCE**  
COMPLIANCE DATE (YYYQ): **0804**  
HISTORICAL COMPLIANCE STATUS: **IN COMPLIANCE - SHUT DOWN**

AIR PROGRAM: **SIP SOURCE**  
COMPLIANCE DATE (YYYQ): **1104**  
HISTORICAL COMPLIANCE STATUS: **IN COMPLIANCE - SHUT DOWN**

AIR PROGRAM: **SIP SOURCE**  
COMPLIANCE DATE (YYYQ): **0904**  
HISTORICAL COMPLIANCE STATUS: **IN COMPLIANCE - SHUT DOWN**

AIR PROGRAM: **SIP SOURCE**  
COMPLIANCE DATE (YYYQ): **0902**  
HISTORICAL COMPLIANCE STATUS: **IN COMPLIANCE - SHUT DOWN**

AIR PROGRAM: **SIP SOURCE**  
COMPLIANCE DATE (YYYQ): **1204**  
HISTORICAL COMPLIANCE STATUS: **IN COMPLIANCE - SHUT DOWN**

AIR PROGRAM: **SIP SOURCE**  
COMPLIANCE DATE (YYYQ): **1301**  
HISTORICAL COMPLIANCE STATUS: **IN COMPLIANCE - SHUT DOWN**

AIR PROGRAM: **SIP SOURCE**  
COMPLIANCE DATE (YYYQ): **1401**  
HISTORICAL COMPLIANCE STATUS: **IN COMPLIANCE - SHUT DOWN**

AIR PROGRAM: **SIP SOURCE**

# **Aerometric Information Retrieval System / Air Facility Subsystem (AIRSAFS)**

COMPLIANCE DATE (YYYQ): **0801**  
HISTORICAL COMPLIANCE STATUS: **IN COMPLIANCE WITH PROCEDURAL REQUIREMENTS**

AIR PROGRAM: **SIP SOURCE**  
COMPLIANCE DATE (YYYQ): **1003**  
HISTORICAL COMPLIANCE STATUS: **IN COMPLIANCE - SHUT DOWN**

AIR PROGRAM: **SIP SOURCE**  
COMPLIANCE DATE (YYYQ): **1001**  
HISTORICAL COMPLIANCE STATUS: **IN COMPLIANCE - SHUT DOWN**

AIR PROGRAM: **SIP SOURCE**  
COMPLIANCE DATE (YYYQ): **1403**  
HISTORICAL COMPLIANCE STATUS: **IN COMPLIANCE - SHUT DOWN**

AIR PROGRAM: **SIP SOURCE**  
COMPLIANCE DATE (YYYQ): **1303**  
HISTORICAL COMPLIANCE STATUS: **IN COMPLIANCE - SHUT DOWN**

AIR PROGRAM: **SIP SOURCE**  
COMPLIANCE DATE (YYYQ): **1203**  
HISTORICAL COMPLIANCE STATUS: **IN COMPLIANCE - SHUT DOWN**

AIR PROGRAM: **SIP SOURCE**  
COMPLIANCE DATE (YYYQ): **0903**  
HISTORICAL COMPLIANCE STATUS: **IN COMPLIANCE - SHUT DOWN**

AIR PROGRAM: **SIP SOURCE**  
COMPLIANCE DATE (YYYQ): **0901**  
HISTORICAL COMPLIANCE STATUS: **IN COMPLIANCE - SHUT DOWN**

AIR PROGRAM: **SIP SOURCE**  
COMPLIANCE DATE (YYYQ): **1402**  
HISTORICAL COMPLIANCE STATUS: **IN COMPLIANCE - SHUT DOWN**

AIR PROGRAM: **SIP SOURCE**  
COMPLIANCE DATE (YYYQ): **1004**  
HISTORICAL COMPLIANCE STATUS: **IN COMPLIANCE - SHUT DOWN**

AIR PROGRAM: **SIP SOURCE**  
COMPLIANCE DATE (YYYQ): **1002**  
HISTORICAL COMPLIANCE STATUS: **IN COMPLIANCE - SHUT DOWN**

AIR PROGRAM: **SIP SOURCE**  
COMPLIANCE DATE (YYYQ): **1101**  
HISTORICAL COMPLIANCE STATUS: **IN COMPLIANCE - SHUT DOWN**

# **Aerometric Information Retrieval System / Air Facility Subsystem (AIRSAFS)**

AIR PROGRAM: **SIP SOURCE**  
COMPLIANCE DATE (YYYQ): **0803**  
HISTORICAL COMPLIANCE STATUS: **IN COMPLIANCE WITH PROCEDURAL REQUIREMENTS**

AIR PROGRAM: **SIP SOURCE**  
COMPLIANCE DATE (YYYQ): **1201**  
HISTORICAL COMPLIANCE STATUS: **IN COMPLIANCE - SHUT DOWN**

AIR PROGRAM: **SIP SOURCE**  
COMPLIANCE DATE (YYYQ): **0701**  
HISTORICAL COMPLIANCE STATUS: **IN COMPLIANCE WITH PROCEDURAL REQUIREMENTS**

AIR PROGRAM: **SIP SOURCE**  
COMPLIANCE DATE (YYYQ): **0703**  
HISTORICAL COMPLIANCE STATUS: **IN COMPLIANCE WITH PROCEDURAL REQUIREMENTS**

AIR PROGRAM: **SIP SOURCE**  
COMPLIANCE DATE (YYYQ): **1304**  
HISTORICAL COMPLIANCE STATUS: **IN COMPLIANCE - SHUT DOWN**

AIR PROGRAM: **SIP SOURCE**  
COMPLIANCE DATE (YYYQ): **0802**  
HISTORICAL COMPLIANCE STATUS: **IN COMPLIANCE WITH PROCEDURAL REQUIREMENTS**

AIR PROGRAM: **SIP SOURCE**  
COMPLIANCE DATE (YYYQ): **0704**  
HISTORICAL COMPLIANCE STATUS: **IN COMPLIANCE WITH PROCEDURAL REQUIREMENTS**

---

[Back to Report Summary](#)

# Resource Conservation & Recovery Act - Non-Generator (RCRANGR08)

MAP ID# 24

Distance from Property: 0.02 mi. (106 ft.) SW

## FACILITY INFORMATION

EPA ID#: CO0000247692

NAME: TOTAL STATION #2743

ADDRESS: 6150 E HWY 34

LOVELAND, CO 80537

CONTACT NAME: ALICE NIGHTENGALE LUH

CONTACT ADDRESS: 5590 HAVANA ST

DENVER CO 80239

CONTACT PHONE: 3033736019

NON-NOTIFIER: NOT A NON-NOTIFIER

DATE RECEIVED BY AGENCY: 12/22/1995

CERTIFICATION - NO CERTIFICATION REPORTED -

INDUSTRY CLASSIFICATION (NAICS) - NO NAICS INFORMATION REPORTED -

SITE HISTORY (INCLUDES GENERATORS AND NON-GENERATORS)

DATE RECEIVED BY AGENCY: 12/22/1995

NAME: TOTAL STATION #2743

GENERATOR CLASSIFICATION: NON-GENERATOR

DESCRIPTION: NON-GENERATORS DO NOT PRESENTLY GENERATE HAZARDOUS WASTE

OWNER TYPE: PRIVATE

OWNER NAME: TOTAL PETROLEUM

OPERATOR TYPE: NOT REPORTED

OPERATOR NAME: NOT REPORTED

## CURRENT ACTIVITY INFORMATION

GENERATOR STATUS: NON-GENERATOR LAST UPDATED DATE: 09/15/2000

SUBJECT TO CORRECTIVE ACTION UNIVERSE: NO

TDSFs POTENTIALLY SUBJECT TO CORRECTIVE ACTION UNDER 3004 (u)/(v) UNIVERSE: NO

TDSFs ONLY SUBJECT TO CORRECTIVE ACTION UNDER DISCRETIONARY AUTHORITIES UNIVERSE: NO

NON TDSFs WHERE RCRA CORRECTIVE ACTION HAS BEEN IMPOSED UNIVERSE: NO

CORRECTIVE ACTION WORKLOAD UNIVERSE: NO

IMPORTER: NO

UNDERGROUND INJECTION: NO

MIXED WASTE GENERATOR: NO

UNIVERSAL WASTE DESTINATION FACILITY: NO

RECYCLER: NO

TRANSFER FACILITY: NO

TRANSPORTER: NO

USED OIL FUEL BURNER: NO

ONSITE BURNER EXEMPTION: NO

USED OIL PROCESSOR: NO

FURNACE EXEMPTION: NO

USED OIL FUEL MARKETER TO BURNER: NO

USED OIL REFINER: NO

SPECIFICATION USED OIL MARKETER: NO

USED OIL TRANSFER FACILITY: NO

USED OIL TRANSPORTER: NO

## COMPLIANCE, MONITORING AND ENFORCEMENT INFORMATION

EVALUATIONS - NO EVALUATIONS REPORTED -

VIOLATIONS - NO VIOLATIONS REPORTED -

ENFORCEMENTS - NO ENFORCEMENTS REPORTED -

## HAZARDOUS WASTE

D000

D001 IGNITABLE WASTE

## Resource Conservation & Recovery Act - Non-Generator (RCRANGR08)

D008 LEAD

D018 BENZENE

UNIVERSAL WASTE - NO UNIVERSAL WASTE REPORTED -

CORRECTIVE ACTION AREA - NO CORRECTIVE ACTION AREA INFORMATION REPORTED -

CORRECTIVE ACTION EVENT - NO CORRECTIVE ACTION EVENT REPORTED -

---

[Back to Report Summary](#)



## Facility Registry System (FRSCO)

**MAP ID# 24**

Distance from Property: 0.02 mi. (106 ft.) SW

### **FACILITY INFORMATION**

REGISTRY ID: 110002435320

NAME: TOTAL PETROLEUM INC 4133

LOCATION ADDRESS: 6150 EAST US HIGHWAY 34  
LOVELAND, CO 80537

COUNTY: LARIMER

EPA REGION: 08

FEDERAL FACILITY: NOT REPORTED

TRIBAL LAND: NOT REPORTED

ALTERNATIVE NAME/S:

TOTAL PETROLEUM INC 4133

PROGRAM/S LISTED FOR THIS FACILITY

EIS - EIS

STANDARD INDUSTRIAL CLASSIFICATION/S (SIC)

5541 - GASOLINE SERVICE STATIONS

NORTH AMERICAN INDUSTRY CLASSIFICATION/S (NAICS)

447110 - GASOLINE STATIONS WITH CONVENIENCE STORES.

447110 - GASOLINE STATIONS WITH CONVENIENCE STORES.

447110 - GASOLINE STATIONS WITH CONVENIENCE STORES.

---

[Back to Report Summary](#)

## Facility Registry System (FRSCO)

**MAP ID# 25**

Distance from Property: 0.02 mi. (106 ft.) SW

### **FACILITY INFORMATION**

REGISTRY ID: 110005998493

NAME: D H DESIGNS

LOCATION ADDRESS: 8468 E US HWY 34  
LOVELAND, CO 80537

COUNTY: LARIMER

EPA REGION: 08

FEDERAL FACILITY: NOT REPORTED

TRIBAL LAND: NOT REPORTED

ALTERNATIVE NAME/S:

**D.H. DESIGNS**

PROGRAM/S LISTED FOR THIS FACILITY

**RCRAINFO - RESOURCE CONSERVATION AND RECOVERY ACT INFORMATION SYSTEM**

STANDARD INDUSTRIAL CLASSIFICATION/S (SIC)

**NO SIC DATA REPORTED**

NORTH AMERICAN INDUSTRY CLASSIFICATION/S (NAICS)

**NO NAICS DATA REPORTED**

---

[Back to Report Summary](#)

## Hazardous Materials Incident Reporting System (HMIRSR08)

**MAP ID# 26**

Distance from Property: 0.02 mi. (106 ft.) S

### **INCIDENT INFORMATION**

REPORT #: I-2005030743

DATE: 3/3/2005

INCIDENT LOCATION:

8906 EAST U S HIGHWAY 34

LOVELAND, CO 80537

LARIMER

### **CARRIER INFORMATION**

NAME: YELLOW TRANSPORTATION

ADDRESS: 10990 ROE AVENUE

OVERLAND PARK, KS 66211

MODE OF TRANSPORTATION: HIGHWAY

TRANSPORTATION PHASE: UNLOADING

### **COMMODITY DETAILS**

IDENTIFICATION NUMBER: UN1814

COMMODITY SHIPPING NAME: POTASSIUM HYDROXIDE SOLUTION

TRADE NAME: NOT REPORTED

QUANTITY RELEASED: 0.0625 LIQUID - GALLON

PACKAGING: NON-BULK

### **FAILURE DESCRIPTION**

WHAT FAILED: 104 BODY

HOW FAILED: 309 - PUNCTURED

FAILURE CAUSE DESCRIPTION:

513 - FORKLIFT ACCIDENT

DESCRIPTION OF EVENTS:

WHILE UNLOADING DISCOVERED DAMAGED AND LEAKING PAILS. PAILS PLACED INTO PLASTIC LINED PROPERLY MARKED AND LABELED OVERPACK. SPILLAGE NEUTRALIZED ABSORBED CLEANED UP AND PROPERLY DISPOSED OF. REMAINDER OF SHIPMENT SENT ON TO CONSIGNEE. SHIPPER NOTIFIED.

RECOMMENDATIONS/ACTIONS TAKEN:

A GOOD PIECE OF PLYWOOD SHOULD BE USED TO PROTECT THE BOTTOM THE PLASTIC CONTAINERS.

---

[Back to Report Summary](#)

## Hazardous Materials Incident Reporting System (HMIRSR08)

**MAP ID# 26**

Distance from Property: 0.02 mi. (106 ft.) S

### **INCIDENT INFORMATION**

REPORT #: I-2006100934

DATE: 9/15/2006

INCIDENT LOCATION:

8906 EAST HIGHWAY 34

LOVELAND, CO 80537

LARIMER

### **CARRIER INFORMATION**

NAME: YELLOW TRANSPORTATION

ADDRESS: 10990 ROE AVENUE

OVERLAND PARK, KS 66211

MODE OF TRANSPORTATION: HIGHWAY

TRANSPORTATION PHASE: IN TRANSIT STORAGE

### **COMMODITY DETAILS**

IDENTIFICATION NUMBER: UN1866

COMMODITY SHIPPING NAME: RESIN SOLUTION FLAMMABLE

TRADE NAME: NOT REPORTED

QUANTITY RELEASED: 0.03125 LIQUID - GALLON

PACKAGING: NON-BULK

### **FAILURE DESCRIPTION**

WHAT FAILED: 104 BODY

HOW FAILED: 302 - BENT

FAILURE CAUSE DESCRIPTION:

515 - HUMAN ERROR

DESCRIPTION OF EVENTS:

DURING TEMPORARY STORAGE AT THE TERMINAL ONE PAIL WAS BADLY DENTED AND RELEASED A SMALL AMOUNT OF MATERIAL. THE RELEASE WAS MANAGED PROPERLY. THE DAMAGED PAIL WAS PLACED INTO A LINED SALVAGE DRUM PENDING DISPOSITION FROM THE SHIPPER.

RECOMMENDATIONS/ACTIONS TAKEN:

TERMINAL NEEDS TO ISOLATE PAILS DRUMS AND BAGS FROM ACTIVITY ON THE DOCK THAT COULD CAUSE DAMAGE.

---

[Back to Report Summary](#)

## Hazardous Materials Incident Reporting System (HMIRSR08)

**MAP ID# 26**

Distance from Property: 0.02 mi. (106 ft.) S

### **INCIDENT INFORMATION**

REPORT #: I-2003081258

DATE: 7/28/2003

INCIDENT LOCATION:

8906 E US HWY 34

LOVELAND, CO

LARIMER

### **CARRIER INFORMATION**

NAME: YELLOW FREIGHT SYSTEM INC

ADDRESS: 10990 ROE AVENUE

OVERLAND PARK, KS 66207

MODE OF TRANSPORTATION: HIGHWAY

TRANSPORTATION PHASE: UNLOADING

### **COMMODITY DETAILS**

IDENTIFICATION NUMBER: UN2031

COMMODITY SHIPPING NAME: NITRIC ACID OTHER THAN RED FUMING WITH NOT MORE THAN 70 PERCENT NITRIC ACID

TRADE NAME: NOT REPORTED

QUANTITY RELEASED: 0.077344 LIQUID - GALLON

PACKAGING: NON-BULK

### **FAILURE DESCRIPTION**

WHAT FAILED: 161 WELD OR SEAM

HOW FAILED: 304 - CRACKED

FAILURE CAUSE DESCRIPTION:

NOT REPORTED -

DESCRIPTION OF EVENTS:

WHILE UNLOADING ONE DRUM WAS DISCOVERED LEAKING FROM THE SEAM. THE DRUM WAS RECOUPED INTO A DOT APPROVED SALVAGE DRUM WITH A CHEMICAL LINER PROPERLY MARKED AND LABELED. THE SHIPPER WAS NOTIFIED FOR DISPOSITION.

RECOMMENDATIONS/ACTIONS TAKEN:

NO ACTION OR RECOMMENDATION REPORTED

---

[Back to Report Summary](#)

## Hazardous Materials Incident Reporting System (HMIRSR08)

**MAP ID# 26**

Distance from Property: 0.02 mi. (106 ft.) S

### **INCIDENT INFORMATION**

REPORT #: I-2004100384

DATE: 9/20/2004

INCIDENT LOCATION:

8906 E US HIGHWAY 34

LOVELAND, CO

LARIMER

### **CARRIER INFORMATION**

NAME: YELLOW FREIGHT SYSTEM INC

ADDRESS: 10990 ROE AVENUE

OVERLAND PARK, KS 66207

MODE OF TRANSPORTATION: HIGHWAY

TRANSPORTATION PHASE: UNLOADING

### **COMMODITY DETAILS**

IDENTIFICATION NUMBER: UN1486

COMMODITY SHIPPING NAME: POTASSIUM NITRATE

TRADE NAME: NOT REPORTED

QUANTITY RELEASED: 0.1875 SOLID - POUND

PACKAGING: NON-BULK

### **FAILURE DESCRIPTION**

WHAT FAILED: 103 BASIC MATERIAL

HOW FAILED: 309 - PUNCTURED

FAILURE CAUSE DESCRIPTION:

NOT REPORTED -

DESCRIPTION OF EVENTS:

WHILE UNLOADING ONE DRUM WAS DISCOVERED DAMAGED AND LEAKING. THE DRUM WAS RECOUPED INTO A DOT APPROVED SALVAGE DRUM WITH A CHEMICAL LINER PROPERLY MARKED AND LABELED. THE SHIPPER WAS NOTIFIED FOR DISPOSITION.

RECOMMENDATIONS/ACTIONS TAKEN:

NO ACTION OR RECOMMENDATION REPORTED

---

[Back to Report Summary](#)

# Hazardous Materials Incident Reporting System (HMIRSR08)

MAP ID# 26

Distance from Property: 0.02 mi. (106 ft.) S

## **INCIDENT INFORMATION**

REPORT #: I-2007030649

DATE: 2/7/2007

INCIDENT LOCATION:

8906 E. U.S. HIGHWAY 34

LOVELAND, CO 80537

LARIMER

## **CARRIER INFORMATION**

NAME: YELLOW TRANSPORTATION

ADDRESS: 10990 ROE AVENUE

OVERLAND PARK, KS 66211

MODE OF TRANSPORTATION: HIGHWAY

TRANSPORTATION PHASE: UNLOADING

## **COMMODITY DETAILS**

IDENTIFICATION NUMBER: UN3394

COMMODITY SHIPPING NAME: ORGANOMETALLIC SUBSTANCE LIQUID PYROPHORIC WATER-REACTIVE

TRADE NAME: N-BUTYLITHIUM HDROC

QUANTITY RELEASED: 0.015625 LIQUID - GALLON

PACKAGING: CYLINDER

## **FAILURE DESCRIPTION**

WHAT FAILED: 114 CYLINDER VALVE

HOW FAILED: 308 - LEAKED

FAILURE CAUSE DESCRIPTION:

521 - INADEQUATE PREPARATION FOR TRANSPORTATION

DESCRIPTION OF EVENTS:

DURING THE UNLOADING PROCESS AND EMPLOYEE ENCOUNTERED TWO CYLINDERS THAT WERE BANDED AND SHRINKWRAPPED UPRIGHT ON A PALLET AND HAD FALLEN. EMPLOYEE BEGAN TO CUT THE BANDING TO UPRIGHT THE CYLINDERS ONE OF THE CYLINDERS HAD LEAKED A SMALL AMOUNT OF PRODUCT AND WHEN THE EMPLOYEE UPRIGHTED THE CYLINDER SOME OF THE PRODUCT GOT ON HIS GLOVES. EMPLOYEE TOUCHED HIS FACE AND FELT A SLIGHT BURNING. A TEAM WAS DISPATCHED TO CLEAN UP THE SPILLED PRODUCT AS THE EMPLOYEE WAS BEING TREATED AND RELEASED.

RECOMMENDATIONS/ACTIONS TAKEN:

A CONTINUED EDUCATION PROGRAM TO HELP ENSURE PROPER LOADING PRACTICES. A REINTRODUCTION OF THE PRACTICE OF USING DUNNAGE TO BLOCK AND BRACE FREIGHT. SUPERVISORS INVOLVEMENT DURING THE ENTIRE LOADING PROCESS TO HELP ENSURE THE FREIGHT WILL ARRIVE AT THE DESTINATION IN A SAFE MANNER. A FOCUS ON PROPER EQUIPMENT USAGES (FORKLIFT) SO THAT THE AWARENESS LEVEL FOR THE LOCATION AND LENGTH OF THE FORKLIFT BLADES IS CONSTANTLY ENFORCED.

---

[Back to Report Summary](#)

## Hazardous Materials Incident Reporting System (HMIRSR08)

**MAP ID# 26**

Distance from Property: 0.02 mi. (106 ft.) S

### **INCIDENT INFORMATION**

REPORT #: I-2005091195

DATE: 9/6/2005

INCIDENT LOCATION:

8906 E U S HIGHWAY 34

LOVELAND, CO 80537

LARIMER

### **CARRIER INFORMATION**

NAME: YELLOW TRANSPORTATION

ADDRESS: 10990 ROE AVENUE

OVERLAND PARK, KS 66211

MODE OF TRANSPORTATION: HIGHWAY

TRANSPORTATION PHASE: UNLOADING

### **COMMODITY DETAILS**

IDENTIFICATION NUMBER: UN1197

COMMODITY SHIPPING NAME: EXTRACTS FLAVORING LIQUID

TRADE NAME: NOT REPORTED

QUANTITY RELEASED: 15 LIQUID - GALLON

PACKAGING: IBC

### **FAILURE DESCRIPTION**

WHAT FAILED: 104 BODY

HOW FAILED: 309 - PUNCTURED

FAILURE CAUSE DESCRIPTION:

516 - IMPACT WITH SHARP OR PROTRUDING OBJECT (E.G. NAILS)

DESCRIPTION OF EVENTS:

WHILE UNLOADING A DAMAGED PALLET PART OF THE PALLET STICKING OUT PUNCTURED THE EXTRACT TOTE AND LIQUID SPILLED ONTO THE DOCK UNTIL DOCKMEN WERE ABLE TO GET THE TOTE TIPPED ONTO IT'S SIDE WITH PUNCTURE UP. THE MATERIAL WAS ABSORBED AND DISPOSED OF PROPERLY. THE TOTE WAS PUMPED INTO DRUMS PENDING DISPOSITION FROM THE SHIPPER.

RECOMMENDATIONS/ACTIONS TAKEN:

NEED TO COACH DOCKMEN TO BE AWARE OF SURROUNDINGS AND WATCH CAREFULLY NOT TO COMPROMISE OTHER FREIGHT WHILE MOVING OVERSIZED FREIGHT.

---

[Back to Report Summary](#)



# Hazardous Materials Incident Reporting System (HMIRSR08)

**MAP ID# 26**

Distance from Property: 0.02 mi. (106 ft.) S

## **INCIDENT INFORMATION**

REPORT #: I-2009080196

DATE: 6/23/2009

INCIDENT LOCATION:

8906 E HWY 34

LOVELAND, CO 80537

LARIMER

## **CARRIER INFORMATION**

NAME: YRC INC

ADDRESS: 10990 ROE AVENUE

OVERLAND PARK, KS 66211

MODE OF TRANSPORTATION: HIGHWAY

TRANSPORTATION PHASE: UNLOADING

## **COMMODITY DETAILS**

IDENTIFICATION NUMBER: UN2922

COMMODITY SHIPPING NAME: CORROSIVE LIQUIDS TOXIC N.O.S.

TRADE NAME: CHLORO METHYL ISOTHIAZOLIN-3-ONE

QUANTITY RELEASED: 0.007812 LIQUID - GALLON

PACKAGING: NON-BULK

## **FAILURE DESCRIPTION**

WHAT FAILED: 109 CLOSURE (E.G. CAP TOP OR PLUG)

HOW FAILED: 305 - CRUSHED

FAILURE CAUSE DESCRIPTION:

534 - TOO MUCH WEIGHT ON PACKAGE

DESCRIPTION OF EVENTS:

WHILE UNLOADING IT WAS DISCOVERED A DAMAGED CARTON CONTAINING A PAIL OF LIQUID FOUND LEAKING DUE FROM HEAVY FREIGHT LOADED ON TOP OF THE CARTON. THE AFFECTED MATERIALS WERE PLACED INTO A PROPERLY MARKED AND LABELED SALVAGE DRUMS. THE DAMAGED PAIL WAS PLACED INTO A LINED SALVAGE DRUM PENDING DISPOSITION.

RECOMMENDATIONS/ACTIONS TAKEN:

BOXES CONTAINING PAILS OF HAZARDOUS MATERIALS CHEMICALS MUST BE COMPLETELY SHROUDED USING MTY PALLETS PLYWOOD AND OR DUNNAGE. IT IS VERY IMPORTANT TO MAKE SURE THE BOXES ARE SECURED AND TIGHT TO PREVENT SHIFTING AND CARTONS FALLING. USING DECK BARS OR LOAD LOCK BARS PROPERLY AND SAFELY TO LOAD FREIGHT ON TOP OF RETRAINING IN WORK METHODS ON PROPER AND SAFE LOADING OF CHEMICALS. RETRAIN IN WORK METHODS ON PROPER STACKING AND LOADING OF FREIGHT INCLUDING HAZARDOUS MATERIALS AND CHEMICAL SHIPMENTS. HEAVY FREIGHT LOADED ON THE BOTTOM LIGHT FREIGHT ON TOP! USE PLENTY OF CUSHIONING BETWEEN LAYERS OF FREIGHT.

[Back to Report Summary](#)

## Leaking Storage Tank Facilities (LST)

**MAP ID# 26**

Distance from Property: 0.02 mi. (106 ft.) S

### **FACILITY INFORMATION**

UNIQUE ID: 8309LST

FACILITY ID: 8309

NAME: TRANS-WESTERN EXPRESS LTD

ADDRESS: 8906 E HWY 34

LOVELAND, CO 80537

SITE NAME: TRANS-WESTERN EXPRESS LTD

LOCATION: 8906 E HWY 34<BR>LOVELAND 80537

### **LEAKING INFORMATION**

EVENT ID:

STATUS:

RELEASE DATE:

ALTERNATE NAME:

5765

CLOSED

4/5/1994

TRANS-WESTERN EXPRESS LTD

COSTIS LINK: [http://costis.cdle.state.co.us/event.asp?h\\_id=5765](http://costis.cdle.state.co.us/event.asp?h_id=5765)

---

[Back to Report Summary](#)

## Underground Storage Tank Facilities (UST)

**MAP ID# 26**

Distance from Property: 0.02 mi. (106 ft.) S

### FACILITY INFORMATION

FACILITY ID: 8309  
NAME: TRANS-WESTERN EXPRESS LTD  
ADDRESS: 8906 E US HWY 34  
LOVELAND, CO 80537

COSTIS LINK: [http://costis.cdle.state.co.us/facility.asp?h\\_id=8309](http://costis.cdle.state.co.us/facility.asp?h_id=8309)

### OWNER INFORMATION

OWNER ID: 5370  
NAME: TRANS WESTERN EXPRESS LTD  
ADDRESS: 5231 MONROE ST  
DENVER, CO 80216

### TANK INFORMATION

TANK ID:	TANK TYPE:	TANK PRODUCT:	TANK CAPACITY:	TANK STATUS:	INSTALLATION DATE:
21681	UNDERGROUND STORAGE TANK	GASOLINE	6000	CLOSED	NOT REPORTED
21682	UNDERGROUND STORAGE TANK	4 - DIESEL	10000	CLOSED	NOT REPORTED

[Back to Report Summary](#)

## Spills Listing (SPILLS)

**MAP ID# 26**

Distance from Property: 0.02 mi. (106 ft.) S

### **INCIDENT INFORMATION**

CASE NUMBER: 2004-738      NRC NUMBER: NOT REPORTED

SPILL DATE: 08/30/04

SPILL LOCATION: 8906 US HWY 34

SPILL CITY/STATE/ZIP: LOVELAND, CO NOT REPORTED

SPILL COUNTY: LARIMER

### **RESPONSIBLE PARTY**

NAME: YELLOW FREIGHT SYSTEM INC.

ADDRESS: STREET NOT REPORTED  
OVERLAND PARK, KS

COUNTY: NOT REPORTED

CONTACT: NOT REPORTED

PHONE: NOT REPORTED

### **INCIDENT DETAILS**

SOURCE: FIXED FACILITY

SOURCE TYPE: TRUCK/TRAILER

MEDIUM: FIXED FACILITY

WATERWAY: NOT REPORTED

CAUSE: FAILURE EQUIPMENT

MATERIAL TYPE: HAZARDOUS

MATERIAL DESCRIPTION:  
SODIUM HYDROXIDE

MATERIAL QUANTITY:  
20 POUNDS

WATER QUANTITY:  
NOT REPORTED

CAUSE INFORMATION:

**DURING UNLOADING PROCESS, A BOX WAS DISCOVERED DAMAGED AND LEAKING.**

ACTION:

**THE BOX WAS RECOUPED INTO A DOT APPROVED SALVAGE DRUM FOR PROPER DISPOSAL.**

RESPONSE COMMENTS:

**NOT REPORTED**

COMMENTS:

**DOT REPORT #-2004091045A**

---

[Back to Report Summary](#)

## Spills Listing (SPILLS)

**MAP ID# 26**

Distance from Property: 0.02 mi. (106 ft.) S

### **INCIDENT INFORMATION**

CASE NUMBER: 2005-729      NRC NUMBER: NOT REPORTED

SPILL DATE: 09/02/05

SPILL LOCATION: 8906 E US HWY 34

SPILL CITY/STATE/ZIP: LOVELAND, CO NOT REPORTED

SPILL COUNTY: LARIMER

### **RESPONSIBLE PARTY**

NAME: YELLOW TRANSPORTATION

ADDRESS: 10990 ROE AVENUE

OVERLAND PARK, KS 66211

COUNTY: NOT REPORTED

CONTACT: NOT REPORTED

PHONE: NOT REPORTED

### **INCIDENT DETAILS**

SOURCE: OTHER

SOURCE TYPE: TRUCK/TRAILER

MEDIUM: FIXED FACILITY

WATERWAY: NOT REPORTED

CAUSE: FAILURE EQUIPMENT

MATERIAL TYPE: OTHER

MATERIAL DESCRIPTION:  
FLAVOR EXTRACTS

MATERIAL QUANTITY:  
15 GALLONS

WATER QUANTITY:  
NOT REPORTED

CAUSE INFORMATION:

A TOTE WAS PUNCTURED WHILE UNLOADING, RELEASING 15 GALLONS OF FLAVOR EXTRACT.

ACTION:

REMAINING MATERIAL IN TOTE WAS PUMPED INTO DRUMS. SPILLED MATERIAL WAS ABSORBED.

RESPONSE COMMENTS:

NOT REPORTED

COMMENTS:

NOT REPORTED

---

[Back to Report Summary](#)

## Hazardous Materials Incident Reporting System (HMIRSR08)

**MAP ID# 26**

Distance from Property: 0.02 mi. (106 ft.) S

### **INCIDENT INFORMATION**

REPORT #: I-2004091045

DATE: 8/30/2004

INCIDENT LOCATION:

8906 US HIGHWAY 34

LOVELAND, CO

LARIMER

### **CARRIER INFORMATION**

NAME: YELLOW FREIGHT SYSTEM INC

ADDRESS: 10990 ROE AVENUE

OVERLAND PARK, KS 66207

MODE OF TRANSPORTATION: HIGHWAY

TRANSPORTATION PHASE: UNLOADING

### **COMMODITY DETAILS**

IDENTIFICATION NUMBER: UN1823

COMMODITY SHIPPING NAME: SODIUM HYDROXIDE SOLID

TRADE NAME: NOT REPORTED

QUANTITY RELEASED: 20 SOLID - POUND

PACKAGING: NON-BULK

### **FAILURE DESCRIPTION**

WHAT FAILED: 103 BASIC MATERIAL

HOW FAILED: 309 - PUNCTURED

FAILURE CAUSE DESCRIPTION:

NOT REPORTED -

DESCRIPTION OF EVENTS:

WHILE UNLOADING ONE BOX WAS DISCOVERED DAMAGED AND LEAKING. THE BOX WAS RECOUPED INTO A DOT APPROVED SALVAGE DRUM WITH A CHEMICAL LINER PROPERLY MARKED AND LABELED. THE SHIPPER WAS NOTIFIED FOR DISPOSITION.

RECOMMENDATIONS/ACTIONS TAKEN:

NO ACTION OR RECOMMENDATION REPORTED

---

[Back to Report Summary](#)

## Leaking Storage Tank Facilities (LST)

[MAP ID# 27](#)

Distance from Property: 0.02 mi. (106 ft.) N

### **FACILITY INFORMATION**

UNIQUE ID: 19982LST

FACILITY ID: 19982

NAME: FORMER MEINEKE CAR CARE

ADDRESS: 1539 W. EISENHOWER BLVD.

LOVELAND, CO 80537

SITE NAME: FORMER MEINEKE CAR CARE

LOCATION: 1539 W. EISENHOWER BLVD.<BR>LOVELAND 80537

### **LEAKING INFORMATION**

EVENT ID:

STATUS:

RELEASE DATE:

ALTERNATE NAME:

12582

OPEN

8/9/2016 7:29

FORMER MEINEKE CAR CARE

COSTIS LINK: [http://costis.cdle.state.co.us/event.asp?h\\_id=12582](http://costis.cdle.state.co.us/event.asp?h_id=12582)

---

[Back to Report Summary](#)

# Underground Storage Tank Facilities (UST)

**MAP ID# 28**

Distance from Property: 0.02 mi. (106 ft.) NW

## FACILITY INFORMATION

FACILITY ID: 17364  
NAME: FORGIVEN LLC  
ADDRESS: 1421 N CLEVELAND AVE  
LOVELAND, CO 80538

COSTIS LINK: [http://costis.cdle.state.co.us/facility.asp?h\\_id=17364](http://costis.cdle.state.co.us/facility.asp?h_id=17364)

## OWNER INFORMATION

OWNER ID: 19957  
NAME: FORGIVEN LLC  
ADDRESS: 617 E EISENHOWER  
LOVELAND, CO 80538

## TANK INFORMATION

TANK ID:	TANK TYPE:	TANK PRODUCT:	TANK CAPACITY:	TANK STATUS:	INSTALLATION DATE:
38072	UNDERGROUND STORAGE TANK	7 - LUBE OIL	560	CLOSED	NOT REPORTED
38073	UNDERGROUND STORAGE TANK	7 - LUBE OIL	560	CLOSED	NOT REPORTED
38074	UNDERGROUND STORAGE TANK	6 - USED OIL (WASTE OIL)	560	CLOSED	NOT REPORTED
38075	UNDERGROUND STORAGE TANK	OTHER	560	CLOSED	NOT REPORTED

[Back to Report Summary](#)



## Hazardous Waste Sites- Generator (HWSG)

[MAP ID# 28](#)

Distance from Property: 0.04 mi. (211 ft.) NW

### **SITE INFORMATION**

EPA ID: **COD088350210**

SITE NAME: **CARRIAGE CLEANERS**

SITE ADDRESS: **1435 NORTH CLEVELAND  
LOVELAND, CO 80538**

SITE COUNTY: **LARIMER**

FACILITY TYPE: **SQG**

STATUS: **ACTIVE**

LINKS: <http://www.epa.gov/cgi-bin/get1cReport.cgi?tool=echo&IDNumber=COD088350210>

---

[Back to Report Summary](#)

# Resource Conservation & Recovery Act - Non-Generator (RCRANGR08)

MAP ID# 28

Distance from Property: 0.04 mi. (211 ft.) NW

## FACILITY INFORMATION

EPA ID#: COD088350210

NAME: CARRIAGE CLEANERS

ADDRESS: 1435 N CLEVELAND

LOVELAND, CO 80538

CONTACT NAME: GARY-G. CASON

CONTACT ADDRESS: 1435 N CLEVELAND

LOVELAND CO 80538

CONTACT PHONE: 3036691300

NON-NOTIFIER: NOT A NON-NOTIFIER

DATE RECEIVED BY AGENCY: 06/26/2003

CERTIFICATION - NO CERTIFICATION REPORTED -

INDUSTRY CLASSIFICATION (NAICS) - NO NAICS INFORMATION REPORTED -

SITE HISTORY (INCLUDES GENERATORS AND NON-GENERATORS)

DATE RECEIVED BY AGENCY: 06/26/2003

NAME: CARRIAGE CLEANERS

GENERATOR CLASSIFICATION: NON-GENERATOR

DESCRIPTION: NON-GENERATORS DO NOT PRESENTLY GENERATE HAZARDOUS WASTE

DATE RECEIVED BY AGENCY: 10/27/1986

NAME: CARRIAGE CLEANERS

GENERATOR CLASSIFICATION: SMALL QUANTITY GENERATOR

DESCRIPTION: SMALL QUANTITY GENERATORS (SQGS) GENERATE MORE THAN 100 KILOGRAMS, BUT LESS THAN 1,000 KILOGRAMS, OF HAZARDOUS WASTE PER MONTH

## CURRENT ACTIVITY INFORMATION

GENERATOR STATUS: NON-GENERATOR LAST UPDATED DATE: 07/10/2003

SUBJECT TO CORRECTIVE ACTION UNIVERSE: NO

TDSFs POTENTIALLY SUBJECT TO CORRECTIVE ACTION UNDER 3004 (u)/(v) UNIVERSE: NO

TDSFs ONLY SUBJECT TO CORRECTIVE ACTION UNDER DISCRETIONARY AUTHORITIES UNIVERSE: NO

NON TDSFs WHERE RCRA CORRECTIVE ACTION HAS BEEN IMPOSED UNIVERSE: NO

CORRECTIVE ACTION WORKLOAD UNIVERSE: NO

IMPORTER: NO

UNDERGROUND INJECTION: NO

MIXED WASTE GENERATOR: NO

UNIVERSAL WASTE DESTINATION FACILITY: NO

RECYCLER: NO

TRANSFER FACILITY: NO

TRANSPORTER: NO

USED OIL FUEL BURNER: NO

ONSITE BURNER EXEMPTION: NO

USED OIL PROCESSOR: NO

FURNACE EXEMPTION: NO

USED OIL FUEL MARKETER TO BURNER: NO

USED OIL REFINER: NO

SPECIFICATION USED OIL MARKETER: NO

USED OIL TRANSFER FACILITY: NO

USED OIL TRANSPORTER: NO

## COMPLIANCE, MONITORING AND ENFORCEMENT INFORMATION

EVALUATIONS

# Resource Conservation & Recovery Act - Non-Generator (RCRANGR08)

06/26/2003 FCI FOCUSED COMPLIANCE INSPECTION

VIOLATIONS - NO VIOLATIONS REPORTED -

ENFORCEMENTS - NO ENFORCEMENTS REPORTED -

---

HAZARDOUS WASTE

---

F001 THE FOLLOWING SPENT HALOGENATED SOLVENTS USED IN DEGREASING: TETRACHLOROETHYLENE, TRICHLOROETHYLENE, METHYLENE CHLORIDE, 1,1,1-TRICHLOROETHANE, CARBON TETRACHLORIDE AND CHLORINATED FLUOROCARBONS; ALL SPENT SOLVENT MIXTURES/BLENDS USED IN DEGREASING CONTAINING, BEFORE USE, A TOTAL OF TEN PERCENT OR MORE (BY VOLUME) OF ONE OR MORE OF THE ABOVE HALOGENATED SOLVENTS OR THOSE SOLVENTS LISTED IN F002, F004, AND F005; AND STILL BOTTOMS FROM THE RECOVERY OF THESE SPENT SOLVENTS AND SPENT SOLVENT MIXTURES.

F002 THE FOLLOWING SPENT HALOGENATED SOLVENTS: TETRACHLOROETHYLENE, METHYLENE CHLORIDE, TRICHLOROETHYLENE, 1,1,1-TRICHLOROETHANE, CHLORO BENZENE, 1,1,2-TRICHLORO-1,2,2-TRIFLUOROETHANE, ORTHO-DICHLOROBENZENE, TRICHLOROFLUOROMETHANE, AND 1,1,2, TRICHLOROETHANE; ALL SPENT SOLVENT MIXTURES/BLENDS CONTAINING, BEFORE USE, A TOTAL OF TEN PERCENT OR MORE (BY VOLUME) OF ONE OR MORE OF THE ABOVE HALOGENATED SOLVENTS OR THOSE SOLVENTS LISTED IN F001, F004, AND F005; AND STILL BOTTOMS FROM THE RECOVERY OF THESE SPENT SOLVENTS AND SPENT SOLVENT MIXTURES.

UNIVERSAL WASTE - NO UNIVERSAL WASTE REPORTED -

CORRECTIVE ACTION AREA - NO CORRECTIVE ACTION AREA INFORMATION REPORTED -

CORRECTIVE ACTION EVENT - NO CORRECTIVE ACTION EVENT REPORTED -

---

[Back to Report Summary](#)

## Voluntary Cleanup and Redevelopment Program Sites (VCRA)

**MAP ID# 28**

Distance from Property: 0.04 mi. (211 ft.) NW

### **SITE INFORMATION**

FILE NUMBER: 160404-1

SITE NO: 761.0

NAME: CHILL COLORADO CREAMERY

ADDRESS: 1435 N. CLEAVLAND AVE.

LOVELAND, CO 80538

COUNTY: LARIMER

### **SITE DETAILS**

APPLICATION TYPE: NO ACTION DETERMINATION

REVIEW DATE DUE: 5/19/2016

DECISION: APPROVAL

REMEDY START DATE: NOT REPORTED

REMEDY END DATE: NOT REPORTED

ACTUAL COST: 1,140.00

CLEANUP ACRES: 3.0

OTHER ISSUES: NOT REPORTED

LAND USE RESTRICTIONS: COMMERCIAL

PROJECT MANAGER: APOSTOLOPOULOS

INDOOR AIR: VOC'S;#6

MEDIA SEDIMENT: NOT REPORTED

MEDIA GROUND WATER: PCE;#12

MEDIA SURFACE WATER: NOT REPORTED

MEDIA SOIL: PCE;#12

---

[Back to Report Summary](#)

## Voluntary Cleanup and Redevelopment Program Sites (VCRA)

**MAP ID# 28**

Distance from Property: 0.04 mi. (211 ft.) NW

### **SITE INFORMATION**

FILE NUMBER: 121121-1

SITE NO: 579.0

NAME: 1435 CLEVELAND AVE

ADDRESS: 1435 CLEVELAND AVE

LOVELAND, CO 80538

COUNTY: LARIMER

### **SITE DETAILS**

APPLICATION TYPE: VOLUNTARY CLEANUP PROGRAM

REVIEW DATE DUE: 1/5/2013

DECISION: APPROVAL

REMEDY START DATE: NOT REPORTED

REMEDY END DATE: NOT REPORTED

ACTUAL COST: 340.00

CLEANUP ACRES: 0.1

OTHER ISSUES: DRY CLEANER;#8

LAND USE RESTRICTIONS: COMMERCIAL

PROJECT MANAGER: GANDER

INDOOR AIR: NOT REPORTED

MEDIA SEDIMENT: NOT REPORTED

MEDIA GROUND WATER: PCE;#12

MEDIA SURFACE WATER: NOT REPORTED

MEDIA SOIL: NOT REPORTED

---

[Back to Report Summary](#)

## Leaking Storage Tank Facilities (LST)

**MAP ID# 28**

Distance from Property: 0.02 mi. (106 ft.) NW

### **FACILITY INFORMATION**

UNIQUE ID: 17364LST

FACILITY ID: 17364

NAME: FORGIVEN LLC

ADDRESS: 1421 N CLEVELAND AVE  
LOVELAND, CO 80538

SITE NAME: FORGIVEN; LLC

LOCATION: 1421 N CLEVELAND AVE-<BR>LOVELAND 80538

### **LEAKING INFORMATION**

EVENT ID: STATUS: RELEASE DATE:

9627 CLOSED 10/15/2004 8:39

COSTIS LINK: [http://costis.cdle.state.co.us/event.asp?h\\_id=9627](http://costis.cdle.state.co.us/event.asp?h_id=9627)

ALTERNATE NAME:

FORGIVEN; LLC

---

[Back to Report Summary](#)

## Colorado Discharge Permit System Facilities (CDPS)

[MAP ID# 29](#)

Distance from Property: 0.02 mi. (106 ft.) NW

### **SITE INFORMATION**

PERMIT NUMBER: **COR03M118**

SITE NAME: **MJP SELF STORAGE**

ADDRESS: **4321 W EISHENHOWER BLVD  
LOVELAND, CO 80537**

PERMIT TYPE: **COR030000-STORMWATER DISCHARGE ASSOCIATED WITH CONSTRUCTION ACTIVITIES**

PERMITTEE: **MJP PROPERTIES LLC**

PERMIT EFFECTIVE: **4/29/2014**

---

[Back to Report Summary](#)

## Underground Storage Tank Facilities (UST)

**MAP ID# 30**

Distance from Property: 0.03 mi. (158 ft.) SW

### FACILITY INFORMATION

FACILITY ID: 5719

NAME: **BROWNS CORNER SERVICE**

ADDRESS: 1300 E EISENHOWER BLVD  
LOVELAND, CO 80537

COSTIS LINK: [http://costis.cdle.state.co.us/facility.asp?h\\_id=5719](http://costis.cdle.state.co.us/facility.asp?h_id=5719)

### OWNER INFORMATION

OWNER ID: 5503

NAME: **ROBERT NEDBALEK**

ADDRESS: 220 PARK PL  
FORT COLLINS, CO 80525

### TANK INFORMATION

TANK ID:	TANK TYPE:	TANK PRODUCT:	TANK CAPACITY:	TANK STATUS:	INSTALLATION DATE:
15592	UNDERGROUND STORAGE TANK	GASOLINE	8000	CLOSED	NOT REPORTED
15593	UNDERGROUND STORAGE TANK	GASOLINE	5000	CLOSED	NOT REPORTED
15594	UNDERGROUND STORAGE TANK	GASOLINE	5000	CLOSED	NOT REPORTED

[Back to Report Summary](#)



## Colorado Discharge Permit System Facilities (CDPS)

[MAP ID# 30](#)

Distance from Property: 0.02 mi. (106 ft.) SW

### **SITE INFORMATION**

PERMIT NUMBER: COR03G423

SITE NAME: STATE HWY 34 & MADISON INTERSECTION IMPROVEMENTS

ADDRESS: STATE HWY 34 & MADISON AVE

LOVELAND, CO

PERMIT TYPE: STORMWATER CONSTRUCTION

PERMITTEE: COULSON EXCAVATING CO INC

PERMIT EFFECTIVE: 6/2/2010

---

[Back to Report Summary](#)

## Leaking Storage Tank Facilities (LST)

[MAP ID# 30](#)

Distance from Property: 0.03 mi. (158 ft.) SW

### **FACILITY INFORMATION**

UNIQUE ID: 5719LST

FACILITY ID: 5719

NAME: **BROWNS CORNER SERVICE**

ADDRESS: 1300 E EISENHOWER

LOVELAND, CO 80537

SITE NAME: **BROWNS CORNER SERVICE**

LOCATION: 1300 E EISENHOWER BLVD<BR>LOVELAND 80537

### **LEAKING INFORMATION**

EVENT ID: STATUS: RELEASE DATE:

**2772** **CLOSED** **3/23/1990**

COSTIS LINK: [http://costis.cdle.state.co.us/event.asp?h\\_id=2772](http://costis.cdle.state.co.us/event.asp?h_id=2772)

ALTERNATE NAME:

**BROWNS CORNER SERVICE**

---

[Back to Report Summary](#)

## Colorado Discharge Permit System Facilities (CDPS)

[MAP ID# 31](#)

Distance from Property: 0.02 mi. (106 ft.) SW

### **SITE INFORMATION**

PERMIT NUMBER: **COR03I594**

SITE NAME: **FIRESTONE - LOVELAND, CO (EISENHOWER BLVD.)**

ADDRESS: **EISENHOWER BLVD & MOUNTAIN LION DR  
LOVELAND, CO**

PERMIT TYPE: **STORMWATER CONSTRUCTION**

PERMITTEE: **WESTPORT GROUP**

PERMIT EFFECTIVE: **NOT REPORTED**

---

[Back to Report Summary](#)

## Colorado Discharge Permit System Facilities (CDPS)

[MAP ID# 31](#)

Distance from Property: 0.02 mi. (106 ft.) SW

### **SITE INFORMATION**

PERMIT NUMBER: **COR03I208**

SITE NAME: **FIRESTONE - LOVELAND**

ADDRESS: **US 34 & MOUNTAIN LION DR  
LOVELAND, CO**

PERMIT TYPE: **STORMWATER CONSTRUCTION**

PERMITTEE: **BRIDGESTONE RETAIL OPERATIONS LLC**

PERMIT EFFECTIVE: **9/28/2011**

---

[Back to Report Summary](#)

## Colorado Discharge Permit System Facilities (CDPS)

[MAP ID# 32](#)

Distance from Property: 0.02 mi. (106 ft.) NW

### **SITE INFORMATION**

PERMIT NUMBER: **COR03G295**

SITE NAME: **KELIM SUBSTATION IMPROVEMENTS**

ADDRESS: **CR 3 & HWY 34**

**JOHNSTOWN, CO**

PERMIT TYPE: **STORMWATER CONSTRUCTION**

PERMITTEE: **PUBLIC SERVICE CO OF COLORADO**

PERMIT EFFECTIVE: **NOT REPORTED**

---

[Back to Report Summary](#)

## Aboveground Storage Tank Facilities (AST)

**MAP ID# 33**

Distance from Property: 0.02 mi. (106 ft.) SW

### FACILITY INFORMATION

FACILITY ID: 15733

NAME: MIRASTAR

ADDRESS: EISENHOWER BLVD & DENVER AVE  
LOVELAND, CO 80537

COSTIS LINK: [http://costis.cdle.state.co.us/facility.asp?h\\_id=15733](http://costis.cdle.state.co.us/facility.asp?h_id=15733)

### OWNER INFORMATION

OWNER ID: 18812

NAME: TESORO REFINING AND MARKETING

ADDRESS: 3450 S 344TH WAY STE 100  
AUBURN, WA 98001

### TANK INFORMATION

TANK ID: TANK TYPE:

TANK PRODUCT:

TANK CAPACITY: TANK STATUS:

INSTALLATION DATE:

NR NOT REPORTED

NOT REPORTED

NOT REPORTED NOT REPORTED

NOT REPORTED

---

[Back to Report Summary](#)

## Leaking Storage Tank Facilities (LST)

[MAP ID# 34](#)

Distance from Property: 0.03 mi. (158 ft.) SW

### **FACILITY INFORMATION**

UNIQUE ID: 15514LST

FACILITY ID: 15514

NAME: SAM'S CLUB #8147

ADDRESS: 1200 E EISENHOWER BLVD  
LOVELAND, CO 80537

SITE NAME: SAM'S CLUB #8147

LOCATION: 1200 E EISENHOWER BLVD<BR>LOVELAND 80537

### **LEAKING INFORMATION**

EVENT ID:	STATUS:	RELEASE DATE:	ALTERNATE NAME:
10904	CLOSED	8/19/2009 7:22	SAM'S CLUB #8147
COSTIS LINK:	<a href="http://costis.cdle.state.co.us/event.asp?h_id=10904">http://costis.cdle.state.co.us/event.asp?h_id=10904</a>		

---

[Back to Report Summary](#)

## Underground Storage Tank Facilities (UST)

**MAP ID# 34**

Distance from Property: 0.03 mi. (158 ft.) SW

### FACILITY INFORMATION

FACILITY ID: 15514

NAME: SAM'S CLUB #8147

ADDRESS: 1200 E EISENHOWER BLVD  
LOVELAND, CO 80537

COSTIS LINK: [http://costis.cdle.state.co.us/facility.asp?h\\_id=15514](http://costis.cdle.state.co.us/facility.asp?h_id=15514)

### OWNER INFORMATION

OWNER ID: 18623

NAME: SAM'S WEST INC

ADDRESS: 2101 SE SIMPLE SAVING DR  
BENTONVILLE, AR 72716

### TANK INFORMATION

TANK ID:	TANK TYPE:	TANK PRODUCT:	TANK CAPACITY:	TANK STATUS:	INSTALLATION DATE:
34070	UNDERGROUND STORAGE TANK	1 - UNLEADED REGULAR (RUL)	20000	OPEN	NOT REPORTED
34071	UNDERGROUND STORAGE TANK	1 - UNLEADED REGULAR (RUL)	20000	OPEN	NOT REPORTED
34072	UNDERGROUND STORAGE TANK	3 - UNLEADED PREMIUM (PUL)	20000	OPEN	NOT REPORTED

[Back to Report Summary](#)



## Solid Waste Facilities (SWF)

**MAP ID# 34**

Distance from Property: 0.03 mi. (158 ft.) SW

### **SITE INFORMATION**

GEOSEARCH ID: 816WTR

NAME: WAL-MART STORES, INC.

ADDRESS: 1200 EAST EISENHOW  
LOVELAND, CO 80537

COUNTY: NOT REPORTED

CERTIFICATION ID: 816

FACILITY TYPE: REGISTERED TIRE HAULER

TIRE RETAILER/WHOLESALE: YES

HAULER: NO

END USER: NO

COLLECTION: NO

PROCESSOR: NO

MONOFILL: NO

---

[Back to Report Summary](#)

# Resource Conservation & Recovery Act - Generator (RCRAGR08)

**MAP ID# 34**

Distance from Property: 0.03 mi. (158 ft.) SW

## **FACILITY INFORMATION**

EPA ID#: **COR000005488**

NAME: **SAM'S CLUB #8147**

ADDRESS: **1200 E EISENHOWER BLVD  
LOVELAND, CO 80537**

CONTACT NAME: **ROSE ARNOLD**

CONTACT ADDRESS: **PO BOX 8041  
BENTONVILLE AR 72712-8041**

CONTACT PHONE: **479-277-8972**

NON-NOTIFIER: **NOT A NON-NOTIFIER**

DATE RECEIVED BY AGENCY: **08/18/2016**

OWNER TYPE: **PRIVATE**

OWNER NAME: **SAM'S WEST INC**

OPERATOR TYPE: **PRIVATE**

OPERATOR NAME: **SAM'S CLUB #8147**

## **CERTIFICATION**

CERTIFICATION NAME:	CERTIFICATION TITLE:	CERTIFICATION SIGNED DATE:
<b>ROSE ARNOLD</b>	<b>SR MGR</b>	<b>08/01/2016</b>
<b>JUSTIN WILSON</b>	<b>SR MGR</b>	<b>11/28/2014</b>
<b>JUSTIN WILSON</b>	<b>SR MGR</b>	<b>09/10/2014</b>
<b>JUSTIN WILSON</b>	<b>SR MGR</b>	<b>09/06/2013</b>
<b>JUSTIN WILSON</b>	<b>SR MGR</b>	<b>12/13/2012</b>
<b>JUSTIN WILSON</b>	<b>SR MGR</b>	<b>09/10/2010</b>
<b>TERESA PRUITT</b>	<b>SR MGR-HAZ WASTE</b>	<b>01/29/2010</b>
<b>TERESA PRUITT</b>	<b>DIR OF HAZ WASTE</b>	<b>02/17/2009</b>

## **INDUSTRY CLASSIFICATION (NAICS)**

**45291 - WAREHOUSE CLUBS AND SUPERCENTERS**

## **SITE HISTORY (INCLUDES GENERATORS AND NON-GENERATORS)**

DATE RECEIVED BY AGENCY: **08/18/2016**

NAME: **SAM'S CLUB #8147**

GENERATOR CLASSIFICATION: **LARGE QUANTITY GENERATOR**

DESCRIPTION: **LARGE QUANTITY GENERATORS (LQGS) GENERATE 1,000 KILOGRAMS PER MONTH OR MORE OF HAZARDOUS WASTE OR MORE THAN ONE KILOGRAM PER MONTH OF ACUTELY HAZARDOUS WASTE**

DATE RECEIVED BY AGENCY: **12/29/2014**

NAME: **SAM'S CLUB #8147**

GENERATOR CLASSIFICATION: **LARGE QUANTITY GENERATOR**

DESCRIPTION: **LARGE QUANTITY GENERATORS (LQGS) GENERATE 1,000 KILOGRAMS PER MONTH OR MORE OF HAZARDOUS WASTE OR MORE THAN ONE KILOGRAM PER MONTH OF ACUTELY HAZARDOUS WASTE**

DATE RECEIVED BY AGENCY: **09/25/2014**

NAME: **SAM'S CLUB #8147**

GENERATOR CLASSIFICATION: **LARGE QUANTITY GENERATOR**

DESCRIPTION: **LARGE QUANTITY GENERATORS (LQGS) GENERATE 1,000 KILOGRAMS PER MONTH OR MORE OF HAZARDOUS WASTE OR MORE THAN ONE KILOGRAM PER MONTH OF ACUTELY HAZARDOUS WASTE**

DATE RECEIVED BY AGENCY: **09/12/2013**

## Resource Conservation & Recovery Act - Generator (RCRAGR08)

NAME: **SAM'S CLUB #8147**  
GENERATOR CLASSIFICATION: **SMALL QUANTITY GENERATOR**  
DESCRIPTION: **SMALL QUANTITY GENERATORS (SQGS) GENERATE MORE THAN 100 KILOGRAMS, BUT LESS THAN 1,000 KILOGRAMS, OF HAZARDOUS WASTE PER MONTH**

DATE RECEIVED BY AGENCY: **12/28/2012**  
NAME: **SAM'S CLUB #8147**  
GENERATOR CLASSIFICATION: **CONDITIONALLY EXEMPT SMALL QUANTITY GENERATOR**  
DESCRIPTION: **CONDITIONALLY EXEMPT SMALL QUANTITY GENERATORS (CESQG) GENERATE 100 KILOGRAMS OR LESS PER MONTH OF HAZARDOUS WASTE OR ONE KILOGRAM OR LESS PER MONTH OF ACUTELY HAZARDOUS WASTE**

DATE RECEIVED BY AGENCY: **09/16/2010**  
NAME: **SAM'S CLUB #8147**  
GENERATOR CLASSIFICATION: **LARGE QUANTITY GENERATOR**  
DESCRIPTION: **LARGE QUANTITY GENERATORS (LQGS) GENERATE 1,000 KILOGRAMS PER MONTH OR MORE OF HAZARDOUS WASTE OR MORE THAN ONE KILOGRAM PER MONTH OF ACUTELY HAZARDOUS WASTE**

DATE RECEIVED BY AGENCY: **02/23/2010**  
NAME: **SAM'S CLUB #8147**  
GENERATOR CLASSIFICATION: **LARGE QUANTITY GENERATOR**  
DESCRIPTION: **LARGE QUANTITY GENERATORS (LQGS) GENERATE 1,000 KILOGRAMS PER MONTH OR MORE OF HAZARDOUS WASTE OR MORE THAN ONE KILOGRAM PER MONTH OF ACUTELY HAZARDOUS WASTE**

DATE RECEIVED BY AGENCY: **03/17/2009**  
NAME: **SAM'S CLUB #8147**  
GENERATOR CLASSIFICATION: **LARGE QUANTITY GENERATOR**  
DESCRIPTION: **LARGE QUANTITY GENERATORS (LQGS) GENERATE 1,000 KILOGRAMS PER MONTH OR MORE OF HAZARDOUS WASTE OR MORE THAN ONE KILOGRAM PER MONTH OF ACUTELY HAZARDOUS WASTE**

DATE RECEIVED BY AGENCY: **08/19/1996**  
NAME: **SAM'S CLUB #8147**  
GENERATOR CLASSIFICATION: **LARGE QUANTITY GENERATOR**  
DESCRIPTION: **LARGE QUANTITY GENERATORS (LQGS) GENERATE 1,000 KILOGRAMS PER MONTH OR MORE OF HAZARDOUS WASTE OR MORE THAN ONE KILOGRAM PER MONTH OF ACUTELY HAZARDOUS WASTE**

### CURRENT ACTIVITY INFORMATION

GENERATOR STATUS: **CONDITIONALLY EXEMPT SMALL QUANTITY GENERATOR**      LAST UPDATED DATE: **09/08/2016**  
SUBJECT TO CORRECTIVE ACTION UNIVERSE: **NO**  
TDSFs POTENTIALLY SUBJECT TO CORRECTIVE ACTION UNDER 3004 (u)/(v) UNIVERSE: **NO**  
TDSFs ONLY SUBJECT TO CORRECTIVE ACTION UNDER DISCRETIONARY AUTHORITIES UNIVERSE: **NO**  
NON TDSFs WHERE RCRA CORRECTIVE ACTION HAS BEEN IMPOSED UNIVERSE: **NO**  
CORRECTIVE ACTION WORKLOAD UNIVERSE: **NO**  
IMPORTER: **NO**      UNDERGROUND INJECTION: **NO**  
MIXED WASTE GENERATOR: **NO**      UNIVERSAL WASTE DESTINATION FACILITY: **NO**  
RECYCLER: **NO**      TRANSFER FACILITY: **NO**

# Resource Conservation & Recovery Act - Generator (RCRAGR08)

TRANSPORTER: **NO** USED OIL FUEL BURNER: **NO**  
ONSITE BURNER EXEMPTION: **NO** USED OIL PROCESSOR: **NO**  
FURNACE EXEMPTION: **NO** USED OIL FUEL MARKETER TO BURNER: **NO**  
USED OIL REFINER: **NO** SPECIFICATION USED OIL MARKETER: **NO**  
USED OIL TRANSFER FACILITY: **NO** USED OIL TRANSPORTER: **NO**

## COMPLIANCE, MONITORING AND ENFORCEMENT INFORMATION

### EVALUATIONS

06/12/2014 FSD FACILITY SELF DISCLOSURE  
02/27/2014 CEI COMPLIANCE EVALUATION INSPECTION ON-SITE  
02/27/2014 FCI FOCUSED COMPLIANCE INSPECTION

VIOLATIONS - NO VIOLATIONS REPORTED -

ENFORCEMENTS - NO ENFORCEMENTS REPORTED -

## HAZARDOUS WASTE

D001 IGNITABLE WASTE  
D002 CORROSIVE WASTE  
D003 REACTIVE WASTE  
D004 ARSENIC  
D005 BARIUM  
D006 CADMIUM  
D007 CHROMIUM  
D008 LEAD  
D009 MERCURY  
D010 SELENIUM  
D011 SILVER  
D016 2,4-D (2,4-DICHLOROPHENOXYACETIC ACID)  
D018 BENZENE  
D022 CHLOROFORM  
D024 M-CRESOL  
D026 CRESOL  
D027 1,4-DICHLOROBENZENE  
D035 METHYL ETHYL KETONE  
D039 TETRACHLOROETHYLENE  
D043 VINYL CHLORIDE  
P001 2H-1-BENZOPYRAN-2-ONE, 4-HYDROXY-3-(3-OXO-1-PHENYLBUTYL)-, & SALTS, WHEN PRESENT AT CONCENTRATIONS GREATER THAN 0.3%  
P001 WARFARIN, & SALTS, WHEN PRESENT AT CONCENTRATIONS GREATER THAN 0.3%  
P046 ALPHA,ALPHA-DIMETHYLPHENETHYLAMINE  
P046 BENZENEETHANAMINE, ALPHA, ALPHA-DIMETHYL-  
P075 NICOTINE, & SALTS  
P075 PYRIDINE, 3-(1-METHYL-2-PYRROLIDINYL)-,(S)-, & SALTS  
U002 2-PROPANONE (I)  
U002 ACETONE (I)  
U027 DICHLOROISOPROPYL ETHER  
U027 PROPANE, 2,2'-OXYBIS[2-CHLORO-

## Resource Conservation & Recovery Act - Generator (RCRAGR08)

U034 ACETALDEHYDE, TRICHLORO-  
U034 CHLORAL  
U035 BENZENE BUTANOIC ACID, 4-[BIS(2-CHLOROETHYL)AMINO]-  
U035 CHLORAMBUCIL  
U058 2H-1,3,2-OXAZAPHOSPHORIN-2-AMINE, N,NBIS(2-CHLOROETHYL)TETRAHYDRO-, 2-OXIDE  
U058 CYCLOPHOSPHAMIDE  
U072 BENZENE, 1,4-DICHLORO-  
U072 P-DICHLOROBENZENE  
U080 METHANE, DICHLORO-  
U080 METHYLENE CHLORIDE  
U089 DIETHYLSTILBESTEROL  
U089 PHENOL, 4,4'-(1,2-DIETHYL-1,2-ETHENEDIYL)BIS, (E)-  
U122 FORMALDEHYDE  
U129 CYCLOHEXANE, 1,2,3,4,5,6-HEXACHLORO-, (1ALPHA, 2ALPHA, 3BETA, 4ALPHA, 5ALPHA, 6BETA)-  
U129 LINDANE  
U132 HEXACHLOROPHENE  
U132 PHENOL, 2,2'-METHYLENEBIS[3,4,6-TRICHLORO-  
U134 HYDROFLUORIC ACID (C,T)  
U134 HYDROGEN FLUORIDE (C,T)  
U150 L-PHENYLALANINE, 4-[BIS(2-CHLOROETHYL)AMINO]-  
U150 MELPHALAN  
U154 METHANOL (I)  
U154 METHYL ALCOHOL (I)  
U159 2-BUTANONE (I,T)  
U159 METHYL ETHYL KETONE (MEK) (I,T)  
U165 NAPHTHALENE  
U182 1,3,5-TRIOXANE, 2,4,6-TRIMETHYL-  
U182 PARALDEHYDE  
U188 PHENOL  
U200 RESERPINE  
U200 YOHIMBAN-16-CARBOXYLIC ACID, 11,17-DIMETHOXY-18-[(3,4,5-TRIMETHOXYBENZOYL)OXY]-, METHYL  
ESTER,(3BETA, 16BETA, 17ALPHA, 18BETA, 20ALPHA)-  
U205 SELENIUM SULFIDE  
U205 SELENIUM SULFIDE SES2 (R,T)  
U210 ETHENE, TETRACHLORO-  
U240 2,4-D, SALTS & ESTERS  
U240 ACETIC ACID, (2,4-DICHLOROPHENOXY)-, SALTS & ESTERS  
U249 ZINC PHOSPHIDE ZN3P2, WHEN PRESENT AT CONCENTRATIONS OF 10% OR LESS  
U279  
U409 CARBAMIC ACID, [1,2-PHENYLENE BIS(IMINOCARBONOTHIOYL)]BIS-, DIMETHYL ESTER  
U409 THIOPHANATE-METHYL  
U411 PHENOL, 2-(1-METHYLETHOXY)-, METHYLCARBAMATE  
U411 PROPOXUR

### UNIVERSAL WASTE

WASTE TYPE: ACCUMULATED GENERATED SOURCE TYPE:  
WASTE ON-SITE: WASTE ON-SITE:

**Resource Conservation & Recovery Act - Generator (RCRAGR08)**

NOT REPORTED	NO	NO	NOTIFICATION
BATTERIES	NO	NOT REPORTED	NOTIFICATION
OTHER	NO	NO	NOTIFICATION
LAMPS	NO	NOT REPORTED	NOTIFICATION
MERCURY-CONTAINING DEVICES	NO	NO	NOTIFICATION
PESTICIDES	NO	NOT REPORTED	NOTIFICATION
MERCURY CONTAINING EQUIPMENT	NO	NOT REPORTED	NOTIFICATION

CORRECTIVE ACTION AREA - NO CORRECTIVE ACTION AREA INFORMATION REPORTED -

CORRECTIVE ACTION EVENT - NO CORRECTIVE ACTION EVENT REPORTED -

[Back to Report Summary](#)

## Aboveground Storage Tank Facilities (AST)

**MAP ID# 35**

Distance from Property: 0.03 mi. (158 ft.) SW

### FACILITY INFORMATION

FACILITY ID: 13040

NAME: CENTENNIAL MORTGAGE

ADDRESS: 1888 W EISENHOWER  
LOVELAND, CO 80537

COSTIS LINK: [http://costis.cdle.state.co.us/facility.asp?h\\_id=13040](http://costis.cdle.state.co.us/facility.asp?h_id=13040)

### OWNER INFORMATION

OWNER ID: 17577

NAME: DEINES LUMBER CO

ADDRESS: 1820 W EISENHOWER BLVD  
LOVELAND, CO 80537

### TANK INFORMATION

TANK ID: TANK TYPE:

TANK PRODUCT:

TANK CAPACITY: TANK STATUS:

INSTALLATION DATE:

NR NOT REPORTED

NOT REPORTED

NOT REPORTED NOT REPORTED

NOT REPORTED

---

[Back to Report Summary](#)

## Leaking Storage Tank Facilities (LST)

**MAP ID# 35**

Distance from Property: 0.03 mi. (158 ft.) SW

### **FACILITY INFORMATION**

UNIQUE ID: 13040LST

FACILITY ID: 13040

NAME: CENTENNIAL MORTGAGE

ADDRESS: 1888 W EISENHOWER

LOVELAND, CO 80537

SITE NAME: CENTENNIAL MORTGAGE

LOCATION: 1888 W EISENHOWER<BR>LOVELAND 80537

### **LEAKING INFORMATION**

EVENT ID: STATUS: RELEASE DATE:

352 CLOSED 12/27/1993

ALTERNATE NAME:

CENTENNIAL MORTGAGE

COSTIS LINK: [http://costis.cdle.state.co.us/event.asp?h\\_id=352](http://costis.cdle.state.co.us/event.asp?h_id=352)

---

[Back to Report Summary](#)



## Aboveground Storage Tank Facilities (AST)

**MAP ID# 36**

Distance from Property: 0.03 mi. (158 ft.) NW

### FACILITY INFORMATION

FACILITY ID: 11957

NAME: HOME STATE BANK

ADDRESS: GLADE RD & HWY 34  
LOVELAND, CO 80537

COSTIS LINK: [http://costis.cdle.state.co.us/facility.asp?h\\_id=11957](http://costis.cdle.state.co.us/facility.asp?h_id=11957)

### OWNER INFORMATION

OWNER ID: 17574

NAME: HOME STATE BANK

ADDRESS: C/O PATRICIA SPAINE PE 214 N HOWES ST  
FORT COLLINS, CO 80522

### TANK INFORMATION

TANK ID: TANK TYPE:

TANK PRODUCT:

TANK CAPACITY: TANK STATUS:

INSTALLATION DATE:

NR NOT REPORTED

NOT REPORTED

NOT REPORTED NOT REPORTED

NOT REPORTED

[Back to Report Summary](#)

## Leaking Storage Tank Facilities (LST)

**MAP ID# 36**

Distance from Property: 0.03 mi. (158 ft.) NW

### **FACILITY INFORMATION**

UNIQUE ID: 11957LST

FACILITY ID: 11957

NAME: HOME STATE BANK

ADDRESS: 1720 GLADE ROAD

LOVELAND, CO 80537

SITE NAME: MRS OLESON'S CAFE

LOCATION: 1720 GLADE ROAD<BR>LOVELAND 80537

### **LEAKING INFORMATION**

EVENT ID: STATUS: RELEASE DATE:

5616 CLOSED 2/5/1991

COSTIS LINK: [http://costis.cdle.state.co.us/event.asp?h\\_id=5616](http://costis.cdle.state.co.us/event.asp?h_id=5616)

ALTERNATE NAME:

MRS OLESON'S CAFE

---

[Back to Report Summary](#)

## Underground Storage Tank Facilities (UST)

[MAP ID# 37](#)

Distance from Property: 0.03 mi. (158 ft.) NW

### FACILITY INFORMATION

FACILITY ID: 3426  
NAME: WESTERN CONVENIENCE STORE #119  
ADDRESS: 1331 W EISENHOWER BLVD  
LOVELAND, CO 80537

COSTIS LINK: [http://costis.cdle.state.co.us/facility.asp?h\\_id=3426](http://costis.cdle.state.co.us/facility.asp?h_id=3426)

### OWNER INFORMATION

OWNER ID: 7544  
NAME: WESTERN CONVENIENCE STORES INC  
ADDRESS: 9849 E EASTER AVE  
CENTENNIAL, CO 80112

### TANK INFORMATION

TANK ID:	TANK TYPE:	TANK PRODUCT:	TANK CAPACITY:	TANK STATUS:	INSTALLATION DATE:
9554	UNDERGROUND STORAGE TANK	1 - UNLEADED REGULAR (RUL)	8000	OPEN	NOT REPORTED
9555	UNDERGROUND STORAGE TANK	3 - UNLEADED PREMIUM (PUL)	8000	OPEN	NOT REPORTED
9556	UNDERGROUND STORAGE TANK	4 - DIESEL	8000	OPEN	NOT REPORTED

[Back to Report Summary](#)

# Leaking Storage Tank Facilities (LST)

[MAP ID# 37](#)

Distance from Property: 0.03 mi. (158 ft.) NW

## **FACILITY INFORMATION**

UNIQUE ID: 3426LST

FACILITY ID: 3426

NAME: WESTERN CONVENIENCE STORE #119

ADDRESS: 1331 W EISENHOWER BLVD

LOVELAND, CO 80537

SITE NAME: WESTERN CONVENIENCE STORE #119

LOCATION: 1331 W EISENHOWER BLVD<BR>LOVELAND 80537

## **LEAKING INFORMATION**

EVENT ID:	STATUS:	RELEASE DATE:	ALTERNATE NAME:
12725	OPEN	4/13/2017 9:48	WESTERN CONVENIENCE STORE #119
COSTIS LINK:	<a href="http://costis.cdle.state.co.us/event.asp?h_id=12725">http://costis.cdle.state.co.us/event.asp?h_id=12725</a>		
12373	OPEN	10/22/2015 13:59	WESTERN CONVENIENCE STORE #119
COSTIS LINK:	<a href="http://costis.cdle.state.co.us/event.asp?h_id=12373">http://costis.cdle.state.co.us/event.asp?h_id=12373</a>		
2395	OPEN	8/20/1990	WESTLAKE PHILLIPS
COSTIS LINK:	<a href="http://costis.cdle.state.co.us/event.asp?h_id=2395">http://costis.cdle.state.co.us/event.asp?h_id=2395</a>		

---

[Back to Report Summary](#)

## Underground Storage Tank Facilities (UST)

**MAP ID# 38**

Distance from Property: 0.03 mi. (158 ft.) NW

### FACILITY INFORMATION

FACILITY ID: 2471  
NAME: SCHRADER COUNTRY STORE #140  
ADDRESS: 1301 E EISENHOWER BLVD  
LOVELAND, CO 80537

COSTIS LINK: [http://costis.cdle.state.co.us/facility.asp?h\\_id=2471](http://costis.cdle.state.co.us/facility.asp?h_id=2471)

### OWNER INFORMATION

OWNER ID: 4743  
NAME: SCHRADER OIL CO  
ADDRESS: PO BOX 495  
FORT COLLINS, CO 80524

### TANK INFORMATION

TANK ID:	TANK TYPE:	TANK PRODUCT:	TANK CAPACITY:	TANK STATUS:	INSTALLATION DATE:
6904	UNDERGROUND STORAGE TANK	1 - UNLEADED REGULAR (RUL)	6000	CLOSED	NOT REPORTED
6905	UNDERGROUND STORAGE TANK	2 - UNLEADED MID-GRADE (MUL)	8000	CLOSED	NOT REPORTED
6906	UNDERGROUND STORAGE TANK	3 - UNLEADED PREMIUM (PUL)	6000	CLOSED	NOT REPORTED
6907	UNDERGROUND STORAGE TANK	4 - DIESEL	8000	CLOSED	NOT REPORTED

[Back to Report Summary](#)

## Leaking Storage Tank Facilities (LST)

**MAP ID# 38**

Distance from Property: 0.03 mi. (158 ft.) NW

### **FACILITY INFORMATION**

UNIQUE ID: 2471LST

FACILITY ID: 2471

NAME: SCHRADER COUNTRY STORE #140

ADDRESS: 1301 E EISENHOWER BLVD  
LOVELAND, CO 80537

SITE NAME: SCHRADER COUNTRY STORE #140

LOCATION: 1301 E EISENHOWER BLVD<BR>LOVELAND 80537

### **LEAKING INFORMATION**

EVENT ID:	STATUS:	RELEASE DATE:	ALTERNATE NAME:
9329	CLOSED	9/9/2003 9:54	SCHRADER COUNTRY STORE #140
2926	CLOSED	3/14/1992	SCHRADER #140 / EISENHOWER COOPERATIVE

COSTIS LINK: [http://costis.cdle.state.co.us/event.asp?h\\_id=9329](http://costis.cdle.state.co.us/event.asp?h_id=9329)

COSTIS LINK: [http://costis.cdle.state.co.us/event.asp?h\\_id=2926](http://costis.cdle.state.co.us/event.asp?h_id=2926)

---

[Back to Report Summary](#)

# Underground Storage Tank Facilities (UST)

**MAP ID# 39**

Distance from Property: 0.03 mi. (158 ft.) NW

## FACILITY INFORMATION

FACILITY ID: 7178  
NAME: 7-ELEVEN #39082  
ADDRESS: 1509 E EISENHOWER  
LOVELAND, CO 80537

COSTIS LINK: [http://costis.cdle.state.co.us/facility.asp?h\\_id=7178](http://costis.cdle.state.co.us/facility.asp?h_id=7178)

## OWNER INFORMATION

OWNER ID: 5230  
NAME: 7-ELEVEN INC  
ADDRESS: PO BOX 711  
DALLAS, TX 75221

## TANK INFORMATION

TANK ID:	TANK TYPE:	TANK PRODUCT:	TANK CAPACITY:	TANK STATUS:	INSTALLATION DATE:
19041	UNDERGROUND STORAGE TANK	1 - UNLEADED REGULAR (RUL)	10000	CLOSED	NOT REPORTED
19042	UNDERGROUND STORAGE TANK	1 - UNLEADED REGULAR (RUL)	10000	CLOSED	NOT REPORTED
19043	UNDERGROUND STORAGE TANK	3 - UNLEADED PREMIUM (PUL)	10000	CLOSED	NOT REPORTED
37954	UNDERGROUND STORAGE TANK	4 - DIESEL	10000	CLOSED	NOT REPORTED
44600	UNDERGROUND STORAGE TANK	1 - UNLEADED REGULAR (RUL)	20000	OPEN	NOT REPORTED
44601	UNDERGROUND STORAGE TANK	8 - DIESEL/GAS (MULTI-COMP)	20000	OPEN	NOT REPORTED

[Back to Report Summary](#)

# Leaking Storage Tank Facilities (LST)

**MAP ID# 39**

Distance from Property: 0.03 mi. (158 ft.) NW

## **FACILITY INFORMATION**

UNIQUE ID: 7178LST

FACILITY ID: 7178

NAME: 7-ELEVEN #39082

ADDRESS: 1509 E EISENHOWER  
LOVELAND, CO 80537

SITE NAME: 7-ELEVEN #39082

LOCATION: 1509 E EISENHOWER<BR>LOVELAND 80537

## **LEAKING INFORMATION**

EVENT ID:	STATUS:	RELEASE DATE:	ALTERNATE NAME:
11819	CLOSED	3/21/2013 10:56	7-ELEVEN #39082
COSTIS LINK:	<a href="http://costis.cdle.state.co.us/event.asp?h_id=11819">http://costis.cdle.state.co.us/event.asp?h_id=11819</a>		
11403	CLOSED	4/5/2011 9:49	7-ELEVEN #39082
COSTIS LINK:	<a href="http://costis.cdle.state.co.us/event.asp?h_id=11403">http://costis.cdle.state.co.us/event.asp?h_id=11403</a>		
8837	CLOSED	1/24/2002	CONVENIENCE PLUS #31
COSTIS LINK:	<a href="http://costis.cdle.state.co.us/event.asp?h_id=8837">http://costis.cdle.state.co.us/event.asp?h_id=8837</a>		
3708	CLOSED	1/13/1991	LOVELAND TEXACO
COSTIS LINK:	<a href="http://costis.cdle.state.co.us/event.asp?h_id=3708">http://costis.cdle.state.co.us/event.asp?h_id=3708</a>		
3666	CLOSED	9/12/1990	LOVELAND TEXACO
COSTIS LINK:	<a href="http://costis.cdle.state.co.us/event.asp?h_id=3666">http://costis.cdle.state.co.us/event.asp?h_id=3666</a>		

[Back to Report Summary](#)



# Underground Storage Tank Facilities (UST)

**MAP ID# 40**

Distance from Property: 0.03 mi. (158 ft.) SW

## FACILITY INFORMATION

FACILITY ID: 6310  
NAME: JIFFY LUBE  
ADDRESS: 1644 W EISENHOWER BLVD  
LOVELAND, CO 80537

COSTIS LINK: [http://costis.cdle.state.co.us/facility.asp?h\\_id=6310](http://costis.cdle.state.co.us/facility.asp?h_id=6310)

## OWNER INFORMATION

OWNER ID: 4659  
NAME: LADDSMITH CORP  
ADDRESS: 1644 W EISENHOWER BLVD  
LOVELAND, CO 80537

## TANK INFORMATION

TANK ID:	TANK TYPE:	TANK PRODUCT:	TANK CAPACITY:	TANK STATUS:	INSTALLATION DATE:
16878	UNDERGROUND STORAGE TANK	OTHER	3000	CLOSED	NOT REPORTED
16879	UNDERGROUND STORAGE TANK	6 - USED OIL (WASTE OIL)	3000	CLOSED	NOT REPORTED

[Back to Report Summary](#)

## Underground Storage Tank Facilities (UST)

**MAP ID# 41**

Distance from Property: 0.03 mi. (158 ft.) SW

### FACILITY INFORMATION

FACILITY ID: 10179

NAME: KRAMBO CORP

ADDRESS: 1510 W EISENHOWER BLVD  
LOVELAND, CO 80537

COSTIS LINK: [http://costis.cdle.state.co.us/facility.asp?h\\_id=10179](http://costis.cdle.state.co.us/facility.asp?h_id=10179)

### OWNER INFORMATION

OWNER ID: 1833

NAME: DOUGLAS KRAMLICH

ADDRESS: 2462 FILBERT ST  
SAN FRANCISCO, CA 94123

### TANK INFORMATION

TANK ID:	TANK TYPE:	TANK PRODUCT:	TANK CAPACITY:	TANK STATUS:	INSTALLATION DATE:
27428	UNDERGROUND STORAGE TANK	GASOLINE	10000	CLOSED	NOT REPORTED
27429	UNDERGROUND STORAGE TANK	GASOLINE	10000	CLOSED	NOT REPORTED
27430	UNDERGROUND STORAGE TANK	GASOLINE	10000	CLOSED	NOT REPORTED

[Back to Report Summary](#)

## Hazardous Waste Sites- Generator (HWSG)

[MAP ID# 42](#)

Distance from Property: 0.03 mi. (158 ft.) SW

### **SITE INFORMATION**

EPA ID: **COD983785379**

SITE NAME: **GOLDEN TJOUCH CLEANERS**

SITE ADDRESS: **1430 WEST EISENHOWER**

**LOVELAND, CO 80537**

SITE COUNTY: **LARIMER**

FACILITY TYPE: **SQG**

STATUS: **ACTIVE**

LINKS: <http://www.epa.gov/cgi-bin/get1cReport.cgi?tool=echo&IDNumber=COD983785379>

---

[Back to Report Summary](#)

## Voluntary Cleanup and Redevelopment Program Sites (VCRA)

**MAP ID# 43**

Distance from Property: 0.03 mi. (158 ft.) SW

### **SITE INFORMATION**

FILE NUMBER: 020103-1

SITE NO: 224.0

NAME: WATERFORD PLACE APARTMENTS

ADDRESS: NE OF HWY 287 & 14 ST  
LOVELAND, CO

COUNTY: LARIMER

### **SITE DETAILS**

APPLICATION TYPE: NO ACTION DETERMINATION

REVIEW DATE DUE: 2/17/2002

DECISION: APPROVAL

REMEDY START DATE: NOT REPORTED

REMEDY END DATE: NOT REPORTED

ACTUAL COST: 597.44

CLEANUP ACRES: 30.0

OTHER ISSUES: UP GRADIENT SOURCE;#10

LAND USE RESTRICTIONS: NOT REPORTED

PROJECT MANAGER: WALKER

INDOOR AIR: NOT REPORTED

MEDIA SEDIMENT: NOT REPORTED

MEDIA GROUND WATER: NOT REPORTED

MEDIA SURFACE WATER: NOT REPORTED

MEDIA SOIL: NOT REPORTED

---

[Back to Report Summary](#)

## Aboveground Storage Tank Facilities (AST)

[MAP ID# 44](#)

Distance from Property: 0.03 mi. (158 ft.) SW

### FACILITY INFORMATION

FACILITY ID: 17329

NAME: MILES PROPANE

ADDRESS: 1930 14TH ST

LOVELAND, CO 80537

COSTIS LINK: [http://costis.cdle.state.co.us/facility.asp?h\\_id=17329](http://costis.cdle.state.co.us/facility.asp?h_id=17329)

### OWNER INFORMATION

OWNER ID: 19523

NAME: LPG UNKNOWN OWNER

ADDRESS: DIVISION OF OIL & PUBLIC SAFETY

DENVER, CO 80202

### TANK INFORMATION

TANK ID:	TANK TYPE:	TANK PRODUCT:	TANK CAPACITY:	TANK STATUS:	INSTALLATION DATE:
38015	LIQUEFIED PETROLEUM GAS	LPG	0	CLOSED	NOT REPORTED

[Back to Report Summary](#)

# Resource Conservation & Recovery Act - Generator (RCRAGR08)

MAP ID# 45

Distance from Property: 0.03 mi. (158 ft.) S

## FACILITY INFORMATION

EPA ID#: COD983777319

NAME: FERGUSON HIGH SCHOOL

ADDRESS: 804 E EISENHOWER BLVD  
LOVELAND, CO 80537

CONTACT NAME: JAY EARL

CONTACT ADDRESS: 804 E EISENHOWER BLVD  
LOVELAND CO 80537

CONTACT PHONE: 9706135381

NON-NOTIFIER: NOT A NON-NOTIFIER

DATE RECEIVED BY AGENCY: 08/30/2002

CERTIFICATION - NO CERTIFICATION REPORTED -

INDUSTRY CLASSIFICATION (NAICS) - NO NAICS INFORMATION REPORTED -

SITE HISTORY (INCLUDES GENERATORS AND NON-GENERATORS)

DATE RECEIVED BY AGENCY: 08/30/2002

NAME: FERGUSON HIGH SCHOOL

GENERATOR CLASSIFICATION: LARGE QUANTITY GENERATOR

DESCRIPTION: LARGE QUANTITY GENERATORS (LQGS) GENERATE 1,000 KILOGRAMS PER MONTH OR MORE OF HAZARDOUS WASTE OR MORE THAN ONE KILOGRAM PER MONTH OF ACUTELY HAZARDOUS WASTE

DATE RECEIVED BY AGENCY: 10/01/1999

NAME: FERGUSON HIGH SCHOOL

GENERATOR CLASSIFICATION: SMALL QUANTITY GENERATOR

DESCRIPTION: SMALL QUANTITY GENERATORS (SQGS) GENERATE MORE THAN 100 KILOGRAMS, BUT LESS THAN 1,000 KILOGRAMS, OF HAZARDOUS WASTE PER MONTH

## CURRENT ACTIVITY INFORMATION

GENERATOR STATUS: **CONDITIONALLY EXEMPT SMALL QUANTITY GENERATOR** LAST UPDATED DATE: 08/30/2002

SUBJECT TO CORRECTIVE ACTION UNIVERSE: **NO**

TDSFs POTENTIALLY SUBJECT TO CORRECTIVE ACTION UNDER 3004 (u)/(v) UNIVERSE: **NO**

TDSFs ONLY SUBJECT TO CORRECTIVE ACTION UNDER DISCRETIONARY AUTHORITIES UNIVERSE: **NO**

NON TDSFs WHERE RCRA CORRECTIVE ACTION HAS BEEN IMPOSED UNIVERSE: **NO**

CORRECTIVE ACTION WORKLOAD UNIVERSE: **NO**

IMPORTER: **NO**

UNDERGROUND INJECTION: **NO**

MIXED WASTE GENERATOR: **NO**

UNIVERSAL WASTE DESTINATION FACILITY: **NO**

RECYCLER: **NO**

TRANSFER FACILITY: **NO**

TRANSPORTER: **NO**

USED OIL FUEL BURNER: **NO**

ONSITE BURNER EXEMPTION: **NO**

USED OIL PROCESSOR: **NO**

FURNACE EXEMPTION: **NO**

USED OIL FUEL MARKETER TO BURNER: **NO**

USED OIL REFINER: **NO**

SPECIFICATION USED OIL MARKETER: **NO**

USED OIL TRANSFER FACILITY: **NO**

USED OIL TRANSPORTER: **NO**

## COMPLIANCE, MONITORING AND ENFORCEMENT INFORMATION

## Resource Conservation & Recovery Act - Generator (RCRAGR08)

EVALUATIONS - NO EVALUATIONS REPORTED -

VIOLATIONS - NO VIOLATIONS REPORTED -

ENFORCEMENTS - NO ENFORCEMENTS REPORTED -

HAZARDOUS WASTE

**D001**      **IGNITABLE WASTE**

**D002**      **CORROSIVE WASTE**

UNIVERSAL WASTE      - NO UNIVERSAL WASTE REPORTED -

CORRECTIVE ACTION AREA      - NO CORRECTIVE ACTION AREA INFORMATION REPORTED -

CORRECTIVE ACTION EVENT      - NO CORRECTIVE ACTION EVENT REPORTED -

[Back to Report Summary](#)

# Aboveground Storage Tank Facilities (AST)

**MAP ID# 46**

Distance from Property: 0.04 mi. (211 ft.) SW

## FACILITY INFORMATION

FACILITY ID: 6917

NAME: UNKNOWN

ADDRESS: 790 W EISENHOWER  
LOVELAND, CO 80537

COSTIS LINK: [http://costis.cdle.state.co.us/facility.asp?h\\_id=6917](http://costis.cdle.state.co.us/facility.asp?h_id=6917)

## OWNER INFORMATION

OWNER ID: 9999

NAME: NOT REPORTED

ADDRESS: NOT REPORTED  
NOT REPORTED, NOT REPORTED 99999

## TANK INFORMATION

TANK ID:	TANK TYPE:	TANK PRODUCT:	TANK CAPACITY:	TANK STATUS:	INSTALLATION DATE:
NR	NOT REPORTED	NOT REPORTED	NOT REPORTED	NOT REPORTED	NOT REPORTED

[Back to Report Summary](#)



## Aboveground Storage Tank Facilities (AST)

**MAP ID# 46**

Distance from Property: 0.04 mi. (211 ft.) SW

### FACILITY INFORMATION

FACILITY ID: 12797

NAME: LAKE LOVELAND INVESTMENT

ADDRESS: 790-768 W EISENHOWER BLVD  
LOVELAND, CO 80537

COSTIS LINK: [http://costis.cdle.state.co.us/facility.asp?h\\_id=12797](http://costis.cdle.state.co.us/facility.asp?h_id=12797)

### OWNER INFORMATION

OWNER ID: 15973

NAME: LAKE LOVELAND INVESTMENTS LTD

ADDRESS: PO BOX 5111  
LOVELAND, CO 80538

### TANK INFORMATION

TANK ID: TANK TYPE:

TANK PRODUCT:

TANK CAPACITY: TANK STATUS:

INSTALLATION DATE:

NR NOT REPORTED

NOT REPORTED

NOT REPORTED NOT REPORTED

NOT REPORTED

---

[Back to Report Summary](#)

## Aboveground Storage Tank Facilities (AST)

**MAP ID# 46**

Distance from Property: 0.04 mi. (211 ft.) SW

### FACILITY INFORMATION

FACILITY ID: 12753

NAME: LAKE LOVELAND INVESTMENTS LTD

ADDRESS: 766 - 790 W EISENHOWER BLVD  
LOVELAND, CO 80538

COSTIS LINK: [http://costis.cdle.state.co.us/facility.asp?h\\_id=12753](http://costis.cdle.state.co.us/facility.asp?h_id=12753)

### OWNER INFORMATION

OWNER ID: 15973

NAME: LAKE LOVELAND INVESTMENTS LTD

ADDRESS: PO BOX 5111  
LOVELAND, CO 80538

### TANK INFORMATION

TANK ID: TANK TYPE:

TANK PRODUCT:

TANK CAPACITY: TANK STATUS:

INSTALLATION DATE:

NR NOT REPORTED

NOT REPORTED

NOT REPORTED NOT REPORTED

NOT REPORTED

---

[Back to Report Summary](#)

## Leaking Storage Tank Facilities (LST)

[MAP ID# 46](#)

Distance from Property: 0.04 mi. (211 ft.) SW

### **FACILITY INFORMATION**

UNIQUE ID: 12753LST

FACILITY ID: 12753

NAME: LAKE LOVELAND INVESTMENTS LTD

ADDRESS: 766 - 790 W EISENHOWER BLVD

LOVELAND, CO 80538

SITE NAME: LAKE LOVELAND INVESTMENTS LTD

LOCATION: 766 - 790 W EISENHOWER BLVD<BR>LOVELAND 80538

### **LEAKING INFORMATION**

EVENT ID:

STATUS:

RELEASE DATE:

ALTERNATE NAME:

1686

CLOSED

6/9/1993

LAKE LOVELAND INVESTMENTS LTD

COSTIS LINK: [http://costis.cdle.state.co.us/event.asp?h\\_id=1686](http://costis.cdle.state.co.us/event.asp?h_id=1686)

---

[Back to Report Summary](#)

# Underground Storage Tank Facilities (UST)

**MAP ID# 47**

Distance from Property: 0.04 mi. (211 ft.) SW

## FACILITY INFORMATION

FACILITY ID: 312

NAME: LOVELAND SINCLAIR

ADDRESS: 2004 W EISENHOWER  
LOVELAND, CO 80537

COSTIS LINK: [http://costis.cdle.state.co.us/facility.asp?h\\_id=312](http://costis.cdle.state.co.us/facility.asp?h_id=312)

## OWNER INFORMATION

OWNER ID: 3031

NAME: WHITAKER OIL INC

ADDRESS: 1315 N CLEVELAND AVE  
LOVELAND, CO 80537

## TANK INFORMATION

TANK ID:	TANK TYPE:	TANK PRODUCT:	TANK CAPACITY:	TANK STATUS:	INSTALLATION DATE:
1038	UNDERGROUND STORAGE TANK	1 - UNLEADED REGULAR (RUL)	8000	CLOSED	NOT REPORTED
1039	UNDERGROUND STORAGE TANK	1 - UNLEADED REGULAR (RUL)	8000	CLOSED	NOT REPORTED
1040	UNDERGROUND STORAGE TANK	2 - UNLEADED MID-GRADE (MUL)	6000	CLOSED	NOT REPORTED
1041	UNDERGROUND STORAGE TANK	4 - DIESEL	6000	CLOSED	NOT REPORTED

[Back to Report Summary](#)

## Aboveground Storage Tank Facilities (AST)

[MAP ID# 47](#)

Distance from Property: 0.04 mi. (211 ft.) SW

### FACILITY INFORMATION

FACILITY ID: 312

NAME: LOVELAND SINCLAIR

ADDRESS: 2004 W EISENHOWER  
LOVELAND, CO 80537

COSTIS LINK: [http://costis.cdle.state.co.us/facility.asp?h\\_id=312](http://costis.cdle.state.co.us/facility.asp?h_id=312)

### OWNER INFORMATION

OWNER ID: 3031

NAME: WHITAKER OIL INC

ADDRESS: 1315 N CLEVELAND AVE  
LOVELAND, CO 80537

### TANK INFORMATION

TANK ID:	TANK TYPE:	TANK PRODUCT:	TANK CAPACITY:	TANK STATUS:	INSTALLATION DATE:
36881	LIQUEFIED PETROLEUM GAS	LPG	1200	CLOSED	NOT REPORTED

[Back to Report Summary](#)

## Leaking Storage Tank Facilities (LST)

[MAP ID# 47](#)

Distance from Property: 0.04 mi. (211 ft.) SW

### **FACILITY INFORMATION**

UNIQUE ID: 312LST

FACILITY ID: 312

NAME: LOVELAND SINCLAIR

ADDRESS: 2004 W EISENHOWER

LOVELAND, CO 80537

SITE NAME: LOVELAND SINCLAIR

LOCATION: 2004 W EISENHOWER<BR>LOVELAND 80537

### **LEAKING INFORMATION**

EVENT ID:

STATUS:

RELEASE DATE:

ALTERNATE NAME:

11501

STATE LEAD

9/8/2011 15:41

LOVELAND SINCLAIR

COSTIS LINK: [http://costis.cdle.state.co.us/event.asp?h\\_id=11501](http://costis.cdle.state.co.us/event.asp?h_id=11501)

---

[Back to Report Summary](#)

## Underground Storage Tank Facilities (UST)

**MAP ID# 48**

Distance from Property: 0.04 mi. (211 ft.) SW

### FACILITY INFORMATION

FACILITY ID: 2494  
NAME: **BROADMOOR HEIGHTS CAR CARE CENTER**  
ADDRESS: 2106 W EISENHOWER BLVD  
LOVELAND, CO 80537

COSTIS LINK: [http://costis.cdle.state.co.us/facility.asp?h\\_id=2494](http://costis.cdle.state.co.us/facility.asp?h_id=2494)

### OWNER INFORMATION

OWNER ID: 20590  
NAME: **BROADMOOR HEIGHTS 66 LLC**  
ADDRESS: 2106 W EISENHOWER BLVD  
LOVELAND, CO 80537

### TANK INFORMATION

TANK ID:	TANK TYPE:	TANK PRODUCT:	TANK CAPACITY:	TANK STATUS:	INSTALLATION DATE:
6959	UNDERGROUND STORAGE TANK	GASOLINE	8000	CLOSED	NOT REPORTED
6960	UNDERGROUND STORAGE TANK	GASOLINE	8000	CLOSED	NOT REPORTED
6961	UNDERGROUND STORAGE TANK	GASOLINE	4000	CLOSED	NOT REPORTED
6962	UNDERGROUND STORAGE TANK	4 - DIESEL	2000	CLOSED	NOT REPORTED
6963	UNDERGROUND STORAGE TANK	6 - USED OIL (WASTE OIL)	560	CLOSED	NOT REPORTED
33510	UNDERGROUND STORAGE TANK	1 - UNLEADED REGULAR (RUL)	10000	OPEN	NOT REPORTED
33511	UNDERGROUND STORAGE TANK	3 - UNLEADED PREMIUM (PUL)	10000	OPEN	NOT REPORTED
33512	UNDERGROUND STORAGE TANK	4 - DIESEL	6000	OPEN	NOT REPORTED

[Back to Report Summary](#)

## Aboveground Storage Tank Facilities (AST)

**MAP ID# 48**

Distance from Property: 0.04 mi. (211 ft.) SW

### FACILITY INFORMATION

FACILITY ID: 2494  
NAME: BROADMOOR HEIGHTS CAR CARE CENTER  
ADDRESS: 2106 W EISENHOWER BLVD  
LOVELAND, CO 80537

COSTIS LINK: [http://costis.cdle.state.co.us/facility.asp?h\\_id=2494](http://costis.cdle.state.co.us/facility.asp?h_id=2494)

### OWNER INFORMATION

OWNER ID: 20590  
NAME: BROADMOOR HEIGHTS 66 LLC  
ADDRESS: 2106 W EISENHOWER BLVD  
LOVELAND, CO 80537

### TANK INFORMATION

TANK ID:	TANK TYPE:	TANK PRODUCT:	TANK CAPACITY:	TANK STATUS:	INSTALLATION DATE:
35821	LIQUEFIED PETROLEUM GAS	LPG	1000	OPEN	NOT REPORTED

[Back to Report Summary](#)



## Leaking Storage Tank Facilities (LST)

**MAP ID# 48**

Distance from Property: 0.04 mi. (211 ft.) SW

### **FACILITY INFORMATION**

UNIQUE ID: 2494LST

FACILITY ID: 2494

NAME: BROADMOOR HEIGHTS CAR CARE CENTER

ADDRESS: 2106 W EISENHOWER BLVD

LOVELAND, CO 80537

SITE NAME: BROADMOOR HEIGHTS CAR CARE CENTER

LOCATION: 2106 W EISENHOWER BLVD<BR>LOVELAND 80537

### **LEAKING INFORMATION**

EVENT ID:	STATUS:	RELEASE DATE:	ALTERNATE NAME:
12440	OPEN	2/8/2016 9:40	BROADMOOR HEIGHTS CAR CARE CENTER
COSTIS LINK: <a href="http://costis.cdle.state.co.us/event.asp?h_id=12440">http://costis.cdle.state.co.us/event.asp?h_id=12440</a>			
7854	CLOSED	11/1/1999	BROADMOOR 66
COSTIS LINK: <a href="http://costis.cdle.state.co.us/event.asp?h_id=7854">http://costis.cdle.state.co.us/event.asp?h_id=7854</a>			

---

[Back to Report Summary](#)

# Underground Storage Tank Facilities (UST)

**MAP ID# 49**

Distance from Property: 0.04 mi. (211 ft.) SW

## FACILITY INFORMATION

FACILITY ID: 3073  
NAME: CST METRO LLC DBA CORNER STORE #645  
ADDRESS: 2500 W EISENHOWER BLVD  
LOVELAND, CO 80537

COSTIS LINK: [http://costis.cdle.state.co.us/facility.asp?h\\_id=3073](http://costis.cdle.state.co.us/facility.asp?h_id=3073)

## OWNER INFORMATION

OWNER ID: 22345  
NAME: CST METRO LLC  
ADDRESS: 5590 HAVANA ST UNIT B  
DENVER, CO 80239

## TANK INFORMATION

TANK ID:	TANK TYPE:	TANK PRODUCT:	TANK CAPACITY:	TANK STATUS:	INSTALLATION DATE:
8440	UNDERGROUND STORAGE TANK	1 - UNLEADED REGULAR (RUL)	10000	OPEN	NOT REPORTED
8441	UNDERGROUND STORAGE TANK	2 - UNLEADED MID-GRADE (MUL)	10000	OPEN	NOT REPORTED
8442	UNDERGROUND STORAGE TANK	3 - UNLEADED PREMIUM (PUL)	10000	OPEN	NOT REPORTED

[Back to Report Summary](#)

## Leaking Storage Tank Facilities (LST)

[MAP ID# 49](#)

Distance from Property: 0.04 mi. (211 ft.) SW

### **FACILITY INFORMATION**

UNIQUE ID: 3073LST

FACILITY ID: 3073

NAME: CST METRO LLC DBA CORNER STORE #645

ADDRESS: 2500 W EISENHOWER  
LOVELAND, CO 80537

SITE NAME: WL-14-ROYAL

LOCATION: 2500 W EISENHOWER BLVD<BR>LOVELAND 80537

### **LEAKING INFORMATION**

EVENT ID: STATUS: RELEASE DATE:

3969 CLOSED 1/18/1996

ALTERNATE NAME:

WL-14-ROYAL

COSTIS LINK: [http://costis.cdle.state.co.us/event.asp?h\\_id=3969](http://costis.cdle.state.co.us/event.asp?h_id=3969)

---

[Back to Report Summary](#)

## Solid Waste Facilities (SWF)

**MAP ID# 50**

Distance from Property: 0.04 mi. (211 ft.) S

### **SITE INFORMATION**

GEOSEARCH ID: 742WTR

NAME: **DISCOUNT TIRE**

ADDRESS: **994 E EISENHOWER BL**  
**LOVELAND, CO 80537**

COUNTY: **NOT REPORTED**

CERTIFICATION ID: **742**

FACILITY TYPE: **REGISTERED TIRE HAULER**

TIRE RETAILER/WHOLESALE: **YES**

HAULER: **NO**

END USER: **NO**

COLLECTION: **NO**

PROCESSOR: **NO**

MONOFILL: **NO**

---

[Back to Report Summary](#)

## Aboveground Storage Tank Facilities (AST)

**MAP ID# 51**

Distance from Property: 0.04 mi. (211 ft.) S

### FACILITY INFORMATION

FACILITY ID: 18880

NAME: JAX FARM & RANCH

ADDRESS: 950 E EISENHOWER BLVD  
LOVELAND, CO 80537

COSTIS LINK: [http://costis.cdle.state.co.us/facility.asp?h\\_id=18880](http://costis.cdle.state.co.us/facility.asp?h_id=18880)

### OWNER INFORMATION

OWNER ID: 21707

NAME: JIM QUININ

ADDRESS: 1200 N COLLEGE AVE  
LOVELAND, CO 80537

### TANK INFORMATION

TANK ID:	TANK TYPE:	TANK PRODUCT:	TANK CAPACITY:	TANK STATUS:	INSTALLATION DATE:
42236	LIQUEFIED PETROLEUM GAS -LPG ABOVEGROUND		1600	OPEN	NOT REPORTED

[Back to Report Summary](#)

# Resource Conservation & Recovery Act - Generator (RCRAGR08)

MAP ID# 52

Distance from Property: 0.04 mi. (211 ft.) S

## FACILITY INFORMATION

EPA ID#: COR000220921

NAME: ABRA AUTO BODY AND GLASS - LOVELAND

ADDRESS: 1805 TOPAZ DR

LOVELAND, CO 80537

OWNER TYPE: PRIVATE

OWNER NAME: ABRA COLORADO INC

OPERATOR TYPE: PRIVATE

OPERATOR NAME: ABRA AUTO BODY AND GLASS - LOVELAND

CONTACT NAME: COLETTE BRUCE

CONTACT ADDRESS: 6801 W 121 ST STE 123 C/O TEAM SAFETY  
OVERLAND PARK KS 66209

CONTACT PHONE: 8667629350

NON-NOTIFIER: NOT A NON-NOTIFIER

DATE RECEIVED BY AGENCY: 03/08/2010

## CERTIFICATION

CERTIFICATION NAME:	CERTIFICATION TITLE:	CERTIFICATION SIGNED DATE:
COLETTE BRUCE	CONSULTANT FOR COMPANY	03/01/2010
COLETTE BRUCE	CONSULTANT FOR COMPANY	04/29/2009
COLETTE BRUCE	CONSULTANT FOR COMPANY	03/06/2009

## INDUSTRY CLASSIFICATION (NAICS)

811122 - AUTOMOTIVE GLASS REPLACEMENT SHOPS

## SITE HISTORY (INCLUDES GENERATORS AND NON-GENERATORS)

DATE RECEIVED BY AGENCY: 03/08/2010

NAME: ABRA AUTO BODY AND GLASS - LOVELAND

GENERATOR CLASSIFICATION: LARGE QUANTITY GENERATOR

DESCRIPTION: LARGE QUANTITY GENERATORS (LQGS) GENERATE 1,000 KILOGRAMS PER MONTH OR MORE OF HAZARDOUS WASTE OR MORE THAN ONE KILOGRAM PER MONTH OF ACUTELY HAZARDOUS WASTE

DATE RECEIVED BY AGENCY: 05/18/2009

NAME: ABRA AUTO BODY AND GLASS - LOVELAND

GENERATOR CLASSIFICATION: LARGE QUANTITY GENERATOR

DESCRIPTION: LARGE QUANTITY GENERATORS (LQGS) GENERATE 1,000 KILOGRAMS PER MONTH OR MORE OF HAZARDOUS WASTE OR MORE THAN ONE KILOGRAM PER MONTH OF ACUTELY HAZARDOUS WASTE

DATE RECEIVED BY AGENCY: 03/12/2009

NAME: ABRA AUTO BODY AND GLASS - LOVELAND

GENERATOR CLASSIFICATION: LARGE QUANTITY GENERATOR

DESCRIPTION: LARGE QUANTITY GENERATORS (LQGS) GENERATE 1,000 KILOGRAMS PER MONTH OR MORE OF HAZARDOUS WASTE OR MORE THAN ONE KILOGRAM PER MONTH OF ACUTELY HAZARDOUS WASTE

## CURRENT ACTIVITY INFORMATION

GENERATOR STATUS: **CONDITIONALLY EXEMPT SMALL QUANTITY GENERATOR** LAST UPDATED DATE: 03/11/2010

SUBJECT TO CORRECTIVE ACTION UNIVERSE: **NO**

TDSFs POTENTIALLY SUBJECT TO CORRECTIVE ACTION UNDER 3004 (u)/(v) UNIVERSE: **NO**

TDSFs ONLY SUBJECT TO CORRECTIVE ACTION UNDER DISCRETIONARY AUTHORITIES UNIVERSE: **NO**

# Resource Conservation & Recovery Act - Generator (RCRAGR08)

NON TSDFs WHERE RCRA CORRECTIVE ACTION HAS BEEN IMPOSED UNIVERSE: **NO**

CORRECTIVE ACTION WORKLOAD UNIVERSE: **NO**

IMPORTER: **NO**

UNDERGROUND INJECTION: **NO**

MIXED WASTE GENERATOR: **NO**

UNIVERSAL WASTE DESTINATION FACILITY: **NO**

RECYCLER: **NO**

TRANSFER FACILITY: **NO**

TRANSPORTER: **NO**

USED OIL FUEL BURNER: **NO**

ONSITE BURNER EXEMPTION: **NO**

USED OIL PROCESSOR: **NO**

FURNACE EXEMPTION: **NO**

USED OIL FUEL MARKETER TO BURNER: **NO**

USED OIL REFINER: **NO**

SPECIFICATION USED OIL MARKETER: **NO**

USED OIL TRANSFER FACILITY: **NO**

USED OIL TRANSPORTER: **NO**

COMPLIANCE, MONITORING AND ENFORCEMENT INFORMATION

EVALUATIONS - **NO EVALUATIONS REPORTED** -

VIOLATIONS - **NO VIOLATIONS REPORTED** -

ENFORCEMENTS - **NO ENFORCEMENTS REPORTED** -

HAZARDOUS WASTE

**D001 IGNITABLE WASTE**

**D005 BARIUM**

**D035 METHYL ETHYL KETONE**

**F001 THE FOLLOWING SPENT HALOGENATED SOLVENTS USED IN DEGREASING: TETRACHLOROETHYLENE, TRICHLOROETHYLENE, METHYLENE CHLORIDE, 1,1,1-TRICHLOROETHANE, CARBON TETRACHLORIDE AND CHLORINATED FLUOROCARBONS; ALL SPENT SOLVENT MIXTURES/BLENDS USED IN DEGREASING CONTAINING, BEFORE USE, A TOTAL OF TEN PERCENT OR MORE (BY VOLUME) OF ONE OR MORE OF THE ABOVE HALOGENATED SOLVENTS OR THOSE SOLVENTS LISTED IN F002, F004, AND F005; AND STILL BOTTOMS FROM THE RECOVERY OF THESE SPENT SOLVENTS AND SPENT SOLVENT MIXTURES.**

**F003 THE FOLLOWING SPENT NON-HALOGENATED SOLVENTS: XYLENE, ACETONE, ETHYL ACETATE, ETHYL BENZENE, ETHYL ETHER, METHYL ISOBUTYL KETONE, N-BUTYL ALCOHOL, CYCLOHEXANONE, AND METHANOL; ALL SPENT SOLVENT MIXTURES/BLENDS CONTAINING, BEFORE USE, ONLY THE ABOVE SPENT NONHALOGENATED SOLVENTS; AND ALL SPENT SOLVENT MIXTURES/BLENDS CONTAINING, BEFORE USE, ONE OR MORE OF THE ABOVE NONHALOGENATED SOLVENTS, AND A TOTAL OF TEN PERCENT OR MORE (BY VOLUME) OF ONE OR MORE OF THOSE SOLVENTS LISTED IN F001, F002, F004, AND F005; AND STILL BOTTOMS FROM THE RECOVERY OF THESE SPENT SOLVENTS AND SPENT SOLVENT MIXTURES.**

**F005 THE FOLLOWING SPENT NONHALOGENATED SOLVENTS: TOLUENE, METHYL ETHYL KETONE, CARBON DISULFIDE, ISOBUTANOL, PYRIDINE, BENZENE, 2-ETHOXYETHANOL, AND 2-NITROPROPANE; ALL SPENT SOLVENT MIXTURES/BLENDS CONTAINING, BEFORE USE, A TOTAL OF TEN PERCENT OR MORE (BY VOLUME) OF ONE OR MORE OF THE ABOVE NONHALOGENATED SOLVENTS OR THOSE SOLVENTS LISTED IN F001, F002, OR F004; AND STILL BOTTOMS FROM THE RECOVERY OF THESE SPENT SOLVENTS AND SPENT SOLVENT MIXTURES.**

UNIVERSAL WASTE

WASTE TYPE:	ACCUMULATED WASTE ON-SITE:	GENERATED WASTE ON-SITE:	SOURCE TYPE:
NOT REPORTED	NO	NO	NOTIFICATION
BATTERIES	NO	NOT REPORTED	NOTIFICATION
OTHER	NO	NO	NOTIFICATION
LAMPS	NO	NOT REPORTED	NOTIFICATION
MERCURY-CONTAINING DEVICES	NO	NO	NOTIFICATION
PESTICIDES	NO	NOT REPORTED	NOTIFICATION
MERCURY CONTAINING EQUIPMENT	NO	NOT REPORTED	NOTIFICATION

CORRECTIVE ACTION AREA - **NO CORRECTIVE ACTION AREA INFORMATION REPORTED** -

## Resource Conservation & Recovery Act - Generator (RCRAGR08)

CORRECTIVE ACTION EVENT - NO CORRECTIVE ACTION EVENT REPORTED -

---

[Back to Report Summary](#)



# Underground Storage Tank Facilities (UST)

**MAP ID# 53**

Distance from Property: 0.05 mi. (264 ft.) SW

## FACILITY INFORMATION

FACILITY ID: 16215  
NAME: 502 E EISENHOWER BLVD  
ADDRESS: 502 E EISENHOWER BLVD  
LOVELAND, CO 80537

COSTIS LINK: [http://costis.cdle.state.co.us/facility.asp?h\\_id=16215](http://costis.cdle.state.co.us/facility.asp?h_id=16215)

## OWNER INFORMATION

OWNER ID: 19465  
NAME: CDOT  
ADDRESS: 2207 E HWY 402  
LOVELAND, CO 80537

## TANK INFORMATION

TANK ID:	TANK TYPE:	TANK PRODUCT:	TANK CAPACITY:	TANK STATUS:	INSTALLATION DATE:
35621	UNDERGROUND STORAGE TANK	GASOLINE	1000	CLOSED	NOT REPORTED
35622	UNDERGROUND STORAGE TANK	6 - USED OIL (WASTE OIL)	550	CLOSED	NOT REPORTED

[Back to Report Summary](#)

## Leaking Storage Tank Facilities (LST)

**MAP ID# 53**

Distance from Property: 0.05 mi. (264 ft.) SW

### **FACILITY INFORMATION**

UNIQUE ID: 16215LST

FACILITY ID: 16215

NAME: 502 E EISENHOWER BLVD

ADDRESS: 502 E EISENHOWER BLVD  
LOVELAND, CO 80537

SITE NAME: 502 E EISENHOWER BLVD

LOCATION: 502 E EISENHOWER BLVD<BR>LOVELAND 80537

### **LEAKING INFORMATION**

EVENT ID: STATUS: RELEASE DATE:

9514 CLOSED 6/2/2004 8:43

COSTIS LINK: [http://costis.cdle.state.co.us/event.asp?h\\_id=9514](http://costis.cdle.state.co.us/event.asp?h_id=9514)

ALTERNATE NAME:

502 E EISENHOWER BLVD

---

[Back to Report Summary](#)

# Underground Storage Tank Facilities (UST)

**MAP ID# 54**

Distance from Property: 0.05 mi. (264 ft.) SW

## FACILITY INFORMATION

FACILITY ID: 19309

NAME: KUM & GO #995

ADDRESS: 1600 E EISENHOWER BLVD  
LOVELAND, CO 80537

COSTIS LINK: [http://costis.cdle.state.co.us/facility.asp?h\\_id=19309](http://costis.cdle.state.co.us/facility.asp?h_id=19309)

## OWNER INFORMATION

OWNER ID: 991

NAME: KUM & GO LC

ADDRESS: 6400 WESTOWN PKWY  
WEST DES MOINES, IA 50266

## TANK INFORMATION

TANK ID:	TANK TYPE:	TANK PRODUCT:	TANK CAPACITY:	TANK STATUS:	INSTALLATION DATE:
43953	UNDERGROUND STORAGE TANK	1 - UNLEADED REGULAR (RUL)	20000	OPEN	NOT REPORTED
43954	UNDERGROUND STORAGE TANK	9 - GAS/GAS (MULTI-COMP)	20000	OPEN	NOT REPORTED
43955	UNDERGROUND STORAGE TANK	E-85/DIESEL (MULTI-COMP)	20000	OPEN	NOT REPORTED

[Back to Report Summary](#)

## Leaking Storage Tank Facilities (LST)

[MAP ID# 54](#)

Distance from Property: 0.05 mi. (264 ft.) SW

### **FACILITY INFORMATION**

UNIQUE ID: 19309LST

FACILITY ID: 19309

NAME: KUM & GO #995

ADDRESS: 1600 E EISENHOWER BLVD  
LOVELAND, CO 80537

SITE NAME: KUM & GO #995

LOCATION: 1600 E EISENHOWER BLVD<BR>LOVELAND 80537

### **LEAKING INFORMATION**

EVENT ID:	STATUS:	RELEASE DATE:	ALTERNATE NAME:
12248	CLOSED	5/8/2015 10:56	KUM & GO #995
COSTIS LINK:	<a href="http://costis.cdle.state.co.us/event.asp?h_id=12248">http://costis.cdle.state.co.us/event.asp?h_id=12248</a>		

---

[Back to Report Summary](#)

## Underground Storage Tank Facilities (UST)

**MAP ID# 55**

Distance from Property: 0.05 mi. (264 ft.) SW

### FACILITY INFORMATION

FACILITY ID: 10733

NAME: NORTH STERLING MARINA

ADDRESS: 1424 E EISENHOWER BLVD  
LOVELAND, CO 80537

COSTIS LINK: [http://costis.cdle.state.co.us/facility.asp?h\\_id=10733](http://costis.cdle.state.co.us/facility.asp?h_id=10733)

### OWNER INFORMATION

OWNER ID: 2414

NAME: G & D CO

ADDRESS: 955 DECATUR ST BLDG C  
DENVER, CO 80204

### TANK INFORMATION

TANK ID:	TANK TYPE:	TANK PRODUCT:	TANK CAPACITY:	TANK STATUS:	INSTALLATION DATE:
29279	UNDERGROUND STORAGE TANK	GASOLINE	560	CLOSED	NOT REPORTED

[Back to Report Summary](#)

## Leaking Storage Tank Facilities (LST)

**MAP ID# 55**

Distance from Property: 0.05 mi. (264 ft.) SW

### **FACILITY INFORMATION**

UNIQUE ID: 10733LST

FACILITY ID: 10733

NAME: NORTH STERLING MARINA

ADDRESS: 1424 E EISENHOWER BLVD  
LOVELAND, CO 80537

SITE NAME: NORTH STERLING MARINA

LOCATION: 1424 E EISENHOWER BLVD<BR>LOVELAND 80537

### **LEAKING INFORMATION**

EVENT ID: STATUS: RELEASE DATE:

5425 CLOSED 6/7/1990

ALTERNATE NAME:

NORTH STERLING MARINA

COSTIS LINK: [http://costis.cdle.state.co.us/event.asp?h\\_id=5425](http://costis.cdle.state.co.us/event.asp?h_id=5425)

---

[Back to Report Summary](#)

## Underground Storage Tank Facilities (UST)

**MAP ID# 56**

Distance from Property: 0.05 mi. (264 ft.) SW

### FACILITY INFORMATION

FACILITY ID: 4289  
NAME: LOVELAND COUNTRY STORE  
ADDRESS: 5518 US HWY 34 E  
LOVELAND, CO 80537

### OWNER INFORMATION

OWNER ID: 3031  
NAME: WHITAKER OIL INC  
ADDRESS: 1315 N CLEVELAND AVE  
LOVELAND, CO 80537

COSTIS LINK: [http://costis.cdle.state.co.us/facility.asp?h\\_id=4289](http://costis.cdle.state.co.us/facility.asp?h_id=4289)

### TANK INFORMATION

TANK ID:	TANK TYPE:	TANK PRODUCT:	TANK CAPACITY:	TANK STATUS:	INSTALLATION DATE:
12080	UNDERGROUND STORAGE TANK	1 - UNLEADED REGULAR (RUL)	10000	OPEN	NOT REPORTED
12081	UNDERGROUND STORAGE TANK	1 - UNLEADED REGULAR (RUL)	10000	OPEN	NOT REPORTED
12082	UNDERGROUND STORAGE TANK	4 - DIESEL	6000	OPEN	NOT REPORTED
12083	UNDERGROUND STORAGE TANK	3 - UNLEADED PREMIUM (PUL)	10000	OPEN	NOT REPORTED

[Back to Report Summary](#)

# Leaking Storage Tank Facilities (LST)

**MAP ID# 56**

Distance from Property: 0.05 mi. (264 ft.) SW

## **FACILITY INFORMATION**

UNIQUE ID: 4289LST

FACILITY ID: 4289

NAME: LOVELAND COUNTRY STORE

ADDRESS: 5518 US HWY 34 E

LOVELAND, CO 80537

SITE NAME: LOVELAND COUNTRY STORE

LOCATION: 5518 US HWY 34 E<BR>LOVELAND 80537

## **LEAKING INFORMATION**

EVENT ID:	STATUS:	RELEASE DATE:	ALTERNATE NAME:
11002	CLOSED	11/23/2009 10:25	LOVELAND COUNTRY STORE
COSTIS LINK:	<a href="http://costis.cdle.state.co.us/event.asp?h_id=11002">http://costis.cdle.state.co.us/event.asp?h_id=11002</a>		
9208	CLOSED	5/28/2003 9:18	LOVELAND COUNTRY STORE
COSTIS LINK:	<a href="http://costis.cdle.state.co.us/event.asp?h_id=9208">http://costis.cdle.state.co.us/event.asp?h_id=9208</a>		
284	CLOSED	2/11/1991	LOVELAND COUNTRY STORE
COSTIS LINK:	<a href="http://costis.cdle.state.co.us/event.asp?h_id=284">http://costis.cdle.state.co.us/event.asp?h_id=284</a>		

---

[Back to Report Summary](#)



# Underground Storage Tank Facilities (UST)

[MAP ID# 57](#)

Distance from Property: 0.05 mi. (264 ft.) S

## FACILITY INFORMATION

FACILITY ID: 15067  
NAME: CITY OF LOVELAND WATER LINE EASEMENT  
ADDRESS: 4012 W EISENHOWER AVE  
LOVELAND, CO 80537

## OWNER INFORMATION

OWNER ID: 1158  
NAME: CITY OF LOVELAND  
ADDRESS: 105 W 5TH ST  
LOVELAND, CO 80537

COSTIS LINK: [http://costis.cdle.state.co.us/facility.asp?h\\_id=15067](http://costis.cdle.state.co.us/facility.asp?h_id=15067)

## TANK INFORMATION

TANK ID:	TANK TYPE:	TANK PRODUCT:	TANK CAPACITY:	TANK STATUS:	INSTALLATION DATE:
33052	UNDERGROUND STORAGE TANK	NOT LISTED	560	CLOSED	NOT REPORTED
33053	UNDERGROUND STORAGE TANK	NOT LISTED	560	CLOSED	NOT REPORTED

[Back to Report Summary](#)

## Leaking Storage Tank Facilities (LST)

[MAP ID# 57](#)

Distance from Property: 0.05 mi. (264 ft.) S

### **FACILITY INFORMATION**

UNIQUE ID: 15067LST

FACILITY ID: 15067

NAME: CITY OF LOVELAND WATER LINE EASEMENT

ADDRESS: 4012 W EISENHOWER AVE

LOVELAND, CO 80537

SITE NAME: CITY OF LOVELAND WATERLINE EASEMENT

LOCATION: 4012 W EISENHOWER AVE<BR>LOVELAND 80537

### **LEAKING INFORMATION**

EVENT ID:

STATUS:

RELEASE DATE:

ALTERNATE NAME:

8019

CLOSED

1/21/2000

CITY OF LOVELAND WATERLINE EASEMENT

COSTIS LINK: [http://costis.cdle.state.co.us/event.asp?h\\_id=8019](http://costis.cdle.state.co.us/event.asp?h_id=8019)

---

[Back to Report Summary](#)

# Underground Storage Tank Facilities (UST)

**MAP ID# 58**

Distance from Property: 0.05 mi. (264 ft.) S

## FACILITY INFORMATION

FACILITY ID: 19044

NAME: THOMPSON RANCH CONVENIENCE LLC

ADDRESS: 4810 LARIMER PKWY  
JOHNSTOWN, CO 80534

COSTIS LINK: [http://costis.cdle.state.co.us/facility.asp?h\\_id=19044](http://costis.cdle.state.co.us/facility.asp?h_id=19044)

## OWNER INFORMATION

OWNER ID: 22025

NAME: THOMPSON RANCH CONVENIENCE LLC

ADDRESS: 20203 HWY 60  
PLATTEVILLE, CO 80651

## TANK INFORMATION

TANK ID:	TANK TYPE:	TANK PRODUCT:	TANK CAPACITY:	TANK STATUS:	INSTALLATION DATE:
42658	UNDERGROUND STORAGE TANK	1 - UNLEADED REGULAR (RUL)	20000	OPEN	NOT REPORTED
42659	UNDERGROUND STORAGE TANK	8 - DIESEL/GAS (MULTI-COMP)	20000	OPEN	NOT REPORTED

[Back to Report Summary](#)

# Resource Conservation & Recovery Act - Non-Generator (RCRANGR08)

MAP ID# 59

Distance from Property: 0.05 mi. (264 ft.) SW

## FACILITY INFORMATION

EPA ID#: COD000694844

NAME: SHERWIN-WILLIAMS CO

ADDRESS: 1710 W EISENHOWER BLVD

LOVELAND, CO 80537

CONTACT NAME: KURT DALLMAN

CONTACT ADDRESS: 1710 W EISENHOWER BLVD

LOVELAND CO 80537

CONTACT PHONE: 9706676800

NON-NOTIFIER: NOT A NON-NOTIFIER

DATE RECEIVED BY AGENCY: 03/19/2013

OWNER TYPE: PRIVATE

OWNER NAME: THE SHERWIN WILLIAMS CO

OPERATOR TYPE: PRIVATE

OPERATOR NAME: THE SHERWIN WILLIAMS CO

## CERTIFICATION

CERTIFICATION NAME:

CERTIFICATION TITLE:

CERTIFICATION SIGNED DATE:

SHAY ROSEMAN

S & E SPECIALIST

03/11/2013

## INDUSTRY CLASSIFICATION (NAICS)

325510 - PAINT AND COATING MANUFACTURING

## SITE HISTORY (INCLUDES GENERATORS AND NON-GENERATORS)

DATE RECEIVED BY AGENCY: 03/19/2013

NAME: SHERWIN-WILLIAMS CO

GENERATOR CLASSIFICATION: NON-GENERATOR

DESCRIPTION: NON-GENERATORS DO NOT PRESENTLY GENERATE HAZARDOUS WASTE

DATE RECEIVED BY AGENCY: 10/20/1997

NAME: SHERWIN-WILLIAMS CO

GENERATOR CLASSIFICATION: LARGE QUANTITY GENERATOR

DESCRIPTION: LARGE QUANTITY GENERATORS (LQGS) GENERATE 1,000 KILOGRAMS PER MONTH OR MORE OF HAZARDOUS WASTE OR MORE THAN ONE KILOGRAM PER MONTH OF ACUTELY HAZARDOUS WASTE

## CURRENT ACTIVITY INFORMATION

GENERATOR STATUS: NON-GENERATOR LAST UPDATED DATE: 03/20/2013

SUBJECT TO CORRECTIVE ACTION UNIVERSE: NO

TDSFs POTENTIALLY SUBJECT TO CORRECTIVE ACTION UNDER 3004 (u)/(v) UNIVERSE: NO

TDSFs ONLY SUBJECT TO CORRECTIVE ACTION UNDER DISCRETIONARY AUTHORITIES UNIVERSE: NO

NON TDSFs WHERE RCRA CORRECTIVE ACTION HAS BEEN IMPOSED UNIVERSE: NO

CORRECTIVE ACTION WORKLOAD UNIVERSE: NO

IMPORTER: NO

UNDERGROUND INJECTION: NO

MIXED WASTE GENERATOR: NO

UNIVERSAL WASTE DESTINATION FACILITY: NO

RECYCLER: NO

TRANSFER FACILITY: NO

TRANSPORTER: NO

USED OIL FUEL BURNER: NO

ONSITE BURNER EXEMPTION: NO

USED OIL PROCESSOR: NO

FURNACE EXEMPTION: NO

USED OIL FUEL MARKETER TO BURNER: NO

USED OIL REFINER: NO

SPECIFICATION USED OIL MARKETER: NO

USED OIL TRANSFER FACILITY: NO

USED OIL TRANSPORTER: NO

## Resource Conservation & Recovery Act - Non-Generator (RCRANGR08)

### COMPLIANCE, MONITORING AND ENFORCEMENT INFORMATION

EVALUATIONS - NO EVALUATIONS REPORTED -

VIOLATIONS - NO VIOLATIONS REPORTED -

ENFORCEMENTS - NO ENFORCEMENTS REPORTED -

### HAZARDOUS WASTE

D001 IGNITABLE WASTE

D023 O-CRESOL

U002 2-PROPANONE (I)

U002 ACETONE (I)

U220 BENZENE, METHYL-

U220 TOLUENE

UNIVERSAL WASTE - NO UNIVERSAL WASTE REPORTED -

CORRECTIVE ACTION AREA - NO CORRECTIVE ACTION AREA INFORMATION REPORTED -

CORRECTIVE ACTION EVENT - NO CORRECTIVE ACTION EVENT REPORTED -

[Back to Report Summary](#)

# Aboveground Storage Tank Facilities (AST)

**MAP ID# 60**

Distance from Property: 0.05 mi. (264 ft.) SW

## FACILITY INFORMATION

FACILITY ID: 16723

NAME: MOUNTAIN VISTA RV

ADDRESS: 1550 E HWY 34

LOVELAND, CO 80537

COSTIS LINK: [http://costis.cdle.state.co.us/facility.asp?h\\_id=16723](http://costis.cdle.state.co.us/facility.asp?h_id=16723)

## OWNER INFORMATION

OWNER ID: 20684

NAME: MOUNTAIN VISTA RV

ADDRESS: 1550 E HWY 34

LOVELAND, CO 80537

## TANK INFORMATION

TANK ID:	TANK TYPE:	TANK PRODUCT:	TANK CAPACITY:	TANK STATUS:	INSTALLATION DATE:
36642	LIQUEFIED PETROLEUM GAS -LPG ABOVEGROUND		1000	CLOSED	NOT REPORTED
39930	LIQUEFIED PETROLEUM GAS -LPG ABOVEGROUND		1200	OPEN	NOT REPORTED

[Back to Report Summary](#)

## Aboveground Storage Tank Facilities (AST)

**MAP ID# 61**

Distance from Property: 0.06 mi. (317 ft.) S

### FACILITY INFORMATION

FACILITY ID: 16590

NAME: CDOT RIGHT OF WAY

ADDRESS: 430 EISENHOWER BLVD  
LOVELAND, CO 80537

COSTIS LINK: [http://costis.cdle.state.co.us/facility.asp?h\\_id=16590](http://costis.cdle.state.co.us/facility.asp?h_id=16590)

### OWNER INFORMATION

OWNER ID: 19465

NAME: CDOT

ADDRESS: 2207 E HWY 402  
LOVELAND, CO 80537

### TANK INFORMATION

TANK ID: TANK TYPE:

NR NOT REPORTED

TANK PRODUCT:

NOT REPORTED

TANK CAPACITY: TANK STATUS:

NOT REPORTED NOT REPORTED

INSTALLATION DATE:

NOT REPORTED

---

[Back to Report Summary](#)

## Leaking Storage Tank Facilities (LST)

[MAP ID# 61](#)

Distance from Property: 0.06 mi. (317 ft.) S

### **FACILITY INFORMATION**

UNIQUE ID: 16590LST

FACILITY ID: 16590

NAME: CDOT RIGHT OF WAY

ADDRESS: 430 EISENHOWER BLVD  
LOVELAND, CO 80537

SITE NAME: CDOT RIGHT OF WAY

LOCATION: 430 EISENHOWER BLVD<BR>LOVELAND 80537

### **LEAKING INFORMATION**

EVENT ID: STATUS: RELEASE DATE:

9521 CLOSED 6/8/2004 9:45

COSTIS LINK: [http://costis.cdle.state.co.us/event.asp?h\\_id=9521](http://costis.cdle.state.co.us/event.asp?h_id=9521)

ALTERNATE NAME:

CDOT RIGHT OF WAY

---

[Back to Report Summary](#)



## Solid Waste Facilities (SWF)

**MAP ID# 62**

Distance from Property: 0.06 mi. (317 ft.) SW

### **SITE INFORMATION**

GEOSEARCH ID: 1701WTR

NAME: BRIDGESTONE RETAIL OPERATIONS, L

ADDRESS: 1383 SCULPTOR DRIVE

LOVELAND, CO 80537

COUNTY: NOT REPORTED

CERTIFICATION ID: 1701

FACILITY TYPE: REGISTERED TIRE HAULER

TIRE RETAILER/WHOLESALE: YES

HAULER: NO

END USER: NO

COLLECTION: NO

PROCESSOR: NO

MONOFILL: NO

---

[Back to Report Summary](#)

# Resource Conservation & Recovery Act - Generator (RCRAGR08)

MAP ID# 63

Distance from Property: 0.06 mi. (317 ft.) S

## FACILITY INFORMATION

EPA ID#: COD983790676

NAME: RON GROB COMPANY

ADDRESS: 8466 E US HWY 34

JOHNSTOWN, CO 80534

CONTACT NAME: HAROLD HUFFAKER

CONTACT ADDRESS: PO BOX 1417

LOVELAND CO 80539-1417

CONTACT PHONE: 9706675320 112

NON-NOTIFIER: NOT A NON-NOTIFIER

DATE RECEIVED BY AGENCY: 08/05/2008

OWNER TYPE: PRIVATE

OWNER NAME: RONALD J GROB

OPERATOR TYPE: PRIVATE

OPERATOR NAME: RONALD J GROB

## CERTIFICATION

CERTIFICATION NAME:

CERTIFICATION TITLE:

CERTIFICATION SIGNED DATE:

CLAIRE GOODWIN

MGR

07/24/2008

HAROLD HUFFAKER

GEN MGR

07/24/2008

CLAIRE GOODWIN

MGR

01/19/2007

## INDUSTRY CLASSIFICATION (NAICS)

33271 - MACHINE SHOPS

## SITE HISTORY (INCLUDES GENERATORS AND NON-GENERATORS)

DATE RECEIVED BY AGENCY: 08/05/2008

NAME: RON GROB COMPANY

GENERATOR CLASSIFICATION: LARGE QUANTITY GENERATOR

DESCRIPTION: LARGE QUANTITY GENERATORS (LQGS) GENERATE 1,000 KILOGRAMS PER MONTH OR MORE OF HAZARDOUS WASTE OR MORE THAN ONE KILOGRAM PER MONTH OF ACUTELY HAZARDOUS WASTE

DATE RECEIVED BY AGENCY: 01/22/2007

NAME: RON GROB COMPANY

GENERATOR CLASSIFICATION: LARGE QUANTITY GENERATOR

DESCRIPTION: LARGE QUANTITY GENERATORS (LQGS) GENERATE 1,000 KILOGRAMS PER MONTH OR MORE OF HAZARDOUS WASTE OR MORE THAN ONE KILOGRAM PER MONTH OF ACUTELY HAZARDOUS WASTE

DATE RECEIVED BY AGENCY: 02/23/1992

NAME: RON GROB COMPANY

GENERATOR CLASSIFICATION: LARGE QUANTITY GENERATOR

DESCRIPTION: LARGE QUANTITY GENERATORS (LQGS) GENERATE 1,000 KILOGRAMS PER MONTH OR MORE OF HAZARDOUS WASTE OR MORE THAN ONE KILOGRAM PER MONTH OF ACUTELY HAZARDOUS WASTE

## CURRENT ACTIVITY INFORMATION

GENERATOR STATUS: **CONDITIONALLY EXEMPT SMALL QUANTITY GENERATOR** LAST UPDATED DATE: **08/17/2008**

SUBJECT TO CORRECTIVE ACTION UNIVERSE: **NO**

TDSFs POTENTIALLY SUBJECT TO CORRECTIVE ACTION UNDER 3004 (u)/(v) UNIVERSE: **NO**

TDSFs ONLY SUBJECT TO CORRECTIVE ACTION UNDER DISCRETIONARY AUTHORITIES UNIVERSE: **NO**

NON TDSFs WHERE RCRA CORRECTIVE ACTION HAS BEEN IMPOSED UNIVERSE: **NO**

# Resource Conservation & Recovery Act - Generator (RCRAGR08)

CORRECTIVE ACTION WORKLOAD UNIVERSE: **NO**

IMPORTER: **NO**

UNDERGROUND INJECTION: **NO**

MIXED WASTE GENERATOR: **NO**

UNIVERSAL WASTE DESTINATION FACILITY: **NO**

RECYCLER: **NO**

TRANSFER FACILITY: **NO**

TRANSPORTER: **NO**

USED OIL FUEL BURNER: **NO**

ONSITE BURNER EXEMPTION: **NO**

USED OIL PROCESSOR: **NO**

FURNACE EXEMPTION: **NO**

USED OIL FUEL MARKETER TO BURNER: **NO**

USED OIL REFINER: **NO**

SPECIFICATION USED OIL MARKETER: **NO**

USED OIL TRANSFER FACILITY: **NO**

USED OIL TRANSPORTER: **NO**

## COMPLIANCE, MONITORING AND ENFORCEMENT INFORMATION

### EVALUATIONS

08/08/2016 FCI FOCUSED COMPLIANCE INSPECTION  
02/09/2016 FCI FOCUSED COMPLIANCE INSPECTION  
01/29/2016 CEI COMPLIANCE EVALUATION INSPECTION ON-SITE  
12/28/2015 CEI COMPLIANCE EVALUATION INSPECTION ON-SITE

### VIOLATIONS

12/28/2015 261.A LISTING - GENERAL  
12/28/2015 262.A GENERATORS - GENERAL  
12/28/2015 279.C USED OIL - GENERATORS

### ENFORCEMENTS

01/29/2016 175 COMPLIANCE ADVISORY  
12/28/2015 175 COMPLIANCE ADVISORY

## HAZARDOUS WASTE

D001 IGNITABLE WASTE

F003 THE FOLLOWING SPENT NON-HALOGENATED SOLVENTS: XYLENE, ACETONE, ETHYL ACETATE, ETHYL BENZENE, ETHYL ETHER, METHYL ISOBUTYL KETONE, N-BUTYL ALCOHOL, CYCLOHEXANONE, AND METHANOL; ALL SPENT SOLVENT MIXTURES/BLENDS CONTAINING, BEFORE USE, ONLY THE ABOVE SPENT NONHALOGENATED SOLVENTS; AND ALL SPENT SOLVENT MIXTURES/BLENDS CONTAINING, BEFORE USE, ONE OR MORE OF THE ABOVE NONHALOGENATED SOLVENTS, AND A TOTAL OF TEN PERCENT OR MORE (BY VOLUME) OF ONE OR MORE OF THOSE SOLVENTS LISTED IN F001, F002, F004, AND F005; AND STILL BOTTOMS FROM THE RECOVERY OF THESE SPENT SOLVENTS AND SPENT SOLVENT MIXTURES.

F005 THE FOLLOWING SPENT NONHALOGENATED SOLVENTS: TOLUENE, METHYL ETHYL KETONE, CARBON DISULFIDE, ISOBUTANOL, PYRIDINE, BENZENE, 2-ETHOXYETHANOL, AND 2-NITROPROPANE; ALL SPENT SOLVENT MIXTURES/BLENDS CONTAINING, BEFORE USE, A TOTAL OF TEN PERCENT OR MORE (BY VOLUME) OF ONE OR MORE OF THE ABOVE NONHALOGENATED SOLVENTS OR THOSE SOLVENTS LISTED IN F001, F002, OR F004; AND STILL BOTTOMS FROM THE RECOVERY OF THESE SPENT SOLVENTS AND SPENT SOLVENT MIXTURES.

UNIVERSAL WASTE - NO UNIVERSAL WASTE REPORTED -

CORRECTIVE ACTION AREA - NO CORRECTIVE ACTION AREA INFORMATION REPORTED -

CORRECTIVE ACTION EVENT - NO CORRECTIVE ACTION EVENT REPORTED -

[Back to Report Summary](#)

# Resource Conservation & Recovery Act - Generator (RCRAGR08)

**MAP ID# 64**

Distance from Property: 0.07 mi. (370 ft.) N

## **FACILITY INFORMATION**

EPA ID#: **COR000232421**

NAME: **ALBERTSONS 804**

ADDRESS: **1451 W EISENHOWER BLVD  
LOVELAND, CO 80538**

CONTACT NAME: **ERICA FRANSEN**

CONTACT ADDRESS: **P O BOX 20 DEPT 72405  
BOISE ID 83726**

CONTACT PHONE: **208-395-4793**

NON-NOTIFIER: **NOT A NON-NOTIFIER**

DATE RECEIVED BY AGENCY: **03/13/2014**

OWNER TYPE: **PRIVATE**

OWNER NAME: **ALBERTSONS LLC**

OPERATOR TYPE: **PRIVATE**

OPERATOR NAME: **ALBERTSONS 804**

## **CERTIFICATION**

CERTIFICATION NAME:

**ERICA FRANSEN**

CERTIFICATION TITLE:

**ENV COMPLIANCE MGR**

CERTIFICATION SIGNED DATE:

**03/12/2014**

## **INDUSTRY CLASSIFICATION (NAICS)**

**446110 - PHARMACIES AND DRUG STORES**

## **SITE HISTORY (INCLUDES GENERATORS AND NON-GENERATORS)**

DATE RECEIVED BY AGENCY: **03/13/2014**

NAME: **ALBERTSONS 804**

GENERATOR CLASSIFICATION: **LARGE QUANTITY GENERATOR**

DESCRIPTION: **LARGE QUANTITY GENERATORS (LQGS) GENERATE 1,000 KILOGRAMS PER MONTH OR MORE OF HAZARDOUS WASTE OR MORE THAN ONE KILOGRAM PER MONTH OF ACUTELY HAZARDOUS WASTE**

## **CURRENT ACTIVITY INFORMATION**

GENERATOR STATUS: **CONDITIONALLY EXEMPT SMALL QUANTITY GENERATOR** LAST UPDATED DATE: **03/14/2014**

SUBJECT TO CORRECTIVE ACTION UNIVERSE: **NO**

TDSFs POTENTIALLY SUBJECT TO CORRECTIVE ACTION UNDER 3004 (u)/(v) UNIVERSE: **NO**

TDSFs ONLY SUBJECT TO CORRECTIVE ACTION UNDER DISCRETIONARY AUTHORITIES UNIVERSE: **NO**

NON TDSFs WHERE RCRA CORRECTIVE ACTION HAS BEEN IMPOSED UNIVERSE: **NO**

CORRECTIVE ACTION WORKLOAD UNIVERSE: **NO**

IMPORTER: **NO**

UNDERGROUND INJECTION: **NO**

MIXED WASTE GENERATOR: **NO**

UNIVERSAL WASTE DESTINATION FACILITY: **NO**

RECYCLER: **NO**

TRANSFER FACILITY: **NO**

TRANSPORTER: **NO**

USED OIL FUEL BURNER: **NO**

ONSITE BURNER EXEMPTION: **NO**

USED OIL PROCESSOR: **NO**

FURNACE EXEMPTION: **NO**

USED OIL FUEL MARKETER TO BURNER: **NO**

USED OIL REFINER: **NO**

SPECIFICATION USED OIL MARKETER: **NO**

USED OIL TRANSFER FACILITY: **NO**

USED OIL TRANSPORTER: **NO**

## **COMPLIANCE, MONITORING AND ENFORCEMENT INFORMATION**

**EVALUATIONS - NO EVALUATIONS REPORTED -**

**VIOLATIONS - NO VIOLATIONS REPORTED -**

**ENFORCEMENTS - NO ENFORCEMENTS REPORTED -**

## Resource Conservation & Recovery Act - Generator (RCRAGR08)

HAZARDOUS WASTE

D001 IGNITABLE WASTE  
D002 CORROSIVE WASTE  
P001 2H-1-BENZOPYRAN-2-ONE, 4-HYDROXY-3-(3-OXO-1-PHENYLBUTYL)-, & SALTS, WHEN PRESENT AT CONCENTRATIONS GREATER THAN 0.3%  
P001 WARFARIN, & SALTS, WHEN PRESENT AT CONCENTRATIONS GREATER THAN 0.3%  
P075 NICOTINE, & SALTS  
P075 PYRIDINE, 3-(1-METHYL-2-PYRROLIDINYL)-,(S)-, & SALTS

UNIVERSAL WASTE - NO UNIVERSAL WASTE REPORTED -

CORRECTIVE ACTION AREA - NO CORRECTIVE ACTION AREA INFORMATION REPORTED -

CORRECTIVE ACTION EVENT - NO CORRECTIVE ACTION EVENT REPORTED -

[Back to Report Summary](#)

# Resource Conservation & Recovery Act - Generator (RCRAGR08)

MAP ID# 65

Distance from Property: 0.07 mi. (370 ft.) S

## FACILITY INFORMATION

EPA ID#: COR000231720

NAME: NORTHERN COLORADO REHABILITATION HOSPITAL

ADDRESS: 4401 UNION ST  
JOHNSTOWN, CO 80534

OWNER TYPE: PRIVATE

OWNER NAME: NORTHERN COLORADO  
REHABILITATION HOSPITAL

OPERATOR TYPE: PRIVATE

OPERATOR NAME: NORTHERN COLORADO  
REHABILITATION HOSPITAL

CONTACT NAME: JUSTIN D TURNBULL

CONTACT ADDRESS: 4401 UNION ST  
JOHNSTOWN CO 80534

CONTACT PHONE: 970-619-3476

NON-NOTIFIER: NOT A NON-NOTIFIER

DATE RECEIVED BY AGENCY: 10/29/2013

## CERTIFICATION

CERTIFICATION NAME:

CERTIFICATION TITLE:

CERTIFICATION SIGNED DATE:

JUSTIN D TURNBULL

DIRECTOR OF PLANT OPERATIONS

10/25/2013

## INDUSTRY CLASSIFICATION (NAICS)

622110 - GENERAL MEDICAL AND SURGICAL HOSPITALS

## SITE HISTORY (INCLUDES GENERATORS AND NON-GENERATORS)

DATE RECEIVED BY AGENCY: 10/29/2013

NAME: NORTHERN COLORADO REHABILITATION HOSPITAL

GENERATOR CLASSIFICATION: LARGE QUANTITY GENERATOR

DESCRIPTION: LARGE QUANTITY GENERATORS (LQGS) GENERATE 1,000 KILOGRAMS PER MONTH OR MORE OF  
HAZARDOUS WASTE OR MORE THAN ONE KILOGRAM PER MONTH OF ACUTELY HAZARDOUS WASTE

## CURRENT ACTIVITY INFORMATION

GENERATOR STATUS: **CONDITIONALLY EXEMPT SMALL QUANTITY GENERATOR** LAST UPDATED DATE: 11/27/2013

SUBJECT TO CORRECTIVE ACTION UNIVERSE: **NO**

TDSFs POTENTIALLY SUBJECT TO CORRECTIVE ACTION UNDER 3004 (u)/(v) UNIVERSE: **NO**

TDSFs ONLY SUBJECT TO CORRECTIVE ACTION UNDER DISCRETIONARY AUTHORITIES UNIVERSE: **NO**

NON TDSFs WHERE RCRA CORRECTIVE ACTION HAS BEEN IMPOSED UNIVERSE: **NO**

CORRECTIVE ACTION WORKLOAD UNIVERSE: **NO**

IMPORTER: **NO**

UNDERGROUND INJECTION: **NO**

MIXED WASTE GENERATOR: **NO**

UNIVERSAL WASTE DESTINATION FACILITY: **NO**

RECYCLER: **NO**

TRANSFER FACILITY: **NO**

TRANSPORTER: **NO**

USED OIL FUEL BURNER: **NO**

ONSITE BURNER EXEMPTION: **NO**

USED OIL PROCESSOR: **NO**

FURNACE EXEMPTION: **NO**

USED OIL FUEL MARKETER TO BURNER: **NO**

USED OIL REFINER: **NO**

SPECIFICATION USED OIL MARKETER: **NO**

USED OIL TRANSFER FACILITY: **NO**

USED OIL TRANSPORTER: **NO**

## COMPLIANCE, MONITORING AND ENFORCEMENT INFORMATION

EVALUATIONS - **NO EVALUATIONS REPORTED** -

## Resource Conservation & Recovery Act - Generator (RCRAGR08)

VIOLATIONS - NO VIOLATIONS REPORTED -

ENFORCEMENTS - NO ENFORCEMENTS REPORTED -

HAZARDOUS WASTE

**D001** IGNITABLE WASTE

**P001** 2H-1-BENZOPYRAN-2-ONE, 4-HYDROXY-3-(3-OXO-1-PHENYLBUTYL)-, & SALTS, WHEN PRESENT AT CONCENTRATIONS GREATER THAN 0.3%

**P001** WARFARIN, & SALTS, WHEN PRESENT AT CONCENTRATIONS GREATER THAN 0.3%

UNIVERSAL WASTE - NO UNIVERSAL WASTE REPORTED -

CORRECTIVE ACTION AREA - NO CORRECTIVE ACTION AREA INFORMATION REPORTED -

CORRECTIVE ACTION EVENT - NO CORRECTIVE ACTION EVENT REPORTED -

[Back to Report Summary](#)

# Resource Conservation & Recovery Act - Generator (RCRAGR08)

MAP ID# 65

Distance from Property: 0.07 mi. (370 ft.) S

## FACILITY INFORMATION

EPA ID#: COR000231563

NAME: **ADVANCED CARE HOSPITAL OF NORTHERN COLORADO**

ADDRESS: **4401A UNION ST  
JOHNSTOWN, CO 80534**

OWNER TYPE: **PRIVATE**

OWNER NAME: **ADVANCED CARE HOSPITAL OF  
NORTHERN CO**

OPERATOR TYPE: **PRIVATE**

OPERATOR NAME: **ADVANCED CARE HOSPITAL OF  
NORTHERN CO**

CONTACT NAME: **JUSTIN D TURNBULL**

CONTACT ADDRESS: **4401A UNION ST  
JOHNSTOWN CO 80534**

CONTACT PHONE: **970-619-3476**

NON-NOTIFIER: **NOT A NON-NOTIFIER**

DATE RECEIVED BY AGENCY: **10/29/2013**

## CERTIFICATION

CERTIFICATION NAME:	CERTIFICATION TITLE:	CERTIFICATION SIGNED DATE:
<b>DAWN MORRISSEY</b>	<b>COO</b>	<b>10/28/2013</b>
<b>JUSTING D TURNBULL</b>	<b>DIRECTOR OF PLANT OPERATIONS</b>	<b>10/25/2013</b>

## INDUSTRY CLASSIFICATION (NAICS)

**622110 - GENERAL MEDICAL AND SURGICAL HOSPITALS**

## SITE HISTORY (INCLUDES GENERATORS AND NON-GENERATORS)

DATE RECEIVED BY AGENCY: **10/29/2013**

NAME: **ADVANCED CARE HOSPITAL OF NORTHERN COLORADO**

GENERATOR CLASSIFICATION: **LARGE QUANTITY GENERATOR**

DESCRIPTION: **LARGE QUANTITY GENERATORS (LQGS) GENERATE 1,000 KILOGRAMS PER MONTH OR MORE OF  
HAZARDOUS WASTE OR MORE THAN ONE KILOGRAM PER MONTH OF ACUTELY HAZARDOUS WASTE**

## CURRENT ACTIVITY INFORMATION

GENERATOR STATUS: **CONDITIONALLY EXEMPT SMALL QUANTITY GENERATOR** LAST UPDATED DATE: **11/07/2013**

SUBJECT TO CORRECTIVE ACTION UNIVERSE: **NO**

TDSFs POTENTIALLY SUBJECT TO CORRECTIVE ACTION UNDER 3004 (u)/(v) UNIVERSE: **NO**

TDSFs ONLY SUBJECT TO CORRECTIVE ACTION UNDER DISCRETIONARY AUTHORITIES UNIVERSE: **NO**

NON TDSFs WHERE RCRA CORRECTIVE ACTION HAS BEEN IMPOSED UNIVERSE: **NO**

CORRECTIVE ACTION WORKLOAD UNIVERSE: **NO**

IMPORTER: **NO**

UNDERGROUND INJECTION: **NO**

MIXED WASTE GENERATOR: **NO**

UNIVERSAL WASTE DESTINATION FACILITY: **NO**

RECYCLER: **NO**

TRANSFER FACILITY: **NO**

TRANSPORTER: **NO**

USED OIL FUEL BURNER: **NO**

ONSITE BURNER EXEMPTION: **NO**

USED OIL PROCESSOR: **NO**

FURNACE EXEMPTION: **NO**

USED OIL FUEL MARKETER TO BURNER: **NO**

USED OIL REFINER: **NO**

SPECIFICATION USED OIL MARKETER: **NO**

USED OIL TRANSFER FACILITY: **NO**

USED OIL TRANSPORTER: **NO**

## COMPLIANCE, MONITORING AND ENFORCEMENT INFORMATION



## Resource Conservation & Recovery Act - Generator (RCRAGR08)

EVALUATIONS - NO EVALUATIONS REPORTED -

VIOLATIONS - NO VIOLATIONS REPORTED -

ENFORCEMENTS - NO ENFORCEMENTS REPORTED -

---

HAZARDOUS WASTE

**D001**      **IGNITABLE WASTE**

**P001**      **2H-1-BENZOPYRAN-2-ONE, 4-HYDROXY-3-(3-OXO-1-PHENYLBUTYL)-, & SALTS, WHEN PRESENT AT CONCENTRATIONS GREATER THAN 0.3%**

**P001**      **WARFARIN, & SALTS, WHEN PRESENT AT CONCENTRATIONS GREATER THAN 0.3%**

UNIVERSAL WASTE      - NO UNIVERSAL WASTE REPORTED -

CORRECTIVE ACTION AREA      - NO CORRECTIVE ACTION AREA INFORMATION REPORTED -

CORRECTIVE ACTION EVENT      - NO CORRECTIVE ACTION EVENT REPORTED -

---

[Back to Report Summary](#)

## Leaking Storage Tank Facilities (LST)

[MAP ID# 66](#)

Distance from Property: 0.07 mi. (370 ft.) N

### **FACILITY INFORMATION**

UNIQUE ID: 5762LST

FACILITY ID: 5762

NAME: KMART CORP

ADDRESS: 2665 W EISENHOWER  
LOVELAND, CO 80537

SITE NAME: KMART #7329

LOCATION: 2665 W EISENHOWER<BR>LOVELAND 80537

### **LEAKING INFORMATION**

EVENT ID: STATUS: RELEASE DATE:

574 CLOSED 7/9/1992

ALTERNATE NAME:

KMART #7329

COSTIS LINK: [http://costis.cdle.state.co.us/event.asp?h\\_id=574](http://costis.cdle.state.co.us/event.asp?h_id=574)

---

[Back to Report Summary](#)

## Underground Storage Tank Facilities (UST)

**MAP ID# 66**

Distance from Property: 0.07 mi. (370 ft.) N

### FACILITY INFORMATION

FACILITY ID: 5762

NAME: KMART CORP

ADDRESS: 2665 W EISENHOWER  
LOVELAND, CO 80537

COSTIS LINK: [http://costis.cdle.state.co.us/facility.asp?h\\_id=5762](http://costis.cdle.state.co.us/facility.asp?h_id=5762)

### OWNER INFORMATION

OWNER ID: 3237

NAME: KMART CORP

ADDRESS: 3100 W BIG BEAVER  
TROY, MI 48084

### TANK INFORMATION

TANK ID:	TANK TYPE:	TANK PRODUCT:	TANK CAPACITY:	TANK STATUS:	INSTALLATION DATE:
15735	UNDERGROUND STORAGE TANK	6 - USED OIL (WASTE OIL)	1000	CLOSED	NOT REPORTED

[Back to Report Summary](#)

## Aboveground Storage Tank Facilities (AST)

**MAP ID# 66**

Distance from Property: 0.07 mi. (370 ft.) N

### FACILITY INFORMATION

FACILITY ID: 11984

NAME: **KMART #7329**

ADDRESS: **2665 W EISENHOWER  
LOVELAND, CO 80537**

COSTIS LINK: [http://costis.cdle.state.co.us/facility.asp?h\\_id=11984](http://costis.cdle.state.co.us/facility.asp?h_id=11984)

### OWNER INFORMATION

OWNER ID: **NOT REPORTED**

NAME: **KMART #7329**

ADDRESS: **2665 W EISENHOWER  
LOVELAND, CO 80537**

### TANK INFORMATION

TANK ID: TANK TYPE:

TANK PRODUCT:

TANK CAPACITY: TANK STATUS:

INSTALLATION DATE:

**NR NOT REPORTED**

**NOT REPORTED**

**NOT REPORTED NOT REPORTED**

**NOT REPORTED**

---

[Back to Report Summary](#)

## Aboveground Storage Tank Facilities (AST)

**MAP ID# 66**

Distance from Property: 0.07 mi. (370 ft.) N

### FACILITY INFORMATION

FACILITY ID: 12555

NAME: **KMART #7329**

ADDRESS: **2665 W EISENHOWER  
LOVELAND, CO 80537**

COSTIS LINK: [http://costis.cdle.state.co.us/facility.asp?h\\_id=12555](http://costis.cdle.state.co.us/facility.asp?h_id=12555)

### OWNER INFORMATION

OWNER ID: **NOT REPORTED**

NAME: **KMART #7329**

ADDRESS: **2665 W EISENHOWER  
LOVELAND, CO 80537**

### TANK INFORMATION

TANK ID: TANK TYPE:

TANK PRODUCT:

TANK CAPACITY: TANK STATUS:

INSTALLATION DATE:

**NR NOT REPORTED**

**NOT REPORTED**

**NOT REPORTED NOT REPORTED**

**NOT REPORTED**

---

[Back to Report Summary](#)

# Resource Conservation & Recovery Act - Generator (RCRAGR08)

MAP ID# 66

Distance from Property: 0.07 mi. (370 ft.) N

## FACILITY INFORMATION

EPA ID#: COD983795048

NAME: KMART #7329

ADDRESS: 2665 W EISENHOWER  
LOVELAND, CO 80537

CONTACT NAME: CHRISTOPHER D LIPMAN  
CONTACT ADDRESS: 2665 W EISENHOWER  
LOVELAND CO 80537

CONTACT PHONE: 9706632440

NON-NOTIFIER: NOT A NON-NOTIFIER

DATE RECEIVED BY AGENCY: 02/06/2012

OWNER TYPE: PRIVATE

OWNER NAME: KMART CORPORATION

OPERATOR TYPE: PRIVATE

OPERATOR NAME: KMART AUTO CENTER #7329

## CERTIFICATION

CERTIFICATION NAME:	CERTIFICATION TITLE:	CERTIFICATION SIGNED DATE:
CHRIS LIPMAN	ENV SPECIALIST	01/06/2012
DAN MARKS	SERV MGR	01/21/2011

## INDUSTRY CLASSIFICATION (NAICS)

452111 - DEPARTMENT STORES (EXCEPT DISCOUNT DEPARTMENT STORES)

81111 - AUTOMOTIVE MECHANICAL AND ELECTRICAL REPAIR AND MAINTENANCE

## SITE HISTORY (INCLUDES GENERATORS AND NON-GENERATORS)

DATE RECEIVED BY AGENCY: 02/06/2012

NAME: KMART #7329

GENERATOR CLASSIFICATION: LARGE QUANTITY GENERATOR

DESCRIPTION: LARGE QUANTITY GENERATORS (LQGS) GENERATE 1,000 KILOGRAMS PER MONTH OR MORE OF HAZARDOUS WASTE OR MORE THAN ONE KILOGRAM PER MONTH OF ACUTELY HAZARDOUS WASTE

DATE RECEIVED BY AGENCY: 01/27/2011

NAME: KMART AUTO CENTER #7329

GENERATOR CLASSIFICATION: NON-GENERATOR

DESCRIPTION: NON-GENERATORS DO NOT PRESENTLY GENERATE HAZARDOUS WASTE

DATE RECEIVED BY AGENCY: 07/10/1992

NAME: KMART AUTO CENTER #7329

GENERATOR CLASSIFICATION: LARGE QUANTITY GENERATOR

DESCRIPTION: LARGE QUANTITY GENERATORS (LQGS) GENERATE 1,000 KILOGRAMS PER MONTH OR MORE OF HAZARDOUS WASTE OR MORE THAN ONE KILOGRAM PER MONTH OF ACUTELY HAZARDOUS WASTE

## CURRENT ACTIVITY INFORMATION

GENERATOR STATUS: **CONDITIONALLY EXEMPT SMALL QUANTITY GENERATOR** LAST UPDATED DATE: 02/10/2012

SUBJECT TO CORRECTIVE ACTION UNIVERSE: **NO**

TDSFs POTENTIALLY SUBJECT TO CORRECTIVE ACTION UNDER 3004 (u)/(v) UNIVERSE: **NO**

TDSFs ONLY SUBJECT TO CORRECTIVE ACTION UNDER DISCRETIONARY AUTHORITIES UNIVERSE: **NO**

NON TDSFs WHERE RCRA CORRECTIVE ACTION HAS BEEN IMPOSED UNIVERSE: **NO**

CORRECTIVE ACTION WORKLOAD UNIVERSE: **NO**

# Resource Conservation & Recovery Act - Generator (RCRAGR08)

IMPORTER: **NO** UNDERGROUND INJECTION: **NO**  
MIXED WASTE GENERATOR: **NO** UNIVERSAL WASTE DESTINATION FACILITY: **NO**  
RECYCLER: **NO** TRANSFER FACILITY: **NO**  
TRANSPORTER: **NO** USED OIL FUEL BURNER: **NO**  
ONSITE BURNER EXEMPTION: **NO** USED OIL PROCESSOR: **NO**  
FURNACE EXEMPTION: **NO** USED OIL FUEL MARKETER TO BURNER: **NO**  
USED OIL REFINER: **NO** SPECIFICATION USED OIL MARKETER: **NO**  
USED OIL TRANSFER FACILITY: **NO** USED OIL TRANSPORTER: **NO**

## COMPLIANCE, MONITORING AND ENFORCEMENT INFORMATION

EVALUATIONS - **NO EVALUATIONS REPORTED** -  
VIOLATIONS - **NO VIOLATIONS REPORTED** -  
ENFORCEMENTS - **NO ENFORCEMENTS REPORTED** -

## HAZARDOUS WASTE

D001 **IGNITABLE WASTE**  
D002 **CORROSIVE WASTE**  
D004 **ARSENIC**  
D005 **BARIUM**  
D006 **CADMIUM**  
D007 **CHROMIUM**  
D008 **LEAD**  
D011 **SILVER**  
D016 **2,4-D (2,4-DICHLOROPHENOXYACETIC ACID)**  
D018 **BENZENE**  
D027 **1,4-DICHLOROBENZENE**  
D035 **METHYL ETHYL KETONE**  
P001 **2H-1-BENZOPYRAN-2-ONE, 4-HYDROXY-3-(3-OXO-1-PHENYLBUTYL)-, & SALTS, WHEN PRESENT AT CONCENTRATIONS GREATER THAN 0.3%**  
P001 **WARFARIN, & SALTS, WHEN PRESENT AT CONCENTRATIONS GREATER THAN 0.3%**  
P075 **NICOTINE, & SALTS**  
P075 **PYRIDINE, 3-(1-METHYL-2-PYRROLIDINYL)-,(S)-, & SALTS**

UNIVERSAL WASTE - **NO UNIVERSAL WASTE REPORTED** -  
CORRECTIVE ACTION AREA - **NO CORRECTIVE ACTION AREA INFORMATION REPORTED** -  
CORRECTIVE ACTION EVENT - **NO CORRECTIVE ACTION EVENT REPORTED** -

[Back to Report Summary](#)

## Underground Storage Tank Facilities (UST)

[MAP ID# 67](#)

Distance from Property: 0.07 mi. (370 ft.) NE

### FACILITY INFORMATION

FACILITY ID: 8142

NAME: OLSEN'S CAFE

ADDRESS: 1920 GLADE RD

LOVELAND, CO 80537

COSTIS LINK: [http://costis.cdle.state.co.us/facility.asp?h\\_id=8142](http://costis.cdle.state.co.us/facility.asp?h_id=8142)

### OWNER INFORMATION

OWNER ID: 343

NAME: HOME STATE BANK

ADDRESS: 935 CLEVELAND AVE

LOVELAND, CO 80537

### TANK INFORMATION

TANK ID:	TANK TYPE:	TANK PRODUCT:	TANK CAPACITY:	TANK STATUS:	INSTALLATION DATE:
21227	UNDERGROUND STORAGE TANK	GASOLINE	6000	CLOSED	NOT REPORTED
21228	UNDERGROUND STORAGE TANK	GASOLINE	6000	CLOSED	NOT REPORTED

[Back to Report Summary](#)



# Resource Conservation & Recovery Act - Generator (RCRAGR08)

MAP ID# 68

Distance from Property: 0.08 mi. (422 ft.) N

## FACILITY INFORMATION

EPA ID#: COR000234443

NAME: SAFEWAY STORE #914

ADDRESS: 2321 W EISENHOWER  
LOVELAND, CO 80537

CONTACT NAME: KEITH B POWERS

CONTACT ADDRESS: 5918 STONERIDGE MALL RD  
PLEASANTON CA 94588

CONTACT PHONE: 5102460358

NON-NOTIFIER: NOT A NON-NOTIFIER

DATE RECEIVED BY AGENCY: 03/07/2016

OWNER TYPE: PRIVATE

OWNER NAME: SAFEWAY, INC

OPERATOR TYPE: PRIVATE

OPERATOR NAME: SAFEWAY

## CERTIFICATION

CERTIFICATION NAME:

CERTIFICATION TITLE:

CERTIFICATION SIGNED DATE:

KEITH B POWERS

ENVIRONMENTAL COMPLIANCE MANAGER

02/22/2016

KEITH B POWERS

ENV COMPLIANCE MGR

08/29/2014

## INDUSTRY CLASSIFICATION (NAICS)

44511 - SUPERMARKETS AND OTHER GROCERY (EXCEPT CONVENIENCE) STORES

445110 - SUPERMARKETS AND OTHER GROCERY (EXCEPT CONVENIENCE) STORES

## SITE HISTORY (INCLUDES GENERATORS AND NON-GENERATORS)

DATE RECEIVED BY AGENCY: 03/07/2016

NAME: SAFEWAY STORE #914

GENERATOR CLASSIFICATION: LARGE QUANTITY GENERATOR

DESCRIPTION: LARGE QUANTITY GENERATORS (LQGS) GENERATE 1,000 KILOGRAMS PER MONTH OR MORE OF HAZARDOUS WASTE OR MORE THAN ONE KILOGRAM PER MONTH OF ACUTELY HAZARDOUS WASTE

DATE RECEIVED BY AGENCY: 09/03/2014

NAME: SAFEWAY STORE #914

GENERATOR CLASSIFICATION: LARGE QUANTITY GENERATOR

DESCRIPTION: LARGE QUANTITY GENERATORS (LQGS) GENERATE 1,000 KILOGRAMS PER MONTH OR MORE OF HAZARDOUS WASTE OR MORE THAN ONE KILOGRAM PER MONTH OF ACUTELY HAZARDOUS WASTE

## CURRENT ACTIVITY INFORMATION

GENERATOR STATUS: **CONDITIONALLY EXEMPT SMALL QUANTITY GENERATOR** LAST UPDATED DATE: 07/06/2016

SUBJECT TO CORRECTIVE ACTION UNIVERSE: **NO**

TDSFs POTENTIALLY SUBJECT TO CORRECTIVE ACTION UNDER 3004 (u)/(v) UNIVERSE: **NO**

TDSFs ONLY SUBJECT TO CORRECTIVE ACTION UNDER DISCRETIONARY AUTHORITIES UNIVERSE: **NO**

NON TDSFs WHERE RCRA CORRECTIVE ACTION HAS BEEN IMPOSED UNIVERSE: **NO**

CORRECTIVE ACTION WORKLOAD UNIVERSE: **NO**

IMPORTER: **NO**

UNDERGROUND INJECTION: **NO**

MIXED WASTE GENERATOR: **NO**

UNIVERSAL WASTE DESTINATION FACILITY: **NO**

RECYCLER: **NO**

TRANSFER FACILITY: **NO**

TRANSPORTER: **NO**

USED OIL FUEL BURNER: **NO**

ONSITE BURNER EXEMPTION: **NO**

USED OIL PROCESSOR: **NO**

# Resource Conservation & Recovery Act - Generator (RCRAGR08)

FURNACE EXEMPTION: **NO**

USED OIL FUEL MARKETER TO BURNER: **NO**

USED OIL REFINER: **NO**

SPECIFICATION USED OIL MARKETER: **NO**

USED OIL TRANSFER FACILITY: **NO**

USED OIL TRANSPORTER: **NO**

## COMPLIANCE, MONITORING AND ENFORCEMENT INFORMATION

EVALUATIONS - **NO EVALUATIONS REPORTED** -

VIOLATIONS - **NO VIOLATIONS REPORTED** -

ENFORCEMENTS - **NO ENFORCEMENTS REPORTED** -

## HAZARDOUS WASTE

D001 **IGNITABLE WASTE**

D002 **CORROSIVE WASTE**

D005 **BARIUM**

D006 **CADMIUM**

D007 **CHROMIUM**

D008 **LEAD**

D010 **SELENIUM**

D011 **SILVER**

D018 **BENZENE**

D022 **CHLOROFORM**

D024 **M-CRESOL**

P001 **2H-1-BENZOPYRAN-2-ONE, 4-HYDROXY-3-(3-OXO-1-PHENYLBUTYL)-, & SALTS, WHEN PRESENT AT CONCENTRATIONS GREATER THAN 0.3%**

P001 **WARFARIN, & SALTS, WHEN PRESENT AT CONCENTRATIONS GREATER THAN 0.3%**

P075 **NICOTINE, & SALTS**

P075 **PYRIDINE, 3-(1-METHYL-2-PYRROLIDINYL)-,(S)-, & SALTS**

U002 **2-PROPANONE (I)**

U002 **ACETONE (I)**

U010 **AZIRINO [2',3':3,4]PYRROLO[1,2-A]INDOLE-4,7-DIONE, 6-AMINO-8-[[ (AMINOCARBONYL)OXY]METHYL]-1,1A,2,8,8A,8B-HEXAHYDRO-8A-METHOXY-5-METHYL-, [1AS-(1AALPHA, 8BETA, 8AALPHA,8BALPHA)]-**

U010 **MITOMYCIN C**

U035 **BENZENEBUTANOIC ACID, 4-[BIS(2-CHLOROETHYL)AMINO]-**

U035 **CHLORAMBUCIL**

U044 **CHLOROFORM**

U044 **METHANE, TRICHLORO-**

U058 **2H-1,3,2-OXAZAPHOSPHORIN-2-AMINE, N,NBIS(2-CHLOROETHYL)TETRAHYDRO-, 2-OXIDE**

U058 **CYCLOPHOSPHAMIDE**

U059 **5,12-NAPHTHACENEDIONE, 8-ACETYL-10-[(3-AMINO-2,3,6-TRIDEOXY)-ALPHA-L-LYXOHEXOPYRANOSYL] OXY]-7,8,9,10-TETRAHYDRO-6,8,11-TRIHYDROXY-1-METHOXY-, (8S-CIS)-**

U059 **DAUNOMYCIN**

U089 **DIETHYLSTILBESTEROL**

U089 **PHENOL, 4,4'-(1,2-DIETHYL-1,2-ETHENEDIYL)BIS, (E)-**

U132 **HEXACHLOROPHENE**

U132 **PHENOL, 2,2'-METHYLENEBIS[3,4,6-TRICHLORO-**

U144 **ACETIC ACID, LEAD(2+) SALT**

U144 **LEAD ACETATE**

## Resource Conservation & Recovery Act - Generator (RCRAGR08)

U150 L-PHENYLALANINE, 4-[BIS(2-CHLOROETHYL)AMINO]-

U150 MELPHALAN

UNIVERSAL WASTE - NO UNIVERSAL WASTE REPORTED -

CORRECTIVE ACTION AREA - NO CORRECTIVE ACTION AREA INFORMATION REPORTED -

CORRECTIVE ACTION EVENT - NO CORRECTIVE ACTION EVENT REPORTED -

---

[Back to Report Summary](#)

# Brownfields Management System (BF)

**MAP ID# 69**

Distance from Property: 0.09 mi. (475 ft.) N

## **SITE INFORMATION**

ID#: 164362

NAME: LOVELAND METH HOME

ADDRESS: 1533 N. MONROE AVE.

LOVELAND, CO 80538

TYPE FUNDING: HAZARDOUS

PREDOMINANT PAST USE (ACREAGE):

GREENSPACE:  
**NOT REPORTED**

RESIDENTIAL:  
**0.25**

COMMERCIAL:  
**NOT REPORTED**

INDUSTRIAL:  
**NOT REPORTED**

FUTURE USE (ACREAGE):

GREENSPACE:  
**NOT REPORTED**

RESIDENTIAL:  
**0.25**

COMMERCIAL:  
**NOT REPORTED**

INDUSTRIAL:  
**NOT REPORTED**

PROPERTY HIGHLIGHT:

**NOT REPORTED**

PROPERTY SIZE (Acres): **0.25**

CURRENT OWNER: **BILL HONEYBINE**

PROPERTY DESCRIPTION/ FORMER USE:

**RESIDENTIAL PROPERTY. PREVIOUS OWNER COOKED METH. NEW OWNER NOT AWARE.**

CONTAMINATE(S): **CONTROLLED SUBSTANCE**

CONTAMINATE(S) CLEANED UP: **CONTROLLED SUBSTANCE**

MEDIA(S) AFFECTED: **NOT REPORTED**

MEDIA(S) CLEANED UP: **NOT REPORTED**

TYPE OF BROWNFIELD GRANT: **SECTION 128(A) STATE/TRIBAL**

ENVIRONMENTAL ASSESSMENT ACTIVITY: **NOT REPORTED**

ASSESSMENT START DATE: **NOT REPORTED**

ASSESSMENT COMPLETION DATE: **NOT REPORTED**

CLEANUP REQUIRED: **YES**

STATE & TRIBAL ENROLLMENT ID: **NOT REPORTED**

STATE & TRIBAL ENROLLMENT DATE: **NOT REPORTED**

PROPERTY ENROLLED IN A STATE & TRIBAL PROGRAM?: **7/1/2013 0:00**

ARE INSTITUTIONAL CONTROLS REQUIRED?: **NO**

---

[Back to Report Summary](#)

## Aboveground Storage Tank Facilities (AST)

**MAP ID# 70**

Distance from Property: 0.09 mi. (475 ft.) S

### FACILITY INFORMATION

FACILITY ID: 13458

NAME: LOVELAND HOUSING AUTHORITY

ADDRESS: 1059 N COLORADO BLVD  
LOVELAND, CO 80537

COSTIS LINK: [http://costis.cdle.state.co.us/facility.asp?h\\_id=13458](http://costis.cdle.state.co.us/facility.asp?h_id=13458)

### OWNER INFORMATION

OWNER ID: 16970

NAME: LOVELAND HOUSING AUTHORITY

ADDRESS: 1059 N COLORADO  
LOVELAND, CO 80537

### TANK INFORMATION

TANK ID: TANK TYPE:

TANK PRODUCT:

TANK CAPACITY: TANK STATUS:

INSTALLATION DATE:

NR NOT REPORTED

NOT REPORTED

NOT REPORTED NOT REPORTED

NOT REPORTED

---

[Back to Report Summary](#)

## Leaking Storage Tank Facilities (LST)

**MAP ID# 70**

Distance from Property: 0.09 mi. (475 ft.) S

### **FACILITY INFORMATION**

UNIQUE ID: 13458LST

FACILITY ID: 13458

NAME: LOVELAND HOUSING AUTHORITY

ADDRESS: 1059 N COLORADO BLVD

LOVELAND, CO 80537

SITE NAME: LOVELAND HOUSING AUTHORITY

LOCATION: 1059 N COLORADO BLVD<BR>LOVELAND 80537

### **LEAKING INFORMATION**

EVENT ID:

STATUS:

RELEASE DATE:

ALTERNATE NAME:

4709

CLOSED

8/4/1995

LOVELAND HOUSING AUTHORITY

COSTIS LINK: [http://costis.cdle.state.co.us/event.asp?h\\_id=4709](http://costis.cdle.state.co.us/event.asp?h_id=4709)

---

[Back to Report Summary](#)

# Mine Safety and Health Administration Master Index File (MSHA)

**MAP ID# 71**

Distance from Property: 0.09 mi. (475 ft.) S

## **FACILITY INFORMATION**

GEOSEARCH ID: 0501004

MINE ID: 0501004

MINE NAME: LOVELAND READY-MIX CONCRETE INC SAND AND

BUSINESS NAME: LOVELAND READY MIX CONCRETE INC

ADDRESS: 1811 W 12TH

LOVELAND, CO 80537

COUNTY: NOT REPORTED

## **MINE DETAILS**

MINE TYPE: SURFACE

MINE STATUS: ACTIVE

STATUS DATE: 07/01/2015

COAL OR METAL\NON-METAL MINE: METAL

CONTROLLER ID: M35745

CONTROLLER NAME: PATRICIA EDWARDS

CONTROLLER BEGIN DATE: 01/01/1950

OPERATOR ID: L35745

OPERATOR NAME: LOVELAND READY MIX CONCRETE INC

COMPANY TYPE: CORPORATION

PRIMARY SIC CODE: 144200

PRIMARY SIC DESCRIPTION: CONSTRUCTION SAND AND GRAVEL

SECONDARY SIC CODE: NOT REPORTED

SECONDARY SIC DESCRIPTION: NOT REPORTED

PRIMARY CANVASS: SANDANDGRAVEL

SECONDARY CANVASS: NOT REPORTED

AVERAGE MINE HEIGHT: NOT REPORTED

MINE GAS CATEGORY: NOT REPORTED

METHANE LIBERATION: NOT REPORTED

NUMBER OF PRODUCING PITS: NOT REPORTED

NUMBER OF NON-PRODUCING PITS: NOT REPORTED

NUMBER OF TAILING PONDS: 0

PILLAR RECOVERY USED: NO

HIGHWALL MINER USED: NO

MULTIPLE PITS: NO

## **VIOLATION DETAILS**

EVENT NUMBER	VIOLATION NUMBER	VIOLATION ISSUE DATE	VIOLATION OCCUR DATE	TYPE OF CITATION	NUMBER OF PEOPLE AFFECTED	PROPOSED PENALTY	DOCKET NUMBER
6698494	8931708	08/08/2016	08/08/2016	CITATION	1	\$114	NOT REPORTED
6774913	8838621	07/01/2016	07/01/2016	CITATION	0	\$114	NOT REPORTED
6698288	8938832	10/26/2015	10/26/2015	CITATION	1	\$100	NOT REPORTED
6691881	8831620	05/12/2015	05/12/2015	CITATION	1	\$100	NOT REPORTED
6691881	8831619	05/12/2015	05/12/2015	CITATION	1	\$100	NOT REPORTED
6691881	8831621	05/12/2015	05/12/2015	CITATION	0	\$100	NOT REPORTED
6553977	6594046	01/14/2014	01/14/2014	CITATION	1	\$100	NOT REPORTED

## Mine Safety and Health Administration Master Index File (MSHA)

6616372	8590595	05/13/2013	05/13/2013	CITATION	1	\$100	NOT REPORTED
6613187	8597620	12/11/2012	10/15/2012	CITATION	0	\$100	NOT REPORTED
6555398	6590524	04/24/2012	04/24/2012	CITATION	1	\$100	NOT REPORTED
6555398	6590523	04/24/2012	04/24/2012	CITATION	1	\$100	NOT REPORTED
6555379	6590483	01/30/2012	01/30/2012	CITATION	1	\$100	NOT REPORTED
6552765	6582066	12/29/2010	12/29/2010	CITATION	1	\$100	NOT REPORTED
6552537	6447063	12/21/2009	12/21/2009	CITATION	1	\$263	NOT REPORTED
1095675	6445448	05/12/2008	05/12/2008	CITATION	1	\$100	NOT REPORTED
1080627	7936788	12/09/2004	12/09/2004	CITATION	0	\$203	NOT REPORTED
1080627	7936787	12/08/2004	12/08/2004	CITATION	1	\$191	NOT REPORTED
1080627	7936785	12/08/2004	12/08/2004	ORDER	1	\$383	NOT REPORTED
1080627	7936784	12/08/2004	12/08/2004	CITATION	1	\$4800	NOT REPORTED
1080627	7936783	12/08/2004	12/08/2004	ORDER	0	\$NOT REPORTED	NOT REPORTED
1087202	6311951	08/19/2004	08/19/2004	CITATION	1	\$60	NOT REPORTED
1087202	6311949	08/19/2004	08/19/2004	CITATION	1	\$247	NOT REPORTED
1087202	6311950	08/19/2004	08/19/2004	CITATION	1	\$440	NOT REPORTED
1064714	6300519	02/03/2004	02/03/2004	CITATION	1	\$60	NOT REPORTED
1064714	6300524	02/03/2004	02/03/2004	CITATION	1	\$440	NOT REPORTED
1064714	6300516	02/03/2004	02/03/2004	CITATION	1	\$60	NOT REPORTED
1064714	6300521	02/03/2004	02/03/2004	CITATION	1	\$60	NOT REPORTED
1064714	6300520	02/03/2004	02/03/2004	CITATION	1	\$60	NOT REPORTED
1064714	6300522	02/03/2004	02/03/2004	CITATION	1	\$60	NOT REPORTED
1064714	6300518	02/03/2004	02/03/2004	CITATION	1	\$60	NOT REPORTED
1064714	6300523	02/03/2004	02/03/2004	CITATION	1	\$60	NOT REPORTED
1064714	6300517	02/03/2004	02/03/2004	CITATION	1	\$60	NOT REPORTED
1064714	6300525	02/03/2004	02/03/2004	CITATION	1	\$60	NOT REPORTED
1064281	6298736	05/28/2003	05/28/2003	CITATION	1	\$60	NOT REPORTED
1064281	6298734	05/28/2003	05/28/2003	CITATION	1	\$60	NOT REPORTED
1064281	6298735	05/28/2003	05/28/2003	CITATION	1	\$83	NOT REPORTED
1064281	6298738	05/28/2003	05/28/2003	CITATION	1	\$60	NOT REPORTED
1064281	6298737	05/28/2003	05/28/2003	CITATION	1	\$60	NOT REPORTED
0468946	7943983	03/28/2002	03/28/2002	CITATION	1	\$207	NOT REPORTED
0468948	7943985	03/28/2002	03/28/2002	CITATION	0	\$55	NOT REPORTED
0468946	7943982	03/28/2002	03/28/2002	CITATION	1	\$55	NOT REPORTED
0468946	7943984	03/28/2002	03/28/2002	CITATION	1	\$55	NOT REPORTED
0529368	7942098	01/05/2001	01/05/2001	CITATION	0	\$55	NOT REPORTED
0529368	7942097	01/05/2001	01/05/2001	CITATION	1	\$655	NOT REPORTED
0529368	7942096	01/05/2001	01/05/2001	CITATION	1	\$399	NOT REPORTED
0505313	7941498	09/13/2000	09/13/2000	CITATION	1	\$55	NOT REPORTED
0505313	7941497	09/13/2000	09/13/2000	CITATION	1	\$55	NOT REPORTED
0505313	7941492	08/30/2000	08/30/2000	CITATION	1	\$184	NOT REPORTED
0505313	7941491	08/30/2000	08/30/2000	CITATION	0	\$55	NOT REPORTED

[Back to Report Summary](#)



## Underground Storage Tank Facilities (UST)

**MAP ID# 71**

Distance from Property: 0.09 mi. (475 ft.) S

### FACILITY INFORMATION

FACILITY ID: 8190  
NAME: EAGLE CONSTRUCTION CO  
ADDRESS: 1811 W 12TH ST  
LOVELAND, CO 80537

COSTIS LINK: [http://costis.cdle.state.co.us/facility.asp?h\\_id=8190](http://costis.cdle.state.co.us/facility.asp?h_id=8190)

### OWNER INFORMATION

OWNER ID: 1983  
NAME: EAGLE CONSTRUCTION CORP  
ADDRESS: 1811 W 12TH ST  
LOVELAND, CO 80537

### TANK INFORMATION

TANK ID:	TANK TYPE:	TANK PRODUCT:	TANK CAPACITY:	TANK STATUS:	INSTALLATION DATE:
21309	UNDERGROUND STORAGE TANK	GASOLINE	1000	CLOSED	NOT REPORTED

[Back to Report Summary](#)

# Resource Conservation & Recovery Act - Non-Generator (RCRANGR08)

MAP ID# 72

Distance from Property: 0.09 mi. (475 ft.) SW

## FACILITY INFORMATION

EPA ID#: COD000651646

OWNER TYPE: COUNTY

NAME: WELD COUNTY JOHNSTOWN SHOP

OWNER NAME: WELD COUNTY

ADDRESS: E 2ND ST

OPERATOR TYPE: NOT REPORTED

JOHNSTOWN, CO 80534

OPERATOR NAME: NOT REPORTED

CONTACT NAME: C.W. KIRBY

CONTACT ADDRESS: PO BOX 758

GREELEY CO 80632

CONTACT PHONE: 3033564000

NON-NOTIFIER: NOT A NON-NOTIFIER

DATE RECEIVED BY AGENCY: 09/25/1980

CERTIFICATION - NO CERTIFICATION REPORTED -

INDUSTRY CLASSIFICATION (NAICS) - NO NAICS INFORMATION REPORTED -

SITE HISTORY (INCLUDES GENERATORS AND NON-GENERATORS)

DATE RECEIVED BY AGENCY: 09/25/1980

NAME: WELD COUNTY JOHNSTOWN SHOP

GENERATOR CLASSIFICATION: NON-GENERATOR

DESCRIPTION: NON-GENERATORS DO NOT PRESENTLY GENERATE HAZARDOUS WASTE

## CURRENT ACTIVITY INFORMATION

GENERATOR STATUS: NON-GENERATOR LAST UPDATED DATE: 10/28/2002

SUBJECT TO CORRECTIVE ACTION UNIVERSE: NO

TDSFs POTENTIALLY SUBJECT TO CORRECTIVE ACTION UNDER 3004 (u)/(v) UNIVERSE: NO

TDSFs ONLY SUBJECT TO CORRECTIVE ACTION UNDER DISCRETIONARY AUTHORITIES UNIVERSE: NO

NON TDSFs WHERE RCRA CORRECTIVE ACTION HAS BEEN IMPOSED UNIVERSE: NO

CORRECTIVE ACTION WORKLOAD UNIVERSE: NO

IMPORTER: NO

UNDERGROUND INJECTION: NO

MIXED WASTE GENERATOR: NO

UNIVERSAL WASTE DESTINATION FACILITY: NO

RECYCLER: NO

TRANSFER FACILITY: NO

TRANSPORTER: NO

USED OIL FUEL BURNER: NO

ONSITE BURNER EXEMPTION: NO

USED OIL PROCESSOR: NO

FURNACE EXEMPTION: NO

USED OIL FUEL MARKETER TO BURNER: NO

USED OIL REFINER: NO

SPECIFICATION USED OIL MARKETER: NO

USED OIL TRANSFER FACILITY: NO

USED OIL TRANSPORTER: NO

## COMPLIANCE, MONITORING AND ENFORCEMENT INFORMATION

EVALUATIONS - NO EVALUATIONS REPORTED -

VIOLATIONS - NO VIOLATIONS REPORTED -

ENFORCEMENTS - NO ENFORCEMENTS REPORTED -

## HAZARDOUS WASTE

D000

D001 IGNITABLE WASTE

## **Resource Conservation & Recovery Act - Non-Generator (RCRANGR08)**

UNIVERSAL WASTE - NO UNIVERSAL WASTE REPORTED -

CORRECTIVE ACTION AREA - NO CORRECTIVE ACTION AREA INFORMATION REPORTED -

CORRECTIVE ACTION EVENT - NO CORRECTIVE ACTION EVENT REPORTED -

---

[Back to Report Summary](#)

# Resource Conservation & Recovery Act - Generator (RCRAGR08)

MAP ID# 73

Distance from Property: 0.09 mi. (475 ft.) N

## FACILITY INFORMATION

EPA ID#: COR000224501

NAME: LOVELAND DENTAL GROUP

ADDRESS: 1569 FALL RIVER DR STE 193  
LOVELAND, CO 80538

CONTACT NAME: TAMMY BLACKBURN

CONTACT ADDRESS: 2860 MICHELLE DRIVE 2ND FLOOR  
IRVINE CA 92606

CONTACT PHONE: 7145083600 1208

NON-NOTIFIER: NOT A NON-NOTIFIER

DATE RECEIVED BY AGENCY: 02/09/2011

OWNER TYPE: PRIVATE

OWNER NAME: CENTERRA RETAIL SHOPS LLC

OPERATOR TYPE: PRIVATE

OPERATOR NAME: LOVELAND DENTAL GROUP

## CERTIFICATION

CERTIFICATION NAME:

TAMMY BLACKBURN

CERTIFICATION TITLE:

BUSINESS DEVELOPMENT

CERTIFICATION SIGNED DATE:

01/27/2011

## INDUSTRY CLASSIFICATION (NAICS)

62121 - OFFICES OF DENTISTS

## SITE HISTORY (INCLUDES GENERATORS AND NON-GENERATORS)

DATE RECEIVED BY AGENCY: 02/09/2011

NAME: LOVELAND DENTAL GROUP

GENERATOR CLASSIFICATION: LARGE QUANTITY GENERATOR

DESCRIPTION: LARGE QUANTITY GENERATORS (LQGS) GENERATE 1,000 KILOGRAMS PER MONTH OR MORE OF HAZARDOUS WASTE OR MORE THAN ONE KILOGRAM PER MONTH OF ACUTELY HAZARDOUS WASTE

## CURRENT ACTIVITY INFORMATION

GENERATOR STATUS: **CONDITIONALLY EXEMPT SMALL QUANTITY GENERATOR** LAST UPDATED DATE: **02/09/2011**

SUBJECT TO CORRECTIVE ACTION UNIVERSE: **NO**

TDSFs POTENTIALLY SUBJECT TO CORRECTIVE ACTION UNDER 3004 (u)/(v) UNIVERSE: **NO**

TDSFs ONLY SUBJECT TO CORRECTIVE ACTION UNDER DISCRETIONARY AUTHORITIES UNIVERSE: **NO**

NON TDSFs WHERE RCRA CORRECTIVE ACTION HAS BEEN IMPOSED UNIVERSE: **NO**

CORRECTIVE ACTION WORKLOAD UNIVERSE: **NO**

IMPORTER: **NO**

UNDERGROUND INJECTION: **NO**

MIXED WASTE GENERATOR: **NO**

UNIVERSAL WASTE DESTINATION FACILITY: **NO**

RECYCLER: **NO**

TRANSFER FACILITY: **NO**

TRANSPORTER: **NO**

USED OIL FUEL BURNER: **NO**

ONSITE BURNER EXEMPTION: **NO**

USED OIL PROCESSOR: **NO**

FURNACE EXEMPTION: **NO**

USED OIL FUEL MARKETER TO BURNER: **NO**

USED OIL REFINER: **NO**

SPECIFICATION USED OIL MARKETER: **NO**

USED OIL TRANSFER FACILITY: **NO**

USED OIL TRANSPORTER: **NO**

## COMPLIANCE, MONITORING AND ENFORCEMENT INFORMATION

EVALUATIONS - **NO EVALUATIONS REPORTED** -

VIOLATIONS - **NO VIOLATIONS REPORTED** -

ENFORCEMENTS - **NO ENFORCEMENTS REPORTED** -

## Resource Conservation & Recovery Act - Generator (RCRAGR08)

---

HAZARDOUS WASTE

D001      **IGNITABLE WASTE**  
D007      **CHROMIUM**  
D008      **LEAD**  
D009      **MERCURY**  
D011      **SILVER**

UNIVERSAL WASTE      - NO UNIVERSAL WASTE REPORTED -

CORRECTIVE ACTION AREA      - NO CORRECTIVE ACTION AREA INFORMATION REPORTED -

CORRECTIVE ACTION EVENT      - NO CORRECTIVE ACTION EVENT REPORTED -

---

[Back to Report Summary](#)

# Resource Conservation & Recovery Act - Non-Generator (RCRANGR08)

MAP ID# 74

Distance from Property: 0.1 mi. (528 ft.) SW

## FACILITY INFORMATION

EPA ID#: COD982581506

NAME: STAN'S AUTO SERVICE INC

ADDRESS: 1336 MONROE

LOVELAND, CO 80537

CONTACT NAME: STAN BARTHLAMA

CONTACT ADDRESS: 1336 MONROE

LOVELAND CO 80537

CONTACT PHONE: 3036676852

NON-NOTIFIER: NOT A NON-NOTIFIER

DATE RECEIVED BY AGENCY: 12/04/2000

CERTIFICATION - NO CERTIFICATION REPORTED -

INDUSTRY CLASSIFICATION (NAICS) - NO NAICS INFORMATION REPORTED -

SITE HISTORY (INCLUDES GENERATORS AND NON-GENERATORS)

DATE RECEIVED BY AGENCY: 12/04/2000

NAME: STAN'S AUTO SERVICE INC

GENERATOR CLASSIFICATION: NON-GENERATOR

DESCRIPTION: NON-GENERATORS DO NOT PRESENTLY GENERATE HAZARDOUS WASTE

DATE RECEIVED BY AGENCY: 01/15/1998

NAME: STAN'S AUTO SERVICE INC

GENERATOR CLASSIFICATION: SMALL QUANTITY GENERATOR

DESCRIPTION: SMALL QUANTITY GENERATORS (SQGS) GENERATE MORE THAN 100 KILOGRAMS, BUT LESS THAN 1,000 KILOGRAMS, OF HAZARDOUS WASTE PER MONTH

## CURRENT ACTIVITY INFORMATION

GENERATOR STATUS: NON-GENERATOR LAST UPDATED DATE: 01/04/2001

SUBJECT TO CORRECTIVE ACTION UNIVERSE: NO

TDSFs POTENTIALLY SUBJECT TO CORRECTIVE ACTION UNDER 3004 (u)/(v) UNIVERSE: NO

TDSFs ONLY SUBJECT TO CORRECTIVE ACTION UNDER DISCRETIONARY AUTHORITIES UNIVERSE: NO

NON TDSFs WHERE RCRA CORRECTIVE ACTION HAS BEEN IMPOSED UNIVERSE: NO

CORRECTIVE ACTION WORKLOAD UNIVERSE: NO

IMPORTER: NO

UNDERGROUND INJECTION: NO

MIXED WASTE GENERATOR: NO

UNIVERSAL WASTE DESTINATION FACILITY: NO

RECYCLER: NO

TRANSFER FACILITY: NO

TRANSPORTER: NO

USED OIL FUEL BURNER: NO

ONSITE BURNER EXEMPTION: NO

USED OIL PROCESSOR: NO

FURNACE EXEMPTION: NO

USED OIL FUEL MARKETER TO BURNER: NO

USED OIL REFINER: NO

SPECIFICATION USED OIL MARKETER: NO

USED OIL TRANSFER FACILITY: NO

USED OIL TRANSPORTER: NO

## COMPLIANCE, MONITORING AND ENFORCEMENT INFORMATION

EVALUATIONS

## Resource Conservation & Recovery Act - Non-Generator (RCRANGR08)

11/07/1995 FUI FOLLOW-UP INSPECTION  
04/28/1995 CEI COMPLIANCE EVALUATION INSPECTION ON-SITE

### VIOLATIONS

06/15/1995 262.A GENERATORS - GENERAL

### ENFORCEMENTS

06/16/1995 120 WRITTEN INFORMAL

---

HAZARDOUS WASTE

D001 IGNITABLE WASTE

D002 CORROSIVE WASTE

UNIVERSAL WASTE - NO UNIVERSAL WASTE REPORTED -

CORRECTIVE ACTION AREA - NO CORRECTIVE ACTION AREA INFORMATION REPORTED -

CORRECTIVE ACTION EVENT - NO CORRECTIVE ACTION EVENT REPORTED -

---

[Back to Report Summary](#)

# Aboveground Storage Tank Facilities (AST)

**MAP ID# 75**

Distance from Property: 0.11 mi. (581 ft.) N

## FACILITY INFORMATION

FACILITY ID: 17035  
NAME: LOVELAND RV RESORT  
ADDRESS: 4421 E EISENHOWER BLVD  
LOVELAND, CO 80537

COSTIS LINK: [http://costis.cdle.state.co.us/facility.asp?h\\_id=17035](http://costis.cdle.state.co.us/facility.asp?h_id=17035)

## OWNER INFORMATION

OWNER ID: 20712  
NAME: LOVELAND ESSENTIAL GROUP  
ADDRESS: 4913 TRILLIUM LN  
MINNEAPOLIS, MN 55435

## TANK INFORMATION

TANK ID:	TANK TYPE:	TANK PRODUCT:	TANK CAPACITY:	TANK STATUS:	INSTALLATION DATE:
37327	LIQUEFIED PETROLEUM GAS -LPG ABOVEGROUND		1000	CLOSED	NOT REPORTED
40023	LIQUEFIED PETROLEUM GAS -LPG ABOVEGROUND		1000	CLOSED	NOT REPORTED
42235	LIQUEFIED PETROLEUM GAS -LPG ABOVEGROUND		1000	CLOSED	NOT REPORTED
45068	LIQUEFIED PETROLEUM GAS -LPG ABOVEGROUND		1000	OPEN	NOT REPORTED

[Back to Report Summary](#)



## Underground Storage Tank Facilities (UST)

**MAP ID# 76**

Distance from Property: 0.12 mi. (634 ft.) S

### FACILITY INFORMATION

FACILITY ID: 7237  
NAME: CITY OF LOVELAND ABANDONED TANK  
ADDRESS: 1050 N COLORADO AVE  
LOVELAND, CO 80538

COSTIS LINK: [http://costis.cdle.state.co.us/facility.asp?h\\_id=7237](http://costis.cdle.state.co.us/facility.asp?h_id=7237)

### OWNER INFORMATION

OWNER ID: 1158  
NAME: CITY OF LOVELAND  
ADDRESS: 105 W 5TH ST  
LOVELAND, CO 80537

### TANK INFORMATION

TANK ID:	TANK TYPE:	TANK PRODUCT:	TANK CAPACITY:	TANK STATUS:	INSTALLATION DATE:
19184	UNDERGROUND STORAGE TANK	UNKNOWN	560	CLOSED	NOT REPORTED

[Back to Report Summary](#)

# Resource Conservation & Recovery Act - Generator (RCRAGR08)

MAP ID# 77

Distance from Property: 0.12 mi. (634 ft.) S

## FACILITY INFORMATION

EPA ID#: COD983796236

NAME: LOVELAND HOUSING AUTHORITY

ADDRESS: 1521 W 12TH ST

LOVELAND, CO 80538

CONTACT NAME: MAREN MCCLEAARY- SMIT

CONTACT ADDRESS: 2105 MAPLE DR

LOVELAND CO 80538

CONTACT PHONE: 3036673232

NON-NOTIFIER: NOT A NON-NOTIFIER

DATE RECEIVED BY AGENCY: 09/15/1992

CERTIFICATION - NO CERTIFICATION REPORTED -

INDUSTRY CLASSIFICATION (NAICS) - NO NAICS INFORMATION REPORTED -

SITE HISTORY (INCLUDES GENERATORS AND NON-GENERATORS)

DATE RECEIVED BY AGENCY: 09/15/1992

NAME: LOVELAND HOUSING AUTHORITY

GENERATOR CLASSIFICATION: LARGE QUANTITY GENERATOR

DESCRIPTION: LARGE QUANTITY GENERATORS (LQGS) GENERATE 1,000 KILOGRAMS PER MONTH OR MORE OF HAZARDOUS WASTE OR MORE THAN ONE KILOGRAM PER MONTH OF ACUTELY HAZARDOUS WASTE

## CURRENT ACTIVITY INFORMATION

GENERATOR STATUS: **CONDITIONALLY EXEMPT SMALL QUANTITY GENERATOR** LAST UPDATED DATE: 10/28/2014

SUBJECT TO CORRECTIVE ACTION UNIVERSE: **NO**

TDSFs POTENTIALLY SUBJECT TO CORRECTIVE ACTION UNDER 3004 (u)/(v) UNIVERSE: **NO**

TDSFs ONLY SUBJECT TO CORRECTIVE ACTION UNDER DISCRETIONARY AUTHORITIES UNIVERSE: **NO**

NON TDSFs WHERE RCRA CORRECTIVE ACTION HAS BEEN IMPOSED UNIVERSE: **NO**

CORRECTIVE ACTION WORKLOAD UNIVERSE: **NO**

IMPORTER: **NO**

UNDERGROUND INJECTION: **NO**

MIXED WASTE GENERATOR: **NO**

UNIVERSAL WASTE DESTINATION FACILITY: **NO**

RECYCLER: **NO**

TRANSFER FACILITY: **NO**

TRANSPORTER: **NO**

USED OIL FUEL BURNER: **NO**

ONSITE BURNER EXEMPTION: **NO**

USED OIL PROCESSOR: **NO**

FURNACE EXEMPTION: **NO**

USED OIL FUEL MARKETER TO BURNER: **NO**

USED OIL REFINER: **NO**

SPECIFICATION USED OIL MARKETER: **NO**

USED OIL TRANSFER FACILITY: **NO**

USED OIL TRANSPORTER: **NO**

## COMPLIANCE, MONITORING AND ENFORCEMENT INFORMATION

EVALUATIONS - NO EVALUATIONS REPORTED -

VIOLATIONS - NO VIOLATIONS REPORTED -

ENFORCEMENTS - NO ENFORCEMENTS REPORTED -

## HAZARDOUS WASTE

D000

## Resource Conservation & Recovery Act - Generator (RCRAGR08)

D008 LEAD

UNIVERSAL WASTE - NO UNIVERSAL WASTE REPORTED -

CORRECTIVE ACTION AREA - NO CORRECTIVE ACTION AREA INFORMATION REPORTED -

CORRECTIVE ACTION EVENT - NO CORRECTIVE ACTION EVENT REPORTED -

---

[Back to Report Summary](#)

## Voluntary Cleanup and Redevelopment Program Sites (VCRA)

**MAP ID# 78**

Distance from Property: 0.13 mi. (686 ft.) S

### **SITE INFORMATION**

FILE NUMBER: 970718-1

SITE NO: 76.0

NAME: GREAT WESTERN LIME PIT I

ADDRESS: NICKEL & MADISON  
LOVELAND, CO 80537

COUNTY: LARIMER

### **SITE DETAILS**

APPLICATION TYPE: VOLUNTARY CLEANUP PROGRAM

REVIEW DATE DUE: 9/1/1997

DECISION: APPROVAL

REMEDY START DATE: 9/24/1998

REMEDY END DATE: 9/24/1999

ACTUAL COST: 1,549.61

CLEANUP ACRES: 7.3

OTHER ISSUES: LANDFILL;#9

LAND USE RESTRICTIONS: NOT REPORTED

PROJECT MANAGER: WALKER

INDOOR AIR: NOT REPORTED

MEDIA SEDIMENT: NOT REPORTED

MEDIA GROUND WATER: NOT REPORTED

MEDIA SURFACE WATER: NOT REPORTED

MEDIA SOIL: NOT REPORTED

---

[Back to Report Summary](#)

## Voluntary Cleanup and Redevelopment Program Sites (VCRA)

**MAP ID# 78**

Distance from Property: 0.13 mi. (686 ft.) S

### **SITE INFORMATION**

FILE NUMBER: 011129-1

SITE NO: 76.0

NAME: GREAT WESTERN LIME PIT III

ADDRESS: NICKEL & MADISON  
LOVELAND, CO 81537

COUNTY: LARIMER

### **SITE DETAILS**

APPLICATION TYPE: NO ACTION DETERMINATION

REVIEW DATE DUE: 1/13/2002

DECISION: APPROVAL

REMEDY START DATE: NOT REPORTED

REMEDY END DATE: NOT REPORTED

ACTUAL COST: 858.82

CLEANUP ACRES: NOT REPORTED

OTHER ISSUES: NOT REPORTED

LAND USE RESTRICTIONS: NOT REPORTED

PROJECT MANAGER: WALKER

INDOOR AIR: NOT REPORTED

MEDIA SEDIMENT: NOT REPORTED

MEDIA GROUND WATER: NOT REPORTED

MEDIA SURFACE WATER: NOT REPORTED

MEDIA SOIL: NOT REPORTED

---

[Back to Report Summary](#)

## Voluntary Cleanup and Redevelopment Program Sites (VCRA)

**MAP ID# 78**

Distance from Property: 0.13 mi. (686 ft.) S

### **SITE INFORMATION**

FILE NUMBER: 001006-1

SITE NO: 76.0

NAME: GREAT WESTERN LIME PIT II

ADDRESS: NICKEL & MADISON  
LOVELAND, CO 80537

COUNTY: LARIMER

### **SITE DETAILS**

APPLICATION TYPE: VOLUNTARY CLEANUP PROGRAM

REVIEW DATE DUE: 11/20/2000

DECISION: APPROVAL

REMEDY START DATE: 11/20/2001

REMEDY END DATE: 11/20/2002

ACTUAL COST: 914.83

CLEANUP ACRES: NOT REPORTED

OTHER ISSUES: LANDFILL;#9

LAND USE RESTRICTIONS: NOT REPORTED

PROJECT MANAGER: WALKER

INDOOR AIR: NOT REPORTED

MEDIA SEDIMENT: NOT REPORTED

MEDIA GROUND WATER: NOT REPORTED

MEDIA SURFACE WATER: NOT REPORTED

MEDIA SOIL: NOT REPORTED

---

[Back to Report Summary](#)

# Aboveground Storage Tank Facilities (AST)

**MAP ID# 79**

Distance from Property: 0.13 mi. (686 ft.) S

## FACILITY INFORMATION

FACILITY ID: 18592

NAME: LOWES #2568

ADDRESS: 1355 SCULPTOR DR  
LOVELAND, CO 80537

COSTIS LINK: [http://costis.cdle.state.co.us/facility.asp?h\\_id=18592](http://costis.cdle.state.co.us/facility.asp?h_id=18592)

## OWNER INFORMATION

OWNER ID: 21296

NAME: LOWES HIW INC

ADDRESS: 1605 CURTIS BRIDGE RD  
WILKESBORO, NC 28697

## TANK INFORMATION

TANK ID:	TANK TYPE:	TANK PRODUCT:	TANK CAPACITY:	TANK STATUS:	INSTALLATION DATE:
41437	ABOVEGROUND STORAGE TANK	4 - DIESEL	1500	OPEN	NOT REPORTED

[Back to Report Summary](#)

# Mineral Resource Data System (MRDS)

**MAP ID# 80**

Distance from Property: 0.13 mi. (686 ft.) N

## **FACILITY INFORMATION**

GEOSEARCH ID: 10215102

DEP ID: 10215102

MINE NAME: WILD'S

ADDRESS: LARIMER COUNTY  
LOVELAND, CO 80538

DEVELOPMENT STATUS: PAST PRODUCER

## **COMMODITY DETAILS**

COMMODITY: STONE

COMMODITY TYPE: NON-METALLIC

COMMODITY GROUP: STONE

IMPORTANCE: PRIMARY

**MATERIAL DETAILS**      NO MATERIAL DETAILS REPORTED

## **NAME DETAILS**

SITE NAME: WILD'S

STATUS: CURRENT

---

[Back to Report Summary](#)



## Leaking Storage Tank Facilities (LST)

[MAP ID# 81](#)

Distance from Property: 0.16 mi. (845 ft.) S

### **FACILITY INFORMATION**

UNIQUE ID: 11775LST

FACILITY ID: 11775

NAME: ARM PETROLEUM CO

ADDRESS: 1100 BROADMOOR

LOVELAND, CO 80537

SITE NAME: ARM PETROLEUM CO

LOCATION: 125 E 29TH ST<BR>LOVELAND 80538

### **LEAKING INFORMATION**

EVENT ID:

STATUS:

RELEASE DATE:

ALTERNATE NAME:

4060

CLOSED

1/18/1990

ARM PETROLEUM CO

COSTIS LINK: [http://costis.cdle.state.co.us/event.asp?h\\_id=4060](http://costis.cdle.state.co.us/event.asp?h_id=4060)

---

[Back to Report Summary](#)

## Aboveground Storage Tank Facilities (AST)

**MAP ID# 81**

Distance from Property: 0.16 mi. (845 ft.) S

### FACILITY INFORMATION

FACILITY ID: 11775

NAME: ARM PETROLEUM CO

ADDRESS: 1100 BROADMOOR  
LOVELAND, CO 80537

COSTIS LINK: [http://costis.cdle.state.co.us/facility.asp?h\\_id=11775](http://costis.cdle.state.co.us/facility.asp?h_id=11775)

### OWNER INFORMATION

OWNER ID: 17311

NAME: ARM PETROLEUM CO

ADDRESS: 125 E 29TH  
LOVELAND, CO 80538

### TANK INFORMATION

TANK ID: TANK TYPE:

NR NOT REPORTED

TANK PRODUCT:

NOT REPORTED

TANK CAPACITY: TANK STATUS:

NOT REPORTED NOT REPORTED

INSTALLATION DATE:

NOT REPORTED

---

[Back to Report Summary](#)

## Leaking Underground Storage Tanks Trust Fund Sites (LUSTTRUST)

**MAP ID# 81**

Distance from Property: 0.16 mi. (845 ft.) S

### **FACILITY INFORMATION**

UNIQUE ID: 00177-0003805

AGENCY ID: 4060

NAME: ARM PETROLEUM CO

ADDRESS: 1100 BROADMOOR  
LOVELAND, CO 80537

COUNTY: LARIMER

COMMENTS: EVENT DATE: 1/18/90

### **NOT REPORTED**

COSTIS LINK: [http://costis.cdle.state.co.us/event.asp?h\\_id=4060](http://costis.cdle.state.co.us/event.asp?h_id=4060)

---

[Back to Report Summary](#)

## Aboveground Storage Tank Facilities (AST)

[MAP ID# 82](#)

Distance from Property: 0.16 mi. (845 ft.) S

### FACILITY INFORMATION

FACILITY ID: 17647

NAME: WALMART #953

ADDRESS: 1325 N DENVER AVE  
LOVELAND, CO 80537

COSTIS LINK: [http://costis.cdle.state.co.us/facility.asp?h\\_id=17647](http://costis.cdle.state.co.us/facility.asp?h_id=17647)

### OWNER INFORMATION

OWNER ID: 6111

NAME: WALMART STORES INC

ADDRESS: 508 SW 8TH ST  
BENTONVILLE, AR 72716

### TANK INFORMATION

TANK ID:	TANK TYPE:	TANK PRODUCT:	TANK CAPACITY:	TANK STATUS:	INSTALLATION DATE:
38515	ABOVEGROUND STORAGE TANK	6 - USED OIL (WASTE OIL)	800	OPEN	NOT REPORTED

[Back to Report Summary](#)

## Solid Waste Facilities (SWF)

**MAP ID# 82**

Distance from Property: 0.16 mi. (845 ft.) S

### **SITE INFORMATION**

GEOSEARCH ID: 349WTR

NAME: **WAL-MART STORES, INC.**

ADDRESS: **1325 NORTH DENVER A  
LOVELAND, CO 80537**

COUNTY: **NOT REPORTED**

CERTIFICATION ID: **349**

FACILITY TYPE: **REGISTERED TIRE HAULER**

TIRE RETAILER/WHOLESALE: **YES**

HAULER: **NO**

END USER: **NO**

COLLECTION: **NO**

PROCESSOR: **NO**

MONOFILL: **NO**

---

[Back to Report Summary](#)

# Aboveground Storage Tank Facilities (AST)

**MAP ID# 83**

Distance from Property: 0.17 mi. (898 ft.) S

## FACILITY INFORMATION

FACILITY ID: 18606

NAME: GERRARD EXCAVATING

ADDRESS: 27486 WCR 13  
LOVELAND, CO 80537

COSTIS LINK: [http://costis.cdle.state.co.us/facility.asp?h\\_id=18606](http://costis.cdle.state.co.us/facility.asp?h_id=18606)

## OWNER INFORMATION

OWNER ID: 21306

NAME: DOOLEY OIL INC

ADDRESS: 720 SKYLINE DR  
LARAMIE, WY 82073

## TANK INFORMATION

TANK ID:	TANK TYPE:	TANK PRODUCT:	TANK CAPACITY:	TANK STATUS:	INSTALLATION DATE:
41379	ABOVEGROUND STORAGE TANK	8 - DIESEL/GAS (MULTI-COMP)	12000	CLOSED	NOT REPORTED

[Back to Report Summary](#)

## Underground Storage Tank Facilities (UST)

[MAP ID# 84](#)

Distance from Property: 0.18 mi. (950 ft.) S

### FACILITY INFORMATION

FACILITY ID: 1277

NAME: MC WEBB INC

ADDRESS: 1209 GOROM AVE  
LOVELAND, CO 80537

COSTIS LINK: [http://costis.cdle.state.co.us/facility.asp?h\\_id=1277](http://costis.cdle.state.co.us/facility.asp?h_id=1277)

### OWNER INFORMATION

OWNER ID: 3598

NAME: MCWEBB INC

ADDRESS: 1209 GOROM AVE  
LOVELAND, CO 80537

### TANK INFORMATION

TANK ID:	TANK TYPE:	TANK PRODUCT:	TANK CAPACITY:	TANK STATUS:	INSTALLATION DATE:
3580	UNDERGROUND STORAGE TANK	GASOLINE	500	CLOSED	NOT REPORTED

---

[Back to Report Summary](#)

## Solid Waste Facilities (SWF)

**MAP ID# 85**

Distance from Property: 0.18 mi. (950 ft.) S

### **SITE INFORMATION**

GEOSEARCH ID: 663WTR

NAME: T&T OK TIRE INC

ADDRESS: 1203 N LINCOLN AVE  
LOVELAND, CO 80537

COUNTY: NOT REPORTED

CERTIFICATION ID: 663

FACILITY TYPE: REGISTERED TIRE HAULER

TIRE RETAILER/WHOLESALE: YES

HAULER: NO

END USER: NO

COLLECTION: NO

PROCESSOR: NO

MONOFILL: NO

---

[Back to Report Summary](#)



## Aboveground Storage Tank Facilities (AST)

**MAP ID# 85**

Distance from Property: 0.18 mi. (950 ft.) S

### FACILITY INFORMATION

FACILITY ID: 13753

NAME: T AND T OK TIRE

ADDRESS: 1203 N LINCOLN AVE  
LOVELAND, CO 80537

COSTIS LINK: [http://costis.cdle.state.co.us/facility.asp?h\\_id=13753](http://costis.cdle.state.co.us/facility.asp?h_id=13753)

### OWNER INFORMATION

OWNER ID: 17391

NAME: HOUSTON MARKLEY

ADDRESS: 1616 N NEVADA  
COLORADO SPRINGS, CO 80907

### TANK INFORMATION

TANK ID: TANK TYPE:

TANK PRODUCT:

TANK CAPACITY: TANK STATUS:

INSTALLATION DATE:

NR NOT REPORTED

NOT REPORTED

NOT REPORTED NOT REPORTED

NOT REPORTED

---

[Back to Report Summary](#)

## Leaking Storage Tank Facilities (LST)

**MAP ID# 85**

Distance from Property: 0.18 mi. (950 ft.) S

### **FACILITY INFORMATION**

UNIQUE ID: 13753LST

FACILITY ID: 13753

NAME: T AND T OK TIRE

ADDRESS: 1203 N LINCOLN AVE

LOVELAND, CO 80537

SITE NAME: T AND T OK TIRE

LOCATION: 1203 N LINCOLN AVE<BR>LOVELAND 80537

### **LEAKING INFORMATION**

EVENT ID: STATUS: RELEASE DATE:

4485 CLOSED 1/2/1996

ALTERNATE NAME:

T AND T OK TIRE

COSTIS LINK: [http://costis.cdle.state.co.us/event.asp?h\\_id=4485](http://costis.cdle.state.co.us/event.asp?h_id=4485)

---

[Back to Report Summary](#)

# Mine Safety and Health Administration Master Index File (MSHA)

**MAP ID# 86**

Distance from Property: 0.19 mi. (1,003 ft.) S

## **FACILITY INFORMATION**

GEOSEARCH ID: 0500989

MINE ID: 0500989

MINE NAME: HAAGS SAND & GRAVEL

BUSINESS NAME: HAAG SAND & GRAVEL INC

ADDRESS: 1810 WEST 11TH ST

LOVELAND, CO 80537

COUNTY: NOT REPORTED

## **MINE DETAILS**

MINE TYPE: SURFACE

MINE STATUS: ABANDONED

STATUS DATE: 08/31/1984

COAL OR METAL/NON-METAL MINE: METAL

CONTROLLER ID: M33974

CONTROLLER NAME: HAAG TIM

CONTROLLER BEGIN DATE: 01/01/1950

OPERATOR ID: L33974

OPERATOR NAME: HAAG SAND & GRAVEL INC

COMPANY TYPE: OTHER

PRIMARY SIC CODE: 144200

PRIMARY SIC DESCRIPTION: CONSTRUCTION SAND AND GRAVEL

SECONDARY SIC CODE: NOT REPORTED

SECONDARY SIC DESCRIPTION: NOT REPORTED

PRIMARY CANVASS: SANDANDGRAVEL

SECONDARY CANVASS: NOT REPORTED

AVERAGE MINE HEIGHT: NOT REPORTED

MINE GAS CATEGORY: NOT REPORTED

METHANE LIBERATION: NOT REPORTED

NUMBER OF PRODUCING PITS: NOT REPORTED

NUMBER OF NON-PRODUCING PITS: NOT REPORTED

NUMBER OF TAILING PONDS: NOT REPORTED

PILLAR RECOVERY USED: NO

HIGHWALL MINER USED: NO

MULTIPLE PITS: NO

## **VIOLATION DETAILS**

NO VIOLATION DETAILS REPORTED

---

[Back to Report Summary](#)

## Aboveground Storage Tank Facilities (AST)

[MAP ID# 87](#)

Distance from Property: 0.21 mi. (1,109 ft.) W

### FACILITY INFORMATION

FACILITY ID: 16932

NAME: RIVERVIEW RV PARK & CAMPGROUND

ADDRESS: 7806 W HWY 34

LOVELAND, CO 80537

COSTIS LINK: [http://costis.cdle.state.co.us/facility.asp?h\\_id=16932](http://costis.cdle.state.co.us/facility.asp?h_id=16932)

### OWNER INFORMATION

OWNER ID: 19523

NAME: LPG UNKNOWN OWNER

ADDRESS: DIVISION OF OIL & PUBLIC SAFETY

DENVER, CO 80202

### TANK INFORMATION

TANK ID:	TANK TYPE:	TANK PRODUCT:	TANK CAPACITY:	TANK STATUS:	INSTALLATION DATE:
37072	LIQUEFIED PETROLEUM GAS -LPG ABOVEGROUND		1000	OPEN	NOT REPORTED

[Back to Report Summary](#)

# Underground Storage Tank Facilities (UST)

**MAP ID# 88**

Distance from Property: 0.22 mi. (1,162 ft.) S

## FACILITY INFORMATION

FACILITY ID: 5416

NAME: HOUSTON MARKLEY

ADDRESS: 1141 N LINCOLN  
LOVELAND, CO 80537

COSTIS LINK: [http://costis.cdle.state.co.us/facility.asp?h\\_id=5416](http://costis.cdle.state.co.us/facility.asp?h_id=5416)

## OWNER INFORMATION

OWNER ID: 3416

NAME: HOUSTON MARKLEY SR TRUST

ADDRESS: 1616 N NEVADA  
COLORADO SPRINGS, CO 80907

## TANK INFORMATION

TANK ID:	TANK TYPE:	TANK PRODUCT:	TANK CAPACITY:	TANK STATUS:	INSTALLATION DATE:
14864	UNDERGROUND STORAGE TANK	GASOLINE	1000	CLOSED	NOT REPORTED
14865	UNDERGROUND STORAGE TANK	GASOLINE	1000	CLOSED	NOT REPORTED
14866	UNDERGROUND STORAGE TANK	GASOLINE	1000	CLOSED	NOT REPORTED
14867	UNDERGROUND STORAGE TANK	GASOLINE	1000	CLOSED	NOT REPORTED
14868	UNDERGROUND STORAGE TANK	GASOLINE	1000	CLOSED	NOT REPORTED

[Back to Report Summary](#)

## Leaking Storage Tank Facilities (LST)

**MAP ID# 88**

Distance from Property: 0.22 mi. (1,162 ft.) S

### **FACILITY INFORMATION**

UNIQUE ID: 5416LST

FACILITY ID: 5416

NAME: HOUSTON MARKLEY

ADDRESS: 1141 N LINCOLN AVE

LOVELAND, CO 80537

SITE NAME: MARKLEY PROPERTY

LOCATION: 1141 N LINCOLN AVE<BR>LOVELAND 80537

### **LEAKING INFORMATION**

EVENT ID:	STATUS:	RELEASE DATE:	ALTERNATE NAME:
5787	CLOSED	11/16/1993	MARKLEY PROPERTY
COSTIS LINK:	<a href="http://costis.cdle.state.co.us/event.asp?h_id=5787">http://costis.cdle.state.co.us/event.asp?h_id=5787</a>		
5784	CLOSED	8/29/1994	MARKLEY PROPERTY
COSTIS LINK:	<a href="http://costis.cdle.state.co.us/event.asp?h_id=5784">http://costis.cdle.state.co.us/event.asp?h_id=5784</a>		

---

[Back to Report Summary](#)

## Underground Storage Tank Facilities (UST)

**MAP ID# 89**

Distance from Property: 0.22 mi. (1,162 ft.) N

### FACILITY INFORMATION

FACILITY ID: 9323  
NAME: **BOYD LAKE WATER TREATMENT PLANT**  
ADDRESS: 3119 E EISENHOWER BLVD  
LOVELAND, CO 80537

COSTIS LINK: [http://costis.cdle.state.co.us/facility.asp?h\\_id=9323](http://costis.cdle.state.co.us/facility.asp?h_id=9323)

### OWNER INFORMATION

OWNER ID: 7757  
NAME: **CITY OF GREELEY**  
ADDRESS: 1300 A ST BLDG A  
GREELEY, CO 80631

### TANK INFORMATION

TANK ID:	TANK TYPE:	TANK PRODUCT:	TANK CAPACITY:	TANK STATUS:	INSTALLATION DATE:
24667	UNDERGROUND STORAGE TANK	HAZARDOUS SUBSTANCE	25000	CLOSED	NOT REPORTED
24668	UNDERGROUND STORAGE TANK	OTHER	20000	CLOSED	NOT REPORTED
24669	UNDERGROUND STORAGE TANK	HAZARDOUS SUBSTANCE	5000	CLOSED	NOT REPORTED
24670	UNDERGROUND STORAGE TANK	GASOLINE	1000	CLOSED	NOT REPORTED

[Back to Report Summary](#)

## Leaking Storage Tank Facilities (LST)

**MAP ID# 89**

Distance from Property: 0.25 mi. (1,320 ft.) N

### **FACILITY INFORMATION**

UNIQUE ID: 9323LST

FACILITY ID: 9323

NAME: BOYD LAKE WATER TREATMENT PLANT

ADDRESS: 3119 EISENHOWER BLVD

LOVELAND, CO 80537

SITE NAME: BOYD LAKE WATER TREATMENT

LOCATION: 3119 EISENHOWER BLVD<BR>LOVELAND 80537

### **LEAKING INFORMATION**

EVENT ID:

STATUS:

RELEASE DATE:

ALTERNATE NAME:

7310

CLOSED

3/5/1999

BOYD LAKE WATER TREATMENT

COSTIS LINK: [http://costis.cdle.state.co.us/event.asp?h\\_id=7310](http://costis.cdle.state.co.us/event.asp?h_id=7310)

---

[Back to Report Summary](#)



## Voluntary Cleanup and Redevelopment Program Sites (VCRA)

**MAP ID# 90**

Distance from Property: 0.22 mi. (1,162 ft.) N

### **SITE INFORMATION**

FILE NUMBER: 050214-1

SITE NO: 327.0

NAME: HIGH PLAINS VILLAGE

ADDRESS: 1935 HALFMOON CIRCLE

LOVELAND, CO 80538

COUNTY: LARIMER

### **SITE DETAILS**

APPLICATION TYPE: NO ACTION DETERMINATION

REVIEW DATE DUE: 3/31/2005

DECISION: APPROVAL

REMEDY START DATE: NOT REPORTED

REMEDY END DATE: NOT REPORTED

ACTUAL COST: 1,785.00

CLEANUP ACRES: 1.0

OTHER ISSUES: NOT REPORTED

LAND USE RESTRICTIONS: NOT REPORTED

PROJECT MANAGER: RUDOLPH

INDOOR AIR: NOT REPORTED

MEDIA SEDIMENT: NOT REPORTED

MEDIA GROUND WATER: NOT REPORTED

MEDIA SURFACE WATER: NOT REPORTED

MEDIA SOIL: NOT REPORTED

---

[Back to Report Summary](#)

# Mineral Resource Data System (MRDS)

**MAP ID# 91**

Distance from Property: 0.22 mi. (1,162 ft.) S

## **FACILITY INFORMATION**

GEOSEARCH ID: 10016718

DEP ID: 10016718

MINE NAME: UNKNOWN

ADDRESS: LARIMER COUNTY  
LOVELAND, CO 80537

DEVELOPMENT STATUS: OCCURRENCE

## **COMMODITY DETAILS**

COMMODITY: SAND AND GRAVEL, CONS

COMMODITY TYPE: NON-METALLIC

COMMODITY GROUP: SAND AND GRAVEL

IMPORTANCE: PRIMARY

## **MATERIAL DETAILS**

MATERIAL: GRAVEL

ORE OR GANGUE: ORE

-----  

## **NAME DETAILS**

SITE NAME: UNKNOWN

STATUS: CURRENT

---

[Back to Report Summary](#)

# Mine Safety and Health Administration Master Index File (MSHA)

MAP ID# 92

Distance from Property: 0.23 mi. (1,214 ft.) S

## FACILITY INFORMATION

GEOSEARCH ID: 0504929

MINE ID: 0504929

MINE NAME: OWL WESTERN GRAVEL & DISPOSAL

BUSINESS NAME: OILFIELD WATER LOGISTICS

ADDRESS: 4775 LARIMER PKWY, SUITE 200  
JOHNSTOWN, CO 80534

COUNTY: NOT REPORTED

## MINE DETAILS

MINE TYPE: SURFACE

MINE STATUS: ABANDONED

STATUS DATE: 08/17/2015

COAL OR METAL/NON-METAL MINE: METAL

CONTROLLER ID: 0118503

CONTROLLER NAME: NEVIN BANNISTER

CONTROLLER BEGIN DATE: 10/21/2014

OPERATOR ID: 0139234

OPERATOR NAME: OILFIELD WATER LOGISTICS

COMPANY TYPE: OTHER

PRIMARY SIC CODE: 144200

PRIMARY SIC DESCRIPTION: CONSTRUCTION SAND AND GRAVEL

SECONDARY SIC CODE: NOT REPORTED

SECONDARY SIC DESCRIPTION: NOT REPORTED

PRIMARY CANVASS: SANDANDGRAVEL

SECONDARY CANVASS: NOT REPORTED

AVERAGE MINE HEIGHT: NOT REPORTED

MINE GAS CATEGORY: NOT REPORTED

METHANE LIBERATION: NOT REPORTED

NUMBER OF PRODUCING PITS: NOT REPORTED

NUMBER OF NON-PRODUCING PITS: NOT REPORTED

NUMBER OF TAILING PONDS: 0

PILLAR RECOVERY USED: NO

HIGHWALL MINER USED: NO

MULTIPLE PITS: NO

## VIOLATION DETAILS

EVENT NUMBER	VIOLATION NUMBER	VIOLATION ISSUE DATE	VIOLATION OCCUR DATE	TYPE OF CITATION	NUMBER OF PEOPLE AFFECTED	PROPOSED PENALTY	DOCKET NUMBER
6559654	6589967	04/11/2012	04/11/2012	CITATION	1	\$100	NOT REPORTED
6559654	6589966	04/11/2012	04/11/2012	CITATION	1	\$100	NOT REPORTED
6552462	6583007	05/11/2010	05/11/2010	CITATION	1	\$100	NOT REPORTED
6552462	6583020	06/01/2010	05/11/2010	CITATION	1	\$263	NOT REPORTED
6552462	6583008	05/11/2010	05/11/2010	CITATION	1	\$873	NOT REPORTED
6552462	6583006	05/11/2010	05/11/2010	CITATION	1	\$263	NOT REPORTED
6552462	6583009	05/11/2010	05/11/2010	ORDER	4	\$293	NOT REPORTED

## Mine Safety and Health Administration Master Index File (MSHA)

1096017	6446244	08/11/2009	08/11/2009	CITATION	1	\$100	NOT REPORTED
1096011	6446234	07/13/2009	07/13/2009	CITATION	1	\$100	NOT REPORTED
1096011	6446232	07/08/2009	07/08/2009	CITATION	1	\$100	NOT REPORTED
1096011	6446242	07/23/2009	07/08/2009	CITATION	1	\$108	NOT REPORTED
1096011	6446233	07/08/2009	07/08/2009	CITATION	1	\$100	NOT REPORTED
1096011	6446241	07/23/2009	07/08/2009	CITATION	1	\$108	NOT REPORTED

[Back to Report Summary](#)

# Aboveground Storage Tank Facilities (AST)

**MAP ID# 93**

Distance from Property: 0.24 mi. (1,267 ft.) S

## FACILITY INFORMATION

FACILITY ID: 19532

NAME: THOMPSON SCHOOL DISTRICT TRANSPORTATION CENTER

ADDRESS: 2500 EAST 13TH ST  
LOVELAND, CO 80537

COSTIS LINK: [http://costis.cdle.state.co.us/facility.asp?h\\_id=19532](http://costis.cdle.state.co.us/facility.asp?h_id=19532)

## OWNER INFORMATION

OWNER ID: 16937

NAME: THOMPSON SCHOOL DISTRICT

ADDRESS: 255 S CLEVELAND  
LOVELAND, CO 80537

## TANK INFORMATION

TANK ID:	TANK TYPE:	TANK PRODUCT:	TANK CAPACITY:	TANK STATUS:	INSTALLATION DATE:
45079	LIQUEFIED PETROLEUM GAS -LPG ABOVEGROUND		1000	OPEN	NOT REPORTED
45654	ABOVEGROUND STORAGE TANK	8 - DIESEL/GAS (MULTI-COMP)	2000	OPEN	NOT REPORTED

[Back to Report Summary](#)

## Underground Storage Tank Facilities (UST)

[MAP ID# 94](#)

Distance from Property: 0.25 mi. (1,320 ft.) N

### FACILITY INFORMATION

FACILITY ID: 7245  
NAME: CEMETERY LOVELAND BURIAL PARK  
ADDRESS: 1706 N CLEVELAND AVE  
LOVELAND, CO 80537

COSTIS LINK: [http://costis.cdle.state.co.us/facility.asp?h\\_id=7245](http://costis.cdle.state.co.us/facility.asp?h_id=7245)

### OWNER INFORMATION

OWNER ID: 1158  
NAME: CITY OF LOVELAND  
ADDRESS: 105 W 5TH ST  
LOVELAND, CO 80537

### TANK INFORMATION

TANK ID:	TANK TYPE:	TANK PRODUCT:	TANK CAPACITY:	TANK STATUS:	INSTALLATION DATE:
19200	UNDERGROUND STORAGE TANK	GASOLINE	560	CLOSED	NOT REPORTED

[Back to Report Summary](#)

## Leaking Storage Tank Facilities (LST)

[MAP ID# 94](#)

Distance from Property: 0.25 mi. (1,320 ft.) N

### **FACILITY INFORMATION**

UNIQUE ID: 7245LST

FACILITY ID: 7245

NAME: CEMETERY

ADDRESS: 1706 N CLEVELAND

LOVELAND, CO 80537

SITE NAME: CEMETERY LOVELAND BURIAL PARK

LOCATION: 1706 N CLEVELAND AVE-<BR>LOVELAND 80537

### **LEAKING INFORMATION**

EVENT ID: STATUS: RELEASE DATE:

898 CLOSED 1/31/1992

COSTIS LINK: [http://costis.cdle.state.co.us/event.asp?h\\_id=898](http://costis.cdle.state.co.us/event.asp?h_id=898)

ALTERNATE NAME:

CEMETERY LOVELAND BURIAL PARK

---

[Back to Report Summary](#)

# Mineral Resource Data System (MRDS)

**MAP ID# 95**

Distance from Property: 0.25 mi. (1,320 ft.) NE

## **FACILITY INFORMATION**

GEOSEARCH ID: 10108149

DEP ID: 10108149

MINE NAME: UNKNOWN

ADDRESS: LARIMER COUNTY  
LOVELAND, CO 80538

DEVELOPMENT STATUS: PRODUCER

## **COMMODITY DETAILS**

COMMODITY: CLAY

COMMODITY TYPE: NON-METALLIC

COMMODITY GROUP: CLAYS

IMPORTANCE: PRIMARY

## **MATERIAL DETAILS**

NO MATERIAL DETAILS REPORTED

## **NAME DETAILS**

SITE NAME: UNKNOWN

STATUS: CURRENT

---

[Back to Report Summary](#)



## Solid Waste Facilities (SWF)

**MAP ID# 96**

Distance from Property: 0.29 mi. (1,531 ft.) S

### **SITE INFORMATION**

GEOSEARCH ID: 1462748598REC

NAME: WASTE-NOT RECYCLING

ADDRESS: 1065 POPLAR ST

LOVELAND, CO 80534

COUNTY: LARIMER

FACILITY TYPE: RECYCLING FACILITY

---

[Back to Report Summary](#)

## Leaking Storage Tank Facilities (LST)

[MAP ID# 97](#)

Distance from Property: 0.29 mi. (1,531 ft.) S

### **FACILITY INFORMATION**

UNIQUE ID: 12932LST

FACILITY ID: 12932

NAME: CONTINENTAL MANUFACTURING

ADDRESS: 999 N VAN BUREN AVE

LOVELAND, CO 80537

SITE NAME: CONTINENTAL MANUFACTURING

LOCATION: 999 N VAN BUREN AVE<BR>LOVELAND 80537

### **LEAKING INFORMATION**

EVENT ID:

STATUS:

RELEASE DATE:

ALTERNATE NAME:

1084

CLOSED

11/12/1993

CONTINENTAL MANUFACTURING

COSTIS LINK: [http://costis.cdle.state.co.us/event.asp?h\\_id=1084](http://costis.cdle.state.co.us/event.asp?h_id=1084)

---

[Back to Report Summary](#)

# Resource Conservation & Recovery Act - Corrective Action Facilities (RCRAC)

MAP ID# 98

Distance from Property: 0.31 mi. (1,637 ft.) S

## FACILITY INFORMATION

EPA ID#: COD046294393

NAME: COLORADO CRYSTAL CORP

ADDRESS: 2303 W 8TH ST

LOVELAND, CO 80537

CONTACT NAME: TOM SCHUYLER

CONTACT ADDRESS: 2303 W 8TH ST

LOVELAND CO 80537

CONTACT PHONE: 9706673500

NON-NOTIFIER: NOT A NON-NOTIFIER

DATE RECEIVED BY AGENCY: 08/30/2010

OWNER TYPE: PRIVATE

OWNER NAME: COLORADO CRYSTAL CORP  
STOCKHOLDERS

OPERATOR TYPE: PRIVATE

OPERATOR NAME: COLORADO CRYSTAL CORP

## CERTIFICATION

CERTIFICATION NAME:

CERTIFICATION TITLE:

CERTIFICATION SIGNED DATE:

RENEE PEARISON

MGR

08/25/2010

EMMETT STEPHENSON

ENV MGR

10/23/2003

## INDUSTRY CLASSIFICATION (NAICS)

334419 - OTHER ELECTRONIC COMPONENT MANUFACTURING

## SITE HISTORY (INCLUDES GENERATORS AND NON-GENERATORS)

DATE RECEIVED BY AGENCY: 08/30/2010

NAME: COLORADO CRYSTAL CORP

GENERATOR CLASSIFICATION: SMALL QUANTITY GENERATOR

DESCRIPTION: SMALL QUANTITY GENERATORS (SQGS) GENERATE MORE THAN 100 KILOGRAMS, BUT LESS THAN 1,000 KILOGRAMS, OF HAZARDOUS WASTE PER MONTH

DATE RECEIVED BY AGENCY: 10/23/2003

NAME: COLORADO CRYSTAL CORP

GENERATOR CLASSIFICATION: SMALL QUANTITY GENERATOR

DESCRIPTION: SMALL QUANTITY GENERATORS (SQGS) GENERATE MORE THAN 100 KILOGRAMS, BUT LESS THAN 1,000 KILOGRAMS, OF HAZARDOUS WASTE PER MONTH

DATE RECEIVED BY AGENCY: 06/27/2000

NAME: COLORADO CRYSTAL CORP

GENERATOR CLASSIFICATION: SMALL QUANTITY GENERATOR

DESCRIPTION: SMALL QUANTITY GENERATORS (SQGS) GENERATE MORE THAN 100 KILOGRAMS, BUT LESS THAN 1,000 KILOGRAMS, OF HAZARDOUS WASTE PER MONTH

## CURRENT ACTIVITY INFORMATION

GENERATOR STATUS: SMALL QUANTITY GENERATOR LAST UPDATED DATE: 07/21/2014

SUBJECT TO CORRECTIVE ACTION UNIVERSE: NO

TDSFs POTENTIALLY SUBJECT TO CORRECTIVE ACTION UNDER 3004 (u)/(v) UNIVERSE: NO

TDSFs ONLY SUBJECT TO CORRECTIVE ACTION UNDER DISCRETIONARY AUTHORITIES UNIVERSE: NO

NON TDSFs WHERE RCRA CORRECTIVE ACTION HAS BEEN IMPOSED UNIVERSE: YES

# **Resource Conservation & Recovery Act - Corrective Action Facilities (RCRAC)**

CORRECTIVE ACTION WORKLOAD UNIVERSE: **YES**

IMPORTER: **NO**

UNDERGROUND INJECTION: **NO**

MIXED WASTE GENERATOR: **NO**

UNIVERSAL WASTE DESTINATION FACILITY: **NO**

RECYCLER: **NO**

TRANSFER FACILITY: **NO**

TRANSPORTER: **NO**

USED OIL FUEL BURNER: **NO**

ONSITE BURNER EXEMPTION: **NO**

USED OIL PROCESSOR: **NO**

FURNACE EXEMPTION: **NO**

USED OIL FUEL MARKETER TO BURNER: **NO**

USED OIL REFINER: **NO**

SPECIFICATION USED OIL MARKETER: **NO**

USED OIL TRANSFER FACILITY: **NO**

USED OIL TRANSPORTER: **NO**

COMPLIANCE, MONITORING AND ENFORCEMENT INFORMATION

**EVALUATIONS**

05/31/2016	FSD FACILITY SELF DISCLOSURE
06/17/2015	FSD FACILITY SELF DISCLOSURE
02/13/2015	CEI COMPLIANCE EVALUATION INSPECTION ON-SITE
02/13/2015	FCI FOCUSED COMPLIANCE INSPECTION
07/29/2014	FSD FACILITY SELF DISCLOSURE
06/19/2013	FSD FACILITY SELF DISCLOSURE
07/09/2012	FSD FACILITY SELF DISCLOSURE
01/27/2012	CEI COMPLIANCE EVALUATION INSPECTION ON-SITE
07/08/2011	FSD FACILITY SELF DISCLOSURE
06/25/2010	FSD FACILITY SELF DISCLOSURE
07/14/2008	FSD FACILITY SELF DISCLOSURE
11/23/2007	FCI FOCUSED COMPLIANCE INSPECTION
02/23/2007	FCI FOCUSED COMPLIANCE INSPECTION
12/18/2006	FCI FOCUSED COMPLIANCE INSPECTION
08/23/2006	FCI FOCUSED COMPLIANCE INSPECTION
04/29/2006	FCI FOCUSED COMPLIANCE INSPECTION
12/15/2005	FCI FOCUSED COMPLIANCE INSPECTION
04/29/2005	FCI FOCUSED COMPLIANCE INSPECTION
07/02/2003	FCI FOCUSED COMPLIANCE INSPECTION
11/21/1997	CAC CORRECTIVE ACTION COMPLIANCE EVALUATION
11/03/1997	FCI FOCUSED COMPLIANCE INSPECTION
09/24/1997	FCI FOCUSED COMPLIANCE INSPECTION
06/25/1997	FCI FOCUSED COMPLIANCE INSPECTION
10/25/1996	FCI FOCUSED COMPLIANCE INSPECTION
10/24/1996	FCI FOCUSED COMPLIANCE INSPECTION
10/23/1996	FCI FOCUSED COMPLIANCE INSPECTION
08/20/1996	FCI FOCUSED COMPLIANCE INSPECTION
08/14/1996	FCI FOCUSED COMPLIANCE INSPECTION
08/08/1996	FCI FOCUSED COMPLIANCE INSPECTION
08/07/1996	FCI FOCUSED COMPLIANCE INSPECTION
08/07/1996	FUI FOLLOW-UP INSPECTION
07/17/1996	FCI FOCUSED COMPLIANCE INSPECTION
06/06/1996	FCI FOCUSED COMPLIANCE INSPECTION
06/05/1996	FCI FOCUSED COMPLIANCE INSPECTION

# Resource Conservation & Recovery Act - Corrective Action Facilities (RCRAC)

04/24/1996	FCI FOCUSED COMPLIANCE INSPECTION
03/26/1996	FCI FOCUSED COMPLIANCE INSPECTION
03/21/1996	CAC CORRECTIVE ACTION COMPLIANCE EVALUATION
03/11/1996	FCI FOCUSED COMPLIANCE INSPECTION
02/13/1996	FCI FOCUSED COMPLIANCE INSPECTION
12/28/1995	CAC CORRECTIVE ACTION COMPLIANCE EVALUATION
12/06/1995	FCI FOCUSED COMPLIANCE INSPECTION
10/10/1995	FUI FOLLOW-UP INSPECTION
09/13/1995	FCI FOCUSED COMPLIANCE INSPECTION
08/09/1995	FCI FOCUSED COMPLIANCE INSPECTION
06/19/1995	FCI FOCUSED COMPLIANCE INSPECTION
06/14/1995	CAC CORRECTIVE ACTION COMPLIANCE EVALUATION
05/10/1995	FCI FOCUSED COMPLIANCE INSPECTION
05/09/1995	FCI FOCUSED COMPLIANCE INSPECTION
04/20/1995	FCI FOCUSED COMPLIANCE INSPECTION
04/06/1995	FCI FOCUSED COMPLIANCE INSPECTION
04/04/1995	FCI FOCUSED COMPLIANCE INSPECTION
03/21/1995	FCI FOCUSED COMPLIANCE INSPECTION
03/07/1995	FCI FOCUSED COMPLIANCE INSPECTION
02/20/1995	FCI FOCUSED COMPLIANCE INSPECTION
01/16/1995	FCI FOCUSED COMPLIANCE INSPECTION
09/16/1994	CAC CORRECTIVE ACTION COMPLIANCE EVALUATION
07/27/1994	FCI FOCUSED COMPLIANCE INSPECTION
05/11/1994	CAC CORRECTIVE ACTION COMPLIANCE EVALUATION
04/12/1994	FCI FOCUSED COMPLIANCE INSPECTION
01/07/1994	CAC CORRECTIVE ACTION COMPLIANCE EVALUATION
01/05/1994	CAC CORRECTIVE ACTION COMPLIANCE EVALUATION
09/15/1993	CAC CORRECTIVE ACTION COMPLIANCE EVALUATION
08/19/1993	CAC CORRECTIVE ACTION COMPLIANCE EVALUATION
02/04/1993	CAC CORRECTIVE ACTION COMPLIANCE EVALUATION
10/09/1992	CAC CORRECTIVE ACTION COMPLIANCE EVALUATION
08/26/1992	CAC CORRECTIVE ACTION COMPLIANCE EVALUATION
08/13/1992	CAC CORRECTIVE ACTION COMPLIANCE EVALUATION

## VIOLATIONS

02/02/1994	262.A GENERATORS - GENERAL
02/10/1996	262.A GENERATORS - GENERAL
07/21/1995	262.A GENERATORS - GENERAL

## ENFORCEMENTS

03/05/1996	340 FINAL 3008(H) I.S. CA ORDER
02/08/1996	120 WRITTEN INFORMAL
07/21/1995	120 WRITTEN INFORMAL

HAZARDOUS WASTE

D000

# Resource Conservation & Recovery Act - Corrective Action Facilities (RCRAC)

- D001      IGNITABLE WASTE
- D002      CORROSIVE WASTE
- F001      THE FOLLOWING SPENT HALOGENATED SOLVENTS USED IN DEGREASING:  
TETRACHLOROETHYLENE, TRICHLOROETHYLENE, METHYLENE CHLORIDE, 1,1,1-TRICHLOROETHANE, CARBON  
TETRACHLORIDE AND CHLORINATED FLUOROCARBONS; ALL SPENT SOLVENT MIXTURES/BLENDS USED IN  
DEGREASING CONTAINING, BEFORE USE, A TOTAL OF TEN PERCENT OR MORE (BY VOLUME) OF ONE OR MORE  
OF THE ABOVE HALOGENATED SOLVENTS OR THOSE SOLVENTS LISTED IN F002, F004, AND F005; AND STILL  
BOTTOMS FROM THE RECOVERY OF THESE SPENT SOLVENTS AND SPENT SOLVENT MIXTURES.
- F003      THE FOLLOWING SPENT NON-HALOGENATED SOLVENTS: XYLENE, ACETONE, ETHYL ACETATE, ETHYL  
BENZENE, ETHYL ETHER, METHYL ISOBUTYL KETONE, N-BUTYL ALCOHOL, CYCLOHEXANONE, AND METHANOL;  
ALL SPENT SOLVENT MIXTURES/BLENDS CONTAINING, BEFORE USE, ONLY THE ABOVE SPENT  
NONHALOGENATED SOLVENTS; AND ALL SPENT SOLVENT MIXTURES/BLENDS CONTAINING, BEFORE USE, ONE  
OR MORE OF THE ABOVE NONHALOGENATED SOLVENTS, AND A TOTAL OF TEN PERCENT OR MORE (BY  
VOLUME) OF ONE OR MORE OF THOSE SOLVENTS LISTED IN F001, F002, F004, AND F005; AND STILL BOTTOMS  
FROM THE RECOVERY OF THESE SPENT SOLVENTS AND SPENT SOLVENT MIXTURES.
- F005      THE FOLLOWING SPENT NONHALOGENATED SOLVENTS: TOLUENE, METHYL ETHYL KETONE, CARBON  
DISULFIDE, ISOBUTANOL, PYRIDINE, BENZENE, 2-ETHOXYETHANOL, AND 2-NITROPROPANE; ALL SPENT  
SOLVENT MIXTURES/BLENDS CONTAINING, BEFORE USE, A TOTAL OF TEN PERCENT OR MORE (BY VOLUME) OF  
ONE OR MORE OF THE ABOVE NONHALOGENATED SOLVENTS OR THOSE SOLVENTS LISTED IN F001, F002, OR  
F004; AND STILL BOTTOMS FROM THE RECOVERY OF THESE SPENT SOLVENTS AND SPENT SOLVENT MIXTURES.
- F007      SPENT CYANIDE PLATING BATH SOLUTIONS FROM ELECTROPLATING OPERATIONS.
- F008      PLATING BATH RESIDUES FROM THE BOTTOM OF PLATING BATHS FROM ELECTROPLATING OPERATIONS IN  
WHICH CYANIDES ARE USED IN THE PROCESS.
- F009      SPENT STRIPPING AND CLEANING BATH SOLUTIONS FROM ELECTROPLATING OPERATIONS IN WHICH  
CYANIDES ARE USED IN THE PROCESS.
- P098      POTASSIUM CYANIDE
- P098      POTASSIUM CYANIDE K(CN)
- P104      SILVER CYANIDE
- P104      SILVER CYANIDE AG(CN)
- U002      2-PROPANONE (I)
- U002      ACETONE (I)
- U134      HYDROFLUORIC ACID (C,T)
- U134      HYDROGEN FLUORIDE (C,T)
- U154      METHANOL (I)
- U154      METHYL ALCOHOL (I)
- U159      2-BUTANONE (I,T)
- U159      METHYL ETHYL KETONE (MEK) (I,T)
- U169      BENZENE, NITRO-
- U169      NITROBENZENE (I,T)
- U219      THIOUREA
- U220      BENZENE, METHYL-
- U220      TOLUENE
- U226      ETHANE, 1,1,1-TRICHLORO-
- U226      METHYL CHLOROFORM

UNIVERSAL WASTE      - NO UNIVERSAL WASTE REPORTED -

CORRECTIVE ACTION AREA (RELEASE)

AREA NAME:	AIR:	GROUNDWATER:	SOIL:	SURFACE WASTE:
ON-SITE SOIL	----	Y	Y	----
ON-SITE GROUNDWATER	----	Y	Y	----
OFF-SITE GROUNDWATER	----	Y	----	----

## Resource Conservation & Recovery Act - Corrective Action Facilities (RCRAC)

ON-SITE SOILS - EXCAVATED	----	----	Y	----
ENTIRE FACILITY	----	Y	Y	----
GROUNDWATER TREATMENT PLANT	----	Y	----	----

### CORRECTIVE ACTION EVENT

CA EVENT:	DATE:	EVENT DESCRIPTION:
CA814DI	10/12/2007	OTHER WORKPLAN APPROVED - DESIGN INVESTIGATION
CA300	02/23/2007	CMS WORKPLAN APPROVED
CA350	02/23/2007	CMS COMPLETE
CA400	02/23/2007	REMEDY DECISION
CA450	02/23/2007	CORRECTIVE MEASURES DESIGN APPROVED
CA834OM	12/18/2006	OTHER REPORT APPROVED
CA834IM	08/23/2006	OTHER REPORT APPROVED
CA200	12/15/2005	INVESTIGATION COMPLETE
CA250	12/15/2005	CMS IMPOSITION
CA170	04/29/2005	INVESTIGATION SUPPLEMENTAL INFO DEEMED SATISFACT
CA834OM	04/29/2005	OTHER REPORT APPROVED
CA816OM	12/30/2004	OTHER SUPPLEMENTAL INFORMATION REQUESTED
CA834OM	10/13/2004	OTHER REPORT APPROVED
CA818OM	05/12/2004	OTHER SUPPLEMENTAL INFORMATION ADEQUATE - OPERATION AND MAINTENANCE
CA834OM	04/29/2004	OTHER REPORT APPROVED
CA814	03/01/2004	OTHER WORKPLAN APPROVED
CA814AS	03/01/2004	OTHER WORKPLAN APPROVED
CA834OM	12/29/2003	OTHER REPORT APPROVED
CA814OM	07/02/2003	OTHER WORKPLAN APPROVED
CA814IM	12/09/2002	OTHER WORKPLAN APPROVED
CA834OM	11/04/2002	OTHER REPORT APPROVED
CA814	06/18/2002	OTHER WORKPLAN APPROVED
CA814	08/01/2001	OTHER WORKPLAN APPROVED
CA816TS	08/01/2001	OTHER SUPPLEMENTAL INFORMATION REQUESTED - TREATABILITY STUDY
CA814IM	02/01/2000	OTHER WORKPLAN APPROVED
CA816IM	02/01/2000	OTHER SUPPLEMENTAL INFORMATION REQUESTED
CA817AS	11/03/1997	OTHER SUPPLEMENTAL INFORMATION RECEIVED
CA817DI	09/23/1997	OTHER SUPPLEMENTAL INFORMATION RECEIVED - DESIGN INVESTIGATION
CA44630	06/25/1997	COMPLETED 30% CMD APPROVAL
CA180	12/18/1996	INVESTIGATION IMPLEMENTATION BEGUN
CA150	10/24/1996	INVESTIGATION WORKPLAN APPROVED
CA170	10/24/1996	INVESTIGATION SUPPLEMENTAL INFO DEEMED SATISFACT
CA120	10/21/1996	INVESTIGATION WORKPLAN MODIFICATION REQ BY AGENCY
CA195	10/21/1996	INVESTIGATION PROGRESS REPORTS RECEIVED
CA160	09/26/1996	INVESTIGATION SUPPLEMENTAL INFORMATION RECEIVED
CA120	08/15/1996	INVESTIGATION WORKPLAN MODIFICATION REQ BY AGENCY
CA110	08/12/1996	INVESTIGATION WORKPLAN RECEIVED

## Resource Conservation & Recovery Act - Corrective Action Facilities (RCRAC)

CA170	08/08/1996	INVESTIGATION SUPPLEMENTAL INFO DEEMED SATISFACT
CA200	08/08/1996	INVESTIGATION COMPLETE
CA999	08/08/1996	CA PROCESS IS TERMINATED
CA195	07/29/1996	INVESTIGATION PROGRESS REPORTS RECEIVED
CA155	07/18/1996	INVESTIGATION SUPPLEMENTAL INFO REQ BY AGENCY
CA190	07/16/1996	INVESTIGATION REPORT RECEIVED
CA155	06/21/1996	INVESTIGATION SUPPLEMENTAL INFO REQ BY AGENCY
CA155	06/20/1996	INVESTIGATION SUPPLEMENTAL INFO REQ BY AGENCY
CA200	06/20/1996	INVESTIGATION COMPLETE
CA190	05/20/1996	INVESTIGATION REPORT RECEIVED
CA195	05/15/1996	INVESTIGATION PROGRESS REPORTS RECEIVED
CA160	04/26/1996	INVESTIGATION SUPPLEMENTAL INFORMATION RECEIVED
CA155	04/17/1996	INVESTIGATION SUPPLEMENTAL INFO REQ BY AGENCY
CA160	03/25/1996	INVESTIGATION SUPPLEMENTAL INFORMATION RECEIVED
CA120	03/14/1996	INVESTIGATION WORKPLAN MODIFICATION REQ BY AGENCY
CA150	03/14/1996	INVESTIGATION WORKPLAN APPROVED
CA110	03/04/1996	INVESTIGATION WORKPLAN RECEIVED
CA450	03/04/1996	CORRECTIVE MEASURES DESIGN APPROVED
CA500	03/04/1996	CMI WORKPLAN APPROVED
CA190	02/05/1996	INVESTIGATION REPORT RECEIVED
CA260	08/09/1995	CMS WORKPLAN RECEIVED
CA225YE	08/01/1995	STABILIZATION MEASURES EVALUATION-FACILITY IS AMENABLE TO STABILIZATION
CA725YE	08/01/1995	HUMAN EXPOSURES CONTROLLED DETERMINATION-YES, APPLICABLE AS OF THIS DATE
CA195	06/24/1995	INVESTIGATION PROGRESS REPORTS RECEIVED
CA270	06/21/1995	CMS WORKPLAN MODIFICATION REQ BY AGENCY
CA150	05/11/1995	INVESTIGATION WORKPLAN APPROVED
CA260	04/14/1995	CMS WORKPLAN RECEIVED
CA120	04/11/1995	INVESTIGATION WORKPLAN MODIFICATION REQ BY AGENCY
CA150	04/11/1995	INVESTIGATION WORKPLAN APPROVED
CA110	04/03/1995	INVESTIGATION WORKPLAN RECEIVED
CA110	03/30/1995	INVESTIGATION WORKPLAN RECEIVED
CA170	03/26/1995	INVESTIGATION SUPPLEMENTAL INFO DEEMED SATISFACT
CA100	03/14/1995	INVESTIGATION IMPOSITION
CA190	02/28/1995	INVESTIGATION REPORT RECEIVED
CA100	02/21/1995	INVESTIGATION IMPOSITION
CA190	01/06/1995	INVESTIGATION REPORT RECEIVED
CA260	06/08/1994	CMS WORKPLAN RECEIVED
CA250	04/12/1994	CMS IMPOSITION
CA060	03/01/1994	NOTICE OF CONTAMINATION
CA400	03/01/1994	REMEDY DECISION
CA450	03/01/1994	CORRECTIVE MEASURES DESIGN APPROVED
CA500	03/01/1994	CMI WORKPLAN APPROVED
CA600SR	03/01/1994	STABILIZATION/INTERIM MEASURES DECISION-PRIMARY MEAS IS SOURCE REMOVL &/OR TRT



## **Resource Conservation & Recovery Act - Corrective Action Facilities (RCRAC)**

CA180	01/07/1994	INVESTIGATION IMPLEMENTATION BEGUN
CA160	01/04/1994	INVESTIGATION SUPPLEMENTAL INFORMATION RECEIVED
CA300	09/27/1993	CMS WORKPLAN APPROVED
CA120	08/26/1993	INVESTIGATION WORKPLAN MODIFICATION REQ BY AGENCY
CA150	08/26/1993	INVESTIGATION WORKPLAN APPROVED
CA270	08/26/1993	CMS WORKPLAN MODIFICATION REQ BY AGENCY
CA110	08/18/1993	INVESTIGATION WORKPLAN RECEIVED
CA260	08/18/1993	CMS WORKPLAN RECEIVED
CA006AC	02/05/1993	TYPE OF UNIT - AREA OF CONCERN
CA100	02/05/1993	INVESTIGATION IMPOSITION
CA250	02/05/1993	CMS IMPOSITION
CA200	02/04/1993	INVESTIGATION COMPLETE
CA195	02/03/1993	INVESTIGATION PROGRESS REPORTS RECEIVED
CA195	12/28/1992	INVESTIGATION PROGRESS REPORTS RECEIVED
CA250	10/09/1992	CMS IMPOSITION
CA195	10/06/1992	INVESTIGATION PROGRESS REPORTS RECEIVED
CA190	08/25/1992	INVESTIGATION REPORT RECEIVED
CA150	08/13/1992	INVESTIGATION WORKPLAN APPROVED
CA180	08/07/1992	INVESTIGATION IMPLEMENTATION BEGUN
CA110	07/31/1992	INVESTIGATION WORKPLAN RECEIVED
CA006AC	07/22/1992	TYPE OF UNIT - AREA OF CONCERN
CA060	07/22/1992	NOTICE OF CONTAMINATION
CA070YE	07/22/1992	DETERMINATION OF NEED FOR AN INVESTIGATION-INVESTIGATION IS NECESSARY
CA075ME	07/22/1992	CA PRIORITIZATION-MEDIUM CA PRIORITY
CA100	07/22/1992	INVESTIGATION IMPOSITION

---

[Back to Report Summary](#)

## Hazardous Waste Sites- Corrective Action (HWSCA)

**MAP ID# 98**

Distance from Property: 0.31 mi. (1,637 ft.) S

### **SITE INFORMATION**

EPA ID: **COD046294393**

SITE NAME: **COLORADO CRYSTAL CORP**

SITE ADDRESS: **2303 W 8TH**

**LOVELAND, CO 80537**

SITE COUNTY: **LARIMER**

FACILITY TYPE: **CA**

STATUS: **ACTIVE**

LINKS: <http://www.epa.gov/cgi-bin/get1cReport.cgi?tool=echo&IDNumber=COD046294393>

---

[Back to Report Summary](#)

# Superfund Enterprise Management System Archived Site Inventory (SEMSARCH)

**MAP ID# 98**

Distance from Property: 0.31 mi. (1,637 ft.) S

## **FACILITY INFORMATION**

EPA ID#: COD046294393

SITE ID#: 0801298

NAME: LOVELAND PCE

ADDRESS: 2303 WEST EIGHT STREET  
LOVELAND, CO 80537

COUNTY: LARIMER

FEDERAL FACILITY: NOT A FEDERAL FACILITY

NPL: NOT ON THE NPL

NON NPL STATUS: NFRAP-SITE DOES NOT QUALIFY FOR THE NPL BASED ON EXISTING INFORMATION

Below information was gathered from the prior NFRAP update completed in 10/2013 update:

<u>ACTION</u>	<u>START DATE</u>	<u>COMPLETION DATE</u>	<u>RESPONSIBILITY</u>
DS - DISCOVERY	NOT REPORTED	2/10/1993	EPA FUND
PA - PRELIMINARY ASSESSMENT	NOT REPORTED	11/3/1993	STATE (FUND)
VS - ARCHIVE SITE	NOT REPORTED	11/3/1993	EPA IN-HOUSE

## ACTION DESCRIPTIONS

DS - (DISCOVERY) - THE PROCESS BY WHICH A POTENTIAL HAZARDOUS WASTE SITE IS BROUGHT TO THE ATTENTION OF THE EPA. THE PROCESS CAN OCCUR THROUGH THE USE OF SEVERAL MECHANISMS SUCH AS A PHONE CALL OR REFERRAL BY ANOTHER GOVERNMENT AGENCY.

PA - (PRELIMINARY ASSESSMENT) - COLLECTION OF DIVERSE EXISTING INFORMATION ABOUT THE SOURCE AND NATURE OF THE SITE HAZARD. IT IS EPA POLICY TO COMPLETE THE PRELIMINARY ASSESSMENT WITHIN ONE YEAR OF SITE DISCOVERY.

VS - (ARCHIVE SITE) - THE DECISION IS MADE THAT NO FURTHER ACTIVITY IS PLANNED AT THE SITE.

---

[Back to Report Summary](#)

## Historical Solid Waste Landfills (HISTSWLF)

**MAP ID# 99**

Distance from Property: 0.32 mi. (1,690 ft.) S

### **SITE INFORMATION**

UNIQUE ID: 00070-0001672

NAME: GREAT WESTERN SUGAR DENVER,

ADDRESS: ADDRESS NOT REPORTED

LOVELAND, CO

DIRECTIONS: NOT REPORTED

COUNTY: LARIMER

### **SITE DETAILS**

AGENCY SOURCE: NOT REPORTED

DETAIL1:

5B IND 7B-1.2 ACRE 9-C ASH POND. HAZARD TYPE: CHEMICAL. IMPACT: GW.; TRS- T06 R69 S13; ACRES- 1 - 10

DETAIL2:

TYPE- IMPOUNDMENT; FILL- LIQUIDS. ; OPER/OWNR/OTHR- // GREAT WESTERN SUGAR, ,

---

[Back to Report Summary](#)

## Historical Solid Waste Landfills (HISTSWLF)

**MAP ID# 99**

Distance from Property: 0.32 mi. (1,690 ft.) S

### **SITE INFORMATION**

UNIQUE ID: 00070-0001674

NAME: GREAT WESTERN SUGAR DENVER,

ADDRESS: ADDRESS NOT REPORTED

LOVELAND, CO

DIRECTIONS: NOT REPORTED

COUNTY: LARIMER

### **SITE DETAILS**

AGENCY SOURCE: NOT REPORTED

DETAIL1:

5-B IND 7-C 14.2 ACRES 9-C UME POND. HAZARD TYPE: CHEMICAL. IMPACT: GW.; TRS- T06 R69 S13; ACRES- 10 - 50

DETAIL2:

TYPE- IMPOUNDMENT; FILL- LIQUIDS. ; OPER/OWNR/OTHR- // GREAT WESTERN SUGAR, ,

---

[Back to Report Summary](#)

## Historical Solid Waste Landfills (HISTSWLF)

**MAP ID# 99**

Distance from Property: 0.32 mi. (1,690 ft.) S

### **SITE INFORMATION**

UNIQUE ID: 00070-0001676

NAME: GREAT WESTERN SUGAR DENVER,

ADDRESS: ADDRESS NOT REPORTED

LOVELAND, CO

DIRECTIONS: NOT REPORTED

COUNTY: LARIMER

### **SITE DETAILS**

AGENCY SOURCE: NOT REPORTED

DETAIL1:

5-B IND 7-C 1POND 39 ACRES 9C-MUD POND. HAZARD TYPE: CHEMICAL. IMPACT: GW.; TRS- T06 R69 S13; ACRES- 10 - 50

DETAIL2:

TYPE- IMPOUNDMENT; FILL- LIQUIDS. ; OPER/OWNR/OTHR- // GREAT WESTERN SUGAR, ,

---

[Back to Report Summary](#)

## Historical Solid Waste Landfills (HISTSWLF)

**MAP ID# 99**

Distance from Property: 0.32 mi. (1,690 ft.) S

### **SITE INFORMATION**

UNIQUE ID: **000949**

NAME: **GREAT WESTERN SUGAR DENVER, 2**

ADDRESS: **STREET NOT REPORTED**

**LOVELAND, CO**

DIRECTIONS: **NOT REPORTED**

COUNTY: **LARIMER**

### **SITE DETAILS**

OWNER NAME: **NOT REPORTED**

OPERATOR NAME: **NOT REPORTED**

FACILITY TYPE: **IMPOUNDMENT**

CERTIFICATION STATUS: **NOT REPORTED**

COMMENTS: **5B IND 7B-1.2 ACRE 9-C ASH POND**

---

[Back to Report Summary](#)

## Historical Solid Waste Landfills (HISTSWLF)

**MAP ID# 99**

Distance from Property: 0.32 mi. (1,690 ft.) S

### **SITE INFORMATION**

UNIQUE ID: 000951

NAME: GREAT WESTERN SUGAR DENVER, 1

ADDRESS: STREET NOT REPORTED

LOVELAND, CO

DIRECTIONS: NOT REPORTED

COUNTY: LARIMER

### **SITE DETAILS**

OWNER NAME: NOT REPORTED

OPERATOR NAME: NOT REPORTED

FACILITY TYPE: IMPOUNDMENT

CERTIFICATION STATUS: NOT REPORTED

COMMENTS: 5-B IND 7-D 2PONDS 9-C CONDENSERWATER

---

[Back to Report Summary](#)



## Historical Solid Waste Landfills (HISTSWLF)

**MAP ID# 99**

Distance from Property: 0.32 mi. (1,690 ft.) S

### **SITE INFORMATION**

UNIQUE ID: 000952

NAME: GREAT WESTERN SUGAR DENVER,12

ADDRESS: STREET NOT REPORTED

LOVELAND, CO

DIRECTIONS: NOT REPORTED

COUNTY: LARIMER

### **SITE DETAILS**

OWNER NAME: NOT REPORTED

OPERATOR NAME: NOT REPORTED

FACILITY TYPE: IMPOUNDMENT

CERTIFICATION STATUS: NOT REPORTED

COMMENTS: 5-B IND 7-C 1POND 39 ACRES 9C-MUD POND

---

[Back to Report Summary](#)

## Historical Solid Waste Landfills (HISTSWLF)

**MAP ID# 99**

Distance from Property: 0.32 mi. (1,690 ft.) S

### **SITE INFORMATION**

UNIQUE ID: 00070-0001675

NAME: GREAT WESTERN SUGAR DENVER,

ADDRESS: ADDRESS NOT REPORTED

LOVELAND, CO

DIRECTIONS: NOT REPORTED

COUNTY: LARIMER

### **SITE DETAILS**

AGENCY SOURCE: NOT REPORTED

DETAIL1:

5-B IND 7-D 2PONDS 9-C CONDENSERWATER. HAZARD TYPE: CHEMICAL. IMPACT: GW.; TRS- T06 R69 S13; ACRES- 50 - 100

DETAIL2:

TYPE- IMPOUNDMENT; FILL- LIQUIDS. ; OPER/OWNR/OTHR- // GREAT WESTERN SUGAR, ,

---

[Back to Report Summary](#)

## Voluntary Cleanup and Redevelopment Program Sites (VCRA)

**MAP ID# 100** Distance from Property: 0.32 mi. (1,690 ft.) S

### **SITE INFORMATION**

FILE NUMBER: 981005-1

SITE NO: 126.0

NAME: BIDWELL PROPERTY

ADDRESS: 2211 W 8TH  
LOVELAND, CO 80537

COUNTY: LARIMER

### **SITE DETAILS**

APPLICATION TYPE: NO ACTION DETERMINATION

REVIEW DATE DUE: 11/19/1998

DECISION: APPROVAL

REMEDY START DATE: NOT REPORTED

REMEDY END DATE: NOT REPORTED

ACTUAL COST: 821.48

CLEANUP ACRES: 1.0

OTHER ISSUES: UP GRADIENT SOURCE;#10

LAND USE RESTRICTIONS: NOT REPORTED

PROJECT MANAGER: WALKER

INDOOR AIR: NOT REPORTED

MEDIA SEDIMENT: NOT REPORTED

MEDIA GROUND WATER: NOT REPORTED

MEDIA SURFACE WATER: NOT REPORTED

MEDIA SOIL: NOT REPORTED

---

[Back to Report Summary](#)

## Leaking Storage Tank Facilities (LST)

**MAP ID# 101** Distance from Property: 0.33 mi. (1,742 ft.) S

### **FACILITY INFORMATION**

UNIQUE ID: 14053LST

FACILITY ID: 14053

NAME: PRECISION AUTOMOTIVE

ADDRESS: 1067 DES MOINES AVE  
LOVELAND, CO 80537

SITE NAME: PRECISION AUTOMOTIVE

LOCATION: 1067 DES MOINES AVE<BR>LOVELAND 80537

### **LEAKING INFORMATION**

EVENT ID: STATUS: RELEASE DATE:

2705 CLOSED 9/16/1988

COSTIS LINK: [http://costis.cdle.state.co.us/event.asp?h\\_id=2705](http://costis.cdle.state.co.us/event.asp?h_id=2705)

ALTERNATE NAME:

PRECISION AUTOMOTIVE

---

[Back to Report Summary](#)

## Leaking Underground Storage Tanks Trust Fund Sites (LUSTTRUST)

**MAP ID# 101** Distance from Property: 0.33 mi. (1,742 ft.) S

### FACILITY INFORMATION

UNIQUE ID: 00177-0002527

AGENCY ID: 2705

NAME: PRECISION AUTOMOTIVE

ADDRESS: 1067 DES MOINES AVE  
LOVELAND, CO 80537

COUNTY: LARIMER

COMMENTS: EVENT DATE: 9/16/88

### NOT REPORTED

COSTIS LINK: [http://costis.cdle.state.co.us/event.asp?h\\_id=2705](http://costis.cdle.state.co.us/event.asp?h_id=2705)

---

[Back to Report Summary](#)

## Hazardous Waste Sites- Corrective Action (HWSCA)

**MAP ID# 102** Distance from Property: 0.34 mi. (1,795 ft.) S

### **SITE INFORMATION**

EPA ID: **COR000000083**

SITE NAME: **OMNI TRAX**

SITE ADDRESS: **950 TAYLOR AVE  
LOVELAND, CO 80537**

SITE COUNTY: **LARIMER**

FACILITY TYPE: **CA**

STATUS: **HISTORIC**

LINKS: <http://www.epa.gov/cgi-bin/get1cReport.cgi?tool=echo&IDNumber=COR000000083>

---

[Back to Report Summary](#)

# No Longer Regulated RCRA Corrective Action Facilities (NLRRCRAC)

**MAP ID# 102** Distance from Property: 0.34 mi. (1,795 ft.) S

## FACILITY INFORMATION

EPA ID#: **COR000000083**

NAME: **OMNI TRAX**

ADDRESS: **950 TAYLOR AVE  
LOVELAND, CO 80537**

CONTACT NAME: **FRED MCCOY SR**

CONTACT ADDRESS: **P O BOX 968  
LOVELAND CO 80539**

CONTACT PHONE: **970-667-1678**

NON-NOTIFIER: **NOT A NON-NOTIFIER**

DATE RECEIVED BY AGENCY: **07/22/2003**

OWNER TYPE: **PRIVATE**

OWNER NAME: **PAT BROE**

OPERATOR TYPE: **PRIVATE**

OPERATOR NAME: **OMNI TRAX**

## CERTIFICATION

CERTIFICATION NAME:

CERTIFICATION TITLE:

CERTIFICATION SIGNED DATE:

**VAN REED**

**SHOP MGR**

**07/16/2003**

INDUSTRY CLASSIFICATION (NAICS) - **NO NAICS INFORMATION REPORTED -**

SITE HISTORY (INCLUDES GENERATORS AND NON-GENERATORS)

DATE RECEIVED BY AGENCY: **07/22/2003**

NAME: **OMNI TRAX**

GENERATOR CLASSIFICATION: **NON-GENERATOR**

DESCRIPTION: **NON-GENERATORS DO NOT PRESENTLY GENERATE HAZARDOUS WASTE**

DATE RECEIVED BY AGENCY: **04/02/1997**

NAME: **OMNI TRAX**

GENERATOR CLASSIFICATION: **SMALL QUANTITY GENERATOR**

DESCRIPTION: **SMALL QUANTITY GENERATORS (SQGS) GENERATE MORE THAN 100 KILOGRAMS, BUT LESS THAN 1,000 KILOGRAMS, OF HAZARDOUS WASTE PER MONTH**

## CURRENT ACTIVITY INFORMATION

GENERATOR STATUS: **NON-GENERATOR** LAST UPDATED DATE: **07/23/2003**

SUBJECT TO CORRECTIVE ACTION UNIVERSE: **YES**

TDSFs POTENTIALLY SUBJECT TO CORRECTIVE ACTION UNDER 3004 (u)/(v) UNIVERSE: **NO**

TDSFs ONLY SUBJECT TO CORRECTIVE ACTION UNDER DISCRETIONARY AUTHORITIES UNIVERSE: **NO**

NON TDSFs WHERE RCRA CORRECTIVE ACTION HAS BEEN IMPOSED UNIVERSE: **YES**

CORRECTIVE ACTION WORKLOAD UNIVERSE: **YES**

IMPORTER: **NO**

UNDERGROUND INJECTION: **NO**

MIXED WASTE GENERATOR: **NO**

UNIVERSAL WASTE DESTINATION FACILITY: **NO**

RECYCLER: **NO**

TRANSFER FACILITY: **NO**

TRANSPORTER: **NO**

USED OIL FUEL BURNER: **NO**

ONSITE BURNER EXEMPTION: **NO**

USED OIL PROCESSOR: **NO**

FURNACE EXEMPTION: **NO**

USED OIL FUEL MARKETER TO BURNER: **NO**

USED OIL REFINER: **NO**

SPECIFICATION USED OIL MARKETER: **NO**

USED OIL TRANSFER FACILITY: **NO**

USED OIL TRANSPORTER: **NO**

# No Longer Regulated RCRA Corrective Action Facilities (NLRRCRAC)

COMPLIANCE, MONITORING AND ENFORCEMENT INFORMATION

EVALUATIONS

12/08/1997      FCI FOCUSED COMPLIANCE INSPECTION  
 09/15/1997      FCI FOCUSED COMPLIANCE INSPECTION  
 06/19/1997      FCI FOCUSED COMPLIANCE INSPECTION  
 01/23/1997      CEI COMPLIANCE EVALUATION INSPECTION ON-SITE

VIOLATIONS

01/23/1997      279.C USED OIL - GENERATORS  
 05/20/1999      262.A GENERATORS - GENERAL  
 05/20/1999      279.C USED OIL - GENERATORS

ENFORCEMENTS

05/20/1999      340 FINAL 3008(H) I.S. CA ORDER  
 01/23/1997      127 V3 CONVERSION COMPLIANCE ADVISORY

HAZARDOUS WASTE

D001      IGNITABLE WASTE  
 D005      BARIUM  
 D035      METHYL ETHYL KETONE  
 F003      THE FOLLOWING SPENT NON-HALOGENATED SOLVENTS: XYLENE, ACETONE, ETHYL ACETATE, ETHYL BENZENE, ETHYL ETHER, METHYL ISOBUTYL KETONE, N-BUTYL ALCOHOL, CYCLOHEXANONE, AND METHANOL; ALL SPENT SOLVENT MIXTURES/BLENDS CONTAINING, BEFORE USE, ONLY THE ABOVE SPENT NONHALOGENATED SOLVENTS; AND ALL SPENT SOLVENT MIXTURES/BLENDS CONTAINING, BEFORE USE, ONE OR MORE OF THE ABOVE NONHALOGENATED SOLVENTS, AND A TOTAL OF TEN PERCENT OR MORE (BY VOLUME) OF ONE OR MORE OF THOSE SOLVENTS LISTED IN F001, F002, F004, AND F005; AND STILL BOTTOMS FROM THE RECOVERY OF THESE SPENT SOLVENTS AND SPENT SOLVENT MIXTURES.  
 F005      THE FOLLOWING SPENT NONHALOGENATED SOLVENTS: TOLUENE, METHYL ETHYL KETONE, CARBON DISULFIDE, ISOBUTANOL, PYRIDINE, BENZENE, 2-ETHOXYETHANOL, AND 2-NITROPROPANE; ALL SPENT SOLVENT MIXTURES/BLENDS CONTAINING, BEFORE USE, A TOTAL OF TEN PERCENT OR MORE (BY VOLUME) OF ONE OR MORE OF THE ABOVE NONHALOGENATED SOLVENTS OR THOSE SOLVENTS LISTED IN F001, F002, OR F004; AND STILL BOTTOMS FROM THE RECOVERY OF THESE SPENT SOLVENTS AND SPENT SOLVENT MIXTURES.

UNIVERSAL WASTE      - NO UNIVERSAL WASTE REPORTED -

CORRECTIVE ACTION AREA (RELEASE)

AREA NAME:	AIR:	GROUNDWATER:	SOIL:	SURFACE WASTE:
ENTIRE FACILITY	----	Y	Y	----

CORRECTIVE ACTION EVENT

CA EVENT:	DATE:	EVENT DESCRIPTION:
CA2100T	05/18/1999	REFERRED TO A NON-RCRA AUTHORITY-OTHER
CA999NF	05/18/1999	CA PROCESS IS TERMINATED-NO FURTHER ACTION
CA190	05/14/1998	INVESTIGATION REPORT RECEIVED
CA814	12/08/1997	OTHER WORKPLAN APPROVED
CA811AS	11/26/1997	OTHER WORKPLAN RECEIVED - ADDITIONAL STUDY
CA100	10/22/1997	INVESTIGATION IMPOSITION
CA831	08/07/1997	OTHER REPORT RECEIVED
CA006AC	06/19/1997	TYPE OF UNIT - AREA OF CONCERN
CA010	06/19/1997	RFA INITIATION

[Back to Report Summary](#)



## Leaking Storage Tank Facilities (LST)

[MAP ID# 103](#) Distance from Property: 0.35 mi. (1,848 ft.) S

### **FACILITY INFORMATION**

UNIQUE ID: 5974LST

FACILITY ID: 5974

NAME: EASTERN COLORADO PROJECTS SERVICE

ADDRESS: 910 VAN BUREN AVE

LOVELAND, CO 80539

SITE NAME: EASTERN COLORADO PROJECTS SERVICE AR

LOCATION: 910 VAN BUREN AVE<BR>LOVELAND 80539

### **LEAKING INFORMATION**

EVENT ID:	STATUS:	RELEASE DATE:	ALTERNATE NAME:
2104	CLOSED	1/24/1991	EASTERN COLORADO PROJECTS SERVICE AR
COSTIS LINK:	<a href="http://costis.cdle.state.co.us/event.asp?h_id=2104">http://costis.cdle.state.co.us/event.asp?h_id=2104</a>		

---

[Back to Report Summary](#)

# Superfund Enterprise Management System Archived Site Inventory (SEMSARCH)

**MAP ID# 103** Distance from Property: 0.35 mi. (1,848 ft.) S

## **FACILITY INFORMATION**

EPA ID#: **CO5245153411**

SITE ID#: **0800358**

NAME: **BR-LOVELAND**

ADDRESS: **910 VAN BUREN**

**LOVELAND, CO 80537**

COUNTY: **LARIMER**

FEDERAL FACILITY: **FEDERAL FACILITY**

NPL: **NOT ON THE NPL**

NON NPL STATUS: **NFRAP-SITE DOES NOT QUALIFY FOR THE NPL BASED ON EXISTING INFORMATION**

Below information was gathered from the prior NFRAP update completed in 10/2013 update:

<u>ACTION</u>	<u>START DATE</u>	<u>COMPLETION DATE</u>	<u>RESPONSIBILITY</u>
<b>DS - DISCOVERY</b>	<b>NOT REPORTED</b>	<b>8/1/1980</b>	<b>EPA FUND</b>
<b>PA - PRELIMINARY ASSESSMENT</b>	<b>NOT REPORTED</b>	<b>2/1/1984</b>	<b>FED FAC</b>
<b>VS - ARCHIVE SITE</b>	<b>NOT REPORTED</b>	<b>2/1/1984</b>	<b>EPA IN-HOUSE</b>

## ACTION DESCRIPTIONS

**DS - (DISCOVERY) - THE PROCESS BY WHICH A POTENTIAL HAZARDOUS WASTE SITE IS BROUGHT TO THE ATTENTION OF THE EPA. THE PROCESS CAN OCCUR THROUGH THE USE OF SEVERAL MECHANISMS SUCH AS A PHONE CALL OR REFERRAL BY ANOTHER GOVERNMENT AGENCY.**

**PA - (PRELIMINARY ASSESSMENT) - COLLECTION OF DIVERSE EXISTING INFORMATION ABOUT THE SOURCE AND NATURE OF THE SITE HAZARD. IT IS EPA POLICY TO COMPLETE THE PRELIMINARY ASSESSMENT WITHIN ONE YEAR OF SITE DISCOVERY.**

**VS - (ARCHIVE SITE) - THE DECISION IS MADE THAT NO FURTHER ACTIVITY IS PLANNED AT THE SITE.**

---

[Back to Report Summary](#)

## Leaking Storage Tank Facilities (LST)

**MAP ID# 104** Distance from Property: 0.38 mi. (2,006 ft.) S

### **FACILITY INFORMATION**

UNIQUE ID: 8374LST

FACILITY ID: 8374

NAME: CONTINENTAL BAKING CO

ADDRESS: 931 VAN BUREN AVE

LOVELAND, CO 80537

SITE NAME: CONTINENTAL BAKING CO

LOCATION: 931 VAN BUREN AVE<BR>LOVELAND 80537

### **LEAKING INFORMATION**

EVENT ID: STATUS: RELEASE DATE:

1619 CLOSED 3/25/1993

COSTIS LINK: [http://costis.cdle.state.co.us/event.asp?h\\_id=1619](http://costis.cdle.state.co.us/event.asp?h_id=1619)

ALTERNATE NAME:

CONTINENTAL BAKING CO

---

[Back to Report Summary](#)

## Leaking Storage Tank Facilities (LST)

**MAP ID# 105** Distance from Property: 0.39 mi. (2,059 ft.) S

### **FACILITY INFORMATION**

UNIQUE ID: 3596LST

FACILITY ID: 3596

NAME: PRAXAIR

ADDRESS: 950 DES MOINES AVE  
LOVELAND, CO 80537

SITE NAME: UNION CARBIDE INDUSTRIAL GASES INC

LOCATION: 950 DES MOINES AVE<BR>LOVELAND 80537

### **LEAKING INFORMATION**

EVENT ID:	STATUS:	RELEASE DATE:	ALTERNATE NAME:
5891	CLOSED	8/12/1997	UNION CARBIDE INDUSTRIAL GASES INC
COSTIS LINK:	<a href="http://costis.cdle.state.co.us/event.asp?h_id=5891">http://costis.cdle.state.co.us/event.asp?h_id=5891</a>		

---

[Back to Report Summary](#)

## Leaking Storage Tank Facilities (LST)

**MAP ID# 106** Distance from Property: 0.43 mi. (2,270 ft.) N

### **FACILITY INFORMATION**

UNIQUE ID: 13686LST

FACILITY ID: 13686

NAME: MCKEE MEDICAL CENTER

ADDRESS: 2000 BOISE AVE

LOVELAND, CO 80538

SITE NAME: MCKEE MEDICAL CENTER

LOCATION: 2000 BOISE AVE<BR>LOVELAND 80538

### **LEAKING INFORMATION**

EVENT ID: STATUS: RELEASE DATE:

9326 CLOSED 8/28/2003 8:24

COSTIS LINK: [http://costis.cdle.state.co.us/event.asp?h\\_id=9326](http://costis.cdle.state.co.us/event.asp?h_id=9326)

ALTERNATE NAME:

MCKEE MEDICAL CENTER

---

[Back to Report Summary](#)

# Superfund Enterprise Management System Archived Site Inventory (SEMSARCH)

[MAP ID# 107](#)

Distance from Property: 0.44 mi. (2,323 ft.) SW

## **FACILITY INFORMATION**

EPA ID#: CON000801631

SITE ID#: 0801631

NAME: LOVELAND RESIDENTIAL RELEASE

ADDRESS: 1236 W. 8TH ST.

LOVELAND, CO 80537

COUNTY: LARIMER

FEDERAL FACILITY: NOT A FEDERAL FACILITY

NPL: NOT ON THE NPL

NON NPL STATUS: REMOVAL ONLY SITE (NO SITE ASSESSMENT WORK NEEDED)

---

[Back to Report Summary](#)

## Solid Waste Facilities (SWF)

**MAP ID# 108** Distance from Property: 0.49 mi. (2,587 ft.) S

### **SITE INFORMATION**

GEOSEARCH ID: 2643WTR

NAME: **LOVELAND BARRICADE, LLC**

ADDRESS: **2456 E. 9TH STREET**  
**LOVELAND, CO 80537**

COUNTY: **NOT REPORTED**

CERTIFICATION ID: **2643**

FACILITY TYPE: **REGISTERED TIRE HAULER**

TIRE RETAILER/WHOLESALE: **NO**

HAULER: **NO**

END USER: **YES**

COLLECTION: **NO**

PROCESSOR: **NO**

MONOFILL: **NO**

---

[Back to Report Summary](#)

## Hazardous Waste Sites- Corrective Action (HWSCA)

[MAP ID# 109](#)

Distance from Property: 0.97 mi. (5,122 ft.) N

### **SITE INFORMATION**

EPA ID: **CO0000346163**

SITE NAME: **STEVE'S LAUNDRY & DRY CLEANING**

SITE ADDRESS: **266 EAST 29TH**

**LOVELAND, CO 80538**

SITE COUNTY: **LARIMER**

FACILITY TYPE: **CA**

STATUS: **HISTORIC**

LINKS: <http://www.epa.gov/cgi-bin/get1cReport.cgi?tool=echo&IDNumber=CO0000346163>

---

[Back to Report Summary](#)



## **Unlocated Sites Summary**

*This list contains sites that could not be mapped due to limited or incomplete address information.*

*No Records Found*

## ***Environmental Records Definitions - FEDERAL***

**AIRSAFS** Aerometric Information Retrieval System / Air Facility Subsystem

VERSION DATE: 10/20/14

The United States Environmental Protection Agency (EPA) modified the Aerometric Information Retrieval System (AIRS) to a database that exclusively tracks the compliance of stationary sources of air pollution with EPA regulations: the Air Facility Subsystem (AFS). Since this change in 2001, the management of the AIRS/AFS database was assigned to EPA's Office of Enforcement and Compliance Assurance.

**BRS** Biennial Reporting System

VERSION DATE: 12/31/11

The United States Environmental Protection Agency (EPA), in cooperation with the States, biennially collects information regarding the generation, management, and final disposition of hazardous wastes regulated under the Resource Conservation and Recovery Act of 1976 (RCRA), as amended. The Biennial Report captures detailed data on the generation of hazardous waste from large quantity generators and data on waste management practices from treatment, storage and disposal facilities. Currently, the EPA states that data collected between 1991 and 1997 was originally a part of the defunct Biennial Reporting System and is now incorporated into the RCRAInfo data system.

**CDL** Clandestine Drug Laboratory Locations

VERSION DATE: 07/01/16

The U.S. Department of Justice ("the Department") provides this information as a public service. It contains addresses of some locations where law enforcement agencies reported they found chemicals or other items that indicated the presence of either clandestine drug laboratories or dumpsites. In most cases, the source of the entries is not the Department, and the Department has not verified the entry and does not guarantee its accuracy. Members of the public must verify the accuracy of all entries by, for example, contacting local law enforcement and local health departments. The Department does not establish, implement, enforce, or certify compliance with clean-up or remediation standards for contaminated sites; the public should contact a state or local health department or environmental protection agency for that information.

**DOCKETS** EPA Docket Data

VERSION DATE: 12/22/05

The United States Environmental Protection Agency Docket data lists Civil Case Defendants, filing dates as far back as 1971, laws broken including section, violations that occurred, pollutants involved, penalties assessed and superfund awards by facility and location. Please refer to ICIS database as source of current data.

**EC** Federal Engineering Institutional Control Sites

VERSION DATE: 08/03/15

This database includes site locations where Engineering and/or Institutional Controls have been identified as part

## ***Environmental Records Definitions - FEDERAL***

of a selected remedy for the site as defined by United States Environmental Protection Agency official remedy decision documents. A site listing does not indicate that the institutional and engineering controls are currently in place nor will be in place once the remedy is complete; it only indicates that the decision to include either of them in the remedy is documented as of the completed date of the document. Institutional controls are actions, such as legal controls, that help minimize the potential for human exposure to contamination by ensuring appropriate land or resource use. Engineering controls include caps, barriers, or other device engineering to prevent access, exposure, or continued migration of contamination.

**ECHOR08** Enforcement and Compliance History Information

VERSION DATE: 02/08/17

The EPA's Enforcement and Compliance History Online (ECHO) database, provides compliance and enforcement information for facilities nationwide. This database includes facilities regulated as Clean Air Act stationary sources, Clean Water Act direct dischargers, Resource Conservation and Recovery Act hazardous waste handlers, Safe Drinking Water Act public water systems along with other data, such as Toxics Release Inventory releases.

**ERNSCO** Emergency Response Notification System

VERSION DATE: 10/04/16

This National Response Center database contains data on reported releases of oil, chemical, radiological, biological, and/or etiological discharges into the environment anywhere in the United States and its territories. The data comes from spill reports made to the U.S. Environmental Protection Agency, U.S. Coast Guard, the National Response Center and/or the U.S. Department of Transportation.

**FRSCO** Facility Registry System

VERSION DATE: 09/14/16

The United States Environmental Protection Agency's Office of Environmental Information (OEI) developed the Facility Registry System (FRS) as the centrally managed database that identifies facilities, sites or places subject to environmental regulations or of environmental interest. The Facility Registry System replaced the Facility Index System or FINDS database.

**HMIRSR08** Hazardous Materials Incident Reporting System

VERSION DATE: 11/29/16

The HMIRS database contains unintentional hazardous materials release information reported to the U.S. Department of Transportation located in EPA Region 8. This region includes the following states: Colorado, Montana, North Dakota, South Dakota, Utah, and Wyoming.

**ICIS** Integrated Compliance Information System (formerly DOCKETS)

VERSION DATE: 03/25/17

## ***Environmental Records Definitions - FEDERAL***

ICIS is a case activity tracking and management system for civil, judicial, and administrative federal Environmental Protection Agency enforcement cases. ICIS contains information on federal administrative and federal judicial cases under the following environmental statutes: the Clean Air Act, the Clean Water Act, the Resource Conservation and Recovery Act, the Emergency Planning and Community Right-to-Know Act - Section 313, the Toxic Substances Control Act, the Federal Insecticide, Fungicide, and Rodenticide Act, the Comprehensive Environmental Response, Compensation, and Liability Act, the Safe Drinking Water Act, and the Marine Protection, Research, and Sanctuaries Act.

**ICISNPDES** Integrated Compliance Information System National Pollutant Discharge Elimination System

VERSION DATE: 01/21/17

In 2006, the Integrated Compliance Information System (ICIS) - National Pollutant Discharge Elimination System (NPDES) became the NPDES national system of record for select states, tribes and territories. ICIS-NPDES is an information management system maintained by the United States Environmental Protection Agency's Office of Compliance to track permit compliance and enforcement status of facilities regulated by the NPDES under the Clean Water Act. ICIS-NPDES is designed to support the NPDES program at the state, regional, and national levels.

**LUCIS** Land Use Control Information System

VERSION DATE: 09/01/06

The LUCIS database is maintained by the U.S. Navy and contains information for former Base Realignment and Closure (BRAC) properties across the United States.

**MLTS** Material Licensing Tracking System

VERSION DATE: 02/12/16

MLTS is a list of approximately 8,100 sites which have or use radioactive materials subject to the United States Nuclear Regulatory Commission (NRC) licensing requirements.

**NPDES08** National Pollutant Discharge Elimination System

VERSION DATE: 04/01/07

Information in this database is extracted from the Water Permit Compliance System (PCS) database which is used by United States Environmental Protection Agency to track surface water permits issued under the Clean Water Act. This database includes permitted facilities located in EPA Region 8. This region includes the following states: Colorado, Montana, North Dakota, South Dakota, Utah, and Wyoming. The NPDES database was collected from December 2002 until April 2007. Refer to the PCS and/or ICIS-NPDES database as source of current data.

## ***Environmental Records Definitions - FEDERAL***

**PADS** PCB Activity Database System

VERSION DATE: 07/01/14

The PCB Activity Database System (PADS) is used by the United States Environmental Protection Agency to monitor the activities of polychlorinated biphenyls (PCB) handlers.

**PCSR08** Permit Compliance System

VERSION DATE: 08/01/12

The Permit Compliance System is used in tracking enforcement status and permit compliance of facilities controlled by the National Pollutant Discharge Elimination System (NPDES) under the Clean Water Act and is maintained by the United States Environmental Protection Agency's Office of Compliance. PCS is designed to support the NPDES program at the state, regional, and national levels. This database includes permitted facilities located in EPA Region 8. This region includes the following states: Colorado, Montana, North Dakota, South Dakota, Utah, and Wyoming. PCS has been modernized, and no longer exists. National Pollutant Discharge Elimination System (ICIS-NPDES) data can now be found in Integrated Compliance Information System (ICIS).

**RCRASC** RCRA Sites with Controls

VERSION DATE: 04/04/17

The Resource Conservation and Recovery Act (RCRA) gives EPA the authority to control hazardous waste from the "cradle-to-grave." This includes the generation, transportation, treatment, storage, and disposal of hazardous waste. RCRA also set forth a framework for the management of non-hazardous solid wastes. The 1986 amendments to RCRA enabled EPA to address environmental problems that could result from underground tanks storing petroleum and other hazardous substances. This listing refers to facilities with institutional controls in place.

**SFLIENS** CERCLIS Liens

VERSION DATE: 06/08/12

A Federal CERCLA ("Superfund") lien can exist by operation of law at any site or property at which United States Environmental Protection Agency has spent Superfund monies. These monies are spent to investigate and address releases and threatened releases of contamination. CERCLIS provides information as to the identity of these sites and properties. This database contains those CERCLIS sites where the Lien on Property action is complete.

**SSTS** Section Seven Tracking System

VERSION DATE: 12/08/14

The United States Environmental Protection Agency tracks information on pesticide establishments through the Section Seven Tracking System (SSTS). SSTS records the registration of new establishments and records

## ***Environmental Records Definitions - FEDERAL***

pesticide production at each establishment. The Federal Insecticide, Fungicide and Rodenticide Act (FIFRA) requires that production of pesticides or devices be conducted in a registered pesticide-producing or device-producing establishment. ("Production" includes formulation, packaging, repackaging, and relabeling.)

**TRI**                      Toxics Release Inventory

VERSION DATE: 12/31/15

The Toxics Release Inventory, provided by the United States Environmental Protection Agency, includes data on toxic chemical releases and waste management activities from certain industries as well as federal and tribal facilities. This inventory contains information about the types and amounts of toxic chemicals that are released each year to the air, water, and land as well as information on the quantities of toxic chemicals sent to other facilities for further waste management.

**TSCA**                      Toxic Substance Control Act Inventory

VERSION DATE: 12/31/06

The Toxic Substances Control Act (TSCA) was enacted in 1976 to ensure that chemicals manufactured, imported, processed, or distributed in commerce, or used or disposed of in the United States do not pose any unreasonable risks to human health or the environment. TSCA section 8(b) provides the United States Environmental Protection Agency authority to "compile, keep current, and publish a list of each chemical substance that is manufactured or processed in the United States." This TSCA Chemical Substance Inventory contains non-confidential information on the production amount of toxic chemicals from each manufacturer and importer site.

**RCRAGR08**                      Resource Conservation & Recovery Act - Generator

VERSION DATE: 12/12/16

The Resource Conservation and Recovery Act (RCRA) gives EPA the authority to control hazardous waste from the "cradle-to-grave." This includes the generation, transportation, treatment, storage, and disposal of hazardous waste. RCRA also set forth a framework for the management of non-hazardous solid wastes. The 1986 amendments to RCRA enabled EPA to address environmental problems that could result from underground tanks storing petroleum and other hazardous substances. This listing refers to facilities currently generating hazardous waste. EPA Region 8 includes the following states: Colorado, Montana, North Dakota, South Dakota, Utah, and Wyoming.

**RCRANGR08**                      Resource Conservation & Recovery Act - Non-Generator

VERSION DATE: 12/12/16

The Resource Conservation and Recovery Act (RCRA) gives EPA the authority to control hazardous waste from the "cradle-to-grave." This includes the generation, transportation, treatment, storage, and disposal of hazardous waste. RCRA also set forth a framework for the management of non-hazardous solid wastes. The 1986 amendments to RCRA enabled EPA to address environmental problems that could result from underground tanks storing petroleum and other hazardous substances. This listing refers to facilities classified as non-

## ***Environmental Records Definitions - FEDERAL***

generators. Non-Generators do not presently generate hazardous waste. EPA Region 8 includes the following states: Colorado, Montana, North Dakota, South Dakota, Utah, and Wyoming.

**HISTPST** Historical Gas Stations

VERSION DATE: NR

This historic directory of service stations is provided by the Cities Service Company. The directory includes Cities Service filling stations that were located throughout the United States in 1930.

**MRDS** Mineral Resource Data System

VERSION DATE: 03/15/16

MRDS (Mineral Resource Data System) is a collection of reports describing metallic and nonmetallic mineral resources throughout the world. Included are deposit name, location, commodity, deposit description, geologic characteristics, production, reserves, resources, and references. This database contains the records previously provided in the Mineral Resource Data System (MRDS) of USGS and the Mineral Availability System/Mineral Industry Locator System (MAS/MILS) originated in the U.S. Bureau of Mines, which is now part of USGS.

**MSHA** Mine Safety and Health Administration Master Index File

VERSION DATE: 02/03/17

The Mine dataset lists all Coal and Metal/Non-Metal mines under MSHA's jurisdiction since 1/1/1970. It includes such information as the current status of each mine (Active, Abandoned, NonProducing, etc.), the current owner and operating company, commodity codes and physical attributes of the mine. Mine ID is the unique key for this data. This information is provided by the United States Department of Labor - Mine Safety and Health Administration (MSHA).

**BF** Brownfields Management System

VERSION DATE: 02/02/17

Brownfields are real property, the expansion, redevelopment, or reuse of which may be complicated by the presence or potential presence of a hazardous substance, pollutant, or contaminant. Cleaning up and reinvesting in these properties takes development pressures off of undeveloped, open land, and both improves and protects the environment. The United States Environmental Protection Agency maintains this database to track activities in the various brown field grant programs including grantee assessment, site cleanup and site redevelopment. This database included tribal brownfield sites.

**DNPL** Delisted National Priorities List

VERSION DATE: 02/07/17

This database includes sites from the United States Environmental Protection Agency's Final National Priorities List (NPL) where remedies have proven to be satisfactory or sites where the original analyses were inaccurate,

## ***Environmental Records Definitions - FEDERAL***

and the site is no longer appropriate for inclusion on the NPL, and final publication in the Federal Register has occurred.

**NLRRCRAT** No Longer Regulated RCRA Non-CORRACTS TSD Facilities

VERSION DATE: 12/12/16

This database includes RCRA Non-Corrective Action TSD facilities that are no longer regulated by the United States Environmental Protection Agency or do not meet other RCRA reporting requirements. This listing includes facilities that formerly treated, stored or disposed of hazardous waste.

**ODI** Open Dump Inventory

VERSION DATE: 06/01/85

The open dump inventory was published by the United States Environmental Protection Agency. An "open dump" is defined as a facility or site where solid waste is disposed of which is not a sanitary landfill which meets the criteria promulgated under section 4004 of the Solid Waste Disposal Act (42 U.S.C. 6944) and which is not a facility for disposal of hazardous waste. This inventory has not been updated since June 1985.

**RCRAT** Resource Conservation & Recovery Act - Non-CORRACTS Treatment, Storage & Disposal Facilities

VERSION DATE: 12/12/16

The Resource Conservation and Recovery Act (RCRA) gives EPA the authority to control hazardous waste from the "cradle-to-grave." This includes the generation, transportation, treatment, storage, and disposal of hazardous waste. RCRA also set forth a framework for the management of non-hazardous solid wastes. The 1986 amendments to RCRA enabled EPA to address environmental problems that could result from underground tanks storing petroleum and other hazardous substances. This listing refers to facilities recognized as hazardous waste treatment, storage, and disposal sites (TSD).

**SEMS** Superfund Enterprise Management System

VERSION DATE: 02/07/17

The U.S. Environmental Protection Agency's (EPA) Office of Solid Waste and Emergency Response, Office of Superfund Remediation and Technology Innovation (OSRTI), has implemented The Superfund Enterprise Management System (SEMS), formerly known as CERCLIS (Comprehensive Environmental Response, Compensation and Liability Information System) to track and report on clean-up and enforcement activities taking place at Superfund sites. SEMS represents a joint development and ongoing collaboration between Superfund's Remedial, Removal, Federal Facilities, Enforcement and Emergency Response programs.

**SEMSARCH** Superfund Enterprise Management System Archived Site Inventory

VERSION DATE: 02/07/17

The Superfund Enterprise Management System Archive listing (SEMS-ARCHIVE) has replaced the CERCLIS



## ***Environmental Records Definitions - FEDERAL***

NFRAP reporting system in 2015. This listing reflect sites that have been assessed and no further remediation is planned and is of no further interest under the Superfund program.

**SMCRA** Surface Mining Control and Reclamation Act Sites

VERSION DATE: 02/22/17

An inventory of land and water impacted by past mining (primarily coal mining) is maintained by OSMRE to provide information needed to implement the Surface Mining Control and Reclamation Act of 1977 (SMCRA). The inventory contains information on the location, type, and extent of AML impacts, as well as, information on the cost associated with the reclamation of those problems. The inventory is based upon field surveys by State, Tribal, and OSMRE program officials. It is dynamic to the extent that it is modified as new problems are identified and existing problems are reclaimed.

**DOD** Department of Defense Sites

VERSION DATE: 06/21/10

This information originates from the National Atlas of the United States Federal Lands data, which includes lands owned or administered by the Federal government. Army DOD, Army Corps of Engineers DOD, Air Force DOD, Navy DOD and Marine DOD areas of 640 acres or more are included.

**FUDS** Formerly Used Defense Sites

VERSION DATE: 06/01/15

The Formerly Used Defense Sites (FUDS) inventory includes properties previously owned by or leased to the United States and under Secretary of Defense Jurisdiction, as well as Munitions Response Areas (MRAs). The remediation of these properties is the responsibility of the Department of Defense. This data is provided by the U.S. Army Corps of Engineers (USACE), the boundaries/polygon data are based on preliminary findings and not all properties currently have polygon data available. **DISCLAIMER:** This data represents the results of data collection/processing for a specific USACE activity and is in no way to be considered comprehensive or to be used in any legal or official capacity as presented on this site. While the USACE has made a reasonable effort to insure the accuracy of the maps and associated data, it should be explicitly noted that USACE makes no warranty, representation or guaranty, either expressed or implied, as to the content, sequence, accuracy, timeliness or completeness of any of the data provided herein. For additional information on Formerly Used Defense Sites please contact the USACE Public Affairs Office at (202) 528-4285.

**NLRRCRAC** No Longer Regulated RCRA Corrective Action Facilities

VERSION DATE: 12/12/16

This database includes RCRA Corrective Action facilities that are no longer regulated by the United States Environmental Protection Agency or do not meet other RCRA reporting requirements.

## **Environmental Records Definitions - FEDERAL**

**NMS** Former Military Nike Missile Sites

VERSION DATE: 12/01/84

This information was taken from report DRXTH-AS-IA-83A016 (Historical Overview of the Nike Missile System, 12/1984) which was performed by Environmental Science and Engineering, Inc. for the U.S. Army Toxic and Hazardous Materials Agency Assessment Division. The Nike system was deployed between 1954 and the mid-1970's. Among the substances used or stored on Nike sites were liquid missile fuel (JP-4); starter fluids (UDKH, aniline, and furfuryl alcohol); oxidizer (IRFNA); hydrocarbons (motor oil, hydraulic fluid, diesel fuel, gasoline, heating oil); solvents (carbon tetrachloride, trichloroethylene, trichloroethane, stoddard solvent); and battery electrolyte. The quantities of material a disposed of and procedures for disposal are not documented in published reports. Virtually all information concerning the potential for contamination at Nike sites is confined to personnel who were assigned to Nike sites.

During deactivation most hardware was shipped to depot-level supply points. There were reportedly instances where excess materials were disposed of on or near the site itself at closure. There was reportedly no routine site decontamination.

**NPL** National Priorities List

VERSION DATE: 02/07/17

This database includes United States Environmental Protection Agency (EPA) National Priorities List sites that fall under the EPA's Superfund program, established to fund the cleanup of the most serious uncontrolled or abandoned hazardous waste sites identified for possible long-term remedial action.

**PNPL** Proposed National Priorities List

VERSION DATE: 02/07/17

This database contains sites proposed to be included on the National Priorities List (NPL) in the Federal Register. The United States Environmental Protection Agency investigates these sites to determine if they may present long-term threats to public health or the environment.

**RCRAC** Resource Conservation & Recovery Act - Corrective Action Facilities

VERSION DATE: 12/12/16

The Resource Conservation and Recovery Act (RCRA) gives EPA the authority to control hazardous waste from the "cradle-to-grave." This includes the generation, transportation, treatment, storage, and disposal of hazardous waste. RCRA also set forth a framework for the management of non-hazardous solid wastes. The 1986 amendments to RCRA enabled EPA to address environmental problems that could result from underground tanks storing petroleum and other hazardous substances. This listing refers to facilities with corrective action activity.

## ***Environmental Records Definitions - FEDERAL***

### **RCRASUBC**

Resource Conservation & Recovery Act - Subject to Corrective Action Facilities

VERSION DATE: 12/12/16

The Resource Conservation and Recovery Act (RCRA) gives EPA the authority to control hazardous waste from the "cradle-to-grave." This includes the generation, transportation, treatment, storage, and disposal of hazardous waste. RCRA also set forth a framework for the management of non-hazardous solid wastes. The 1986 amendments to RCRA enabled EPA to address environmental problems that could result from underground tanks storing petroleum and other hazardous substances. This listing refers to facilities subject to corrective actions.

### **RODS**

Record of Decision System

VERSION DATE: 07/01/13

These decision documents maintained by the United States Environmental Protection Agency describe the chosen remedy for NPL (Superfund) site remediation. They also include site history, site description, site characteristics, community participation, enforcement activities, past and present activities, contaminated media, the contaminants present, and scope and role of response action.

## **Environmental Records Definitions - STATE (CO)**

**APCDP** Air Pollution Control Division Permitted Facilities

VERSION DATE: 02/01/17

The Stationary Sources Program, located within the Air Pollution Control Division of the Colorado Department of Public Health and Environment, evaluates and develops air permits for stationary sources in Colorado. The program inspects sources to determine compliance with air regulations and permit conditions, and maintains a computerized inventory of air pollution emissions throughout the state.

**ASBESTOS** Asbestos Abatement and Demolition Projects

VERSION DATE: 11/03/16

The Colorado Department of Public Health and Environment's Air Pollution Control Division assists schools and businesses to comply with air pollution laws regulating asbestos and asbestos containing materials. The regulation that governs asbestos in Colorado is the Colorado Air Quality Control Commission's Regulation No. 8, Part B, "Emission Standards for Asbestos." Notification is required for all demolitions of all facilities and all asbestos abatement projects that exceed the trigger levels, whatever is the lesser quantity. The notification requirements apply to both friable and non-friable asbestos materials. This database contains those related projects since January 2008.

**CDL** Clandestine Drug Laboratory Locations

VERSION DATE: 01/05/17

This list of Methamphetamine lab seizures is provided by multiple sources: the North Metro Task Force, FACTS (Forensic Applications Consulting Technologies, Inc) and the Colorado Springs Police Department. The North Metro Task Force list of Methamphetamine labs were seized between 2001 and 2010. The North Metro area includes the following Cities and Counties of Colorado: Adams County, Broomfield, Brighton, Commerce City, Federal Heights, Northglenn, Thornton, and Westminster. According to Section 2 of Colorado Revised Statutes: "25-18.5-103. Discovery of an illegal drug laboratory - property owner - clean-up - liability. (1) (a) Upon notification from a peace officer that chemicals, equipment, or supplies indicative of an illegal drug laboratory are located on a property, or when an illegal drug laboratory used to manufacture methamphetamine is otherwise discovered and the property owner has received notice, the owner of any contaminated property shall meet the cleanup standards for property established by the board in section 25-18.5-102". The FACTS and Colorado Springs Police Department Methamphetamine labs were seized between 2001 and 2014.

**CDPS** Colorado Discharge Permit System Facilities

VERSION DATE: 01/07/16

The Colorado Department of Public Health & Environment's Water Quality Control Division regulates the Colorado Discharge Permit System. This system controls stormwater discharges from construction activities by requiring a Stormwater Construction Permit to reduce pollutants from entering streams, river, lakes and wetlands as a result of runoff from residential, commercial and industrial areas. This database also includes facilities with Industrial Stormwater Permits.

## **Environmental Records Definitions - STATE (CO)**

**COVENANTS** Environmental Real Covenants List

VERSION DATE: 12/19/16

Senate Bill 01-145 gave authority to the Colorado Department of Public Health and Environment to approve requests to restrict the future use of a property using an enforceable agreement called an environmental covenant. These covenants, which are recorded with the deed and run with the land, provide a mechanism to ensure that institutional controls that are part of environmental remediation projects are properly implemented and that engineered structures are protected and maintained, so that implemented remedies continue to be protective of human health and the environment for as long as any residual contamination remains a risk.

**SPILLS** Spills Listing

VERSION DATE: 10/31/16

The Colorado Department of Public Health and Environment's Division of Emergency Preparedness and Response maintains this listing of chemical spills and/or releases.

**HWSG** Hazardous Waste Sites- Generator

VERSION DATE: 06/30/03

The Resource Conservation and Recovery Act (RCRA) was enacted by congress in 1976, followed by the promulgation of implementing regulations in 1980. In 1984, the State was authorized by EPA to implement the RCRA program in Colorado on their behalf. This facility listing includes RCRA sites listed as generators of hazardous waste (Small Quantity Generators and Large Quantity Generators) and was provided by the Colorado Department of Public Health and Environment.

Small Quantity Generators (SQG) generate, in any calendar month, more than 100 kg (220 lbs.) but less than 1,000 kg (2,200 lbs.) of RCRA hazardous waste; and generate, in any calendar month, or accumulate at any time, no more than 1 kg (2.2 lbs.) of acute hazardous waste and no more than 100 kg (220 lbs.) of material from the cleanup of a spill of acute hazardous waste; and accumulate on-site no more than 6000 kg (13,200 lbs) of hazardous waste at any one time; or, the site is a Small Quantity Generator if the site met all other criteria for a Conditionally Exempt Small Quantity Generator, but accumulated, at any time, more than 1,000 kg (2,200 lbs.) of RCRA hazardous waste.

Large Quantity Generators (LQG) generate, in any calendar month, 1,000 kg (2,200 lbs.) or more of RCRA hazardous waste; or generate, in any calendar month, or accumulated at any time, more than 1 kg (2.2 lbs.) of RCRA acute hazardous waste; or generate, in any calendar month, or accumulated at any time, more than 100 kg (220 lbs.) of spill cleanup material contaminated with RCRA acute hazardous waste.

**AST** Aboveground Storage Tank Facilities

VERSION DATE: 04/18/17

The Oil and Public Safety Division of the Colorado Department of Labor and Employment maintains this list of aboveground storage tank (AST) facilities. This AST database also includes other types of storage tank facilities such as liquefied petroleum gas (LPG), vehicle tank meters (VTM), and compressed natural gas facilities.

## ***Environmental Records Definitions - STATE (CO)***

**CLEANERS** Dry Cleaning Facilities

VERSION DATE: 02/01/17

This database contains dry cleaners which have obtained an air permit through the Air Pollution Control Division at the Colorado Department of Public Health and Environment.

**UST** Underground Storage Tank Facilities

VERSION DATE: 04/18/17

The Oil and Public Safety Division of the Colorado Department of Labor and Employment maintains this list of underground storage tank facilities.

**HISTSWLF** Historical Solid Waste Landfills

VERSION DATE: NR

This historical solid waste landfills database contains data from the Hazardous Materials Waste Management Division (HMWMD) of the Colorado Department of Public Health and other various state and local agencies. In the early 1980s, the HMWMD conducted a survey of staff members and local agencies to compile this listing of sites that were known or thought to have waste issues. This Solid Waste Historical Data is not considered complete or verifiable and has not been maintained since the late 1980s. The HMWMD is not responsible and shall not be liable to the used for damages of any kind arising out of the use of this data or information.

**HWSTSD** Hazardous Waste Sites- Treatment, Storage & Disposal

VERSION DATE: 06/30/03

The Resource Conservation and Recovery Act (RCRA) was enacted by congress in 1976, followed by the promulgation of implementing regulations in 1980. In 1984, the State was authorized by EPA to implement the RCRA program in Colorado on their behalf. TSD facilities treat, store, dispose, or recycle hazardous waste on site in units and therefore are subject to RCRA permitting requirements. Historic TSDs are facilities that have completed closure and/or post-closure of the RCRA Subtitle C Regulated Unit(s) or the Treatment/Storage/Disposal Unit is no longer regulated. This database was provided by the Colorado Department of Public Health and Environment.

**LST** Leaking Storage Tank Facilities

VERSION DATE: 04/18/17

The Oil and Public Safety Division of the Colorado Department of Labor and Employment maintains this list of leaking aboveground and underground storage tank facilities.

**LUSTTRUST** Leaking Underground Storage Tanks Trust Fund Sites

VERSION DATE: 01/01/00

## **Environmental Records Definitions - STATE (CO)**

Suspected tank leaks have been discovered at the sites included in this database, but the facility responsible for the leak has not been identified. The state's investigation and search for responsible parties is paid for out of the state's Leaking Underground Storage Tank (LUST) Trust Fund. This database was provided by the Colorado Department of Labor & Employment, Division of Oil and Public Safety, State Fund Section and is no longer updated.

### **METHANESITES**                      Methane Gas Study Sites

VERSION DATE: 01/01/81

This Investigation of Methane Gas Hazards report was prepared by the Denver Office of Emergency Preparedness in 1981. The purpose of this study was to assess the actual and potential generation, migration, explosive and related problems associated with specified landfills, and to identify existing and potential problems, suggested strategies to prevent, abate, and control such problems and recommend investigative and monitoring functions as may be deemed necessary. The Colorado Department of Health selected eight landfills as priorities due to population density and potential hazards to population and property.

### **SWF**                                      Solid Waste Facilities

VERSION DATE: 12/29/16

The Colorado Department of Public Health and Environment maintains this database of solid waste disposal facilities, transfer stations, recyclers, waste tire registrants, and waste grease registrants.

### **UMTS**                                      Uranium Mill Tailings Sites

VERSION DATE: 08/09/02

There were nine uranium mill tailings sites in Colorado designated for cleanup under the federal Uranium Mill Tailings Radiation Control Act. These nine sites, know commonly as UMTRA sites, were remediated jointly by the State of Colorado and the U.S. Department of Energy during the late 1980's and early 1990's. Mill tailings were removed from 8 of the mill sites and relocated in engineered disposal cells. A disposal cell is designed to encapsulate the material, reduce radon emanation, and prevent the movement of water through the material. At one site, Maybell, CO, the tailings were stabilized in-place at the mill site. After remediation of the tailings was completed, the State and DOE began to investigate the residual impacts to groundwater at the mill sites. The groundwater phase of the UMTRA program is on-going. This database was provided by the Colorado Department of Public Health and Environment.

### **VCRA**                                      Voluntary Cleanup and Redevelopment Program Sites

VERSION DATE: 02/09/17

This site listing is provided by the Colorado Department of Public Health and Environment (CDPHE) and includes both voluntary cleanup and brownfield properties. The Voluntary Cleanup and Redevelopment program was created in 1994. The objective of the program is to facilitate the redevelopment and transfer of contaminated properties. Properties that sit untouched because of their real or perceived contamination can be rehabilitated

## ***Environmental Records Definitions - STATE (CO)***

using the CDPHE's Brownfields Program in conjunction with the Voluntary Cleanup Program. Cleanup decisions are based on existing standards and the proposed use of the property. The actual cleanup and verification is the owner's responsibility.

**HWSCA** Hazardous Waste Sites- Corrective Action

VERSION DATE: 06/30/03

The Resource Conservation and Recovery Act (RCRA) was enacted by congress in 1976, followed by the promulgation of implementing regulations in 1980. In 1984, the Hazardous and Solid Waste Amendments (HSWA) were added to RCRA providing for corrective action at facilities subject to RCRA. That same year, the State was authorized by EPA to implement the RCRA program in Colorado on their behalf. Corrective action may be implemented as part of a RCRA Hazardous Waste Permit, an Order, or a Corrective Action Plan pursuant to the Colorado Hazardous Waste Regulations. Corrective action is the process by which regulated facilities investigate and remediate, as necessary, all contamination (soil, ground water, surface water, air) associated with their releases into the environment. Historic Corrective Action Sites are facilities that have completed the RCRA Subtitle C corrective Action process. This database was provided by the Colorado Department of Public Health and Environment.

**SF** Superfund Sites

VERSION DATE: 06/01/03

This listing contains active, deleted and proposed "Superfund" hazardous waste sites, as well as those sites identified through the Natural Resource Damages section of Superfund legislation and one Private Non-Superfund Cleanup site. A site qualifies for the National Priorities List (NPL or Superfund list) when the U.S. Environmental Protection Agency (EPA) determines there is a release or threatened release of hazardous substances that may endanger public health, welfare or the environment. In Colorado, the lead agency for Superfund remediation may be either the EPA or the Colorado Department of Public Health and Environment.



## ***Environmental Records Definitions - LOCAL***

**WCSWF**

Weld County Solid Waste Facilities

VERSION DATE: 03/20/17

This listing of solid waste facilities is provided by the Weld County Public Health Department.

## ***Environmental Records Definitions - TRIBAL***

**USTR08**                      Underground Storage Tanks On Tribal Lands

VERSION DATE: 10/17/16

This database, provided by the United States Environmental Protection Agency (EPA), contains underground storage tanks on Tribal lands located in EPA Region 8. This region includes the following states: Colorado, Montana, North Dakota, South Dakota, Utah, and Wyoming.

**LUSTR08**                      Leaking Underground Storage Tanks On Tribal Lands

VERSION DATE: 10/17/16

This database, provided by the United States Environmental Protection Agency (EPA), contains leaking underground storage tanks on Tribal lands located in EPA Region 8. This region includes the following states: Colorado, Montana, North Dakota, South Dakota, Utah, and Wyoming.

**ODINDIAN**                      Open Dump Inventory on Tribal Lands

VERSION DATE: 11/08/06

This Indian Health Service database contains information about facilities and sites on tribal lands where solid waste is disposed of, which are not sanitary landfills or hazardous waste disposal facilities, and which meet the criteria promulgated under section 4004 of the Solid Waste Disposal Act (42 U.S.C. 6944).

**INDIANRES**                      Indian Reservations

VERSION DATE: 01/01/00

The Department of Interior and Bureau of Indian Affairs maintains this database that includes American Indian Reservations, off-reservation trust lands, public domain allotments, Alaska Native Regional Corporations and Recognized State Reservations.



On time. On target. In touch.™

---

## ***E RecSearch Report***

---

[Satellite view](#)

*Target Property:*

***US 34 PEL Map Two of Three  
Co Rd 1  
Kelim, Weld County, Colorado 80634***

*Prepared For:*

***Colorado Department of Transportation***

***Order #: 86092***

***Job #: 186575***

***Date: 05/03/2017***

---

## Table of Contents

---

<i>Target Property Summary</i> . . . . .	1
<i>Database Summary</i> . . . . .	2
<i>Database Radius Summary</i> . . . . .	7
<i>Radius Map</i> . . . . .	12
<i>Ortho Map</i> . . . . .	13
<i>Topographic Map</i> . . . . .	14
<i>Located Sites Summary</i> . . . . .	15
<i>Unlocated Sites Summary</i> . . . . .	69
<i>Environmental Records Definitions</i> . . . . .	71
<i>Unlocatable Report</i> . . . . .	See Attachment
<i>Zip Report</i> . . . . .	See Attachment

---

## Disclaimer

---

*This report was designed by GeoSearch to meet or exceed the records search requirements of the All Appropriate Inquiries Rule (40 CFR §312.26) and the current version of the ASTM International E1527, Standard Practice for Environmental Site Assessments: Phase I Environmental Site Assessment Process or, if applicable, the custom requirements requested by the entity that ordered this report. The records and databases of records used to compile this report were collected from various federal, state and local governmental entities. It is the goal of GeoSearch to meet or exceed the 40 CFR §312.26 and E1527 requirements for updating records by using the best available technology. GeoSearch contacts the appropriate governmental entities on a recurring basis. Depending on the frequency with which a record source or database of records is updated by the governmental entity, the data used to prepare this report may be updated monthly, quarterly, semi-annually, or annually.*

*The information provided in this report was obtained from a variety of public sources. GeoSearch cannot ensure and makes no warranty or representation as to the accuracy, reliability, quality, errors occurring from data conversion or the customer's interpretation of this report. This report was made by GeoSearch for exclusive use by its clients only. Therefore, this report may not contain sufficient information for other purposes or parties. GeoSearch and its partners, employees, officers And independent contractors cannot be held liable For actual, incidental, consequential, special or exemplary damages suffered by a customer resulting directly or indirectly from any information provided by GeoSearch.*

## Target Property Summary

### **Target Property Information**

US 34 PEL Map Two of Three  
Co Rd 1  
Kelim, Colorado 80634

#### **Coordinates**

Corridor

#### **USGS Quadrangle**

Bracewell, CO  
Windsor, CO

### **Geographic Coverage Information**

**County/Parish:** Weld (CO) , Larimer (CO)

**ZipCode(s):**

Johnstown CO: 80534  
Loveland CO: 80538  
Milliken CO: 80543  
Windsor CO: 80550  
Evans CO: 80620  
Greeley CO: 80634

#### **Radon**

\* Target property is located in Radon Zone 1.

Zone 1 areas have a predicted average indoor radon screening level greater than 4 pCi/L (picocuries per liter).

## Database Summary

### **FEDERAL LISTING**

#### **Standard Environmental Records**

<b>Database</b>	<b>Acronym</b>	<b>Locatable</b>	<b>Unlocatable</b>	<b>Search Radius (miles)</b>
EMERGENCY RESPONSE NOTIFICATION SYSTEM	<a href="#">ERNSCO</a>	1	0	TP/AP
FEDERAL ENGINEERING INSTITUTIONAL CONTROL SITES	<a href="#">EC</a>	0	0	TP/AP
LAND USE CONTROL INFORMATION SYSTEM	<a href="#">LUCIS</a>	0	0	TP/AP
RCRA SITES WITH CONTROLS	<a href="#">RCRASC</a>	0	0	TP/AP
RESOURCE CONSERVATION & RECOVERY ACT - GENERATOR	<a href="#">RCRAGR08</a>	2	0	0.1250
RESOURCE CONSERVATION & RECOVERY ACT - NON-GENERATOR	<a href="#">RCRANGR08</a>	1	0	0.1250
BROWNFIELDS MANAGEMENT SYSTEM	<a href="#">BF</a>	0	0	0.5000
DELISTED NATIONAL PRIORITIES LIST	<a href="#">DNPL</a>	0	0	0.5000
NO LONGER REGULATED RCRA NON-CORRACTS TSD FACILITIES	<a href="#">NLRRCRAT</a>	0	0	0.5000
RESOURCE CONSERVATION & RECOVERY ACT - NON-CORRACTS TREATMENT, STORAGE & DISPOSAL FACILITIES	<a href="#">RCRAT</a>	0	0	0.5000
SUPERFUND ENTERPRISE MANAGEMENT SYSTEM	<a href="#">SEMS</a>	0	0	0.5000
SUPERFUND ENTERPRISE MANAGEMENT SYSTEM ARCHIVED SITE INVENTORY	<a href="#">SEMSARCH</a>	0	0	0.5000
NATIONAL PRIORITIES LIST	<a href="#">NPL</a>	0	0	1.0000
NO LONGER REGULATED RCRA CORRECTIVE ACTION FACILITIES	<a href="#">NLRRCRAC</a>	0	0	1.0000
PROPOSED NATIONAL PRIORITIES LIST	<a href="#">PNPL</a>	0	0	1.0000
RESOURCE CONSERVATION & RECOVERY ACT - CORRECTIVE ACTION FACILITIES	<a href="#">RCRAC</a>	0	0	1.0000
RESOURCE CONSERVATION & RECOVERY ACT - SUBJECT TO CORRECTIVE ACTION FACILITIES	<a href="#">RCRASUBC</a>	0	0	1.0000
<b>SUB-TOTAL</b>		<b>4</b>	<b>0</b>	

#### **Additional Environmental Records**

<b>Database</b>	<b>Acronym</b>	<b>Locatable</b>	<b>Unlocatable</b>	<b>Search Radius (miles)</b>
AEROMETRIC INFORMATION RETRIEVAL SYSTEM / AIR FACILITY SUBSYSTEM	<a href="#">AIRSAFS</a>	1	0	TP/AP
BIENNIAL REPORTING SYSTEM	<a href="#">BRS</a>	0	0	TP/AP
CERCLIS LIENS	<a href="#">SFLIENS</a>	0	0	TP/AP
CLANDESTINE DRUG LABORATORY LOCATIONS	<a href="#">CDL</a>	0	0	TP/AP
EPA DOCKET DATA	<a href="#">DOCKETS</a>	0	0	TP/AP
ENFORCEMENT AND COMPLIANCE HISTORY INFORMATION	<a href="#">ECHOR08</a>	2	0	TP/AP
FACILITY REGISTRY SYSTEM	<a href="#">FRSCO</a>	2	0	TP/AP

## Database Summary

<b>Database</b>	<b>Acronym</b>	<b>Locatable</b>	<b>Unlocatable</b>	<b>Search Radius (miles)</b>
HAZARDOUS MATERIALS INCIDENT REPORTING SYSTEM	<a href="#">HMIRSR08</a>	0	0	TP/AP
INTEGRATED COMPLIANCE INFORMATION SYSTEM (FORMERLY DOCKETS)	<a href="#">ICIS</a>	0	0	TP/AP
INTEGRATED COMPLIANCE INFORMATION SYSTEM NATIONAL POLLUTANT DISCHARGE ELIMINATION SYSTEM	<a href="#">ICISNPDES</a>	1	0	TP/AP
MATERIAL LICENSING TRACKING SYSTEM	<a href="#">MLTS</a>	0	0	TP/AP
NATIONAL POLLUTANT DISCHARGE ELIMINATION SYSTEM	<a href="#">NPDESR08</a>	0	0	TP/AP
PCB ACTIVITY DATABASE SYSTEM	<a href="#">PADS</a>	0	0	TP/AP
PERMIT COMPLIANCE SYSTEM	<a href="#">PCSR08</a>	0	0	TP/AP
SECTION SEVEN TRACKING SYSTEM	<a href="#">SSTS</a>	0	0	TP/AP
TOXIC SUBSTANCE CONTROL ACT INVENTORY	<a href="#">TSCA</a>	0	0	TP/AP
TOXICS RELEASE INVENTORY	<a href="#">TRI</a>	0	0	TP/AP
HISTORICAL GAS STATIONS	<a href="#">HISTPST</a>	0	0	0.2500
MINE SAFETY AND HEALTH ADMINISTRATION MASTER INDEX FILE	<a href="#">MSHA</a>	0	0	0.2500
MINERAL RESOURCE DATA SYSTEM	<a href="#">MRDS</a>	0	0	0.2500
OPEN DUMP INVENTORY	<a href="#">ODI</a>	0	0	0.5000
SURFACE MINING CONTROL AND RECLAMATION ACT SITES	<a href="#">SMCRA</a>	0	0	0.5000
DEPARTMENT OF DEFENSE SITES	<a href="#">DOD</a>	0	0	1.0000
FORMER MILITARY NIKE MISSILE SITES	<a href="#">NMS</a>	0	0	1.0000
FORMERLY USED DEFENSE SITES	<a href="#">FUDS</a>	0	0	1.0000
RECORD OF DECISION SYSTEM	<a href="#">RODS</a>	0	0	1.0000
<b>SUB-TOTAL</b>		<b>6</b>	<b>0</b>	



## Database Summary

### STATE (CO) LISTING

#### Standard Environmental Records

Database	Acronym	Locatable	Unlocatable	Search Radius (miles)
ENVIRONMENTAL REAL COVENANTS LIST	<a href="#">COVENANTS</a>	0	0	TP/AP
HAZARDOUS WASTE SITES- GENERATOR	<a href="#">HWSG</a>	0	0	0.1250
ABOVEGROUND STORAGE TANK FACILITIES	<a href="#">AST</a>	2	0	0.2500
UNDERGROUND STORAGE TANK FACILITIES	<a href="#">UST</a>	7	0	0.2500
HISTORICAL SOLID WASTE LANDFILLS	<a href="#">HISTSWLF</a>	0	0	0.5000
LEAKING STORAGE TANK FACILITIES	<a href="#">LST</a>	3	0	0.5000
LEAKING UNDERGROUND STORAGE TANKS TRUST FUND SITES	<a href="#">LUSTTRUST</a>	0	0	0.5000
SOLID WASTE FACILITIES	<a href="#">SWF</a>	9	0	0.5000
VOLUNTARY CLEANUP AND REDEVELOPMENT PROGRAM SITES	<a href="#">VCRA</a>	0	0	0.5000
HAZARDOUS WASTE SITES- CORRECTIVE ACTION	<a href="#">HWSCA</a>	0	0	1.0000
SUPERFUND SITES	<a href="#">SF</a>	0	0	1.0000
<b>SUB-TOTAL</b>		<b>21</b>	<b>0</b>	

#### Additional Environmental Records

Database	Acronym	Locatable	Unlocatable	Search Radius (miles)
AIR POLLUTION CONTROL DIVISION PERMITTED FACILITIES	<a href="#">APCDP</a>	2	0	TP/AP
ASBESTOS ABATEMENT AND DEMOLITION PROJECTS	<a href="#">ASBESTOS</a>	0	0	TP/AP
CLANDESTINE DRUG LABORATORY LOCATIONS	<a href="#">CDL</a>	0	0	TP/AP
COLORADO DISCHARGE PERMIT SYSTEM FACILITIES	<a href="#">CDPS</a>	3	0	TP/AP
SPILLS LISTING	<a href="#">SPILLS</a>	0	0	TP/AP
DRY CLEANING FACILITIES	<a href="#">CLEANERS</a>	0	0	0.2500
HAZARDOUS WASTE SITES- TREATMENT, STORAGE & DISPOSAL	<a href="#">HWSTSD</a>	0	0	0.5000
METHANE GAS STUDY SITES	<a href="#">METHANESITES</a>	0	0	0.5000
URANIUM MILL TAILINGS SITES	<a href="#">UMTS</a>	0	0	0.5000
<b>SUB-TOTAL</b>		<b>5</b>	<b>0</b>	

## Database Summary

### LOCAL LISTING

#### Additional Environmental Records

<i>Database</i>	<i>Acronym</i>	<i>Locatable</i>	<i>Unlocatable</i>	<i>Search Radius (miles)</i>
WELD COUNTY SOLID WASTE FACILITIES	<a href="#">WCSWF</a>	0	0	0.5000
SUB-TOTAL		0	0	

## Database Summary

### **TRIBAL LISTING**

#### **Standard Environmental Records**

<b>Database</b>	<b>Acronym</b>	<b>Locatable</b>	<b>Unlocatable</b>	<b>Search Radius (miles)</b>
UNDERGROUND STORAGE TANKS ON TRIBAL LANDS	<a href="#">USTR08</a>	0	0	0.2500
LEAKING UNDERGROUND STORAGE TANKS ON TRIBAL LANDS	<a href="#">LUSTR08</a>	0	0	0.5000
OPEN DUMP INVENTORY ON TRIBAL LANDS	<a href="#">ODINDIAN</a>	0	0	0.5000
<b>SUB-TOTAL</b>		<b>0</b>	<b>0</b>	

#### **Additional Environmental Records**

<b>Database</b>	<b>Acronym</b>	<b>Locatable</b>	<b>Unlocatable</b>	<b>Search Radius (miles)</b>
INDIAN RESERVATIONS	<a href="#">INDIANRES</a>	0	0	1.0000
<b>SUB-TOTAL</b>		<b>0</b>	<b>0</b>	
<b>TOTAL</b>		<b>36</b>	<b>0</b>	

## Database Radius Summary

### **FEDERAL LISTING**

Standard environmental records are displayed in **bold**.

Acronym	Search Radius (miles)	TP/AP (0 - 0.02)	1/8 Mile (> TP/AP)	1/4 Mile (> 1/8)	1/2 Mile (> 1/4)	1 Mile (> 1/2)	> 1 Mile	Total
AIRSAFS	0.0200	1	NS	NS	NS	NS	NS	1
BRS	0.0200	0	NS	NS	NS	NS	NS	0
CDL	0.0200	0	NS	NS	NS	NS	NS	0
DOCKETS	0.0200	0	NS	NS	NS	NS	NS	0
<b>EC</b>	<b>0.0200</b>	<b>0</b>	<b>NS</b>	<b>NS</b>	<b>NS</b>	<b>NS</b>	<b>NS</b>	<b>0</b>
ECHOR08	0.0200	2	NS	NS	NS	NS	NS	2
<b>ERNSCO</b>	<b>0.0200</b>	<b>1</b>	<b>NS</b>	<b>NS</b>	<b>NS</b>	<b>NS</b>	<b>NS</b>	<b>1</b>
FRSCO	0.0200	2	NS	NS	NS	NS	NS	2
HMIRSR08	0.0200	0	NS	NS	NS	NS	NS	0
ICIS	0.0200	0	NS	NS	NS	NS	NS	0
ICISNPDES	0.0200	1	NS	NS	NS	NS	NS	1
<b>LUCIS</b>	<b>0.0200</b>	<b>0</b>	<b>NS</b>	<b>NS</b>	<b>NS</b>	<b>NS</b>	<b>NS</b>	<b>0</b>
MLTS	0.0200	0	NS	NS	NS	NS	NS	0
NPDES08	0.0200	0	NS	NS	NS	NS	NS	0
PADS	0.0200	0	NS	NS	NS	NS	NS	0
PCSR08	0.0200	0	NS	NS	NS	NS	NS	0
<b>RCRASC</b>	<b>0.0200</b>	<b>0</b>	<b>NS</b>	<b>NS</b>	<b>NS</b>	<b>NS</b>	<b>NS</b>	<b>0</b>
SFLIENS	0.0200	0	NS	NS	NS	NS	NS	0
SSTS	0.0200	0	NS	NS	NS	NS	NS	0
TRI	0.0200	0	NS	NS	NS	NS	NS	0
TSCA	0.0200	0	NS	NS	NS	NS	NS	0
<b>RCRAGR08</b>	<b>0.1250</b>	<b>0</b>	<b>1</b>	<b>NS</b>	<b>NS</b>	<b>NS</b>	<b>NS</b>	<b>1</b>
<b>RCRANGR08</b>	<b>0.1250</b>	<b>0</b>	<b>1</b>	<b>NS</b>	<b>NS</b>	<b>NS</b>	<b>NS</b>	<b>1</b>
HISTPST	0.2500	0	0	0	NS	NS	NS	0
MRDS	0.2500	0	0	0	NS	NS	NS	0
MSHA	0.2500	0	0	0	NS	NS	NS	0
<b>BF</b>	<b>0.5000</b>	<b>0</b>	<b>0</b>	<b>0</b>	<b>0</b>	<b>NS</b>	<b>NS</b>	<b>0</b>
<b>DNPL</b>	<b>0.5000</b>	<b>0</b>	<b>0</b>	<b>0</b>	<b>0</b>	<b>NS</b>	<b>NS</b>	<b>0</b>
<b>NLRRCRAT</b>	<b>0.5000</b>	<b>0</b>	<b>0</b>	<b>0</b>	<b>0</b>	<b>NS</b>	<b>NS</b>	<b>0</b>
ODI	0.5000	0	0	0	0	NS	NS	0
<b>RCRAT</b>	<b>0.5000</b>	<b>0</b>	<b>0</b>	<b>0</b>	<b>0</b>	<b>NS</b>	<b>NS</b>	<b>0</b>
<b>SEMS</b>	<b>0.5000</b>	<b>0</b>	<b>0</b>	<b>0</b>	<b>0</b>	<b>NS</b>	<b>NS</b>	<b>0</b>
<b>SEMSARCH</b>	<b>0.5000</b>	<b>0</b>	<b>0</b>	<b>0</b>	<b>0</b>	<b>NS</b>	<b>NS</b>	<b>0</b>
SMCRA	0.5000	0	0	0	0	NS	NS	0
DOD	1.0000	0	0	0	0	0	NS	0

## Database Radius Summary

Acronym	Search Radius (miles)	TP/AP (0 - 0.02)	1/8 Mile (> TP/AP)	1/4 Mile (> 1/8)	1/2 Mile (> 1/4)	1 Mile (> 1/2)	> 1 Mile	Total
FUDS	1.0000	0	0	0	0	0	NS	0
NLRRCRAC	1.0000	0	0	0	0	0	NS	0
NMS	1.0000	0	0	0	0	0	NS	0
NPL	1.0000	0	0	0	0	0	NS	0
PNPL	1.0000	0	0	0	0	0	NS	0
RCRAC	1.0000	0	0	0	0	0	NS	0
RCRASUBC	1.0000	0	0	0	0	0	NS	0
RODS	1.0000	0	0	0	0	0	NS	0
<b>SUB-TOTAL</b>		7	2	0	0	0	0	9

## Database Radius Summary

### STATE (CO) LISTING

Standard environmental records are displayed in **bold**.

Acronym	Search Radius (miles)	TP/AP (0 - 0.02)	1/8 Mile (> TP/AP)	1/4 Mile (> 1/8)	1/2 Mile (> 1/4)	1 Mile (> 1/2)	> 1 Mile	Total
APCDP	0.0200	2	NS	NS	NS	NS	NS	2
ASBESTOS	0.0200	0	NS	NS	NS	NS	NS	0
CDL	0.0200	0	NS	NS	NS	NS	NS	0
CDPS	0.0200	3	NS	NS	NS	NS	NS	3
<b>COVENANTS</b>	<b>0.0200</b>	<b>0</b>	<b>NS</b>	<b>NS</b>	<b>NS</b>	<b>NS</b>	<b>NS</b>	<b>0</b>
SPILLS	0.0200	0	NS	NS	NS	NS	NS	0
<b>HWSG</b>	<b>0.1250</b>	<b>0</b>	<b>0</b>	<b>NS</b>	<b>NS</b>	<b>NS</b>	<b>NS</b>	<b>0</b>
<b>AST</b>	<b>0.2500</b>	<b>0</b>	<b>2</b>	<b>0</b>	<b>NS</b>	<b>NS</b>	<b>NS</b>	<b>2</b>
CLEANERS	0.2500	0	0	0	NS	NS	NS	0
<b>UST</b>	<b>0.2500</b>	<b>0</b>	<b>3</b>	<b>4</b>	<b>NS</b>	<b>NS</b>	<b>NS</b>	<b>7</b>
<b>HISTSWLF</b>	<b>0.5000</b>	<b>0</b>	<b>0</b>	<b>0</b>	<b>0</b>	<b>NS</b>	<b>NS</b>	<b>0</b>
HWSTSD	0.5000	0	0	0	0	NS	NS	0
<b>LST</b>	<b>0.5000</b>	<b>0</b>	<b>1</b>	<b>2</b>	<b>0</b>	<b>NS</b>	<b>NS</b>	<b>3</b>
<b>LUSTTRUST</b>	<b>0.5000</b>	<b>0</b>	<b>0</b>	<b>0</b>	<b>0</b>	<b>NS</b>	<b>NS</b>	<b>0</b>
METHANESITES	0.5000	0	0	0	0	NS	NS	0
<b>SWF</b>	<b>0.5000</b>	<b>0</b>	<b>4</b>	<b>4</b>	<b>1</b>	<b>NS</b>	<b>NS</b>	<b>9</b>
UMTS	0.5000	0	0	0	0	NS	NS	0
<b>VCRA</b>	<b>0.5000</b>	<b>0</b>	<b>0</b>	<b>0</b>	<b>0</b>	<b>NS</b>	<b>NS</b>	<b>0</b>
<b>HWSCA</b>	<b>1.0000</b>	<b>0</b>	<b>0</b>	<b>0</b>	<b>0</b>	<b>0</b>	<b>NS</b>	<b>0</b>
<b>SF</b>	<b>1.0000</b>	<b>0</b>	<b>0</b>	<b>0</b>	<b>0</b>	<b>0</b>	<b>NS</b>	<b>0</b>
<b>SUB-TOTAL</b>		<b>5</b>	<b>10</b>	<b>10</b>	<b>1</b>	<b>0</b>	<b>0</b>	<b>26</b>

## Database Radius Summary

### LOCAL LISTING

Standard environmental records are displayed in **bold**.

<b>Acronym</b>	<b>Search Radius (miles)</b>	<b>TP/AP (0 - 0.02)</b>	<b>1/8 Mile (&gt; TP/AP)</b>	<b>1/4 Mile (&gt; 1/8)</b>	<b>1/2 Mile (&gt; 1/4)</b>	<b>1 Mile (&gt; 1/2)</b>	<b>&gt; 1 Mile</b>	<b>Total</b>
WCSWF	0.5000	0	0	0	0	NS	NS	0
<b>SUB-TOTAL</b>		0	0	0	0	0	0	0

## Database Radius Summary

### **TRIBAL LISTING**

Standard environmental records are displayed in **bold**.

<b>Acronym</b>	<b>Search Radius (miles)</b>	<b>TP/AP (0 - 0.02)</b>	<b>1/8 Mile (&gt; TP/AP)</b>	<b>1/4 Mile (&gt; 1/8)</b>	<b>1/2 Mile (&gt; 1/4)</b>	<b>1 Mile (&gt; 1/2)</b>	<b>&gt; 1 Mile</b>	<b>Total</b>
<b>USTR08</b>	<b>0.2500</b>	<b>0</b>	<b>0</b>	<b>0</b>	<b>NS</b>	<b>NS</b>	<b>NS</b>	<b>0</b>
<b>LUSTR08</b>	<b>0.5000</b>	<b>0</b>	<b>0</b>	<b>0</b>	<b>0</b>	<b>NS</b>	<b>NS</b>	<b>0</b>
<b>ODINDIAN</b>	<b>0.5000</b>	<b>0</b>	<b>0</b>	<b>0</b>	<b>0</b>	<b>NS</b>	<b>NS</b>	<b>0</b>
<b>INDIANRES</b>	<b>1.0000</b>	<b>0</b>	<b>0</b>	<b>0</b>	<b>0</b>	<b>0</b>	<b>NS</b>	<b>0</b>

<b>SUB-TOTAL</b>		<b>0</b>	<b>0</b>	<b>0</b>	<b>0</b>	<b>0</b>	<b>0</b>	<b>0</b>
------------------	--	----------	----------	----------	----------	----------	----------	----------

<b>TOTAL</b>		<b>12</b>	<b>12</b>	<b>10</b>	<b>1</b>	<b>0</b>	<b>0</b>	<b>35</b>
--------------	--	-----------	-----------	-----------	----------	----------	----------	-----------

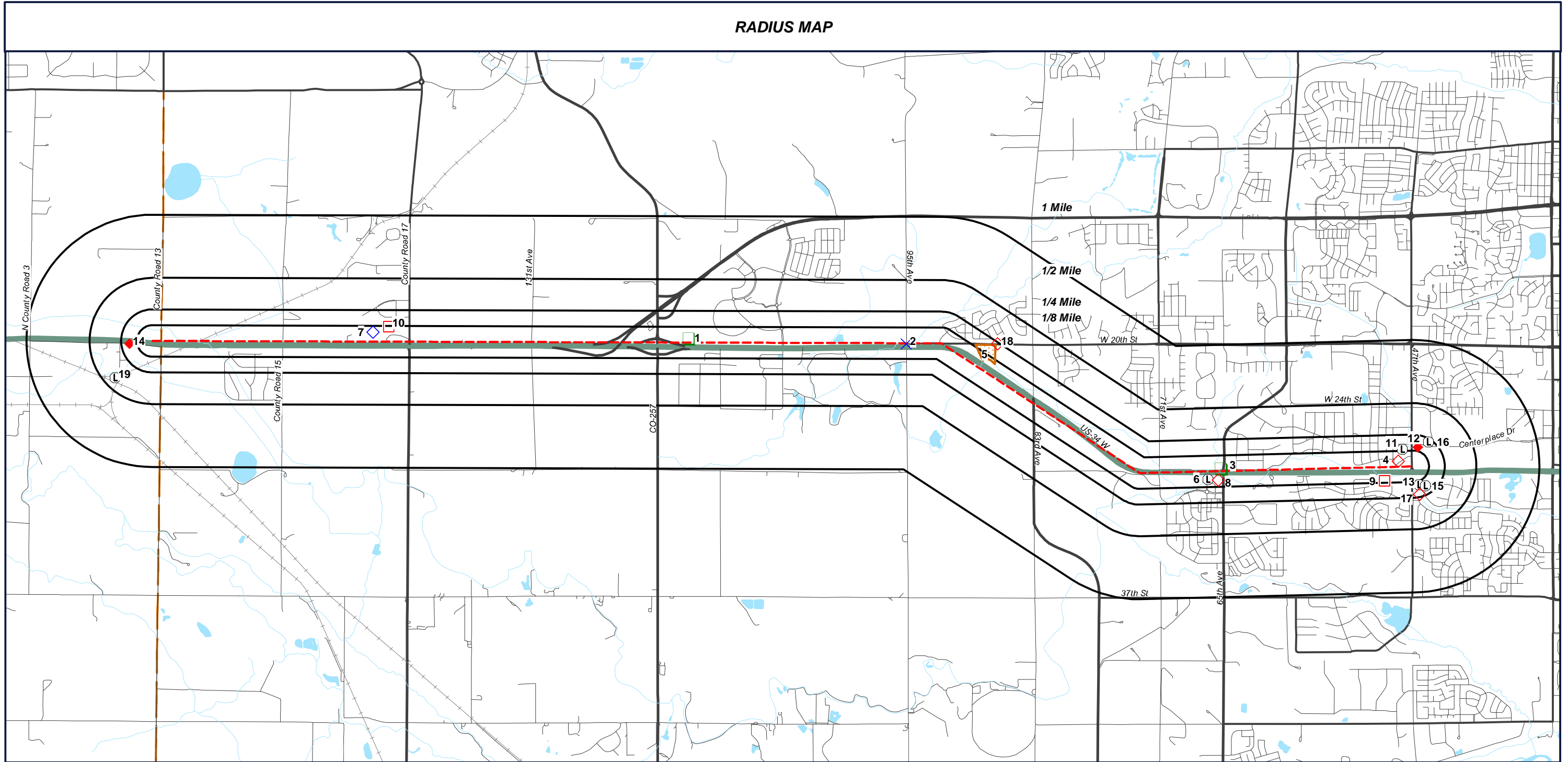
**NOTES:**

**NS = NOT SEARCHED**

**TP/AP = TARGET PROPERTY/ADJACENT PROPERTY**

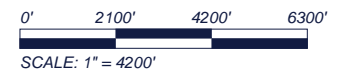


RADIUS MAP

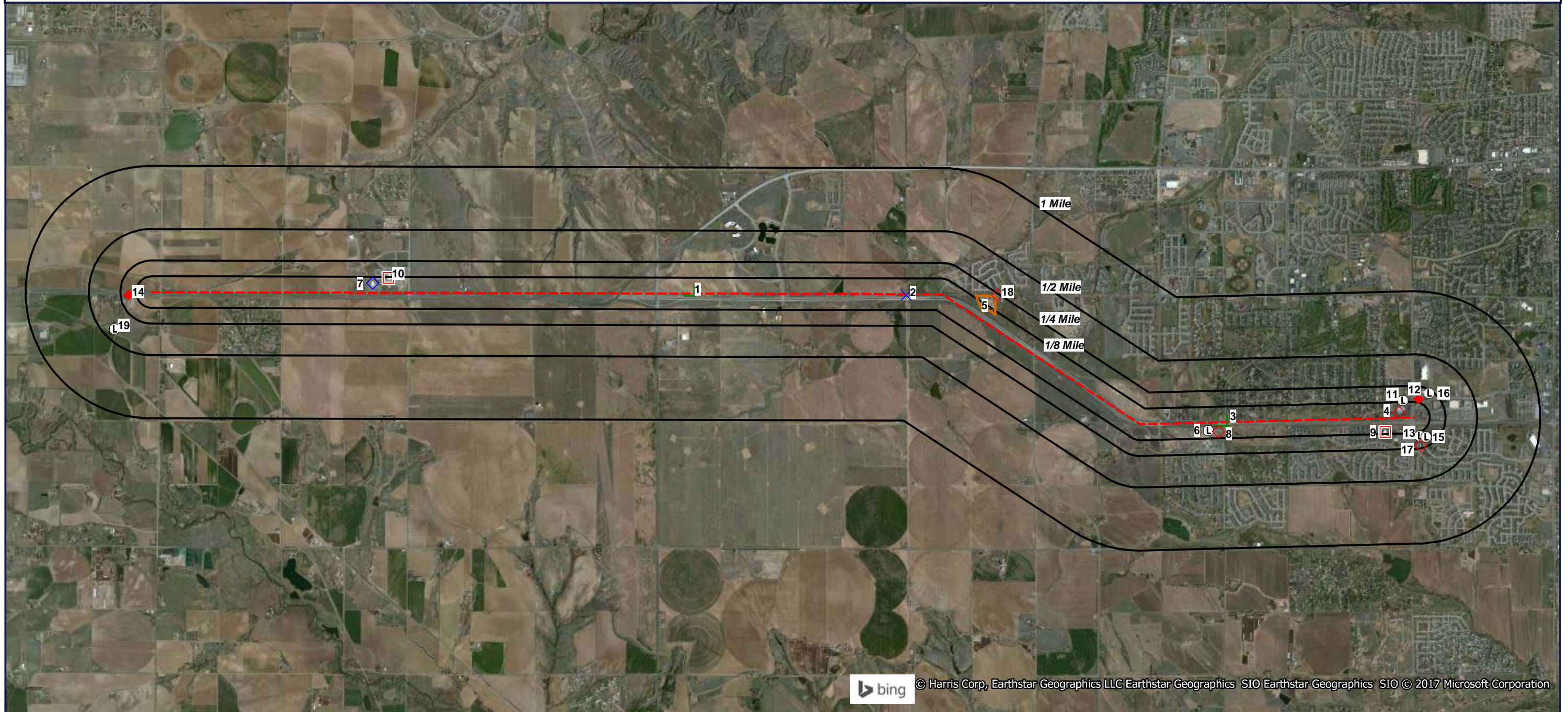


US 34 PEL Map Two of Three  
Co Rd 1  
Kelim, Colorado  
80634

- - - Target Property (TP)
- FRSCO
- X ERNSCO
- ◇ UST
- UST
- RCRANGR08
- LST
- Ⓛ SWF
- ◇ AST
- RCRAGR08
- ◇ LST



ORTHOPHOTO MAP



bing © Harris Corp, Earthstar Geographics LLC Earthstar Geographics SIO Earthstar Geographics SIO © 2017 Microsoft Corporation

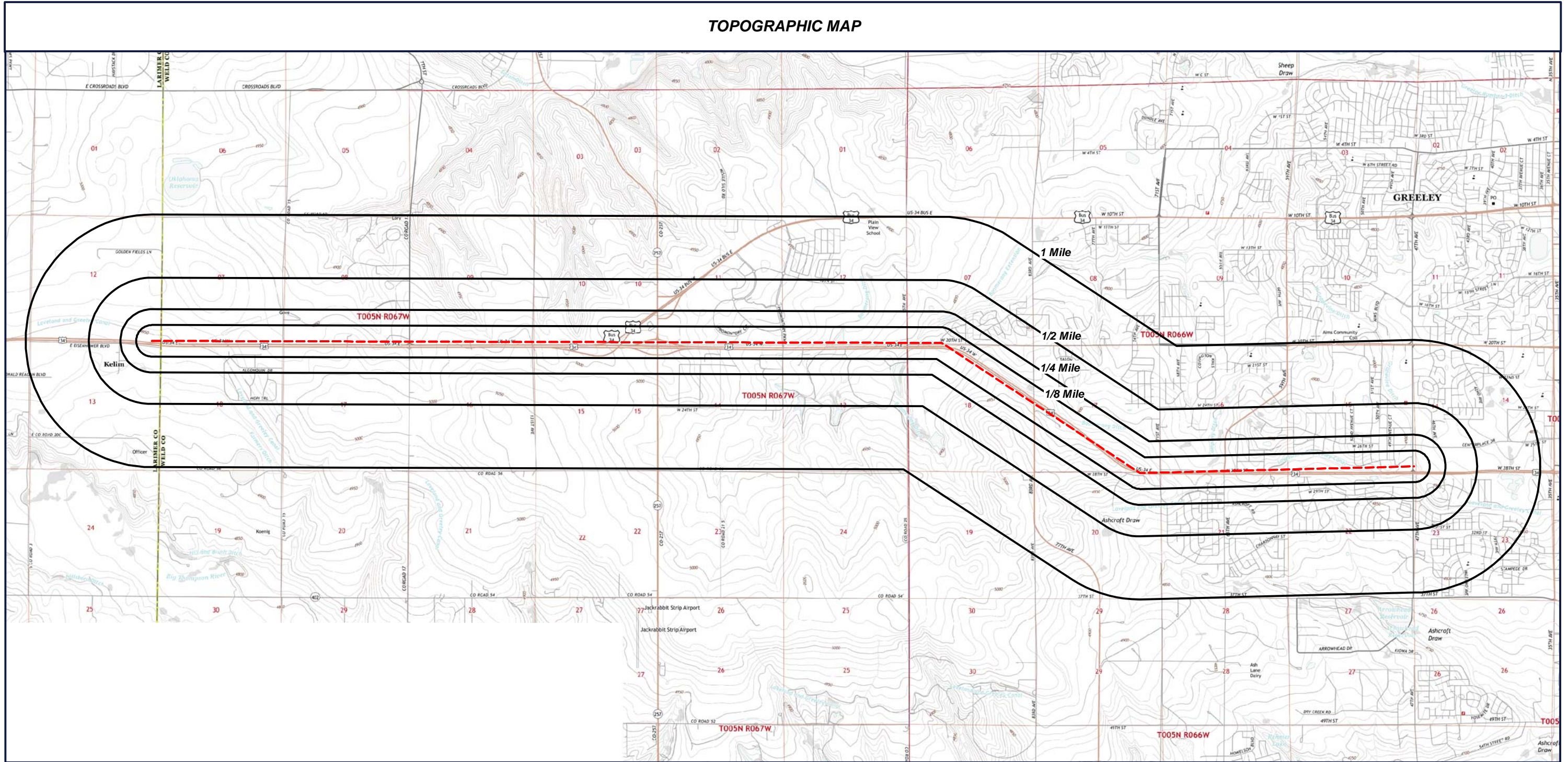
- Target Property (TP)
- FRSCO
- ERNSCO
- UST
- UST
- RCRANGR08
- LST
- SWF
- AST
- RCRAGR08
- ◆ LST

Quadrangle(s): **Bracewell,  
Windsor**  
US 34 PEL Map Two of Three  
Co Rd 1  
Kelim, Colorado  
80634



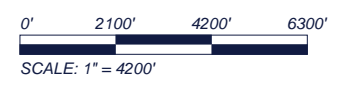
0' 2100' 4200' 6300'  
SCALE: 1" = 4200'

TOPOGRAPHIC MAP



Target Property (TP)

Quadrangle(s): Bracewell,  
Windsor  
Source: USGS, 07/17/2013  
US 34 PEL Map Two of Three  
Co Rd 1  
Kelim, Colorado  
80634



## Located Sites Summary

NOTE: Standard environmental records are displayed in **bold**.

Map ID#	Database Name	Site ID#	Distance From Site	Site Name	Address	PAGE #
<a href="#">1</a>	ECHOR08	110021344758	0.01 mi. NW (53 ft.)	NOBLE TANK BATTERY #415860506	SWSW SEC 11 T5N R67W, GREELEY, CO 80634	<a href="#">17</a>
<a href="#">1</a>	APCDP	123-1898	0.01 mi. NW (53 ft.)	NOBLE TANK BATTERY #415860506	SWSW SEC. 11 T5N R67W, GREELEY, CO 80634	<a href="#">18</a>
<a href="#">1</a>	FRSCO	110021344758	0.01 mi. NW (53 ft.)	NOBLE TANK BATTERY #415860506	SWSW SEC 11 T5N R67W, GREELEY, CO 80634	<a href="#">23</a>
<a href="#">2</a>	AIRSAFS	954801	0.01 mi. S (53 ft.)	WELD COUNTY PUBLIC WORKS KOENIG PIT	W 20TH ST AT COUNTY ROAD 25, WELD, CO 80634	<a href="#">24</a>
<a href="#">2</a>	APCDP	123-0520	0.01 mi. S (53 ft.)	WELD COUNTY PUBLIC WORKS KOENIG PIT	W 20TH ST AT COUNTY ROAD 25, FORT LUPTON AREA, CO 80621	<a href="#">29</a>
<a href="#">2</a>	<b>ERNSCO</b>	<b>1097424</b>	<b>0.01 mi. S (53 ft.)</b>		<b>COUNTY RD 25 COUNTY RD 52, GREELEY, CO</b>	<a href="#">35</a>
<a href="#">3</a>	ECHOR08	110064729691	0.01 mi. SW (53 ft.)	ST MICHAELS SUBDIVISION	HWY 34 AND 65 AVE, GREELEY, CO 80634	<a href="#">36</a>
<a href="#">3</a>	CDPS	COR03L362	0.01 mi. SW (53 ft.)	CHINOOK WIND APARTMENTS	65 AVE AND US 34, GREELEY, CO 80634	<a href="#">37</a>
<a href="#">3</a>	CDPS	COR03J265	0.01 mi. SW (53 ft.)	KUM AND GO STORE 942	HWY 34 AND 65 AVE, GREELEY, CO 80634	<a href="#">38</a>
<a href="#">3</a>	CDPS	COR03N256	0.01 mi. SW (53 ft.)	ST MICHAELS SUBDIVISION	HWY 34 AND 65 AVE, GREELEY, CO 80634	<a href="#">39</a>
<a href="#">3</a>	ICISNPDES	COR03N256INP DES	0.01 mi. SW (53 ft.)	ST MICHAELS SUBDIVISION	HWY 34 AND 65 AVE, GREELEY, CO 80634	<a href="#">40</a>
<a href="#">3</a>	FRSCO	110064729691	0.01 mi. SW (53 ft.)	ST MICHAELS SUBDIVISION	HWY 34 AND 65 AVE, GREELEY, CO 80634	<a href="#">42</a>
<a href="#">4</a>	<b>SWF</b>	<b>130WTR</b>	<b>0.04 mi. N (211 ft.)</b>	<b>WELD COUNTY GARAGE INC.</b>	<b>2699 47TH AVE, GREELEY, CO 80634</b>	<a href="#">43</a>
<a href="#">4</a>	<b>AST</b>	<b>14251AST</b>	<b>0.04 mi. N (211 ft.)</b>	<b>QUALITY STORES INC</b>	<b>2699 47TH AVE, GREELEY, CO 80634</b>	<a href="#">44</a>
<a href="#">4</a>	<b>UST</b>	<b>14251</b>	<b>0.04 mi. N (211 ft.)</b>	<b>QUALITY STORES INC</b>	<b>2699 47TH AVE, GREELEY, CO 80634</b>	<a href="#">45</a>
<a href="#">5</a>	<b>UST</b>	<b>6527</b>	<b>0.07 mi. N (370 ft.)</b>	<b>US WEST</b>	<b>12680 WELD CR 58, GREELEY, CO 80634</b>	<a href="#">46</a>
<a href="#">5</a>	<b>RCRANGR08</b>	<b>COD983795832</b>	<b>0.07 mi. N (370 ft.)</b>	<b>US WEST BRI FLEET SERVICES</b>	<b>12680 WELD CNTY RD 58, GREELEY, CO 80634</b>	<a href="#">47</a>
<a href="#">5</a>	<b>LST</b>	<b>6527LST</b>	<b>0.07 mi. N (370 ft.)</b>	<b>US WEST</b>	<b>12680 WELD CR 58, GREELEY, CO 80634</b>	<a href="#">49</a>
<a href="#">6</a>	<b>SWF</b>	<b>745WTR</b>	<b>0.07 mi. S (370 ft.)</b>	<b>DISCOUNT TIRE</b>	<b>6607 W 29TH ST, GREELEY, CO 80634</b>	<a href="#">50</a>
<a href="#">7</a>	<b>AST</b>	<b>19193AST</b>	<b>0.08 mi. NW (422 ft.)</b>	<b>PEAK KIA NORTH</b>	<b>1111 SOUTHGATE DR, WINDSOR, CO 80550</b>	<a href="#">51</a>
<a href="#">7</a>	<b>SWF</b>	<b>1394WTR</b>	<b>0.08 mi. NW (422 ft.)</b>	<b>BYERLY GROUP I INC</b>	<b>1111 SOUTHGATE DRIV, WINDSOR, CO 80550</b>	<a href="#">52</a>
<a href="#">8</a>	<b>UST</b>	<b>19292</b>	<b>0.08 mi. S (422 ft.)</b>	<b>KUM &amp; GO #942</b>	<b>6503 29TH ST, GREELEY, CO 80634</b>	<a href="#">53</a>
<a href="#">9</a>	<b>SWF</b>	<b>1055WTR</b>	<b>0.11 mi. S (581 ft.)</b>	<b>SPRADLEY BARR FORD LINCOLN OF G</b>	<b>4901 29TH STREET, GREELEY, CO 80634</b>	<a href="#">54</a>
<a href="#">9</a>	<b>RCRAGR08</b>	<b>COR000015156</b>	<b>0.11 mi. S (581 ft.)</b>	<b>GARNSEY &amp; WHEELER FORD</b>	<b>4901 29TH ST, GREELEY, CO 80634</b>	<a href="#">55</a>

## Located Sites Summary

<a href="#">10</a>	RCRAGR08	COR000229112	0.13 mi. N (686 ft.)	WOODWARD INC	871 CHAMPION DR, WINDSOR, CO 80550	<a href="#">57</a>
<a href="#">11</a>	SWF	943WTR	0.14 mi. N (739 ft.)	EHRlich AUTOMOBILES	4732 WEST 26TH STREET, GREELEY, CO 80634	<a href="#">59</a>
<a href="#">12</a>	UST	16032	0.16 mi. N (845 ft.)	SAFEWAY FUEL CENTER #2666	4548 CENTER PLACE DR, GREELEY, CO 80634	<a href="#">60</a>
<a href="#">12</a>	LST	16032LST	0.16 mi. N (845 ft.)	SAFEWAY FUEL CENTER #2666	4632 CENTER PLACE DR, GREELEY, CO 80634	<a href="#">61</a>
<a href="#">13</a>	SWF	1267WTR	0.16 mi. SE (845 ft.)	HONDA OF GREELEY	4535 W. 29TH STREET, GREELEY, CO 80634	<a href="#">62</a>
<a href="#">14</a>	UST	8309	0.19 mi. W (1003 ft.)	TRANS-WESTERN EXPRESS LTD	8906 E US HWY 34, LOVELAND, CO 80537	<a href="#">63</a>
<a href="#">14</a>	LST	8309LST	0.19 mi. W (1003 ft.)	TRANS-WESTERN EXPRESS LTD	8906 E HWY 34, LOVELAND, CO 80537	<a href="#">64</a>
<a href="#">15</a>	SWF	1356WTR	0.19 mi. SE (1003 ft.)	HYUNDAI OF GREELEY	4533 W. 29TH ST, GREELEY, CO 80634	<a href="#">65</a>
<a href="#">16</a>	SWF	1214WTR	0.23 mi. NE (1214 ft.)	BRIDGESTONE RETAIL OPERATIONS, L	4617 CENTERPLACE D, GREELEY, CO 80634	<a href="#">66</a>
<a href="#">17</a>	UST	18385	0.24 mi. S (1267 ft.)	WESTSIDE CONVENIENCE	4545 W 29TH ST, GREELEY, CO 80634	<a href="#">67</a>
<a href="#">18</a>	UST	9662	0.24 mi. NE (1267 ft.)	GLENN HILBURN	12650 WELD CR 58, GREELEY, CO 80634	<a href="#">68</a>
<a href="#">19</a>	SWF	1462748598RE C	0.43 mi. SW (2270 ft.)	WASTE-NOT RECYCLING	1065 POPLAR ST, LOVELAND, CO 80534	<a href="#">69</a>

## ***Enforcement and Compliance History Information (ECHOR08)***

[MAP ID# 1](#)

Distance from Property: 0.01 mi. (53 ft.) NW

### **FACILITY INFORMATION**

UNIQUE ID: 110021344758

REGISTRY ID: 110021344758

NAME: NOBLE TANK BATTERY #415860506

ADDRESS: SWSW SEC 11 T5N R67W

GREELEY, CO 80634

COUNTY: WELD

FACILITY LINK: [Facility Detail Report](#)

---

[Back to Report Summary](#)

# Air Pollution Control Division Permitted Facilities (APCDP)

MAP ID# 1

Distance from Property: 0.01 mi. (53 ft.) NW

## SITE INFORMATION

SITE ID: 123-1898

FACILITY NAME: NOBLE TANK BATTERY #415860506

ADDRESS: SWSW SEC. 11 T5N R67W  
GREELEY, CO 80634

PERMIT NAME: NOBLE TANK BATTERY #415860506

FACILITY CLASSIFICATION: 0

## AIR PROGRAM

AIR PROGRAM CLASSIFICATION: 'A'=Major, 'B'=Minor, 'SM'=Synthetic Minor, 'ND'=No Major Source Threshold Defined, 'C'=Unknown, 'BLANK'= BLANK FIELD

AIR PROGRAM CLASS: MINOR

ACID PRECIPITATION: BLANK APEN EXEMPT: BLANK CFC TRACKING: BLANK

CONDENSATE STORAGE TANK: B FESOP (NON-TITLE V): BLANK MACT (SEC. 63 NESHAPS): BLANK

NESHAP: BLANK NON FEDERALLY REPORTABLE SOURCE: BLANK FEDERAL NSPS: BLANK

STATE NSPS: BLANK NSR: BLANK PSD: BLANK SIP SOURCE UNDER FEDERAL JURISDICTION: BLANK

SIP SOURCE: BLANK TITLE V PERMITS: BLANK NATIVE AMERICAN: BLANK

PLANT AIR PROGRAM: OZONE, AREA N2081

PROPERTY AREA: NOT REPORTED

COMPLIANCE MONITORING SYSTEM: NOT REPORTED

DATE COMPLIANCE MONITORING SYSTEM: 01/27/04

STANDARD INDUSTRIAL DESCRIPTION:

**OIL AND GAS EXTRACTION - NATURAL GAS LIQUIDS**

## SITE CONTACT INFORMATION

CONTACT NAME: SHAUN HIGGINS

CONTACT PHONE: (720)587-2459

SITE DESCRIPTION: E&P CONDENSATE STORAGE TANK

COMMENTS:

**NOT REPORTED**

## OWNER INFORMATION

OWNER CUSTOMER #: 7526294770

OWNER NAME: NOBLE ENERGY, INC.

ADDRESS: 1625 BROADWAY  
DENVER, 08 80202

OWNER MAIL NAME: BRIAN TAYLOR

OWNER MAIL PHONE: (720)587-2371

SITE OWNER DESCRIPTION: OGCC#67305 OIL & GAS EXTRACTIO

## SITE POLLUTANT INFORMATION

EFFECTIVE YEAR OF INVENTORY: 2017

POLLUTANT NAME: VOC - VOLATILE ORGANIC COMPOUNDS

EMISSION DATA SUBMITTED YEAR: 2014

POLLUTANT IS A HAZARDOUS AIR POLLUTANT UNDER COLORADO SECTION 25-7-109.3 C.R.S: NO

POLLUTANT IS A CRITERIA POLLUTANT: YES

POLLUTANT IS REPORTABLE AS EPCRA (SARA TITLE III) COMPOUND ONLY: NO

POLLUTANT IS A HAZARDOUS AIR POLLUTANT LISTED UNDER THE FEDERAL CAAA SECTION 112: NO

POLLUTANT IS A OZONE DEPLETING COMPOUND LISTED UNDER COLORADO AQCC REGULATION 15 SECTION II.11.: NO

## Air Pollution Control Division Permitted Facilities (APCDP)

ESTIMATED EMISSIONS: (TONS PER YEAR):	UNCONTROLLED ESTIMATED EMISSIONS: (TONS PER YEAR):	EMISSIONS LIMIT: (TONS PER YEAR):
<b>3.91135</b>	<b>3.91135</b>	<b>0.00000</b>

ESTIMATED EMISSIONS WITH RULE EFFECTIVENESS:  
(TONS PER YEAR)  
**0.00000**

EFFECTIVE YEAR OF INVENTORY: **2016**

POLLUTANT NAME: **VOC - VOLATILE ORGANIC COMPOUNDS**

EMISSION DATA SUBMITTED YEAR: **2014**

POLLUTANT IS A HAZARDOUS AIR POLLUTANT UNDER COLORADO SECTION 25-7-109.3 C.R.S: **NO**

POLLUTANT IS A CRITERIA POLLUTANT: **YES**

POLLUTANT IS REPORTABLE AS EPCRA (SARA TITLE III) COMPOUND ONLY: **NO**

POLLUTANT IS A HAZARDOUS AIR POLLUTANT LISTED UNDER THE FEDERAL CAAA SECTION 112: **NO**

POLLUTANT IS A OZONE DEPLETING COMPOUND LISTED UNDER COLORADO AQCC REGULATION 15 SECTION II.11.: **NO**

ESTIMATED EMISSIONS: (TONS PER YEAR):	UNCONTROLLED ESTIMATED EMISSIONS: (TONS PER YEAR):	EMISSIONS LIMIT: (TONS PER YEAR):
<b>3.91135</b>	<b>3.91135</b>	<b>0.00000</b>

ESTIMATED EMISSIONS WITH RULE EFFECTIVENESS:  
(TONS PER YEAR)  
**0.00000**

EFFECTIVE YEAR OF INVENTORY: **2015**

POLLUTANT NAME: **VOC - VOLATILE ORGANIC COMPOUNDS**

EMISSION DATA SUBMITTED YEAR: **2014**

POLLUTANT IS A HAZARDOUS AIR POLLUTANT UNDER COLORADO SECTION 25-7-109.3 C.R.S: **NO**

POLLUTANT IS A CRITERIA POLLUTANT: **YES**

POLLUTANT IS REPORTABLE AS EPCRA (SARA TITLE III) COMPOUND ONLY: **NO**

POLLUTANT IS A HAZARDOUS AIR POLLUTANT LISTED UNDER THE FEDERAL CAAA SECTION 112: **NO**

POLLUTANT IS A OZONE DEPLETING COMPOUND LISTED UNDER COLORADO AQCC REGULATION 15 SECTION II.11.: **NO**

ESTIMATED EMISSIONS: (TONS PER YEAR):	UNCONTROLLED ESTIMATED EMISSIONS: (TONS PER YEAR):	EMISSIONS LIMIT: (TONS PER YEAR):
<b>3.91135</b>	<b>3.91135</b>	<b>0.00000</b>

ESTIMATED EMISSIONS WITH RULE EFFECTIVENESS:  
(TONS PER YEAR)  
**0.00000**

EFFECTIVE YEAR OF INVENTORY: **2015**

POLLUTANT NAME: **VOC - VOLATILE ORGANIC COMPOUNDS**

EMISSION DATA SUBMITTED YEAR: **2012**

POLLUTANT IS A HAZARDOUS AIR POLLUTANT UNDER COLORADO SECTION 25-7-109.3 C.R.S: **NO**

POLLUTANT IS A CRITERIA POLLUTANT: **YES**

POLLUTANT IS REPORTABLE AS EPCRA (SARA TITLE III) COMPOUND ONLY: **NO**

POLLUTANT IS A HAZARDOUS AIR POLLUTANT LISTED UNDER THE FEDERAL CAAA SECTION 112: **NO**

POLLUTANT IS A OZONE DEPLETING COMPOUND LISTED UNDER COLORADO AQCC REGULATION 15 SECTION II.11.: **NO**

ESTIMATED EMISSIONS: (TONS PER YEAR):	UNCONTROLLED ESTIMATED EMISSIONS: (TONS PER YEAR):	EMISSIONS LIMIT: (TONS PER YEAR):
<b>6.61025</b>	<b>6.61025</b>	<b>0.00000</b>

ESTIMATED EMISSIONS WITH RULE EFFECTIVENESS:



# Air Pollution Control Division Permitted Facilities (APCDP)

(TONS PER YEAR)

**0.00000**

EFFECTIVE YEAR OF INVENTORY: **2008**

POLLUTANT NAME: **VOC - VOLATILE ORGANIC COMPOUNDS**

EMISSION DATA SUBMITTED YEAR: **2005**

POLLUTANT IS A HAZARDOUS AIR POLLUTANT UNDER COLORADO SECTION 25-7-109.3 C.R.S: **NO**

POLLUTANT IS A CRITERIA POLLUTANT: **YES**

POLLUTANT IS REPORTABLE AS EPCRA (SARA TITLE III) COMPOUND ONLY: **NO**

POLLUTANT IS A HAZARDOUS AIR POLLUTANT LISTED UNDER THE FEDERAL CAAA SECTION 112: **NO**

POLLUTANT IS A OZONE DEPLETING COMPOUND LISTED UNDER COLORADO AQCC REGULATION 15 SECTION II.11.: **NO**

ESTIMATED EMISSIONS:	UNCONTROLLED ESTIMATED EMISSIONS:	EMISSIONS LIMIT:
(TONS PER YEAR):	(TONS PER YEAR):	(TONS PER YEAR):

**6.65135**

**6.65135**

**0.00000**

ESTIMATED EMISSIONS WITH RULE EFFECTIVENESS:

(TONS PER YEAR)

**0.00000**

## **STACK**

EFFECTIVE YEAR OF INVENTORY: **2017**

EMISSION DATA SUBMITTED YEAR: **2014**

EMISSION RELEASE POINT (STACK): **CONDENSATE TANK FLASH EMISSIONS**

STACK GAS FLOW RATE:	STACK GAS FLOW RATE (NEI COMPATIBLE):
(CUBIC FEET PER MINUTE):	(CUBIC FEET PER MINUTE):

**9747.00000**

**162.00000**

STACK HEIGHT:	STACK DIAMETER:	PLUME HEIGHT:
---------------	-----------------	---------------

**20.00000**

**2.84000**

**0.00000**

STACK TYPE DESCRIPTION:

**A STACK WITH AN UNOBSTRUCTED OPENING DISCHARGING IN A VERTICAL DIRECTION**

EFFECTIVE YEAR OF INVENTORY: **2015**

EMISSION DATA SUBMITTED YEAR: **2012**

EMISSION RELEASE POINT (STACK): **CONDENSATE TANK FLASH EMISSIONS**

STACK GAS FLOW RATE:	STACK GAS FLOW RATE (NEI COMPATIBLE):
(CUBIC FEET PER MINUTE):	(CUBIC FEET PER MINUTE):

**9747.00000**

**162.00000**

STACK HEIGHT:	STACK DIAMETER:	PLUME HEIGHT:
---------------	-----------------	---------------

**20.00000**

**2.84000**

**0.00000**

STACK TYPE DESCRIPTION:

**A STACK WITH AN UNOBSTRUCTED OPENING DISCHARGING IN A VERTICAL DIRECTION**

EFFECTIVE YEAR OF INVENTORY: **2008**

EMISSION DATA SUBMITTED YEAR: **2005**

EMISSION RELEASE POINT (STACK): **FLASH EMISSIONS NO CONTROL DEVICE**

STACK GAS FLOW RATE:	STACK GAS FLOW RATE (NEI COMPATIBLE):
(CUBIC FEET PER MINUTE):	(CUBIC FEET PER MINUTE):

**9747.00000**

**162.00000**

STACK HEIGHT:	STACK DIAMETER:	PLUME HEIGHT:
---------------	-----------------	---------------

# Air Pollution Control Division Permitted Facilities (APCDP)

20.00000                      2.84000                      30.00000

STACK TYPE DESCRIPTION:

**A STACK WITH AN UNOBSTRUCTED OPENING DISCHARGING IN A VERTICAL DIRECTION**

**STACK POLLUTANT**

EFFECTIVE YEAR OF INVENTORY: **2017**

POLLUTANT NAME: **VOC - VOLATILE ORGANIC COMPOUNDS**

EMISSION DATA SUBMITTED YEAR: **2014**

POLLUTANT IS A HAZARDOUS AIR POLLUTANT UNDER COLORADO SECTION 25-7-109.3 C.R.S: **NO**

POLLUTANT IS A CRITERIA POLLUTANT: **YES**

POLLUTANT IS REPORTABLE AS EPCRA (SARA TITLE III) COMPOUND ONLY: **NO**

POLLUTANT IS A HAZARDOUS AIR POLLUTANT LISTED UNDER THE FEDERAL CAAA SECTION 112: **NO**

POLLUTANT IS A OZONE DEPLETING COMPOUND LISTED UNDER COLORADO AQCC REGULATION 15 SECTION II.11.: **NO**

ESTIMATED EMISSIONS:	UNCONTROLLED ESTIMATED EMISSIONS:	EMISSIONS LIMIT:
<i>(TONS PER YEAR):</i>	<i>(TONS PER YEAR):</i>	<i>(TONS PER YEAR):</i>

<b>3.91135</b>	<b>3.91135</b>	<b>0.00000</b>
----------------	----------------	----------------

ESTIMATED EMISSIONS WITH RULE EFFECTIVENESS:

**0.00000**  
*(TONS PER YEAR)*

EFFECTIVE YEAR OF INVENTORY: **2015**

POLLUTANT NAME: **VOC - VOLATILE ORGANIC COMPOUNDS**

EMISSION DATA SUBMITTED YEAR: **2012**

POLLUTANT IS A HAZARDOUS AIR POLLUTANT UNDER COLORADO SECTION 25-7-109.3 C.R.S: **NO**

POLLUTANT IS A CRITERIA POLLUTANT: **YES**

POLLUTANT IS REPORTABLE AS EPCRA (SARA TITLE III) COMPOUND ONLY: **NO**

POLLUTANT IS A HAZARDOUS AIR POLLUTANT LISTED UNDER THE FEDERAL CAAA SECTION 112: **NO**

POLLUTANT IS A OZONE DEPLETING COMPOUND LISTED UNDER COLORADO AQCC REGULATION 15 SECTION II.11.: **NO**

ESTIMATED EMISSIONS:	UNCONTROLLED ESTIMATED EMISSIONS:	EMISSIONS LIMIT:
<i>(TONS PER YEAR):</i>	<i>(TONS PER YEAR):</i>	<i>(TONS PER YEAR):</i>

<b>6.61025</b>	<b>6.61025</b>	<b>0.00000</b>
----------------	----------------	----------------

ESTIMATED EMISSIONS WITH RULE EFFECTIVENESS:

**0.00000**  
*(TONS PER YEAR)*

EFFECTIVE YEAR OF INVENTORY: **2008**

POLLUTANT NAME: **VOC - VOLATILE ORGANIC COMPOUNDS**

EMISSION DATA SUBMITTED YEAR: **2005**

POLLUTANT IS A HAZARDOUS AIR POLLUTANT UNDER COLORADO SECTION 25-7-109.3 C.R.S: **NO**

POLLUTANT IS A CRITERIA POLLUTANT: **YES**

POLLUTANT IS REPORTABLE AS EPCRA (SARA TITLE III) COMPOUND ONLY: **NO**

POLLUTANT IS A HAZARDOUS AIR POLLUTANT LISTED UNDER THE FEDERAL CAAA SECTION 112: **NO**

POLLUTANT IS A OZONE DEPLETING COMPOUND LISTED UNDER COLORADO AQCC REGULATION 15 SECTION II.11.: **NO**

ESTIMATED EMISSIONS:	UNCONTROLLED ESTIMATED EMISSIONS:	EMISSIONS LIMIT:
<i>(TONS PER YEAR):</i>	<i>(TONS PER YEAR):</i>	<i>(TONS PER YEAR):</i>

<b>6.65135</b>	<b>6.65135</b>	<b>0.00000</b>
----------------	----------------	----------------

ESTIMATED EMISSIONS WITH RULE EFFECTIVENESS:

**0.00000**  
*(TONS PER YEAR)*

**UNIT COMMENT**

## *Air Pollution Control Division Permitted Facilities (APCDP)*

-NO COMMENTS REPORTED

---

[Back to Report Summary](#)

# Facility Registry System (FRSCO)

[MAP ID# 1](#)

Distance from Property: 0.01 mi. (53 ft.) NW

## **FACILITY INFORMATION**

REGISTRY ID: 110021344758

NAME: NOBLE TANK BATTERY #415860506

LOCATION ADDRESS: SWSW SEC 11 T5N R67W  
GREELEY, CO 80634

COUNTY: WELD

EPA REGION: 08

FEDERAL FACILITY: NOT REPORTED

TRIBAL LAND: NOT REPORTED

### ALTERNATIVE NAME/S:

NOBLE TANK BATTERY #415860506

KERR-MCGEE BATTERY #62695

KERR-MCGEE 62695

### PROGRAM/S LISTED FOR THIS FACILITY

AIRS/AFS - AEROMETRIC INFORMATION RETRIEVAL SYSTEM / AIRS FACILITY SYSTEM

AIR - AIR

EIS - EIS

### STANDARD INDUSTRIAL CLASSIFICATION/S (SIC)

1321 - NATURAL GAS LIQUIDS

### NORTH AMERICAN INDUSTRY CLASSIFICATION/S (NAICS)

211112 - NATURAL GAS LIQUID EXTRACTION.

211112 - NATURAL GAS LIQUID EXTRACTION.

211112 - NATURAL GAS LIQUID EXTRACTION.

211112 - NATURAL GAS LIQUID EXTRACTION.

211112 - NATURAL GAS LIQUID EXTRACTION.

---

[Back to Report Summary](#)

# Aerometric Information Retrieval System / Air Facility Subsystem (AIRSAFS)

**MAP ID# 2**

Distance from Property: 0.01 mi. (53 ft.) S

## **SITE INFORMATION**

UNIQUE ID: 954801

PLANT ID: 954801

NAME: WELD COUNTY PUBLIC WORKS KOENIG PIT

ADDRESS: W 20TH ST AT COUNTY ROAD 25

WELD, CO 80634

CLASSIFICATION: POTENTIAL UNCONTROLLED EMISSIONS <100 TONS/YEAR

OPERATION STATUS: OPERATING

STATE COMPLIANCE STATUS: IN COMPLIANCE (AUTO-GENERATED)

FACILITY TYPE: PRIVATELY OWNED/OPERATED

CURRENT HIGH PRIORITY VIOLATOR: NOT REPORTED

SIC DESCRIPTION: ESTABLISHMENTS PRIMARILY ENGAGED IN OPERATING SAND AND GRAVEL PITS AND DREDGES, AND IN WASHING, SCREENING, OR OTHERWISE PREPARING SAND AND GRAVEL FOR CONSTRUCTION USES.

## **ENFORCEMENT ACTIONS**

DATE ACHIEVED: 08/19/2011

DATE RECORDED: 12/14/2011

NATIONAL ACTION TYPE: STATE CONDUCTED FCE/ON-SITE

ALL AIR PROGRAM: SIP SOURCE

RESULTS OF STACK TEST AND TITLE V: IN COMPLIANCE

POLLUTANT: NOT REPORTED

ALL POLLUTION IN VIOLATION: NOT REPORTED

TYPE OF VIOLATION(S): NOT REPORTED

PENALTY AMOUNT: 0

DATE ACHIEVED: 08/08/2007

DATE RECORDED: 09/17/2007

NATIONAL ACTION TYPE: COMPL BY STATE, NO ACT REQ

ALL AIR PROGRAM: SIP SOURCE

RESULTS OF STACK TEST AND TITLE V: NOT REPORTED

POLLUTANT: NOT REPORTED

ALL POLLUTION IN VIOLATION: NOT REPORTED

TYPE OF VIOLATION(S): NOT REPORTED

PENALTY AMOUNT: 0

DATE ACHIEVED: 05/17/2007

DATE RECORDED: 06/12/2007

NATIONAL ACTION TYPE: DAY ZERO FOR NON-FEDERALLY REPORTABLE VIOLATION

ALL AIR PROGRAM: SIP SOURCE

RESULTS OF STACK TEST AND TITLE V: NOT REPORTED

POLLUTANT: NOT REPORTED

ALL POLLUTION IN VIOLATION: NOT REPORTED

TYPE OF VIOLATION(S): TEST/MONITOR/RECORDS/REPORTING VIOL. THAT SUBSTAN. INTERFERE W/ENF OR CMST

PENALTY AMOUNT: 0

**Aerometric Information Retrieval System / Air Facility Subsystem  
(AIRSAFS)**

DATE ACHIEVED: **04/02/2007**  
DATE RECORDED: **06/15/2007**  
NATIONAL ACTION TYPE: **STATE CONDUCTED FCE/ON-SITE**  
ALL AIR PROGRAM: **SIP SOURCE**  
RESULTS OF STACK TEST AND TITLE V: **IN VIOLATION**  
POLLUTANT: **NOT REPORTED**  
ALL POLLUTION IN VIOLATION: **NOT REPORTED**  
TYPE OF VIOLATION(S): **NOT REPORTED**  
PENALTY AMOUNT: **0**

DATE ACHIEVED: **02/12/2006**  
DATE RECORDED: **03/08/2006**  
NATIONAL ACTION TYPE: **STATE CONDUCTED FCE/ON-SITE**  
ALL AIR PROGRAM: **SIP SOURCE**  
RESULTS OF STACK TEST AND TITLE V: **IN COMPLIANCE**  
POLLUTANT: **NOT REPORTED**  
ALL POLLUTION IN VIOLATION: **NOT REPORTED**  
TYPE OF VIOLATION(S): **NOT REPORTED**  
PENALTY AMOUNT: **0**

DATE ACHIEVED: **01/13/2002**  
DATE RECORDED: **10/21/2002**  
NATIONAL ACTION TYPE: **STATE CONDUCTED FCE/ON-SITE**  
ALL AIR PROGRAM: **SIP SOURCE**  
RESULTS OF STACK TEST AND TITLE V: **IN COMPLIANCE**  
POLLUTANT: **TOTAL PARTICULATE MATTER**  
ALL POLLUTION IN VIOLATION: **NOT REPORTED**  
TYPE OF VIOLATION(S): **NOT REPORTED**  
PENALTY AMOUNT: **0**

DATE ACHIEVED: **01/13/2002**  
DATE RECORDED: **03/22/2004**  
NATIONAL ACTION TYPE: **STATE CONDUCTED FCE/ON-SITE**  
ALL AIR PROGRAM: **SIP SOURCE**  
RESULTS OF STACK TEST AND TITLE V: **NOT REPORTED**  
POLLUTANT: **NOT REPORTED**  
ALL POLLUTION IN VIOLATION: **NOT REPORTED**  
TYPE OF VIOLATION(S): **NOT REPORTED**  
PENALTY AMOUNT: **0**

**AIR PROGRAM**

AIR PROGRAM STATUS: **OPERATING**  
EPA COMPLIANCE STATUS: **IN COMPLIANCE WITH PROCEDURAL REQUIREMENTS**  
POLLUTANT COMPLIANCE STATUS: **IN COMPLIANCE (AUTO-GENERATED)**  
POLLUTANT: **FACILITY-WIDE PERMIT REQUIREMENTS**

# **Aerometric Information Retrieval System / Air Facility Subsystem (AIRSAFS)**

AIR PROGRAM STATUS: **OPERATING**

EPA COMPLIANCE STATUS: **IN COMPLIANCE WITH PROCEDURAL REQUIREMENTS**

POLLUTANT COMPLIANCE STATUS: **IN COMPLIANCE WITH PROCEDURAL REQUIREMENTS**

POLLUTANT: **TOTAL PARTICULATE MATTER**

## **HISTORICAL COMPLIANCE AIR PROGRAM LEVEL**

AIR PROGRAM: **SIP SOURCE**

COMPLIANCE DATE (YYYQ): **0802**

HISTORICAL COMPLIANCE STATUS: **IN COMPLIANCE WITH PROCEDURAL REQUIREMENTS**

AIR PROGRAM: **SIP SOURCE**

COMPLIANCE DATE (YYYQ): **1102**

HISTORICAL COMPLIANCE STATUS: **IN COMPLIANCE (AUTO-GENERATED)**

AIR PROGRAM: **SIP SOURCE**

COMPLIANCE DATE (YYYQ): **0803**

HISTORICAL COMPLIANCE STATUS: **IN COMPLIANCE WITH PROCEDURAL REQUIREMENTS**

AIR PROGRAM: **SIP SOURCE**

COMPLIANCE DATE (YYYQ): **1203**

HISTORICAL COMPLIANCE STATUS: **IN COMPLIANCE (AUTO-GENERATED)**

AIR PROGRAM: **SIP SOURCE**

COMPLIANCE DATE (YYYQ): **0901**

HISTORICAL COMPLIANCE STATUS: **IN COMPLIANCE WITH PROCEDURAL REQUIREMENTS**

AIR PROGRAM: **SIP SOURCE**

COMPLIANCE DATE (YYYQ): **1402**

HISTORICAL COMPLIANCE STATUS: **IN COMPLIANCE (AUTO-GENERATED)**

AIR PROGRAM: **SIP SOURCE**

COMPLIANCE DATE (YYYQ): **1303**

HISTORICAL COMPLIANCE STATUS: **IN COMPLIANCE (AUTO-GENERATED)**

AIR PROGRAM: **SIP SOURCE**

COMPLIANCE DATE (YYYQ): **1104**

HISTORICAL COMPLIANCE STATUS: **IN COMPLIANCE (AUTO-GENERATED)**

AIR PROGRAM: **SIP SOURCE**

COMPLIANCE DATE (YYYQ): **1204**

HISTORICAL COMPLIANCE STATUS: **IN COMPLIANCE (AUTO-GENERATED)**

AIR PROGRAM: **SIP SOURCE**

COMPLIANCE DATE (YYYQ): **0702**

# **Aerometric Information Retrieval System / Air Facility Subsystem (AIRSAFS)**

HISTORICAL COMPLIANCE STATUS: **IN COMPLIANCE WITH PROCEDURAL REQUIREMENTS**

AIR PROGRAM: **SIP SOURCE**

COMPLIANCE DATE (YYYQ): **0902**

HISTORICAL COMPLIANCE STATUS: **IN COMPLIANCE WITH PROCEDURAL REQUIREMENTS**

AIR PROGRAM: **SIP SOURCE**

COMPLIANCE DATE (YYYQ): **0904**

HISTORICAL COMPLIANCE STATUS: **IN COMPLIANCE WITH PROCEDURAL REQUIREMENTS**

AIR PROGRAM: **SIP SOURCE**

COMPLIANCE DATE (YYYQ): **1202**

HISTORICAL COMPLIANCE STATUS: **IN COMPLIANCE (AUTO-GENERATED)**

AIR PROGRAM: **SIP SOURCE**

COMPLIANCE DATE (YYYQ): **1403**

HISTORICAL COMPLIANCE STATUS: **IN COMPLIANCE (AUTO-GENERATED)**

AIR PROGRAM: **SIP SOURCE**

COMPLIANCE DATE (YYYQ): **1004**

HISTORICAL COMPLIANCE STATUS: **IN COMPLIANCE WITH PROCEDURAL REQUIREMENTS**

AIR PROGRAM: **SIP SOURCE**

COMPLIANCE DATE (YYYQ): **0704**

HISTORICAL COMPLIANCE STATUS: **IN COMPLIANCE WITH PROCEDURAL REQUIREMENTS**

AIR PROGRAM: **SIP SOURCE**

COMPLIANCE DATE (YYYQ): **0703**

HISTORICAL COMPLIANCE STATUS: **IN COMPLIANCE WITH PROCEDURAL REQUIREMENTS**

AIR PROGRAM: **SIP SOURCE**

COMPLIANCE DATE (YYYQ): **0804**

HISTORICAL COMPLIANCE STATUS: **IN COMPLIANCE WITH PROCEDURAL REQUIREMENTS**

AIR PROGRAM: **SIP SOURCE**

COMPLIANCE DATE (YYYQ): **0604**

HISTORICAL COMPLIANCE STATUS: **IN COMPLIANCE WITH PROCEDURAL REQUIREMENTS**

AIR PROGRAM: **SIP SOURCE**

COMPLIANCE DATE (YYYQ): **1301**

HISTORICAL COMPLIANCE STATUS: **IN COMPLIANCE (AUTO-GENERATED)**

AIR PROGRAM: **SIP SOURCE**

COMPLIANCE DATE (YYYQ): **0903**

HISTORICAL COMPLIANCE STATUS: **IN COMPLIANCE WITH PROCEDURAL REQUIREMENTS**



# **Aerometric Information Retrieval System / Air Facility Subsystem (AIRSAFS)**

AIR PROGRAM: **SIP SOURCE**  
COMPLIANCE DATE (YYYQ): **1001**  
HISTORICAL COMPLIANCE STATUS: **IN COMPLIANCE WITH PROCEDURAL REQUIREMENTS**

AIR PROGRAM: **SIP SOURCE**  
COMPLIANCE DATE (YYYQ): **1201**  
HISTORICAL COMPLIANCE STATUS: **IN COMPLIANCE (AUTO-GENERATED)**

AIR PROGRAM: **SIP SOURCE**  
COMPLIANCE DATE (YYYQ): **0701**  
HISTORICAL COMPLIANCE STATUS: **IN COMPLIANCE WITH PROCEDURAL REQUIREMENTS**

AIR PROGRAM: **SIP SOURCE**  
COMPLIANCE DATE (YYYQ): **1401**  
HISTORICAL COMPLIANCE STATUS: **IN COMPLIANCE (AUTO-GENERATED)**

AIR PROGRAM: **SIP SOURCE**  
COMPLIANCE DATE (YYYQ): **0801**  
HISTORICAL COMPLIANCE STATUS: **IN COMPLIANCE WITH PROCEDURAL REQUIREMENTS**

AIR PROGRAM: **SIP SOURCE**  
COMPLIANCE DATE (YYYQ): **1003**  
HISTORICAL COMPLIANCE STATUS: **IN COMPLIANCE WITH PROCEDURAL REQUIREMENTS**

AIR PROGRAM: **SIP SOURCE**  
COMPLIANCE DATE (YYYQ): **1002**  
HISTORICAL COMPLIANCE STATUS: **IN COMPLIANCE WITH PROCEDURAL REQUIREMENTS**

AIR PROGRAM: **SIP SOURCE**  
COMPLIANCE DATE (YYYQ): **1304**  
HISTORICAL COMPLIANCE STATUS: **IN COMPLIANCE (AUTO-GENERATED)**

AIR PROGRAM: **SIP SOURCE**  
COMPLIANCE DATE (YYYQ): **1103**  
HISTORICAL COMPLIANCE STATUS: **IN COMPLIANCE (AUTO-GENERATED)**

AIR PROGRAM: **SIP SOURCE**  
COMPLIANCE DATE (YYYQ): **1302**  
HISTORICAL COMPLIANCE STATUS: **IN COMPLIANCE (AUTO-GENERATED)**

AIR PROGRAM: **SIP SOURCE**  
COMPLIANCE DATE (YYYQ): **1101**  
HISTORICAL COMPLIANCE STATUS: **IN COMPLIANCE WITH PROCEDURAL REQUIREMENTS**

---

[Back to Report Summary](#)

# Air Pollution Control Division Permitted Facilities (APCDP)

MAP ID# 2

Distance from Property: 0.01 mi. (53 ft.) S

## SITE INFORMATION

SITE ID: 123-0520

FACILITY NAME: WELD COUNTY PUBLIC WORKS KOENIG PIT

ADDRESS: W 20TH ST AT COUNTY ROAD 25

FORT LUPTON AREA, CO 80621

PERMIT NAME: WELD COUNTY PUBLIC WORKS - KOENIG PIT

FACILITY CLASSIFICATION: 0

## AIR PROGRAM

AIR PROGRAM CLASSIFICATION: 'A'=Major, 'B'=Minor, 'SM'=Synthetic Minor, 'ND'=No Major Source Threshold Defined, 'C'=Unknown, 'BLANK'= BLANK FIELD

AIR PROGRAM CLASS: MINOR

ACID PRECIPITATION: BLANK APEN EXEMPT: BLANK CFC TRACKING: BLANK

CONDENSATE STORAGE TANK: BLANK FESOP (NON-TITLE V): BLANK MACT (SEC. 63 NESHAPS): BLANK

NESHAP: BLANK NON FEDERALLY REPORTABLE SOURCE: BLANK FEDERAL NSPS: BLANK

STATE NSPS: BLANK NSR: BLANK PSD: BLANK SIP SOURCE UNDER FEDERAL JURISDICTION: BLANK

SIP SOURCE: B TITLE V PERMITS: BLANK NATIVE AMERICAN: BLANK

PLANT AIR PROGRAM:

PROPERTY AREA: NOT REPORTED

COMPLIANCE MONITORING SYSTEM: NOT REPORTED

DATE COMPLIANCE MONITORING SYSTEM: 01/27/04

STANDARD INDUSTRIAL DESCRIPTION:

MINING AND QUARRYING OF NONMETALLIC MINERALS - CONSTRUCTION SAND AND GRAVEL

## SITE CONTACT INFORMATION

CONTACT NAME: GREG NELSON

CONTACT PHONE: (970)356-4000

SITE DESCRIPTION: KOENIG GRAVEL PIT

COMMENTS:

NOT REPORTED

## OWNER INFORMATION

OWNER CUSTOMER #: 8460008130

OWNER NAME: WELD COUNTY ROAD & BRIDGE

ADDRESS: PO BOX 758

GREELEY, 08 80632

OWNER MAIL NAME: GREG NELSON

OWNER MAIL PHONE: 970.356.4000 EXT. 37

SITE OWNER DESCRIPTION: CONSTRUCTION SAND & GRAVEL

## SITE POLLUTANT INFORMATION

EFFECTIVE YEAR OF INVENTORY: 2017

POLLUTANT NAME: PM10-PRI - PARTICULATE MATTER < 10 UM

EMISSION DATA SUBMITTED YEAR: 2012

POLLUTANT IS A HAZARDOUS AIR POLLUTANT UNDER COLORADO SECTION 25-7-109.3 C.R.S: NO

POLLUTANT IS A CRITERIA POLLUTANT: YES

POLLUTANT IS REPORTABLE AS EPCRA (SARA TITLE III) COMPOUND ONLY: NO

POLLUTANT IS A HAZARDOUS AIR POLLUTANT LISTED UNDER THE FEDERAL CAAA SECTION 112: NO

POLLUTANT IS A OZONE DEPLETING COMPOUND LISTED UNDER COLORADO AQCC REGULATION 15 SECTION II.11.: NO

## Air Pollution Control Division Permitted Facilities (APCDP)

ESTIMATED EMISSIONS: (TONS PER YEAR):	UNCONTROLLED ESTIMATED EMISSIONS: (TONS PER YEAR):	EMISSIONS LIMIT: (TONS PER YEAR):
<b>6.30000</b>	<b>12.60000</b>	<b>0.00000</b>

ESTIMATED EMISSIONS WITH RULE EFFECTIVENESS:  
(TONS PER YEAR)  
**0.00000**

EFFECTIVE YEAR OF INVENTORY: **2017**

POLLUTANT NAME: **NOT REPORTED - TOTAL PARTICULATE MATTER**

EMISSION DATA SUBMITTED YEAR: **2012**

POLLUTANT IS A HAZARDOUS AIR POLLUTANT UNDER COLORADO SECTION 25-7-109.3 C.R.S: **NO**

POLLUTANT IS A CRITERIA POLLUTANT: **YES**

POLLUTANT IS REPORTABLE AS EPCRA (SARA TITLE III) COMPOUND ONLY: **NO**

POLLUTANT IS A HAZARDOUS AIR POLLUTANT LISTED UNDER THE FEDERAL CAAA SECTION 112: **NO**

POLLUTANT IS A OZONE DEPLETING COMPOUND LISTED UNDER COLORADO AQCC REGULATION 15 SECTION II.11.: **NO**

ESTIMATED EMISSIONS: (TONS PER YEAR):	UNCONTROLLED ESTIMATED EMISSIONS: (TONS PER YEAR):	EMISSIONS LIMIT: (TONS PER YEAR):
<b>13.00125</b>	<b>26.00250</b>	<b>0.00000</b>

ESTIMATED EMISSIONS WITH RULE EFFECTIVENESS:  
(TONS PER YEAR)  
**0.00000**

EFFECTIVE YEAR OF INVENTORY: **2016**

POLLUTANT NAME: **PM10-PRI - PARTICULATE MATTER < 10 UM**

EMISSION DATA SUBMITTED YEAR: **2012**

POLLUTANT IS A HAZARDOUS AIR POLLUTANT UNDER COLORADO SECTION 25-7-109.3 C.R.S: **NO**

POLLUTANT IS A CRITERIA POLLUTANT: **YES**

POLLUTANT IS REPORTABLE AS EPCRA (SARA TITLE III) COMPOUND ONLY: **NO**

POLLUTANT IS A HAZARDOUS AIR POLLUTANT LISTED UNDER THE FEDERAL CAAA SECTION 112: **NO**

POLLUTANT IS A OZONE DEPLETING COMPOUND LISTED UNDER COLORADO AQCC REGULATION 15 SECTION II.11.: **NO**

ESTIMATED EMISSIONS: (TONS PER YEAR):	UNCONTROLLED ESTIMATED EMISSIONS: (TONS PER YEAR):	EMISSIONS LIMIT: (TONS PER YEAR):
<b>6.30000</b>	<b>12.60000</b>	<b>0.00000</b>

ESTIMATED EMISSIONS WITH RULE EFFECTIVENESS:  
(TONS PER YEAR)  
**0.00000**

EFFECTIVE YEAR OF INVENTORY: **2016**

POLLUTANT NAME: **NOT REPORTED - TOTAL PARTICULATE MATTER**

EMISSION DATA SUBMITTED YEAR: **2012**

POLLUTANT IS A HAZARDOUS AIR POLLUTANT UNDER COLORADO SECTION 25-7-109.3 C.R.S: **NO**

POLLUTANT IS A CRITERIA POLLUTANT: **YES**

POLLUTANT IS REPORTABLE AS EPCRA (SARA TITLE III) COMPOUND ONLY: **NO**

POLLUTANT IS A HAZARDOUS AIR POLLUTANT LISTED UNDER THE FEDERAL CAAA SECTION 112: **NO**

POLLUTANT IS A OZONE DEPLETING COMPOUND LISTED UNDER COLORADO AQCC REGULATION 15 SECTION II.11.: **NO**

ESTIMATED EMISSIONS: (TONS PER YEAR):	UNCONTROLLED ESTIMATED EMISSIONS: (TONS PER YEAR):	EMISSIONS LIMIT: (TONS PER YEAR):
<b>13.00125</b>	<b>26.00250</b>	<b>0.00000</b>

ESTIMATED EMISSIONS WITH RULE EFFECTIVENESS:

## Air Pollution Control Division Permitted Facilities (APCDP)

(TONS PER YEAR)

**0.00000**

EFFECTIVE YEAR OF INVENTORY: **2015**

POLLUTANT NAME: **PM10-PRI - PARTICULATE MATTER < 10 UM**

EMISSION DATA SUBMITTED YEAR: **2012**

POLLUTANT IS A HAZARDOUS AIR POLLUTANT UNDER COLORADO SECTION 25-7-109.3 C.R.S: **NO**

POLLUTANT IS A CRITERIA POLLUTANT: **YES**

POLLUTANT IS REPORTABLE AS EPCRA (SARA TITLE III) COMPOUND ONLY: **NO**

POLLUTANT IS A HAZARDOUS AIR POLLUTANT LISTED UNDER THE FEDERAL CAAA SECTION 112: **NO**

POLLUTANT IS A OZONE DEPLETING COMPOUND LISTED UNDER COLORADO AQCC REGULATION 15 SECTION II.11.: **NO**

ESTIMATED EMISSIONS:	UNCONTROLLED ESTIMATED EMISSIONS:	EMISSIONS LIMIT:
(TONS PER YEAR):	(TONS PER YEAR):	(TONS PER YEAR):

**6.30000**

**12.60000**

**0.00000**

ESTIMATED EMISSIONS WITH RULE EFFECTIVENESS:

(TONS PER YEAR)

**0.00000**

EFFECTIVE YEAR OF INVENTORY: **2015**

POLLUTANT NAME: **NOT REPORTED - TOTAL PARTICULATE MATTER**

EMISSION DATA SUBMITTED YEAR: **2012**

POLLUTANT IS A HAZARDOUS AIR POLLUTANT UNDER COLORADO SECTION 25-7-109.3 C.R.S: **NO**

POLLUTANT IS A CRITERIA POLLUTANT: **YES**

POLLUTANT IS REPORTABLE AS EPCRA (SARA TITLE III) COMPOUND ONLY: **NO**

POLLUTANT IS A HAZARDOUS AIR POLLUTANT LISTED UNDER THE FEDERAL CAAA SECTION 112: **NO**

POLLUTANT IS A OZONE DEPLETING COMPOUND LISTED UNDER COLORADO AQCC REGULATION 15 SECTION II.11.: **NO**

ESTIMATED EMISSIONS:	UNCONTROLLED ESTIMATED EMISSIONS:	EMISSIONS LIMIT:
(TONS PER YEAR):	(TONS PER YEAR):	(TONS PER YEAR):

**13.00125**

**26.00250**

**0.00000**

ESTIMATED EMISSIONS WITH RULE EFFECTIVENESS:

(TONS PER YEAR)

**0.00000**

EFFECTIVE YEAR OF INVENTORY: **2011**

POLLUTANT NAME: **PM10-PRI - PARTICULATE MATTER < 10 UM**

EMISSION DATA SUBMITTED YEAR: **2006**

POLLUTANT IS A HAZARDOUS AIR POLLUTANT UNDER COLORADO SECTION 25-7-109.3 C.R.S: **NO**

POLLUTANT IS A CRITERIA POLLUTANT: **YES**

POLLUTANT IS REPORTABLE AS EPCRA (SARA TITLE III) COMPOUND ONLY: **NO**

POLLUTANT IS A HAZARDOUS AIR POLLUTANT LISTED UNDER THE FEDERAL CAAA SECTION 112: **NO**

POLLUTANT IS A OZONE DEPLETING COMPOUND LISTED UNDER COLORADO AQCC REGULATION 15 SECTION II.11.: **NO**

ESTIMATED EMISSIONS:	UNCONTROLLED ESTIMATED EMISSIONS:	EMISSIONS LIMIT:
(TONS PER YEAR):	(TONS PER YEAR):	(TONS PER YEAR):

**0.00000**

**0.00000**

**0.00000**

ESTIMATED EMISSIONS WITH RULE EFFECTIVENESS:

(TONS PER YEAR)

**0.00000**

EFFECTIVE YEAR OF INVENTORY: **2011**

## Air Pollution Control Division Permitted Facilities (APCDP)

POLLUTANT NAME: **NOT REPORTED - TOTAL PARTICULATE MATTER**

EMISSION DATA SUBMITTED YEAR: **2006**

POLLUTANT IS A HAZARDOUS AIR POLLUTANT UNDER COLORADO SECTION 25-7-109.3 C.R.S: **NO**

POLLUTANT IS A CRITERIA POLLUTANT: **YES**

POLLUTANT IS REPORTABLE AS EPCRA (SARA TITLE III) COMPOUND ONLY: **NO**

POLLUTANT IS A HAZARDOUS AIR POLLUTANT LISTED UNDER THE FEDERAL CAAA SECTION 112: **NO**

POLLUTANT IS A OZONE DEPLETING COMPOUND LISTED UNDER COLORADO AQCC REGULATION 15 SECTION II.11.: **NO**

ESTIMATED EMISSIONS: (TONS PER YEAR):	UNCONTROLLED ESTIMATED EMISSIONS: (TONS PER YEAR):	EMISSIONS LIMIT: (TONS PER YEAR):
--	---	--------------------------------------

<b>0.00000</b>	<b>0.00000</b>	<b>0.00000</b>
----------------	----------------	----------------

ESTIMATED EMISSIONS WITH RULE EFFECTIVENESS:  
(TONS PER YEAR)

**0.00000**

### **STACK**

EFFECTIVE YEAR OF INVENTORY: **2017**

EMISSION DATA SUBMITTED YEAR: **2012**

EMISSION RELEASE POINT (STACK): **NOT REPORTED**

STACK GAS FLOW RATE: (CUBIC FEET PER MINUTE):	STACK GAS FLOW RATE (NEI COMPATIBLE): (CUBIC FEET PER MINUTE):
--	---

<b>0.00000</b>	<b>0.00000</b>
----------------	----------------

STACK HEIGHT: <b>0.00000</b>	STACK DIAMETER: <b>0.00000</b>	PLUME HEIGHT: <b>30.00000</b>
---------------------------------	-----------------------------------	----------------------------------

STACK TYPE DESCRIPTION:

**FUGITIVE EMISSIONS, NO STACK EXISTS**

EFFECTIVE YEAR OF INVENTORY: **2011**

EMISSION DATA SUBMITTED YEAR: **2006**

EMISSION RELEASE POINT (STACK): **NOT REPORTED**

STACK GAS FLOW RATE: (CUBIC FEET PER MINUTE):	STACK GAS FLOW RATE (NEI COMPATIBLE): (CUBIC FEET PER MINUTE):
--	---

<b>0.00000</b>	<b>0.00000</b>
----------------	----------------

STACK HEIGHT: <b>0.00000</b>	STACK DIAMETER: <b>0.00000</b>	PLUME HEIGHT: <b>30.00000</b>
---------------------------------	-----------------------------------	----------------------------------

STACK TYPE DESCRIPTION:

**FUGITIVE EMISSIONS, NO STACK EXISTS**

### **STACK POLLUTANT**

EFFECTIVE YEAR OF INVENTORY: **2017**

POLLUTANT NAME: **PM10 - PARTICULATE MATTER < 10 UM**

EMISSION DATA SUBMITTED YEAR: **2012**

POLLUTANT IS A HAZARDOUS AIR POLLUTANT UNDER COLORADO SECTION 25-7-109.3 C.R.S: **NO**

POLLUTANT IS A CRITERIA POLLUTANT: **YES**

POLLUTANT IS REPORTABLE AS EPCRA (SARA TITLE III) COMPOUND ONLY: **NO**

POLLUTANT IS A HAZARDOUS AIR POLLUTANT LISTED UNDER THE FEDERAL CAAA SECTION 112: **NO**

POLLUTANT IS A OZONE DEPLETING COMPOUND LISTED UNDER COLORADO AQCC REGULATION 15 SECTION II.11.: **NO**

ESTIMATED EMISSIONS: (TONS PER YEAR):	UNCONTROLLED ESTIMATED EMISSIONS: (TONS PER YEAR):	EMISSIONS LIMIT: (TONS PER YEAR):
--	---	--------------------------------------

# Air Pollution Control Division Permitted Facilities (APCDP)

6.30000 12.60000 0.00000

ESTIMATED EMISSIONS WITH RULE EFFECTIVENESS:  
(TONS PER YEAR)

0.00000

EFFECTIVE YEAR OF INVENTORY: 2017

POLLUTANT NAME: PT - TOTAL PARTICULATE MATTER

EMISSION DATA SUBMITTED YEAR: 2012

POLLUTANT IS A HAZARDOUS AIR POLLUTANT UNDER COLORADO SECTION 25-7-109.3 C.R.S: NO

POLLUTANT IS A CRITERIA POLLUTANT: YES

POLLUTANT IS REPORTABLE AS EPCRA (SARA TITLE III) COMPOUND ONLY: NO

POLLUTANT IS A HAZARDOUS AIR POLLUTANT LISTED UNDER THE FEDERAL CAAA SECTION 112: NO

POLLUTANT IS A OZONE DEPLETING COMPOUND LISTED UNDER COLORADO AQCC REGULATION 15 SECTION II.11.: NO

ESTIMATED EMISSIONS: UNCONTROLLED ESTIMATED EMISSIONS: EMISSIONS LIMIT:

(TONS PER YEAR):

(TONS PER YEAR):

(TONS PER YEAR):

13.00125

26.00250

0.00000

ESTIMATED EMISSIONS WITH RULE EFFECTIVENESS:

(TONS PER YEAR)

0.00000

EFFECTIVE YEAR OF INVENTORY: 2011

POLLUTANT NAME: PT - TOTAL PARTICULATE MATTER

EMISSION DATA SUBMITTED YEAR: 2006

POLLUTANT IS A HAZARDOUS AIR POLLUTANT UNDER COLORADO SECTION 25-7-109.3 C.R.S: NO

POLLUTANT IS A CRITERIA POLLUTANT: YES

POLLUTANT IS REPORTABLE AS EPCRA (SARA TITLE III) COMPOUND ONLY: NO

POLLUTANT IS A HAZARDOUS AIR POLLUTANT LISTED UNDER THE FEDERAL CAAA SECTION 112: NO

POLLUTANT IS A OZONE DEPLETING COMPOUND LISTED UNDER COLORADO AQCC REGULATION 15 SECTION II.11.: NO

ESTIMATED EMISSIONS: UNCONTROLLED ESTIMATED EMISSIONS: EMISSIONS LIMIT:

(TONS PER YEAR):

(TONS PER YEAR):

(TONS PER YEAR):

0.00000

0.00000

0.00000

ESTIMATED EMISSIONS WITH RULE EFFECTIVENESS:

(TONS PER YEAR)

0.00000

EFFECTIVE YEAR OF INVENTORY: 2011

POLLUTANT NAME: PM10 - PARTICULATE MATTER < 10 UM

EMISSION DATA SUBMITTED YEAR: 2006

POLLUTANT IS A HAZARDOUS AIR POLLUTANT UNDER COLORADO SECTION 25-7-109.3 C.R.S: NO

POLLUTANT IS A CRITERIA POLLUTANT: YES

POLLUTANT IS REPORTABLE AS EPCRA (SARA TITLE III) COMPOUND ONLY: NO

POLLUTANT IS A HAZARDOUS AIR POLLUTANT LISTED UNDER THE FEDERAL CAAA SECTION 112: NO

POLLUTANT IS A OZONE DEPLETING COMPOUND LISTED UNDER COLORADO AQCC REGULATION 15 SECTION II.11.: NO

ESTIMATED EMISSIONS: UNCONTROLLED ESTIMATED EMISSIONS: EMISSIONS LIMIT:

(TONS PER YEAR):

(TONS PER YEAR):

(TONS PER YEAR):

0.00000

0.00000

0.00000

ESTIMATED EMISSIONS WITH RULE EFFECTIVENESS:

(TONS PER YEAR)

0.00000

## UNIT COMMENT

EMISSIONS OF AIR POLLUTANTS FORM THE SCREEN, CRUSHER AND TRANSFER POINTS SHALL NOT EXCEED THE

## ***Air Pollution Control Division Permitted Facilities (APCDP)***

FOLLOWING LIMITATIONS. PT --2.74 (TPY) PM10--1.31 (TPY). FUGITIVE EMISSIONS ARE PT 16.29 (TPY) AND PM10 --7.88 (TPY). EMISSIONS OF AIR POLLUTANTS FORM THE SCREEN, CRUSHER AND TRANSFER POINTS SHALL NOT EXCEED THE FOLLOWING LIMITATIONS. PT --2.74 (TPY) PM10--1.31 (TPY). FUGITIVE EMISSIONS ARE PT 16.29 (TPY) AND PM10 --7.88 (TPY).

[Back to Report Summary](#)

# Emergency Response Notification System (ERNSCO)

**MAP ID# 2**

Distance from Property: 0.01 mi. (53 ft.) S

## **INCIDENT INFORMATION**

GSID#: 1097424

NRC ID#: 1097424

INCIDENT LOCATION: NOT REPORTED

INCIDENT ADDRESS: COUNTY RD 25 COUNTY RD 52  
GREELEY, CO

INCIDENT COUNTY: WELD

## **INCIDENT DETAILS**

INCIDENT DATE: 10/5/2014 8:15

INCIDENT CAUSE: EQUIPMENT FAILURE

INCIDENT TYPE: PIPELINE

INCIDENT OCCURED/DISCOVERED: OCCURRED

INCIDENT DESCRIPTION: CALLER STATED THAT THERE WAS A RUPTURE IN A GAS LINE WHICH CAUSED AN AIR  
RELEASE OF NATURAL GAS.

## **RESPONSIBLE PARTY**

RESPONSIBLE COMPANY: DCP MIDSTREAM

ADDRESS: ADDRESS NOT REPORTED  
DENVER CO

RESPONSIBLE COMPANY ORGANIZATION TYPE: PRIVATE ENTERPRISE

## **MATERIALS INVOLVED**

CHRIS CODE: ONG

MATERIAL REACHED WATER: NO

WATER AMOUNT: UNKNOWN AMOUNT / NOT REPORTED

MATERIAL RELEASED/AMOUNT: NATURAL GAS / 5 MIL CBF

## **OTHER MATERIALS INVOLVED**

- NO OTHER MATERIALS INVOLVED -

## **REMEDIAL ACTION**

REMEDIAL ACTION: CLOSING IN THE LINE.

---

[Back to Report Summary](#)



## Enforcement and Compliance History Information (ECHOR08)

[MAP ID# 3](#)

Distance from Property: 0.01 mi. (53 ft.) SW

### FACILITY INFORMATION

UNIQUE ID: 110064729691

REGISTRY ID: 110064729691

NAME: ST MICHAELS SUBDIVISION

ADDRESS: HWY 34 AND 65 AVE

GREELEY, CO 80634

COUNTY: WELD

FACILITY LINK: [Facility Detail Report](#)

---

[Back to Report Summary](#)

## Colorado Discharge Permit System Facilities (CDPS)

[MAP ID# 3](#)

Distance from Property: 0.01 mi. (53 ft.) SW

### **SITE INFORMATION**

PERMIT NUMBER: COR03L362

SITE NAME: CHINOOK WIND APARTMENTS

ADDRESS: 65 AVE AND US 34

GREELEY, CO 80634

PERMIT TYPE: COR030000-STORMWATER DISCHARGE ASSOCIATED WITH CONSTRUCTION ACTIVITIES

PERMITTEE: BC BUILDERS LLC

PERMIT EFFECTIVE: 10/29/2013

---

[Back to Report Summary](#)

## Colorado Discharge Permit System Facilities (CDPS)

[MAP ID# 3](#)

Distance from Property: 0.01 mi. (53 ft.) SW

### **SITE INFORMATION**

PERMIT NUMBER: **COR03J265**

SITE NAME: **KUM AND GO STORE 942**

ADDRESS: **HWY 34 AND 65 AVE**

**GREELEY, CO 80634**

PERMIT TYPE: **COR030000-STORMWATER DISCHARGE ASSOCIATED WITH CONSTRUCTION ACTIVITIES**

PERMITTEE: **KUM AND GO LC**

PERMIT EFFECTIVE: **6/26/2012**

---

[Back to Report Summary](#)

## Colorado Discharge Permit System Facilities (CDPS)

[MAP ID# 3](#)

Distance from Property: 0.01 mi. (53 ft.) SW

### **SITE INFORMATION**

PERMIT NUMBER: COR03N256

SITE NAME: ST MICHAELS SUBDIVISION

ADDRESS: HWY 34 AND 65 AVE

GREELEY, CO 80634

PERMIT TYPE: COR030000-STORMWATER DISCHARGE ASSOCIATED WITH CONSTRUCTION ACTIVITIES

PERMITTEE: DOHN CONSTRUCTION INC

PERMIT EFFECTIVE: 1/21/2015

---

[Back to Report Summary](#)

# Integrated Compliance Information System National Pollutant Discharge Elimination System (ICISNPDES)

**MAP ID# 3**

Distance from Property: 0.01 mi. (53 ft.) SW

## **FACILITY INFORMATION**

GEOSEARCH ID: **COR03N256INPDES**  
NPDES ID: **COR03N256** FACILITY #: **110064729691**  
NAME: **ST MICHAELS SUBDIVISION**  
PHYSICAL ADDRESS: **HWY 34 AND 65 AVE**  
**GREELEY CO 80634**  
COUNTY: **WELD**  
FACILITY TYPE: **NOT REPORTED**  
IMPAIRED WATERS: **NOT REPORTED**

## **STANDARD INDUSTRIAL CLASSIFICATION**

**1522-RESIDENTIAL CONSTRUCTION**

## **PERMITS**

FACILITY TYPE INDICATOR: **NON-POTABLE WATER**  
PERMIT TYPE: **GENERAL PERMIT COVERED FACILITY**  
MAJOR MINOR FACILITY: **MINOR DISCHARGER**  
PERMIT STATUS: **TERMINATED**  
WATER BODY: **CACHE LA POUDE RIVER**  
PERMIT NAME: **DOHN CONSTRUCTION INC**  
AGENCY TYPE: **STATE**  
ORIGINAL ISSUE DATE: **1/21/2015**  
ISSUE DATE: **1/21/2015**  
ISSUING AGENCY: **STA**  
EFFECTIVE DATE: **1/21/2015**  
EXPIRATION DATE: **6/30/2017**  
RETIREMENT DATE: **NOT REPORTED**  
TERMINATION DATE: **5/13/2016**  
PERMIT COMPLIANCE STATUS: **YES**  
PERMIT SUBJECT TO DMR RUN: **YES**  
REPORTABLE NONCOMPLIANCE TRACKING IS ON: **YES**

## **INSPECTIONS**

**- NO INSPECTIONS REPORTED -**

## **HISTORIC COMPLIANCE**

HISTORIC NON-COMPLIANCE QUARTER (YYYYQ): **20164**  
HISTORIC NON-COMPLIANCE: **UNDETERMINED QNCR STATUS - INSUFFICIENT DATA, OR PERMITEE IS A MINOR DISCHARGER NOT SUBJECT TO MANDATORY REPORTING**  
NUMBER OF E90 VIOLATIONS: **0**  
NUMBER OF COMPLIANCE SCHEDULE VIOLATIONS: **0**  
NUMBER OF SINGLE EVENT VIOLATIONS: **0**  
NUMBER OF PERMIT SCHEDULE VIOLATIONS: **0**

HISTORIC NON-COMPLIANCE QUARTER (YYYYQ): **20163**  
HISTORIC NON-COMPLIANCE: **UNDETERMINED QNCR STATUS - INSUFFICIENT DATA, OR PERMITEE IS A MINOR**

# **Integrated Compliance Information System National Pollutant Discharge Elimination System (ICISNPDES)**

## **DISCHARGER NOT SUBJECT TO MANDATORY REPORTING**

NUMBER OF E90 VIOLATIONS: 0

NUMBER OF COMPLIANCE SCHEDULE VIOLATIONS: 0

NUMBER OF SINGLE EVENT VIOLATIONS: 0

NUMBER OF PERMIT SCHEDULE VIOLATIONS: 0

## **SINGLE EVENT VIOLATIONS**

- NO SINGLE EVENT VIOLATIONS REPORTED -

## **FORMAL ENFORCEMENT ACTIONS**

- NO FORMAL ENFORCEMENT ACTIONS REPORTED -

## **EFFLUENT VIOLATIONS**

- NOT REPORTED -

## **EFFLUENT VIOLATIONS contd..**

- NOT REPORTED -

## **EFFLUENT VIOLATIONS contd..**

- NOT REPORTED -

---

[Back to Report Summary](#)

## Facility Registry System (FRSCO)

**MAP ID# 3**

Distance from Property: 0.01 mi. (53 ft.) SW

### **FACILITY INFORMATION**

REGISTRY ID: 110064729691

NAME: ST MICHAELS SUBDIVISION

LOCATION ADDRESS: HWY 34 AND 65 AVE  
GREELEY, CO 80634

COUNTY: WELD

EPA REGION: 08

FEDERAL FACILITY: NOT REPORTED

TRIBAL LAND: NOT REPORTED

ALTERNATIVE NAME/S:

**ST MICHAELS SUBDIVISION**

PROGRAM/S LISTED FOR THIS FACILITY

**NPDES - NATIONAL POLLUTANT DISCHARGE ELIMINATION SYSTEM**

STANDARD INDUSTRIAL CLASSIFICATION/S (SIC)

**1522 - GENERAL CONTRACTORS-RESIDENTIAL BUILDINGS, OTHER THAN SINGLE-FAMILY**

NORTH AMERICAN INDUSTRY CLASSIFICATION/S (NAICS)

**NO NAICS DATA REPORTED**

---

[Back to Report Summary](#)

## Solid Waste Facilities (SWF)

**MAP ID# 4**

Distance from Property: 0.04 mi. (211 ft.) N

### **SITE INFORMATION**

GEOSEARCH ID: 130WTR

NAME: **WELD COUNTY GARAGE INC.**

ADDRESS: **2699 47TH AVE**

**GREELEY, CO 80634**

COUNTY: **NOT REPORTED**

CERTIFICATION ID: **130**

FACILITY TYPE: **REGISTERED TIRE HAULER**

TIRE RETAILER/WHOLESALE: **YES**

HAULER: **NO**

END USER: **NO**

COLLECTION: **NO**

PROCESSOR: **NO**

MONOFILL: **NO**

---

[Back to Report Summary](#)



## Aboveground Storage Tank Facilities (AST)

[MAP ID# 4](#)

Distance from Property: 0.04 mi. (211 ft.) N

### FACILITY INFORMATION

FACILITY ID: 14251

NAME: QUALITY STORES INC

ADDRESS: 2699 47TH AVE  
GREELEY, CO 80634

COSTIS LINK: [http://costis.cdle.state.co.us/facility.asp?h\\_id=14251](http://costis.cdle.state.co.us/facility.asp?h_id=14251)

### OWNER INFORMATION

OWNER ID: 18557

NAME: QUALITY STORES INC

ADDRESS: 455 E ELLIS RD  
MUSKEGON, MI 49443

### TANK INFORMATION

TANK ID:	TANK TYPE:	TANK PRODUCT:	TANK CAPACITY:	TANK STATUS:	INSTALLATION DATE:
37313	LIQUEFIED PETROLEUM GAS	LPG	1000	CLOSED	NOT REPORTED

[Back to Report Summary](#)

## Underground Storage Tank Facilities (UST)

**MAP ID# 4**

Distance from Property: 0.04 mi. (211 ft.) N

### FACILITY INFORMATION

FACILITY ID: 14251

NAME: QUALITY STORES INC

ADDRESS: 2699 47TH AVE  
GREELEY, CO 80634

COSTIS LINK: [http://costis.cdle.state.co.us/facility.asp?h\\_id=14251](http://costis.cdle.state.co.us/facility.asp?h_id=14251)

### OWNER INFORMATION

OWNER ID: 18557

NAME: QUALITY STORES INC

ADDRESS: 455 E ELLIS RD  
MUSKEGON, MI 49443

### TANK INFORMATION

TANK ID:	TANK TYPE:	TANK PRODUCT:	TANK CAPACITY:	TANK STATUS:	INSTALLATION DATE:
31832	UNDERGROUND STORAGE TANK	GASOLINE	12000	CLOSED	NOT REPORTED
31833	UNDERGROUND STORAGE TANK	GASOLINE	12000	CLOSED	NOT REPORTED
31834	UNDERGROUND STORAGE TANK	GASOLINE	12000	CLOSED	NOT REPORTED

[Back to Report Summary](#)

# Underground Storage Tank Facilities (UST)

[MAP ID# 5](#)

Distance from Property: 0.07 mi. (370 ft.) N

## FACILITY INFORMATION

FACILITY ID: 6527

NAME: US WEST

ADDRESS: 12680 WELD CR 58  
GREELEY, CO 80634

COSTIS LINK: [http://costis.cdle.state.co.us/facility.asp?h\\_id=6527](http://costis.cdle.state.co.us/facility.asp?h_id=6527)

## OWNER INFORMATION

OWNER ID: 8025

NAME: CENTURYLINK QC

ADDRESS: 100 CENTURYTEL DR  
MONROE, LA 71203

## TANK INFORMATION

TANK ID:	TANK TYPE:	TANK PRODUCT:	TANK CAPACITY:	TANK STATUS:	INSTALLATION DATE:
17376	UNDERGROUND STORAGE TANK	1 - UNLEADED REGULAR (RUL)	6000	CLOSED	NOT REPORTED

[Back to Report Summary](#)

# Resource Conservation & Recovery Act - Non-Generator (RCRANGR08)

MAP ID# 5

Distance from Property: 0.07 mi. (370 ft.) N

## FACILITY INFORMATION

EPA ID#: COD983795832

NAME: US WEST BRI FLEET SERVICES

ADDRESS: 12680 WELD CNTY RD 58

GREELEY, CO 80634

CONTACT NAME: TONY LEYBA

CONTACT ADDRESS: 1860 S FLATIRON CT

BOULDER CO 80301

CONTACT PHONE: 3034417276

NON-NOTIFIER: NOT A NON-NOTIFIER

DATE RECEIVED BY AGENCY: 03/24/1997

CERTIFICATION - NO CERTIFICATION REPORTED -

INDUSTRY CLASSIFICATION (NAICS) - NO NAICS INFORMATION REPORTED -

SITE HISTORY (INCLUDES GENERATORS AND NON-GENERATORS)

DATE RECEIVED BY AGENCY: 03/24/1997

NAME: US WEST BRI FLEET SERVICES

GENERATOR CLASSIFICATION: NON-GENERATOR

DESCRIPTION: NON-GENERATORS DO NOT PRESENTLY GENERATE HAZARDOUS WASTE

OWNER TYPE: OTHER

OWNER NAME: US WEST BUSINESS RESOURCES INC

OPERATOR TYPE: NOT REPORTED

OPERATOR NAME: NOT REPORTED

## CURRENT ACTIVITY INFORMATION

GENERATOR STATUS: NON-GENERATOR LAST UPDATED DATE: 10/15/2014

SUBJECT TO CORRECTIVE ACTION UNIVERSE: NO

TDSFs POTENTIALLY SUBJECT TO CORRECTIVE ACTION UNDER 3004 (u)/(v) UNIVERSE: NO

TDSFs ONLY SUBJECT TO CORRECTIVE ACTION UNDER DISCRETIONARY AUTHORITIES UNIVERSE: NO

NON TDSFs WHERE RCRA CORRECTIVE ACTION HAS BEEN IMPOSED UNIVERSE: NO

CORRECTIVE ACTION WORKLOAD UNIVERSE: NO

IMPORTER: NO

UNDERGROUND INJECTION: NO

MIXED WASTE GENERATOR: NO

UNIVERSAL WASTE DESTINATION FACILITY: NO

RECYCLER: NO

TRANSFER FACILITY: NO

TRANSPORTER: NO

USED OIL FUEL BURNER: NO

ONSITE BURNER EXEMPTION: NO

USED OIL PROCESSOR: NO

FURNACE EXEMPTION: NO

USED OIL FUEL MARKETER TO BURNER: NO

USED OIL REFINER: NO

SPECIFICATION USED OIL MARKETER: NO

USED OIL TRANSFER FACILITY: NO

USED OIL TRANSPORTER: NO

## COMPLIANCE, MONITORING AND ENFORCEMENT INFORMATION

EVALUATIONS - NO EVALUATIONS REPORTED -

VIOLATIONS - NO VIOLATIONS REPORTED -

ENFORCEMENTS - NO ENFORCEMENTS REPORTED -

## HAZARDOUS WASTE

D000

D001 IGNITABLE WASTE

## Resource Conservation & Recovery Act - Non-Generator (RCRANGR08)

D002 CORROSIVE WASTE  
D006 CADMIUM  
D007 CHROMIUM  
D008 LEAD  
D018 BENZENE  
D021 CHLOROBENZENE  
D027 1,4-DICHLOROBENZENE  
D039 TETRACHLOROETHYLENE  
D040 TRICHLORETHYLENE

UNIVERSAL WASTE - NO UNIVERSAL WASTE REPORTED -

CORRECTIVE ACTION AREA - NO CORRECTIVE ACTION AREA INFORMATION REPORTED -

CORRECTIVE ACTION EVENT - NO CORRECTIVE ACTION EVENT REPORTED -

---

[Back to Report Summary](#)

## Leaking Storage Tank Facilities (LST)

**MAP ID# 5**

Distance from Property: 0.07 mi. (370 ft.) N

### **FACILITY INFORMATION**

UNIQUE ID: 6527LST

FACILITY ID: 6527

NAME: US WEST

ADDRESS: 12680 WELD CR 58  
GREELEY, CO 80634

SITE NAME: US WEST

LOCATION: 12680 WELD CR 58<BR>GREELEY 80634

### **LEAKING INFORMATION**

EVENT ID:	STATUS:	RELEASE DATE:	ALTERNATE NAME:
11119	CLOSED	4/6/2010 8:07	US WEST
COSTIS LINK:	<a href="http://costis.cdle.state.co.us/event.asp?h_id=11119">http://costis.cdle.state.co.us/event.asp?h_id=11119</a>		
56	CLOSED	7/22/1993	US WEST COMMUNICATIONS
COSTIS LINK:	<a href="http://costis.cdle.state.co.us/event.asp?h_id=56">http://costis.cdle.state.co.us/event.asp?h_id=56</a>		

---

[Back to Report Summary](#)

## Solid Waste Facilities (SWF)

**MAP ID# 6**

Distance from Property: 0.07 mi. (370 ft.) S

### **SITE INFORMATION**

GEOSEARCH ID: 745WTR

NAME: **DISCOUNT TIRE**

ADDRESS: **6607 W 29TH ST**

**GREELEY, CO 80634**

COUNTY: **NOT REPORTED**

CERTIFICATION ID: **745**

FACILITY TYPE: **REGISTERED TIRE HAULER**

TIRE RETAILER/WHOLESALE: **YES**

HAULER: **NO**

END USER: **NO**

COLLECTION: **NO**

PROCESSOR: **NO**

MONOFILL: **NO**

---

[Back to Report Summary](#)

# Aboveground Storage Tank Facilities (AST)

[MAP ID# 7](#)

Distance from Property: 0.08 mi. (422 ft.) NW

## FACILITY INFORMATION

FACILITY ID: 19193  
NAME: PEAK KIA NORTH  
ADDRESS: 1111 SOUTHGATE DR  
WINDSOR, CO 80550

COSTIS LINK: [http://costis.cdle.state.co.us/facility.asp?h\\_id=19193](http://costis.cdle.state.co.us/facility.asp?h_id=19193)

## OWNER INFORMATION

OWNER ID: 22112  
NAME: PEAK KIA NORTH  
ADDRESS: 1111 SOUTHGATE DR  
WINDSOR, CO 80550

## TANK INFORMATION

TANK ID:	TANK TYPE:	TANK PRODUCT:	TANK CAPACITY:	TANK STATUS:	INSTALLATION DATE:
43686	ABOVEGROUND STORAGE TANK	1 - UNLEADED REGULAR (RUL)	1500	OPEN	NOT REPORTED

[Back to Report Summary](#)



## Solid Waste Facilities (SWF)

**MAP ID# 7**

Distance from Property: 0.08 mi. (422 ft.) NW

### **SITE INFORMATION**

GEOSEARCH ID: 1394WTR

NAME: **BYERLY GROUP I INC**

ADDRESS: 1111 SOUTHGATE DRIV  
WINDSOR, CO 80550

COUNTY: **NOT REPORTED**

CERTIFICATION ID: 1394

FACILITY TYPE: **REGISTERED TIRE HAULER**

TIRE RETAILER/WHOLESALE: **YES**

HAULER: **NO**

END USER: **NO**

COLLECTION: **NO**

PROCESSOR: **NO**

MONOFILL: **NO**

---

[Back to Report Summary](#)

# Underground Storage Tank Facilities (UST)

**MAP ID# 8**

Distance from Property: 0.08 mi. (422 ft.) S

## FACILITY INFORMATION

FACILITY ID: 19292

NAME: KUM & GO #942

ADDRESS: 6503 29TH ST  
GREELEY, CO 80634

COSTIS LINK: [http://costis.cdle.state.co.us/facility.asp?h\\_id=19292](http://costis.cdle.state.co.us/facility.asp?h_id=19292)

## OWNER INFORMATION

OWNER ID: 991

NAME: KUM & GO LC

ADDRESS: 6400 WESTOWN PKWY  
WEST DES MOINES, IA 50266

## TANK INFORMATION

TANK ID:	TANK TYPE:	TANK PRODUCT:	TANK CAPACITY:	TANK STATUS:	INSTALLATION DATE:
43886	UNDERGROUND STORAGE TANK	1 - UNLEADED REGULAR (RUL)	20000	OPEN	NOT REPORTED
43887	UNDERGROUND STORAGE TANK	9 - GAS/GAS (MULTI-COMP)	20000	OPEN	NOT REPORTED
43888	UNDERGROUND STORAGE TANK	E-85/DIESEL (MULTI-COMP)	20000	OPEN	NOT REPORTED

[Back to Report Summary](#)

## Solid Waste Facilities (SWF)

**MAP ID# 9**

Distance from Property: 0.11 mi. (581 ft.) S

### **SITE INFORMATION**

GEOSEARCH ID: 1055WTR

NAME: **SPRADLEY BARR FORD LINCOLN OF G**

ADDRESS: **4901 29TH STREET**

**GREELEY, CO 80634**

COUNTY: **NOT REPORTED**

CERTIFICATION ID: **1055**

FACILITY TYPE: **REGISTERED TIRE HAULER**

TIRE RETAILER/WHOLESALE: **YES**

HAULER: **NO**

END USER: **NO**

COLLECTION: **NO**

PROCESSOR: **NO**

MONOFILL: **NO**

---

[Back to Report Summary](#)

# Resource Conservation & Recovery Act - Generator (RCRAGR08)

MAP ID# 9

Distance from Property: 0.11 mi. (581 ft.) S

## FACILITY INFORMATION

EPA ID#: COR000015156

NAME: GARNSEY & WHEELER FORD

ADDRESS: 4901 29TH ST

GREELEY, CO 80634

CONTACT NAME: TIM BRYNTESON

CONTACT ADDRESS: 4901 29TH ST

GREELEY CO 80634

CONTACT PHONE: 9705063600

NON-NOTIFIER: NOT A NON-NOTIFIER

DATE RECEIVED BY AGENCY: 02/03/2003

OWNER TYPE: PRIVATE

OWNER NAME: HERICK GARNSEY FAMILY PARTNERS

OPERATOR TYPE: PRIVATE

OPERATOR NAME: GARNSEY & WHEELER FORD

## CERTIFICATION

CERTIFICATION NAME:

CERTIFICATION TITLE:

CERTIFICATION SIGNED DATE:

TIM BRYNTESON

GEN MGR-VP

01/29/2003

INDUSTRY CLASSIFICATION (NAICS) - NO NAICS INFORMATION REPORTED -

## SITE HISTORY (INCLUDES GENERATORS AND NON-GENERATORS)

DATE RECEIVED BY AGENCY: 02/03/2003

NAME: GARNSEY & WHEELER FORD

GENERATOR CLASSIFICATION: LARGE QUANTITY GENERATOR

DESCRIPTION: LARGE QUANTITY GENERATORS (LQGS) GENERATE 1,000 KILOGRAMS PER MONTH OR MORE OF HAZARDOUS WASTE OR MORE THAN ONE KILOGRAM PER MONTH OF ACUTELY HAZARDOUS WASTE

DATE RECEIVED BY AGENCY: 07/05/2000

NAME: GARNSEY & WHEELER COMPANY

GENERATOR CLASSIFICATION: SMALL QUANTITY GENERATOR

DESCRIPTION: SMALL QUANTITY GENERATORS (SQGS) GENERATE MORE THAN 100 KILOGRAMS, BUT LESS THAN 1,000 KILOGRAMS, OF HAZARDOUS WASTE PER MONTH

## CURRENT ACTIVITY INFORMATION

GENERATOR STATUS: **CONDITIONALLY EXEMPT SMALL QUANTITY GENERATOR** LAST UPDATED DATE: **02/05/2003**

SUBJECT TO CORRECTIVE ACTION UNIVERSE: **NO**

TDSFs POTENTIALLY SUBJECT TO CORRECTIVE ACTION UNDER 3004 (u)/(v) UNIVERSE: **NO**

TDSFs ONLY SUBJECT TO CORRECTIVE ACTION UNDER DISCRETIONARY AUTHORITIES UNIVERSE: **NO**

NON TDSFs WHERE RCRA CORRECTIVE ACTION HAS BEEN IMPOSED UNIVERSE: **NO**

CORRECTIVE ACTION WORKLOAD UNIVERSE: **NO**

IMPORTER: **NO**

UNDERGROUND INJECTION: **NO**

MIXED WASTE GENERATOR: **NO**

UNIVERSAL WASTE DESTINATION FACILITY: **NO**

RECYCLER: **NO**

TRANSFER FACILITY: **NO**

TRANSPORTER: **NO**

USED OIL FUEL BURNER: **NO**

ONSITE BURNER EXEMPTION: **NO**

USED OIL PROCESSOR: **NO**

FURNACE EXEMPTION: **NO**

USED OIL FUEL MARKETER TO BURNER: **NO**

USED OIL REFINER: **NO**

SPECIFICATION USED OIL MARKETER: **NO**

USED OIL TRANSFER FACILITY: **NO**

USED OIL TRANSPORTER: **NO**

## Resource Conservation & Recovery Act - Generator (RCRAGR08)

### COMPLIANCE, MONITORING AND ENFORCEMENT INFORMATION

#### EVALUATIONS

**06/24/2003** CEI COMPLIANCE EVALUATION INSPECTION ON-SITE

VIOLATIONS - NO VIOLATIONS REPORTED -

ENFORCEMENTS - NO ENFORCEMENTS REPORTED -

### HAZARDOUS WASTE

**D001** IGNITABLE WASTE

**D018** BENZENE

**D039** TETRACHLOROETHYLENE

**D040** TRICHLOROETHYLENE

UNIVERSAL WASTE - NO UNIVERSAL WASTE REPORTED -

CORRECTIVE ACTION AREA - NO CORRECTIVE ACTION AREA INFORMATION REPORTED -

CORRECTIVE ACTION EVENT - NO CORRECTIVE ACTION EVENT REPORTED -

[Back to Report Summary](#)

# Resource Conservation & Recovery Act - Generator (RCRAGR08)

MAP ID# 10

Distance from Property: 0.13 mi. (686 ft.) N

## FACILITY INFORMATION

EPA ID#: COR000229112

NAME: WOODWARD INC

ADDRESS: 871 CHAMPION DR

WINDSOR, CO 80550

CONTACT NAME: TROY SCHROEDER

CONTACT ADDRESS: 1000 E DRAKE RD

FORT COLLINS CO 80525

CONTACT PHONE: 970-498-3951

NON-NOTIFIER: NOT A NON-NOTIFIER

DATE RECEIVED BY AGENCY: 12/11/2012

OWNER TYPE: PRIVATE

OWNER NAME: SOUTHGATE TWO LLC

OPERATOR TYPE: PRIVATE

OPERATOR NAME: WOODWARD INC

## CERTIFICATION

CERTIFICATION NAME:

CERTIFICATION TITLE:

CERTIFICATION SIGNED DATE:

JIM RUDOLPH

PRESIDENT

12/03/2012

TROY SCHROEDER

EH&S MANAGER

11/27/2012

## INDUSTRY CLASSIFICATION (NAICS)

33361 - ENGINE, TURBINE, AND POWER TRANSMISSION EQUIPMENT MANUFACTURING

## SITE HISTORY (INCLUDES GENERATORS AND NON-GENERATORS)

DATE RECEIVED BY AGENCY: 12/11/2012

NAME: WOODWARD INC

GENERATOR CLASSIFICATION: SMALL QUANTITY GENERATOR

DESCRIPTION: SMALL QUANTITY GENERATORS (SQGS) GENERATE MORE THAN 100 KILOGRAMS, BUT LESS THAN 1,000 KILOGRAMS, OF HAZARDOUS WASTE PER MONTH

## CURRENT ACTIVITY INFORMATION

GENERATOR STATUS: SMALL QUANTITY GENERATOR LAST UPDATED DATE: 12/12/2012

SUBJECT TO CORRECTIVE ACTION UNIVERSE: NO

TDSFs POTENTIALLY SUBJECT TO CORRECTIVE ACTION UNDER 3004 (u)/(v) UNIVERSE: NO

TDSFs ONLY SUBJECT TO CORRECTIVE ACTION UNDER DISCRETIONARY AUTHORITIES UNIVERSE: NO

NON TDSFs WHERE RCRA CORRECTIVE ACTION HAS BEEN IMPOSED UNIVERSE: NO

CORRECTIVE ACTION WORKLOAD UNIVERSE: NO

IMPORTER: NO

UNDERGROUND INJECTION: NO

MIXED WASTE GENERATOR: NO

UNIVERSAL WASTE DESTINATION FACILITY: NO

RECYCLER: NO

TRANSFER FACILITY: NO

TRANSPORTER: NO

USED OIL FUEL BURNER: NO

ONSITE BURNER EXEMPTION: NO

USED OIL PROCESSOR: NO

FURNACE EXEMPTION: NO

USED OIL FUEL MARKETER TO BURNER: NO

USED OIL REFINER: NO

SPECIFICATION USED OIL MARKETER: NO

USED OIL TRANSFER FACILITY: NO

USED OIL TRANSPORTER: NO

## COMPLIANCE, MONITORING AND ENFORCEMENT INFORMATION

### EVALUATIONS

06/20/2016

FSD FACILITY SELF DISCLOSURE

## Resource Conservation & Recovery Act - Generator (RCRAGR08)

06/18/2015 FSD FACILITY SELF DISCLOSURE  
06/02/2014 FSD FACILITY SELF DISCLOSURE  
06/26/2013 FSD FACILITY SELF DISCLOSURE

VIOLATIONS - NO VIOLATIONS REPORTED -

ENFORCEMENTS - NO ENFORCEMENTS REPORTED -

### HAZARDOUS WASTE

#### D001 IGNITABLE WASTE

F003 THE FOLLOWING SPENT NON-HALOGENATED SOLVENTS: XYLENE, ACETONE, ETHYL ACETATE, ETHYL BENZENE, ETHYL ETHER, METHYL ISOBUTYL KETONE, N-BUTYL ALCOHOL, CYCLOHEXANONE, AND METHANOL; ALL SPENT SOLVENT MIXTURES/BLENDS CONTAINING, BEFORE USE, ONLY THE ABOVE SPENT NONHALOGENATED SOLVENTS; AND ALL SPENT SOLVENT MIXTURES/BLENDS CONTAINING, BEFORE USE, ONE OR MORE OF THE ABOVE NONHALOGENATED SOLVENTS, AND A TOTAL OF TEN PERCENT OR MORE (BY VOLUME) OF ONE OR MORE OF THOSE SOLVENTS LISTED IN F001, F002, F004, AND F005; AND STILL BOTTOMS FROM THE RECOVERY OF THESE SPENT SOLVENTS AND SPENT SOLVENT MIXTURES.

F005 THE FOLLOWING SPENT NONHALOGENATED SOLVENTS: TOLUENE, METHYL ETHYL KETONE, CARBON DISULFIDE, ISOBUTANOL, PYRIDINE, BENZENE, 2-ETHOXYETHANOL, AND 2-NITROPROPANE; ALL SPENT SOLVENT MIXTURES/BLENDS CONTAINING, BEFORE USE, A TOTAL OF TEN PERCENT OR MORE (BY VOLUME) OF ONE OR MORE OF THE ABOVE NONHALOGENATED SOLVENTS OR THOSE SOLVENTS LISTED IN F001, F002, OR F004; AND STILL BOTTOMS FROM THE RECOVERY OF THESE SPENT SOLVENTS AND SPENT SOLVENT MIXTURES.

UNIVERSAL WASTE - NO UNIVERSAL WASTE REPORTED -

CORRECTIVE ACTION AREA - NO CORRECTIVE ACTION AREA INFORMATION REPORTED -

CORRECTIVE ACTION EVENT - NO CORRECTIVE ACTION EVENT REPORTED -

[Back to Report Summary](#)

## Solid Waste Facilities (SWF)

**MAP ID# 11**

Distance from Property: 0.14 mi. (739 ft.) N

### **SITE INFORMATION**

GEOSEARCH ID: 943WTR

NAME: EHRlich AUTOMOBILES

ADDRESS: 4732 WEST 26TH STREET

GREELEY, CO 80634

COUNTY: NOT REPORTED

CERTIFICATION ID: 943

FACILITY TYPE: REGISTERED TIRE HAULER

TIRE RETAILER/WHOLESALE: YES

HAULER: NO

END USER: NO

COLLECTION: NO

PROCESSOR: NO

MONOFILL: NO

---

[Back to Report Summary](#)



# Underground Storage Tank Facilities (UST)

**MAP ID# 12**

Distance from Property: 0.16 mi. (845 ft.) N

## FACILITY INFORMATION

FACILITY ID: 16032

NAME: **SAFWAY FUEL CENTER #2666**

ADDRESS: 4548 CENTER PLACE DR  
GREELEY, CO 80634

COSTIS LINK: [http://costis.cdle.state.co.us/facility.asp?h\\_id=16032](http://costis.cdle.state.co.us/facility.asp?h_id=16032)

## OWNER INFORMATION

OWNER ID: 18457

NAME: **SAFWAY STORES INC - RETAIL**

ADDRESS: 6900 S YOSEMITE  
ENGLEWOOD, CO 80112

## TANK INFORMATION

TANK ID:	TANK TYPE:	TANK PRODUCT:	TANK CAPACITY:	TANK STATUS:	INSTALLATION DATE:
35131	UNDERGROUND STORAGE TANK	1 - UNLEADED REGULAR (RUL)	20000	OPEN	NOT REPORTED
35132	UNDERGROUND STORAGE TANK	8 - DIESEL/GAS (MULTI-COMP)	20000	OPEN	NOT REPORTED

[Back to Report Summary](#)

## Leaking Storage Tank Facilities (LST)

[MAP ID# 12](#)

Distance from Property: 0.16 mi. (845 ft.) N

### **FACILITY INFORMATION**

UNIQUE ID: 16032LST

FACILITY ID: 16032

NAME: SAFEWAY FUEL CENTER #2666

ADDRESS: 4632 CENTER PLACE DR  
GREELEY, CO 80634

SITE NAME: SAFEWAY FUEL CENTER #2666

LOCATION: 4632 CENTER PLACE DR<BR>GREELEY 80634

### **LEAKING INFORMATION**

EVENT ID: STATUS: RELEASE DATE:

12229 CLOSED 4/9/2015 13:20

COSTIS LINK: [http://costis.cdle.state.co.us/event.asp?h\\_id=12229](http://costis.cdle.state.co.us/event.asp?h_id=12229)

ALTERNATE NAME:

SAFEWAY FUEL CENTER #2666

---

[Back to Report Summary](#)

## Solid Waste Facilities (SWF)

**MAP ID# 13**

Distance from Property: 0.16 mi. (845 ft.) SE

### **SITE INFORMATION**

GEOSEARCH ID: 1267WTR

NAME: HONDA OF GREELEY

ADDRESS: 4535 W. 29TH STREET

GREELEY, CO 80634

COUNTY: NOT REPORTED

CERTIFICATION ID: 1267

FACILITY TYPE: REGISTERED TIRE HAULER

TIRE RETAILER/WHOLESALE: YES

HAULER: NO

END USER: NO

COLLECTION: NO

PROCESSOR: NO

MONOFILL: NO

---

[Back to Report Summary](#)

# Underground Storage Tank Facilities (UST)

[MAP ID# 14](#)

Distance from Property: 0.19 mi. (1,003 ft.) W

## FACILITY INFORMATION

FACILITY ID: 8309  
NAME: TRANS-WESTERN EXPRESS LTD  
ADDRESS: 8906 E US HWY 34  
LOVELAND, CO 80537

COSTIS LINK: [http://costis.cdle.state.co.us/facility.asp?h\\_id=8309](http://costis.cdle.state.co.us/facility.asp?h_id=8309)

## OWNER INFORMATION

OWNER ID: 5370  
NAME: TRANS WESTERN EXPRESS LTD  
ADDRESS: 5231 MONROE ST  
DENVER, CO 80216

## TANK INFORMATION

TANK ID:	TANK TYPE:	TANK PRODUCT:	TANK CAPACITY:	TANK STATUS:	INSTALLATION DATE:
21681	UNDERGROUND STORAGE TANK	GASOLINE	6000	CLOSED	NOT REPORTED
21682	UNDERGROUND STORAGE TANK	4 - DIESEL	10000	CLOSED	NOT REPORTED

[Back to Report Summary](#)

## Leaking Storage Tank Facilities (LST)

**MAP ID# 14**

Distance from Property: 0.19 mi. (1,003 ft.) W

### **FACILITY INFORMATION**

UNIQUE ID: 8309LST

FACILITY ID: 8309

NAME: TRANS-WESTERN EXPRESS LTD

ADDRESS: 8906 E HWY 34

LOVELAND, CO 80537

SITE NAME: TRANS-WESTERN EXPRESS LTD

LOCATION: 8906 E HWY 34<BR>LOVELAND 80537

### **LEAKING INFORMATION**

EVENT ID:

STATUS:

RELEASE DATE:

ALTERNATE NAME:

5765

CLOSED

4/5/1994

TRANS-WESTERN EXPRESS LTD

COSTIS LINK: [http://costis.cdle.state.co.us/event.asp?h\\_id=5765](http://costis.cdle.state.co.us/event.asp?h_id=5765)

---

[Back to Report Summary](#)

## Solid Waste Facilities (SWF)

**MAP ID# 15**

Distance from Property: 0.19 mi. (1,003 ft.) SE

### **SITE INFORMATION**

GEOSEARCH ID: 1356WTR

NAME: **HYUNDAI OF GREELEY**

ADDRESS: **4533 W. 29TH ST**

**GREELEY, CO 80634**

COUNTY: **NOT REPORTED**

CERTIFICATION ID: 1356

FACILITY TYPE: **REGISTERED TIRE HAULER**

TIRE RETAILER/WHOLESALE: **YES**

HAULER: **NO**

END USER: **NO**

COLLECTION: **NO**

PROCESSOR: **NO**

MONOFILL: **NO**

---

[Back to Report Summary](#)

## Solid Waste Facilities (SWF)

**MAP ID# 16**

Distance from Property: 0.23 mi. (1,214 ft.) NE

### **SITE INFORMATION**

GEOSEARCH ID: 1214WTR

NAME: BRIDGESTONE RETAIL OPERATIONS, L

ADDRESS: 4617 CENTERPLACE D

GREELEY, CO 80634

COUNTY: NOT REPORTED

CERTIFICATION ID: 1214

FACILITY TYPE: REGISTERED TIRE HAULER

TIRE RETAILER/WHOLESALE: YES

HAULER: NO

END USER: NO

COLLECTION: NO

PROCESSOR: NO

MONOFILL: NO

---

[Back to Report Summary](#)

# Underground Storage Tank Facilities (UST)

[MAP ID# 17](#)

Distance from Property: 0.24 mi. (1,267 ft.) S

## FACILITY INFORMATION

FACILITY ID: 18385  
NAME: WESTSIDE CONVENIENCE  
ADDRESS: 4545 W 29TH ST  
GREELEY, CO 80634

COSTIS LINK: [http://costis.cdle.state.co.us/facility.asp?h\\_id=18385](http://costis.cdle.state.co.us/facility.asp?h_id=18385)

## OWNER INFORMATION

OWNER ID: 21059  
NAME: WESTSIDE CONVENIENCE STORE LLC  
ADDRESS: 5524 UTE LN  
GREELEY, CO 80634

## TANK INFORMATION

TANK ID:	TANK TYPE:	TANK PRODUCT:	TANK CAPACITY:	TANK STATUS:	INSTALLATION DATE:
40837	UNDERGROUND STORAGE TANK	9 - GAS/GAS (MULTI-COMP)	20000	OPEN	NOT REPORTED
40838	UNDERGROUND STORAGE TANK	8 - DIESEL/GAS (MULTI-COMP)	12000	OPEN	NOT REPORTED

[Back to Report Summary](#)



## Underground Storage Tank Facilities (UST)

**MAP ID# 18**

Distance from Property: 0.24 mi. (1,267 ft.) NE

### FACILITY INFORMATION

FACILITY ID: 9662

NAME: GLENN HILBURN

ADDRESS: 12650 WELD CR 58  
GREELEY, CO 80634

COSTIS LINK: [http://costis.cdle.state.co.us/facility.asp?h\\_id=9662](http://costis.cdle.state.co.us/facility.asp?h_id=9662)

### OWNER INFORMATION

OWNER ID: 17702

NAME: UNKNOWN #2

ADDRESS: UNKNOWN #2  
GREELEY, CO 80631

### TANK INFORMATION

TANK ID:	TANK TYPE:	TANK PRODUCT:	TANK CAPACITY:	TANK STATUS:	INSTALLATION DATE:
25713	UNDERGROUND STORAGE TANK	GASOLINE	10000	CLOSED	NOT REPORTED
25714	UNDERGROUND STORAGE TANK	GASOLINE	10000	CLOSED	NOT REPORTED
25715	UNDERGROUND STORAGE TANK	4 - DIESEL	10000	CLOSED	NOT REPORTED

[Back to Report Summary](#)

## Solid Waste Facilities (SWF)

**MAP ID# 19**

Distance from Property: 0.43 mi. (2,270 ft.) SW

### **SITE INFORMATION**

GEOSEARCH ID: 1462748598REC

NAME: WASTE-NOT RECYCLING

ADDRESS: 1065 POPLAR ST

LOVELAND, CO 80534

COUNTY: LARIMER

FACILITY TYPE: RECYCLING FACILITY

---

[Back to Report Summary](#)

## ***Unlocated Sites Summary***

*This list contains sites that could not be mapped due to limited or incomplete address information.*

*No Records Found*

## ***Environmental Records Definitions - FEDERAL***

**AIRSAFS** Aerometric Information Retrieval System / Air Facility Subsystem

VERSION DATE: 10/20/14

The United States Environmental Protection Agency (EPA) modified the Aerometric Information Retrieval System (AIRS) to a database that exclusively tracks the compliance of stationary sources of air pollution with EPA regulations: the Air Facility Subsystem (AFS). Since this change in 2001, the management of the AIRS/AFS database was assigned to EPA's Office of Enforcement and Compliance Assurance.

**BRS** Biennial Reporting System

VERSION DATE: 12/31/11

The United States Environmental Protection Agency (EPA), in cooperation with the States, biennially collects information regarding the generation, management, and final disposition of hazardous wastes regulated under the Resource Conservation and Recovery Act of 1976 (RCRA), as amended. The Biennial Report captures detailed data on the generation of hazardous waste from large quantity generators and data on waste management practices from treatment, storage and disposal facilities. Currently, the EPA states that data collected between 1991 and 1997 was originally a part of the defunct Biennial Reporting System and is now incorporated into the RCRAInfo data system.

**CDL** Clandestine Drug Laboratory Locations

VERSION DATE: 07/01/16

The U.S. Department of Justice ("the Department") provides this information as a public service. It contains addresses of some locations where law enforcement agencies reported they found chemicals or other items that indicated the presence of either clandestine drug laboratories or dumpsites. In most cases, the source of the entries is not the Department, and the Department has not verified the entry and does not guarantee its accuracy. Members of the public must verify the accuracy of all entries by, for example, contacting local law enforcement and local health departments. The Department does not establish, implement, enforce, or certify compliance with clean-up or remediation standards for contaminated sites; the public should contact a state or local health department or environmental protection agency for that information.

**DOCKETS** EPA Docket Data

VERSION DATE: 12/22/05

The United States Environmental Protection Agency Docket data lists Civil Case Defendants, filing dates as far back as 1971, laws broken including section, violations that occurred, pollutants involved, penalties assessed and superfund awards by facility and location. Please refer to ICIS database as source of current data.

**EC** Federal Engineering Institutional Control Sites

VERSION DATE: 08/03/15

This database includes site locations where Engineering and/or Institutional Controls have been identified as part

## ***Environmental Records Definitions - FEDERAL***

of a selected remedy for the site as defined by United States Environmental Protection Agency official remedy decision documents. A site listing does not indicate that the institutional and engineering controls are currently in place nor will be in place once the remedy is complete; it only indicates that the decision to include either of them in the remedy is documented as of the completed date of the document. Institutional controls are actions, such as legal controls, that help minimize the potential for human exposure to contamination by ensuring appropriate land or resource use. Engineering controls include caps, barriers, or other device engineering to prevent access, exposure, or continued migration of contamination.

**ECHOR08** Enforcement and Compliance History Information

VERSION DATE: 02/08/17

The EPA's Enforcement and Compliance History Online (ECHO) database, provides compliance and enforcement information for facilities nationwide. This database includes facilities regulated as Clean Air Act stationary sources, Clean Water Act direct dischargers, Resource Conservation and Recovery Act hazardous waste handlers, Safe Drinking Water Act public water systems along with other data, such as Toxics Release Inventory releases.

**ERNSCO** Emergency Response Notification System

VERSION DATE: 10/04/16

This National Response Center database contains data on reported releases of oil, chemical, radiological, biological, and/or etiological discharges into the environment anywhere in the United States and its territories. The data comes from spill reports made to the U.S. Environmental Protection Agency, U.S. Coast Guard, the National Response Center and/or the U.S. Department of Transportation.

**FRSCO** Facility Registry System

VERSION DATE: 09/14/16

The United States Environmental Protection Agency's Office of Environmental Information (OEI) developed the Facility Registry System (FRS) as the centrally managed database that identifies facilities, sites or places subject to environmental regulations or of environmental interest. The Facility Registry System replaced the Facility Index System or FINDS database.

**HMIRSR08** Hazardous Materials Incident Reporting System

VERSION DATE: 11/29/16

The HMIRS database contains unintentional hazardous materials release information reported to the U.S. Department of Transportation located in EPA Region 8. This region includes the following states: Colorado, Montana, North Dakota, South Dakota, Utah, and Wyoming.

**ICIS** Integrated Compliance Information System (formerly DOCKETS)

VERSION DATE: 03/25/17

## ***Environmental Records Definitions - FEDERAL***

ICIS is a case activity tracking and management system for civil, judicial, and administrative federal Environmental Protection Agency enforcement cases. ICIS contains information on federal administrative and federal judicial cases under the following environmental statutes: the Clean Air Act, the Clean Water Act, the Resource Conservation and Recovery Act, the Emergency Planning and Community Right-to-Know Act - Section 313, the Toxic Substances Control Act, the Federal Insecticide, Fungicide, and Rodenticide Act, the Comprehensive Environmental Response, Compensation, and Liability Act, the Safe Drinking Water Act, and the Marine Protection, Research, and Sanctuaries Act.

**ICISNPDES** Integrated Compliance Information System National Pollutant Discharge Elimination System

VERSION DATE: 01/21/17

In 2006, the Integrated Compliance Information System (ICIS) - National Pollutant Discharge Elimination System (NPDES) became the NPDES national system of record for select states, tribes and territories. ICIS-NPDES is an information management system maintained by the United States Environmental Protection Agency's Office of Compliance to track permit compliance and enforcement status of facilities regulated by the NPDES under the Clean Water Act. ICIS-NPDES is designed to support the NPDES program at the state, regional, and national levels.

**LUCIS** Land Use Control Information System

VERSION DATE: 09/01/06

The LUCIS database is maintained by the U.S. Navy and contains information for former Base Realignment and Closure (BRAC) properties across the United States.

**MLTS** Material Licensing Tracking System

VERSION DATE: 02/12/16

MLTS is a list of approximately 8,100 sites which have or use radioactive materials subject to the United States Nuclear Regulatory Commission (NRC) licensing requirements.

**NPDES08** National Pollutant Discharge Elimination System

VERSION DATE: 04/01/07

Information in this database is extracted from the Water Permit Compliance System (PCS) database which is used by United States Environmental Protection Agency to track surface water permits issued under the Clean Water Act. This database includes permitted facilities located in EPA Region 8. This region includes the following states: Colorado, Montana, North Dakota, South Dakota, Utah, and Wyoming. The NPDES database was collected from December 2002 until April 2007. Refer to the PCS and/or ICIS-NPDES database as source of current data.

## ***Environmental Records Definitions - FEDERAL***

**PADS** PCB Activity Database System

VERSION DATE: 07/01/14

The PCB Activity Database System (PADS) is used by the United States Environmental Protection Agency to monitor the activities of polychlorinated biphenyls (PCB) handlers.

**PCSR08** Permit Compliance System

VERSION DATE: 08/01/12

The Permit Compliance System is used in tracking enforcement status and permit compliance of facilities controlled by the National Pollutant Discharge Elimination System (NPDES) under the Clean Water Act and is maintained by the United States Environmental Protection Agency's Office of Compliance. PCS is designed to support the NPDES program at the state, regional, and national levels. This database includes permitted facilities located in EPA Region 8. This region includes the following states: Colorado, Montana, North Dakota, South Dakota, Utah, and Wyoming. PCS has been modernized, and no longer exists. National Pollutant Discharge Elimination System (ICIS-NPDES) data can now be found in Integrated Compliance Information System (ICIS).

**RCRASC** RCRA Sites with Controls

VERSION DATE: 04/04/17

The Resource Conservation and Recovery Act (RCRA) gives EPA the authority to control hazardous waste from the "cradle-to-grave." This includes the generation, transportation, treatment, storage, and disposal of hazardous waste. RCRA also set forth a framework for the management of non-hazardous solid wastes. The 1986 amendments to RCRA enabled EPA to address environmental problems that could result from underground tanks storing petroleum and other hazardous substances. This listing refers to facilities with institutional controls in place.

**SFLIENS** CERCLIS Liens

VERSION DATE: 06/08/12

A Federal CERCLA ("Superfund") lien can exist by operation of law at any site or property at which United States Environmental Protection Agency has spent Superfund monies. These monies are spent to investigate and address releases and threatened releases of contamination. CERCLIS provides information as to the identity of these sites and properties. This database contains those CERCLIS sites where the Lien on Property action is complete.

**SSTS** Section Seven Tracking System

VERSION DATE: 12/08/14

The United States Environmental Protection Agency tracks information on pesticide establishments through the Section Seven Tracking System (SSTS). SSTS records the registration of new establishments and records

## ***Environmental Records Definitions - FEDERAL***

pesticide production at each establishment. The Federal Insecticide, Fungicide and Rodenticide Act (FIFRA) requires that production of pesticides or devices be conducted in a registered pesticide-producing or device-producing establishment. ("Production" includes formulation, packaging, repackaging, and relabeling.)

**TRI**                      Toxics Release Inventory

VERSION DATE: 12/31/15

The Toxics Release Inventory, provided by the United States Environmental Protection Agency, includes data on toxic chemical releases and waste management activities from certain industries as well as federal and tribal facilities. This inventory contains information about the types and amounts of toxic chemicals that are released each year to the air, water, and land as well as information on the quantities of toxic chemicals sent to other facilities for further waste management.

**TSCA**                      Toxic Substance Control Act Inventory

VERSION DATE: 12/31/06

The Toxic Substances Control Act (TSCA) was enacted in 1976 to ensure that chemicals manufactured, imported, processed, or distributed in commerce, or used or disposed of in the United States do not pose any unreasonable risks to human health or the environment. TSCA section 8(b) provides the United States Environmental Protection Agency authority to "compile, keep current, and publish a list of each chemical substance that is manufactured or processed in the United States." This TSCA Chemical Substance Inventory contains non-confidential information on the production amount of toxic chemicals from each manufacturer and importer site.

**RCRAGR08**                      Resource Conservation & Recovery Act - Generator

VERSION DATE: 12/12/16

The Resource Conservation and Recovery Act (RCRA) gives EPA the authority to control hazardous waste from the "cradle-to-grave." This includes the generation, transportation, treatment, storage, and disposal of hazardous waste. RCRA also set forth a framework for the management of non-hazardous solid wastes. The 1986 amendments to RCRA enabled EPA to address environmental problems that could result from underground tanks storing petroleum and other hazardous substances. This listing refers to facilities currently generating hazardous waste. EPA Region 8 includes the following states: Colorado, Montana, North Dakota, South Dakota, Utah, and Wyoming.

**RCRANGR08**                      Resource Conservation & Recovery Act - Non-Generator

VERSION DATE: 12/12/16

The Resource Conservation and Recovery Act (RCRA) gives EPA the authority to control hazardous waste from the "cradle-to-grave." This includes the generation, transportation, treatment, storage, and disposal of hazardous waste. RCRA also set forth a framework for the management of non-hazardous solid wastes. The 1986 amendments to RCRA enabled EPA to address environmental problems that could result from underground tanks storing petroleum and other hazardous substances. This listing refers to facilities classified as non-



## ***Environmental Records Definitions - FEDERAL***

generators. Non-Generators do not presently generate hazardous waste. EPA Region 8 includes the following states: Colorado, Montana, North Dakota, South Dakota, Utah, and Wyoming.

**HISTPST** Historical Gas Stations

VERSION DATE: NR

This historic directory of service stations is provided by the Cities Service Company. The directory includes Cities Service filling stations that were located throughout the United States in 1930.

**MRDS** Mineral Resource Data System

VERSION DATE: 03/15/16

MRDS (Mineral Resource Data System) is a collection of reports describing metallic and nonmetallic mineral resources throughout the world. Included are deposit name, location, commodity, deposit description, geologic characteristics, production, reserves, resources, and references. This database contains the records previously provided in the Mineral Resource Data System (MRDS) of USGS and the Mineral Availability System/Mineral Industry Locator System (MAS/MILS) originated in the U.S. Bureau of Mines, which is now part of USGS.

**MSHA** Mine Safety and Health Administration Master Index File

VERSION DATE: 02/03/17

The Mine dataset lists all Coal and Metal/Non-Metal mines under MSHA's jurisdiction since 1/1/1970. It includes such information as the current status of each mine (Active, Abandoned, NonProducing, etc.), the current owner and operating company, commodity codes and physical attributes of the mine. Mine ID is the unique key for this data. This information is provided by the United States Department of Labor - Mine Safety and Health Administration (MSHA).

**BF** Brownfields Management System

VERSION DATE: 02/02/17

Brownfields are real property, the expansion, redevelopment, or reuse of which may be complicated by the presence or potential presence of a hazardous substance, pollutant, or contaminant. Cleaning up and reinvesting in these properties takes development pressures off of undeveloped, open land, and both improves and protects the environment. The United States Environmental Protection Agency maintains this database to track activities in the various brown field grant programs including grantee assessment, site cleanup and site redevelopment. This database included tribal brownfield sites.

**DNPL** Delisted National Priorities List

VERSION DATE: 02/07/17

This database includes sites from the United States Environmental Protection Agency's Final National Priorities List (NPL) where remedies have proven to be satisfactory or sites where the original analyses were inaccurate,

## ***Environmental Records Definitions - FEDERAL***

and the site is no longer appropriate for inclusion on the NPL, and final publication in the Federal Register has occurred.

**NLRRCRAT** No Longer Regulated RCRA Non-CORRACTS TSD Facilities

VERSION DATE: 12/12/16

This database includes RCRA Non-Corrective Action TSD facilities that are no longer regulated by the United States Environmental Protection Agency or do not meet other RCRA reporting requirements. This listing includes facilities that formerly treated, stored or disposed of hazardous waste.

**ODI** Open Dump Inventory

VERSION DATE: 06/01/85

The open dump inventory was published by the United States Environmental Protection Agency. An "open dump" is defined as a facility or site where solid waste is disposed of which is not a sanitary landfill which meets the criteria promulgated under section 4004 of the Solid Waste Disposal Act (42 U.S.C. 6944) and which is not a facility for disposal of hazardous waste. This inventory has not been updated since June 1985.

**RCRAT** Resource Conservation & Recovery Act - Non-CORRACTS Treatment, Storage & Disposal Facilities

VERSION DATE: 12/12/16

The Resource Conservation and Recovery Act (RCRA) gives EPA the authority to control hazardous waste from the "cradle-to-grave." This includes the generation, transportation, treatment, storage, and disposal of hazardous waste. RCRA also set forth a framework for the management of non-hazardous solid wastes. The 1986 amendments to RCRA enabled EPA to address environmental problems that could result from underground tanks storing petroleum and other hazardous substances. This listing refers to facilities recognized as hazardous waste treatment, storage, and disposal sites (TSD).

**SEMS** Superfund Enterprise Management System

VERSION DATE: 02/07/17

The U.S. Environmental Protection Agency's (EPA) Office of Solid Waste and Emergency Response, Office of Superfund Remediation and Technology Innovation (OSRTI), has implemented The Superfund Enterprise Management System (SEMS), formerly known as CERCLIS (Comprehensive Environmental Response, Compensation and Liability Information System) to track and report on clean-up and enforcement activities taking place at Superfund sites. SEMS represents a joint development and ongoing collaboration between Superfund's Remedial, Removal, Federal Facilities, Enforcement and Emergency Response programs.

**SEMSARCH** Superfund Enterprise Management System Archived Site Inventory

VERSION DATE: 02/07/17

The Superfund Enterprise Management System Archive listing (SEMS-ARCHIVE) has replaced the CERCLIS

## **Environmental Records Definitions - FEDERAL**

NFRAP reporting system in 2015. This listing reflect sites that have been assessed and no further remediation is planned and is of no further interest under the Superfund program.

**SMCRA** Surface Mining Control and Reclamation Act Sites

VERSION DATE: 02/22/17

An inventory of land and water impacted by past mining (primarily coal mining) is maintained by OSMRE to provide information needed to implement the Surface Mining Control and Reclamation Act of 1977 (SMCRA). The inventory contains information on the location, type, and extent of AML impacts, as well as, information on the cost associated with the reclamation of those problems. The inventory is based upon field surveys by State, Tribal, and OSMRE program officials. It is dynamic to the extent that it is modified as new problems are identified and existing problems are reclaimed.

**DOD** Department of Defense Sites

VERSION DATE: 06/21/10

This information originates from the National Atlas of the United States Federal Lands data, which includes lands owned or administered by the Federal government. Army DOD, Army Corps of Engineers DOD, Air Force DOD, Navy DOD and Marine DOD areas of 640 acres or more are included.

**FUDS** Formerly Used Defense Sites

VERSION DATE: 06/01/15

The Formerly Used Defense Sites (FUDS) inventory includes properties previously owned by or leased to the United States and under Secretary of Defense Jurisdiction, as well as Munitions Response Areas (MRAs). The remediation of these properties is the responsibility of the Department of Defense. This data is provided by the U.S. Army Corps of Engineers (USACE), the boundaries/polygon data are based on preliminary findings and not all properties currently have polygon data available. **DISCLAIMER:** This data represents the results of data collection/processing for a specific USACE activity and is in no way to be considered comprehensive or to be used in any legal or official capacity as presented on this site. While the USACE has made a reasonable effort to insure the accuracy of the maps and associated data, it should be explicitly noted that USACE makes no warranty, representation or guaranty, either expressed or implied, as to the content, sequence, accuracy, timeliness or completeness of any of the data provided herein. For additional information on Formerly Used Defense Sites please contact the USACE Public Affairs Office at (202) 528-4285.

**NLRRCRAC** No Longer Regulated RCRA Corrective Action Facilities

VERSION DATE: 12/12/16

This database includes RCRA Corrective Action facilities that are no longer regulated by the United States Environmental Protection Agency or do not meet other RCRA reporting requirements.

## **Environmental Records Definitions - FEDERAL**

**NMS** Former Military Nike Missile Sites

VERSION DATE: 12/01/84

This information was taken from report DRXTH-AS-IA-83A016 (Historical Overview of the Nike Missile System, 12/1984) which was performed by Environmental Science and Engineering, Inc. for the U.S. Army Toxic and Hazardous Materials Agency Assessment Division. The Nike system was deployed between 1954 and the mid-1970's. Among the substances used or stored on Nike sites were liquid missile fuel (JP-4); starter fluids (UDKH, aniline, and furfuryl alcohol); oxidizer (IRFNA); hydrocarbons (motor oil, hydraulic fluid, diesel fuel, gasoline, heating oil); solvents (carbon tetrachloride, trichloroethylene, trichloroethane, stoddard solvent); and battery electrolyte. The quantities of material a disposed of and procedures for disposal are not documented in published reports. Virtually all information concerning the potential for contamination at Nike sites is confined to personnel who were assigned to Nike sites.

During deactivation most hardware was shipped to depot-level supply points. There were reportedly instances where excess materials were disposed of on or near the site itself at closure. There was reportedly no routine site decontamination.

**NPL** National Priorities List

VERSION DATE: 02/07/17

This database includes United States Environmental Protection Agency (EPA) National Priorities List sites that fall under the EPA's Superfund program, established to fund the cleanup of the most serious uncontrolled or abandoned hazardous waste sites identified for possible long-term remedial action.

**PNPL** Proposed National Priorities List

VERSION DATE: 02/07/17

This database contains sites proposed to be included on the National Priorities List (NPL) in the Federal Register. The United States Environmental Protection Agency investigates these sites to determine if they may present long-term threats to public health or the environment.

**RCRAC** Resource Conservation & Recovery Act - Corrective Action Facilities

VERSION DATE: 12/12/16

The Resource Conservation and Recovery Act (RCRA) gives EPA the authority to control hazardous waste from the "cradle-to-grave." This includes the generation, transportation, treatment, storage, and disposal of hazardous waste. RCRA also set forth a framework for the management of non-hazardous solid wastes. The 1986 amendments to RCRA enabled EPA to address environmental problems that could result from underground tanks storing petroleum and other hazardous substances. This listing refers to facilities with corrective action activity.

## ***Environmental Records Definitions - FEDERAL***

### **RCRASUBC**

Resource Conservation & Recovery Act - Subject to Corrective Action Facilities

VERSION DATE: 12/12/16

The Resource Conservation and Recovery Act (RCRA) gives EPA the authority to control hazardous waste from the "cradle-to-grave." This includes the generation, transportation, treatment, storage, and disposal of hazardous waste. RCRA also set forth a framework for the management of non-hazardous solid wastes. The 1986 amendments to RCRA enabled EPA to address environmental problems that could result from underground tanks storing petroleum and other hazardous substances. This listing refers to facilities subject to corrective actions.

### **RODS**

Record of Decision System

VERSION DATE: 07/01/13

These decision documents maintained by the United States Environmental Protection Agency describe the chosen remedy for NPL (Superfund) site remediation. They also include site history, site description, site characteristics, community participation, enforcement activities, past and present activities, contaminated media, the contaminants present, and scope and role of response action.

## **Environmental Records Definitions - STATE (CO)**

**APCDP** Air Pollution Control Division Permitted Facilities

VERSION DATE: 02/01/17

The Stationary Sources Program, located within the Air Pollution Control Division of the Colorado Department of Public Health and Environment, evaluates and develops air permits for stationary sources in Colorado. The program inspects sources to determine compliance with air regulations and permit conditions, and maintains a computerized inventory of air pollution emissions throughout the state.

**ASBESTOS** Asbestos Abatement and Demolition Projects

VERSION DATE: 11/03/16

The Colorado Department of Public Health and Environment's Air Pollution Control Division assists schools and businesses to comply with air pollution laws regulating asbestos and asbestos containing materials. The regulation that governs asbestos in Colorado is the Colorado Air Quality Control Commission's Regulation No. 8, Part B, "Emission Standards for Asbestos." Notification is required for all demolitions of all facilities and all asbestos abatement projects that exceed the trigger levels, whatever is the lesser quantity. The notification requirements apply to both friable and non-friable asbestos materials. This database contains those related projects since January 2008.

**CDL** Clandestine Drug Laboratory Locations

VERSION DATE: 01/05/17

This list of Methamphetamine lab seizures is provided by multiple sources: the North Metro Task Force, FACTS (Forensic Applications Consulting Technologies, Inc) and the Colorado Springs Police Department. The North Metro Task Force list of Methamphetamine labs were seized between 2001 and 2010. The North Metro area includes the following Cities and Counties of Colorado: Adams County, Broomfield, Brighton, Commerce City, Federal Heights, Northglenn, Thornton, and Westminster. According to Section 2 of Colorado Revised Statutes: "25-18.5-103. Discovery of an illegal drug laboratory - property owner - clean-up - liability. (1) (a) Upon notification from a peace officer that chemicals, equipment, or supplies indicative of an illegal drug laboratory are located on a property, or when an illegal drug laboratory used to manufacture methamphetamine is otherwise discovered and the property owner has received notice, the owner of any contaminated property shall meet the cleanup standards for property established by the board in section 25-18.5-102". The FACTS and Colorado Springs Police Department Methamphetamine labs were seized between 2001 and 2014.

**CDPS** Colorado Discharge Permit System Facilities

VERSION DATE: 01/07/16

The Colorado Department of Public Health & Environment's Water Quality Control Division regulates the Colorado Discharge Permit System. This system controls stormwater discharges from construction activities by requiring a Stormwater Construction Permit to reduce pollutants from entering streams, river, lakes and wetlands as a result of runoff from residential, commercial and industrial areas. This database also includes facilities with Industrial Stormwater Permits.

## **Environmental Records Definitions - STATE (CO)**

**COVENANTS** Environmental Real Covenants List

VERSION DATE: 12/19/16

Senate Bill 01-145 gave authority to the Colorado Department of Public Health and Environment to approve requests to restrict the future use of a property using an enforceable agreement called an environmental covenant. These covenants, which are recorded with the deed and run with the land, provide a mechanism to ensure that institutional controls that are part of environmental remediation projects are properly implemented and that engineered structures are protected and maintained, so that implemented remedies continue to be protective of human health and the environment for as long as any residual contamination remains a risk.

**SPILLS** Spills Listing

VERSION DATE: 10/31/16

The Colorado Department of Public Health and Environment's Division of Emergency Preparedness and Response maintains this listing of chemical spills and/or releases.

**HWSG** Hazardous Waste Sites- Generator

VERSION DATE: 06/30/03

The Resource Conservation and Recovery Act (RCRA) was enacted by congress in 1976, followed by the promulgation of implementing regulations in 1980. In 1984, the State was authorized by EPA to implement the RCRA program in Colorado on their behalf. This facility listing includes RCRA sites listed as generators of hazardous waste (Small Quantity Generators and Large Quantity Generators) and was provided by the Colorado Department of Public Health and Environment.

Small Quantity Generators (SQG) generate, in any calendar month, more than 100 kg (220 lbs.) but less than 1,000 kg (2,200 lbs.) of RCRA hazardous waste; and generate, in any calendar month, or accumulate at any time, no more than 1 kg (2.2 lbs.) of acute hazardous waste and no more than 100 kg (220 lbs.) of material from the cleanup of a spill of acute hazardous waste; and accumulate on-site no more than 6000 kg (13,200 lbs) of hazardous waste at any one time; or, the site is a Small Quantity Generator if the site met all other criteria for a Conditionally Exempt Small Quantity Generator, but accumulated, at any time, more than 1,000 kg (2,200 lbs.) of RCRA hazardous waste.

Large Quantity Generators (LQG) generate, in any calendar month, 1,000 kg (2,200 lbs.) or more of RCRA hazardous waste; or generate, in any calendar month, or accumulated at any time, more than 1 kg (2.2 lbs.) of RCRA acute hazardous waste; or generate, in any calendar month, or accumulated at any time, more than 100 kg (220 lbs.) of spill cleanup material contaminated with RCRA acute hazardous waste.

**AST** Aboveground Storage Tank Facilities

VERSION DATE: 04/18/17

The Oil and Public Safety Division of the Colorado Department of Labor and Employment maintains this list of aboveground storage tank (AST) facilities. This AST database also includes other types of storage tank facilities such as liquefied petroleum gas (LPG), vehicle tank meters (VTM), and compressed natural gas facilities.

## ***Environmental Records Definitions - STATE (CO)***

**CLEANERS** Dry Cleaning Facilities

VERSION DATE: 02/01/17

This database contains dry cleaners which have obtained an air permit through the Air Pollution Control Division at the Colorado Department of Public Health and Environment.

**UST** Underground Storage Tank Facilities

VERSION DATE: 04/18/17

The Oil and Public Safety Division of the Colorado Department of Labor and Employment maintains this list of underground storage tank facilities.

**HISTSWLF** Historical Solid Waste Landfills

VERSION DATE: NR

This historical solid waste landfills database contains data from the Hazardous Materials Waste Management Division (HMWMD) of the Colorado Department of Public Health and other various state and local agencies. In the early 1980s, the HMWMD conducted a survey of staff members and local agencies to compile this listing of sites that were known or thought to have waste issues. This Solid Waste Historical Data is not considered complete or verifiable and has not been maintained since the late 1980s. The HMWMD is not responsible and shall not be liable to the used for damages of any kind arising out of the use of this data or information.

**HWSTSD** Hazardous Waste Sites- Treatment, Storage & Disposal

VERSION DATE: 06/30/03

The Resource Conservation and Recovery Act (RCRA) was enacted by congress in 1976, followed by the promulgation of implementing regulations in 1980. In 1984, the State was authorized by EPA to implement the RCRA program in Colorado on their behalf. TSD facilities treat, store, dispose, or recycle hazardous waste on site in units and therefore are subject to RCRA permitting requirements. Historic TSDs are facilities that have completed closure and/or post-closure of the RCRA Subtitle C Regulated Unit(s) or the Treatment/Storage/Disposal Unit is no longer regulated. This database was provided by the Colorado Department of Public Health and Environment.

**LST** Leaking Storage Tank Facilities

VERSION DATE: 04/18/17

The Oil and Public Safety Division of the Colorado Department of Labor and Employment maintains this list of leaking aboveground and underground storage tank facilities.

**LUSTTRUST** Leaking Underground Storage Tanks Trust Fund Sites

VERSION DATE: 01/01/00



## **Environmental Records Definitions - STATE (CO)**

Suspected tank leaks have been discovered at the sites included in this database, but the facility responsible for the leak has not been identified. The state's investigation and search for responsible parties is paid for out of the state's Leaking Underground Storage Tank (LUST) Trust Fund. This database was provided by the Colorado Department of Labor & Employment, Division of Oil and Public Safety, State Fund Section and is no longer updated.

### **METHANESITES** Methane Gas Study Sites

VERSION DATE: 01/01/81

This Investigation of Methane Gas Hazards report was prepared by the Denver Office of Emergency Preparedness in 1981. The purpose of this study was to assess the actual and potential generation, migration, explosive and related problems associated with specified landfills, and to identify existing and potential problems, suggested strategies to prevent, abate, and control such problems and recommend investigative and monitoring functions as may be deemed necessary. The Colorado Department of Health selected eight landfills as priorities due to population density and potential hazards to population and property.

### **SWF** Solid Waste Facilities

VERSION DATE: 12/29/16

The Colorado Department of Public Health and Environment maintains this database of solid waste disposal facilities, transfer stations, recyclers, waste tire registrants, and waste grease registrants.

### **UMTS** Uranium Mill Tailings Sites

VERSION DATE: 08/09/02

There were nine uranium mill tailings sites in Colorado designated for cleanup under the federal Uranium Mill Tailings Radiation Control Act. These nine sites, know commonly as UMTRA sites, were remediated jointly by the State of Colorado and the U.S. Department of Energy during the late 1980's and early 1990's. Mill tailings were removed from 8 of the mill sites and relocated in engineered disposal cells. A disposal cell is designed to encapsulate the material, reduce radon emanation, and prevent the movement of water through the material. At one site, Maybell, CO, the tailings were stabilized in-place at the mill site. After remediation of the tailings was completed, the State and DOE began to investigate the residual impacts to groundwater at the mill sites. The groundwater phase of the UMTRA program is on-going. This database was provided by the Colorado Department of Public Health and Environment.

### **VCRA** Voluntary Cleanup and Redevelopment Program Sites

VERSION DATE: 02/09/17

This site listing is provided by the Colorado Department of Public Health and Environment (CDPHE) and includes both voluntary cleanup and brownfield properties. The Voluntary Cleanup and Redevelopment program was created in 1994. The objective of the program is to facilitate the redevelopment and transfer of contaminated properties. Properties that sit untouched because of their real or perceived contamination can be rehabilitated

## **Environmental Records Definitions - STATE (CO)**

using the CDPHE's Brownfields Program in conjunction with the Voluntary Cleanup Program. Cleanup decisions are based on existing standards and the proposed use of the property. The actual cleanup and verification is the owner's responsibility.

**HWSCA** Hazardous Waste Sites- Corrective Action

VERSION DATE: 06/30/03

The Resource Conservation and Recovery Act (RCRA) was enacted by congress in 1976, followed by the promulgation of implementing regulations in 1980. In 1984, the Hazardous and Solid Waste Amendments (HSWA) were added to RCRA providing for corrective action at facilities subject to RCRA. That same year, the State was authorized by EPA to implement the RCRA program in Colorado on their behalf. Corrective action may be implemented as part of a RCRA Hazardous Waste Permit, an Order, or a Corrective Action Plan pursuant to the Colorado Hazardous Waste Regulations. Corrective action is the process by which regulated facilities investigate and remediate, as necessary, all contamination (soil, ground water, surface water, air) associated with their releases into the environment. Historic Corrective Action Sites are facilities that have completed the RCRA Subtitle C corrective Action process. This database was provided by the Colorado Department of Public Health and Environment.

**SF** Superfund Sites

VERSION DATE: 06/01/03

This listing contains active, deleted and proposed "Superfund" hazardous waste sites, as well as those sites identified through the Natural Resource Damages section of Superfund legislation and one Private Non-Superfund Cleanup site. A site qualifies for the National Priorities List (NPL or Superfund list) when the U.S. Environmental Protection Agency (EPA) determines there is a release or threatened release of hazardous substances that may endanger public health, welfare or the environment. In Colorado, the lead agency for Superfund remediation may be either the EPA or the Colorado Department of Public Health and Environment.

## ***Environmental Records Definitions - LOCAL***

**WCSWF**

Weld County Solid Waste Facilities

VERSION DATE: 03/20/17

This listing of solid waste facilities is provided by the Weld County Public Health Department.

## ***Environmental Records Definitions - TRIBAL***

**USTR08**                      Underground Storage Tanks On Tribal Lands

VERSION DATE: 10/17/16

This database, provided by the United States Environmental Protection Agency (EPA), contains underground storage tanks on Tribal lands located in EPA Region 8. This region includes the following states: Colorado, Montana, North Dakota, South Dakota, Utah, and Wyoming.

**LUSTR08**                      Leaking Underground Storage Tanks On Tribal Lands

VERSION DATE: 10/17/16

This database, provided by the United States Environmental Protection Agency (EPA), contains leaking underground storage tanks on Tribal lands located in EPA Region 8. This region includes the following states: Colorado, Montana, North Dakota, South Dakota, Utah, and Wyoming.

**ODINDIAN**                      Open Dump Inventory on Tribal Lands

VERSION DATE: 11/08/06

This Indian Health Service database contains information about facilities and sites on tribal lands where solid waste is disposed of, which are not sanitary landfills or hazardous waste disposal facilities, and which meet the criteria promulgated under section 4004 of the Solid Waste Disposal Act (42 U.S.C. 6944).

**INDIANRES**                      Indian Reservations

VERSION DATE: 01/01/00

The Department of Interior and Bureau of Indian Affairs maintains this database that includes American Indian Reservations, off-reservation trust lands, public domain allotments, Alaska Native Regional Corporations and Recognized State Reservations.



On time. On target. In touch.™

---

## ***E RecSearch Report***

---

[Satellite view](#)

*Target Property:*

***US34 PEL Map Three of Three***

***47th Ave***

***Greeley, Weld County, Colorado 80631***

*Prepared For:*

***Colorado Department of Transportation***

***Order #: 86094***

***Job #: 186578***

***Date: 05/03/2017***

---

## Table of Contents

---

<i>Target Property Summary</i>	1
<i>Database Summary</i>	2
<i>Database Radius Summary</i>	7
<i>Radius Map</i>	12
<i>Ortho Map</i>	13
<i>Topographic Map</i>	14
<i>Located Sites Summary</i>	15
<i>Unlocated Sites Summary</i>	248
<i>Environmental Records Definitions</i>	250
<i>Unlocatable Report</i>	See Attachment
<i>Zip Report</i>	See Attachment

---

## Disclaimer

---

*This report was designed by GeoSearch to meet or exceed the records search requirements of the All Appropriate Inquiries Rule (40 CFR §312.26) and the current version of the ASTM International E1527, Standard Practice for Environmental Site Assessments: Phase I Environmental Site Assessment Process or, if applicable, the custom requirements requested by the entity that ordered this report. The records and databases of records used to compile this report were collected from various federal, state and local governmental entities. It is the goal of GeoSearch to meet or exceed the 40 CFR §312.26 and E1527 requirements for updating records by using the best available technology. GeoSearch contacts the appropriate governmental entities on a recurring basis. Depending on the frequency with which a record source or database of records is updated by the governmental entity, the data used to prepare this report may be updated monthly, quarterly, semi-annually, or annually.*

*The information provided in this report was obtained from a variety of public sources. GeoSearch cannot ensure and makes no warranty or representation as to the accuracy, reliability, quality, errors occurring from data conversion or the customer's interpretation of this report. This report was made by GeoSearch for exclusive use by its clients only. Therefore, this report may not contain sufficient information for other purposes or parties. GeoSearch and its partners, employees, officers And independent contractors cannot be held liable For actual, incidental, consequential, special or exemplary damages suffered by a customer resulting directly or indirectly from any information provided by GeoSearch.*

## Target Property Summary

### **Target Property Information**

US34 PEL Map Three of Three  
47th Ave  
Greeley, Colorado 80631

#### **Coordinates**

Corridor

#### **USGS Quadrangle**

Bracewell, CO  
Greeley, CO  
Kersey, CO

### **Geographic Coverage Information**

**County/Parish:** Weld (CO)

#### **ZipCode(s):**

Evans CO: 80620  
Greeley CO: 80631, 80634, 80639  
Kersey CO: 80644

#### **Radon**

\* Target property is located in Radon Zone 1.

Zone 1 areas have a predicted average indoor radon screening level greater than 4 pCi/L (picocuries per liter).



## Database Summary

### **FEDERAL LISTING**

#### **Standard Environmental Records**

<b>Database</b>	<b>Acronym</b>	<b>Locatable</b>	<b>Unlocatable</b>	<b>Search Radius (miles)</b>
EMERGENCY RESPONSE NOTIFICATION SYSTEM	<a href="#">ERNSCO</a>	0	0	TP/AP
FEDERAL ENGINEERING INSTITUTIONAL CONTROL SITES	<a href="#">EC</a>	0	0	TP/AP
LAND USE CONTROL INFORMATION SYSTEM	<a href="#">LUCIS</a>	0	0	TP/AP
RCRA SITES WITH CONTROLS	<a href="#">RCRASC</a>	0	0	TP/AP
RESOURCE CONSERVATION & RECOVERY ACT - GENERATOR	<a href="#">RCRAGR08</a>	11	0	0.1250
RESOURCE CONSERVATION & RECOVERY ACT - NON-GENERATOR	<a href="#">RCRANGR08</a>	5	0	0.1250
BROWNFIELDS MANAGEMENT SYSTEM	<a href="#">BF</a>	0	0	0.5000
DELISTED NATIONAL PRIORITIES LIST	<a href="#">DNPL</a>	0	0	0.5000
NO LONGER REGULATED RCRA NON-CORRACTS TSD FACILITIES	<a href="#">NLRRCRAT</a>	0	0	0.5000
RESOURCE CONSERVATION & RECOVERY ACT - NON-CORRACTS TREATMENT, STORAGE & DISPOSAL FACILITIES	<a href="#">RCRAT</a>	0	0	0.5000
SUPERFUND ENTERPRISE MANAGEMENT SYSTEM	<a href="#">SEMS</a>	0	0	0.5000
SUPERFUND ENTERPRISE MANAGEMENT SYSTEM ARCHIVED SITE INVENTORY	<a href="#">SEMSARCH</a>	1	0	0.5000
NATIONAL PRIORITIES LIST	<a href="#">NPL</a>	0	0	1.0000
NO LONGER REGULATED RCRA CORRECTIVE ACTION FACILITIES	<a href="#">NLRRCRAC</a>	0	0	1.0000
PROPOSED NATIONAL PRIORITIES LIST	<a href="#">PNPL</a>	0	0	1.0000
RESOURCE CONSERVATION & RECOVERY ACT - CORRECTIVE ACTION FACILITIES	<a href="#">RCRAC</a>	0	0	1.0000
RESOURCE CONSERVATION & RECOVERY ACT - SUBJECT TO CORRECTIVE ACTION FACILITIES	<a href="#">RCRASUBC</a>	0	0	1.0000
<b>SUB-TOTAL</b>		<b>17</b>	<b>0</b>	

#### **Additional Environmental Records**

<b>Database</b>	<b>Acronym</b>	<b>Locatable</b>	<b>Unlocatable</b>	<b>Search Radius (miles)</b>
AEROMETRIC INFORMATION RETRIEVAL SYSTEM / AIR FACILITY SUBSYSTEM	<a href="#">AIRSAFS</a>	3	0	TP/AP
BIENNIAL REPORTING SYSTEM	<a href="#">BRS</a>	0	0	TP/AP
CERCLIS LIENS	<a href="#">SFLIENS</a>	0	0	TP/AP
CLANDESTINE DRUG LABORATORY LOCATIONS	<a href="#">CDL</a>	0	0	TP/AP
EPA DOCKET DATA	<a href="#">DOCKETS</a>	0	0	TP/AP
ENFORCEMENT AND COMPLIANCE HISTORY INFORMATION	<a href="#">ECHOR08</a>	11	0	TP/AP
FACILITY REGISTRY SYSTEM	<a href="#">FRSCO</a>	11	0	TP/AP

## Database Summary

<b>Database</b>	<b>Acronym</b>	<b>Locatable</b>	<b>Unlocatable</b>	<b>Search Radius (miles)</b>
HAZARDOUS MATERIALS INCIDENT REPORTING SYSTEM	<a href="#">HMIRSR08</a>	1	0	TP/AP
INTEGRATED COMPLIANCE INFORMATION SYSTEM (FORMERLY DOCKETS)	<a href="#">ICIS</a>	1	0	TP/AP
INTEGRATED COMPLIANCE INFORMATION SYSTEM NATIONAL POLLUTANT DISCHARGE ELIMINATION SYSTEM	<a href="#">ICISNPDES</a>	9	0	TP/AP
MATERIAL LICENSING TRACKING SYSTEM	<a href="#">MLTS</a>	0	0	TP/AP
NATIONAL POLLUTANT DISCHARGE ELIMINATION SYSTEM	<a href="#">NPDESR08</a>	0	0	TP/AP
PCB ACTIVITY DATABASE SYSTEM	<a href="#">PADS</a>	0	0	TP/AP
PERMIT COMPLIANCE SYSTEM	<a href="#">PCSR08</a>	0	0	TP/AP
SECTION SEVEN TRACKING SYSTEM	<a href="#">SSTS</a>	0	0	TP/AP
TOXIC SUBSTANCE CONTROL ACT INVENTORY	<a href="#">TSCA</a>	0	0	TP/AP
TOXICS RELEASE INVENTORY	<a href="#">TRI</a>	0	0	TP/AP
HISTORICAL GAS STATIONS	<a href="#">HISTPST</a>	0	0	0.2500
MINE SAFETY AND HEALTH ADMINISTRATION MASTER INDEX FILE	<a href="#">MSHA</a>	3	0	0.2500
MINERAL RESOURCE DATA SYSTEM	<a href="#">MRDS</a>	1	0	0.2500
OPEN DUMP INVENTORY	<a href="#">ODI</a>	0	0	0.5000
SURFACE MINING CONTROL AND RECLAMATION ACT SITES	<a href="#">SMCRA</a>	0	0	0.5000
DEPARTMENT OF DEFENSE SITES	<a href="#">DOD</a>	0	0	1.0000
FORMER MILITARY NIKE MISSILE SITES	<a href="#">NMS</a>	0	0	1.0000
FORMERLY USED DEFENSE SITES	<a href="#">FUDS</a>	0	0	1.0000
RECORD OF DECISION SYSTEM	<a href="#">RODS</a>	0	0	1.0000
<b>SUB-TOTAL</b>		<b>40</b>	<b>0</b>	

## Database Summary

### STATE (CO) LISTING

#### Standard Environmental Records

<b>Database</b>	<b>Acronym</b>	<b>Locatable</b>	<b>Unlocatable</b>	<b>Search Radius (miles)</b>
ENVIRONMENTAL REAL COVENANTS LIST	<a href="#">COVENANTS</a>	0	0	TP/AP
HAZARDOUS WASTE SITES- GENERATOR	<a href="#">HWSG</a>	4	0	0.1250
ABOVEGROUND STORAGE TANK FACILITIES	<a href="#">AST</a>	10	0	0.2500
UNDERGROUND STORAGE TANK FACILITIES	<a href="#">UST</a>	23	0	0.2500
HISTORICAL SOLID WASTE LANDFILLS	<a href="#">HISTSWLF</a>	0	0	0.5000
LEAKING STORAGE TANK FACILITIES	<a href="#">LST</a>	31	0	0.5000
LEAKING UNDERGROUND STORAGE TANKS TRUST FUND SITES	<a href="#">LUSTTRUST</a>	0	0	0.5000
SOLID WASTE FACILITIES	<a href="#">SWF</a>	20	0	0.5000
VOLUNTARY CLEANUP AND REDEVELOPMENT PROGRAM SITES	<a href="#">VCRA</a>	0	0	0.5000
HAZARDOUS WASTE SITES- CORRECTIVE ACTION	<a href="#">HWSCA</a>	0	0	1.0000
SUPERFUND SITES	<a href="#">SF</a>	0	0	1.0000
<b>SUB-TOTAL</b>		<b>88</b>	<b>0</b>	

#### Additional Environmental Records

<b>Database</b>	<b>Acronym</b>	<b>Locatable</b>	<b>Unlocatable</b>	<b>Search Radius (miles)</b>
AIR POLLUTION CONTROL DIVISION PERMITTED FACILITIES	<a href="#">APCDP</a>	2	0	TP/AP
ASBESTOS ABATEMENT AND DEMOLITION PROJECTS	<a href="#">ASBESTOS</a>	1	0	TP/AP
CLANDESTINE DRUG LABORATORY LOCATIONS	<a href="#">CDL</a>	0	0	TP/AP
COLORADO DISCHARGE PERMIT SYSTEM FACILITIES	<a href="#">CDPS</a>	6	0	TP/AP
SPILLS LISTING	<a href="#">SPILLS</a>	1	0	TP/AP
DRY CLEANING FACILITIES	<a href="#">CLEANERS</a>	1	0	0.2500
HAZARDOUS WASTE SITES- TREATMENT, STORAGE & DISPOSAL	<a href="#">HWSTSD</a>	0	0	0.5000
METHANE GAS STUDY SITES	<a href="#">METHANESITES</a>	0	0	0.5000
URANIUM MILL TAILINGS SITES	<a href="#">UMTS</a>	0	0	0.5000
<b>SUB-TOTAL</b>		<b>11</b>	<b>0</b>	

## Database Summary

### LOCAL LISTING

#### Additional Environmental Records

<i>Database</i>	<i>Acronym</i>	<i>Locatable</i>	<i>Unlocatable</i>	<i>Search Radius (miles)</i>
WELD COUNTY SOLID WASTE FACILITIES	<a href="#">WCSWF</a>	0	0	0.5000
SUB-TOTAL		0	0	

## Database Summary

### **TRIBAL LISTING**

#### **Standard Environmental Records**

<b>Database</b>	<b>Acronym</b>	<b>Locatable</b>	<b>Unlocatable</b>	<b>Search Radius (miles)</b>
UNDERGROUND STORAGE TANKS ON TRIBAL LANDS	<a href="#">USTR08</a>	0	0	0.2500
LEAKING UNDERGROUND STORAGE TANKS ON TRIBAL LANDS	<a href="#">LUSTR08</a>	0	0	0.5000
OPEN DUMP INVENTORY ON TRIBAL LANDS	<a href="#">ODINDIAN</a>	0	0	0.5000
<b>SUB-TOTAL</b>		<b>0</b>	<b>0</b>	

#### **Additional Environmental Records**

<b>Database</b>	<b>Acronym</b>	<b>Locatable</b>	<b>Unlocatable</b>	<b>Search Radius (miles)</b>
INDIAN RESERVATIONS	<a href="#">INDIANRES</a>	0	0	1.0000
<b>SUB-TOTAL</b>		<b>0</b>	<b>0</b>	
<b>TOTAL</b>		<b>156</b>	<b>0</b>	

## Database Radius Summary

### FEDERAL LISTING

Standard environmental records are displayed in **bold**.

Acronym	Search Radius (miles)	TP/AP (0 - 0.02)	1/8 Mile (> TP/AP)	1/4 Mile (> 1/8)	1/2 Mile (> 1/4)	1 Mile (> 1/2)	> 1 Mile	Total
AIRSAFS	0.0200	3	NS	NS	NS	NS	NS	3
BRS	0.0200	0	NS	NS	NS	NS	NS	0
CDL	0.0200	0	NS	NS	NS	NS	NS	0
DOCKETS	0.0200	0	NS	NS	NS	NS	NS	0
<b>EC</b>	<b>0.0200</b>	<b>0</b>	<b>NS</b>	<b>NS</b>	<b>NS</b>	<b>NS</b>	<b>NS</b>	<b>0</b>
ECHOR08	0.0200	11	NS	NS	NS	NS	NS	11
<b>ERNSCO</b>	<b>0.0200</b>	<b>0</b>	<b>NS</b>	<b>NS</b>	<b>NS</b>	<b>NS</b>	<b>NS</b>	<b>0</b>
FRSCO	0.0200	11	NS	NS	NS	NS	NS	11
HMIRSR08	0.0200	1	NS	NS	NS	NS	NS	1
ICIS	0.0200	1	NS	NS	NS	NS	NS	1
ICISNPDES	0.0200	9	NS	NS	NS	NS	NS	9
<b>LUCIS</b>	<b>0.0200</b>	<b>0</b>	<b>NS</b>	<b>NS</b>	<b>NS</b>	<b>NS</b>	<b>NS</b>	<b>0</b>
MLTS	0.0200	0	NS	NS	NS	NS	NS	0
NPDESR08	0.0200	0	NS	NS	NS	NS	NS	0
PADS	0.0200	0	NS	NS	NS	NS	NS	0
PCSR08	0.0200	0	NS	NS	NS	NS	NS	0
<b>RCRASC</b>	<b>0.0200</b>	<b>0</b>	<b>NS</b>	<b>NS</b>	<b>NS</b>	<b>NS</b>	<b>NS</b>	<b>0</b>
SFLIENS	0.0200	0	NS	NS	NS	NS	NS	0
SSTS	0.0200	0	NS	NS	NS	NS	NS	0
TRI	0.0200	0	NS	NS	NS	NS	NS	0
TSCA	0.0200	0	NS	NS	NS	NS	NS	0
<b>RCRAGR08</b>	<b>0.1250</b>	<b>0</b>	<b>11</b>	<b>NS</b>	<b>NS</b>	<b>NS</b>	<b>NS</b>	<b>11</b>
<b>RCRANGR08</b>	<b>0.1250</b>	<b>0</b>	<b>5</b>	<b>NS</b>	<b>NS</b>	<b>NS</b>	<b>NS</b>	<b>5</b>
HISTPST	0.2500	0	0	0	NS	NS	NS	0
MRDS	0.2500	1	0	0	NS	NS	NS	1
MSHA	0.2500	0	0	3	NS	NS	NS	3
<b>BF</b>	<b>0.5000</b>	<b>0</b>	<b>0</b>	<b>0</b>	<b>0</b>	<b>NS</b>	<b>NS</b>	<b>0</b>
<b>DNPL</b>	<b>0.5000</b>	<b>0</b>	<b>0</b>	<b>0</b>	<b>0</b>	<b>NS</b>	<b>NS</b>	<b>0</b>
<b>NLRRCRAT</b>	<b>0.5000</b>	<b>0</b>	<b>0</b>	<b>0</b>	<b>0</b>	<b>NS</b>	<b>NS</b>	<b>0</b>
ODI	0.5000	0	0	0	0	NS	NS	0
<b>RCRAT</b>	<b>0.5000</b>	<b>0</b>	<b>0</b>	<b>0</b>	<b>0</b>	<b>NS</b>	<b>NS</b>	<b>0</b>
<b>SEMS</b>	<b>0.5000</b>	<b>0</b>	<b>0</b>	<b>0</b>	<b>0</b>	<b>NS</b>	<b>NS</b>	<b>0</b>
<b>SEMSARCH</b>	<b>0.5000</b>	<b>0</b>	<b>0</b>	<b>0</b>	<b>1</b>	<b>NS</b>	<b>NS</b>	<b>1</b>
SMCRA	0.5000	0	0	0	0	NS	NS	0
DOD	1.0000	0	0	0	0	0	NS	0

## Database Radius Summary

Acronym	Search Radius (miles)	TP/AP (0 - 0.02)	1/8 Mile (> TP/AP)	1/4 Mile (> 1/8)	1/2 Mile (> 1/4)	1 Mile (> 1/2)	> 1 Mile	Total
FUDS	1.0000	0	0	0	0	0	NS	0
NLRRCRAC	1.0000	0	0	0	0	0	NS	0
NMS	1.0000	0	0	0	0	0	NS	0
NPL	1.0000	0	0	0	0	0	NS	0
PNPL	1.0000	0	0	0	0	0	NS	0
RCRAC	1.0000	0	0	0	0	0	NS	0
RCRASUBC	1.0000	0	0	0	0	0	NS	0
RODS	1.0000	0	0	0	0	0	NS	0
<b>SUB-TOTAL</b>		37	16	3	1	0	0	57

## Database Radius Summary

### STATE (CO) LISTING

Standard environmental records are displayed in **bold**.

Acronym	Search Radius (miles)	TP/AP (0 - 0.02)	1/8 Mile (> TP/AP)	1/4 Mile (> 1/8)	1/2 Mile (> 1/4)	1 Mile (> 1/2)	> 1 Mile	Total
APCDP	0.0200	2	NS	NS	NS	NS	NS	2
ASBESTOS	0.0200	1	NS	NS	NS	NS	NS	1
CDL	0.0200	0	NS	NS	NS	NS	NS	0
CDPS	0.0200	6	NS	NS	NS	NS	NS	6
<b>COVENANTS</b>	<b>0.0200</b>	<b>0</b>	<b>NS</b>	<b>NS</b>	<b>NS</b>	<b>NS</b>	<b>NS</b>	<b>0</b>
SPILLS	0.0200	1	NS	NS	NS	NS	NS	1
<b>HWSG</b>	<b>0.1250</b>	<b>0</b>	<b>4</b>	<b>NS</b>	<b>NS</b>	<b>NS</b>	<b>NS</b>	<b>4</b>
<b>AST</b>	<b>0.2500</b>	<b>0</b>	<b>6</b>	<b>4</b>	<b>NS</b>	<b>NS</b>	<b>NS</b>	<b>10</b>
CLEANERS	0.2500	0	1	0	NS	NS	NS	1
<b>UST</b>	<b>0.2500</b>	<b>1</b>	<b>12</b>	<b>10</b>	<b>NS</b>	<b>NS</b>	<b>NS</b>	<b>23</b>
<b>HISTSWLF</b>	<b>0.5000</b>	<b>0</b>	<b>0</b>	<b>0</b>	<b>0</b>	<b>NS</b>	<b>NS</b>	<b>0</b>
HWSTSD	0.5000	0	0	0	0	NS	NS	0
<b>LST</b>	<b>0.5000</b>	<b>1</b>	<b>11</b>	<b>5</b>	<b>14</b>	<b>NS</b>	<b>NS</b>	<b>31</b>
<b>LUSTTRUST</b>	<b>0.5000</b>	<b>0</b>	<b>0</b>	<b>0</b>	<b>0</b>	<b>NS</b>	<b>NS</b>	<b>0</b>
METHANESITES	0.5000	0	0	0	0	NS	NS	0
<b>SWF</b>	<b>0.5000</b>	<b>0</b>	<b>7</b>	<b>9</b>	<b>4</b>	<b>NS</b>	<b>NS</b>	<b>20</b>
UMTS	0.5000	0	0	0	0	NS	NS	0
VCRA	0.5000	0	0	0	0	NS	NS	0
HWSCA	1.0000	0	0	0	0	0	NS	0
SF	1.0000	0	0	0	0	0	NS	0
<b>SUB-TOTAL</b>		<b>12</b>	<b>41</b>	<b>28</b>	<b>18</b>	<b>0</b>	<b>0</b>	<b>99</b>



## Database Radius Summary

### LOCAL LISTING

Standard environmental records are displayed in **bold**.

<b>Acronym</b>	<b>Search Radius (miles)</b>	<b>TP/AP (0 - 0.02)</b>	<b>1/8 Mile (&gt; TP/AP)</b>	<b>1/4 Mile (&gt; 1/8)</b>	<b>1/2 Mile (&gt; 1/4)</b>	<b>1 Mile (&gt; 1/2)</b>	<b>&gt; 1 Mile</b>	<b>Total</b>
WCSWF	0.5000	0	0	0	0	NS	NS	0
<b>SUB-TOTAL</b>		0	0	0	0	0	0	0

## Database Radius Summary

### **TRIBAL LISTING**

Standard environmental records are displayed in **bold**.

<b>Acronym</b>	<b>Search Radius (miles)</b>	<b>TP/AP (0 - 0.02)</b>	<b>1/8 Mile (&gt; TP/AP)</b>	<b>1/4 Mile (&gt; 1/8)</b>	<b>1/2 Mile (&gt; 1/4)</b>	<b>1 Mile (&gt; 1/2)</b>	<b>&gt; 1 Mile</b>	<b>Total</b>
<b>USTR08</b>	<b>0.2500</b>	<b>0</b>	<b>0</b>	<b>0</b>	<b>NS</b>	<b>NS</b>	<b>NS</b>	<b>0</b>
<b>LUSTR08</b>	<b>0.5000</b>	<b>0</b>	<b>0</b>	<b>0</b>	<b>0</b>	<b>NS</b>	<b>NS</b>	<b>0</b>
<b>ODINDIAN</b>	<b>0.5000</b>	<b>0</b>	<b>0</b>	<b>0</b>	<b>0</b>	<b>NS</b>	<b>NS</b>	<b>0</b>
<b>INDIANRES</b>	<b>1.0000</b>	<b>0</b>	<b>0</b>	<b>0</b>	<b>0</b>	<b>0</b>	<b>NS</b>	<b>0</b>

<b>SUB-TOTAL</b>		<b>0</b>	<b>0</b>	<b>0</b>	<b>0</b>	<b>0</b>	<b>0</b>	<b>0</b>
------------------	--	----------	----------	----------	----------	----------	----------	----------

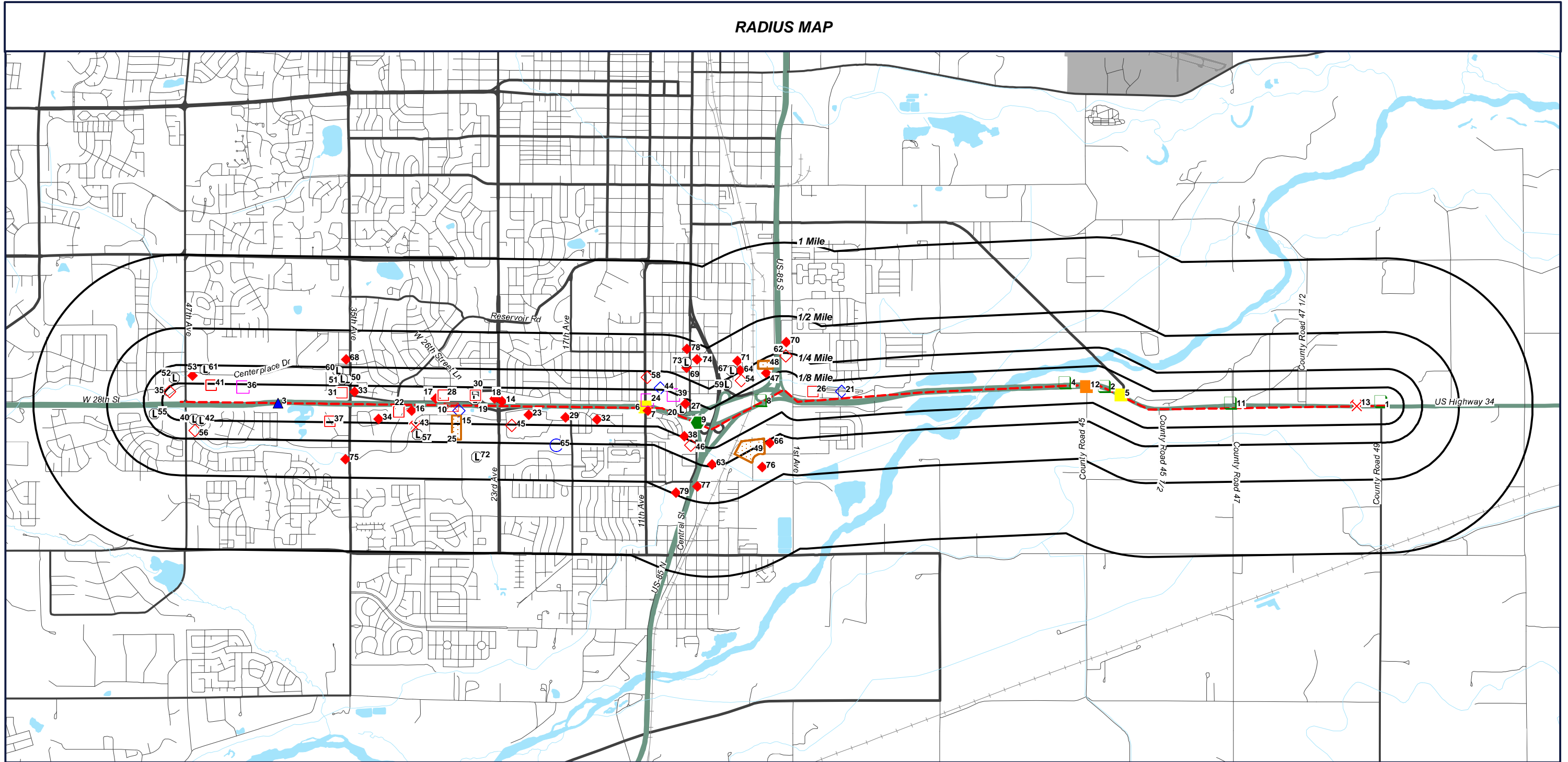
<b>TOTAL</b>		<b>49</b>	<b>57</b>	<b>31</b>	<b>19</b>	<b>0</b>	<b>0</b>	<b>156</b>
--------------	--	-----------	-----------	-----------	-----------	----------	----------	------------

**NOTES:**

**NS = NOT SEARCHED**

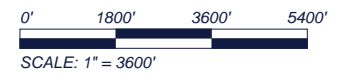
**TP/AP = TARGET PROPERTY/ADJACENT PROPERTY**

# RADIUS MAP

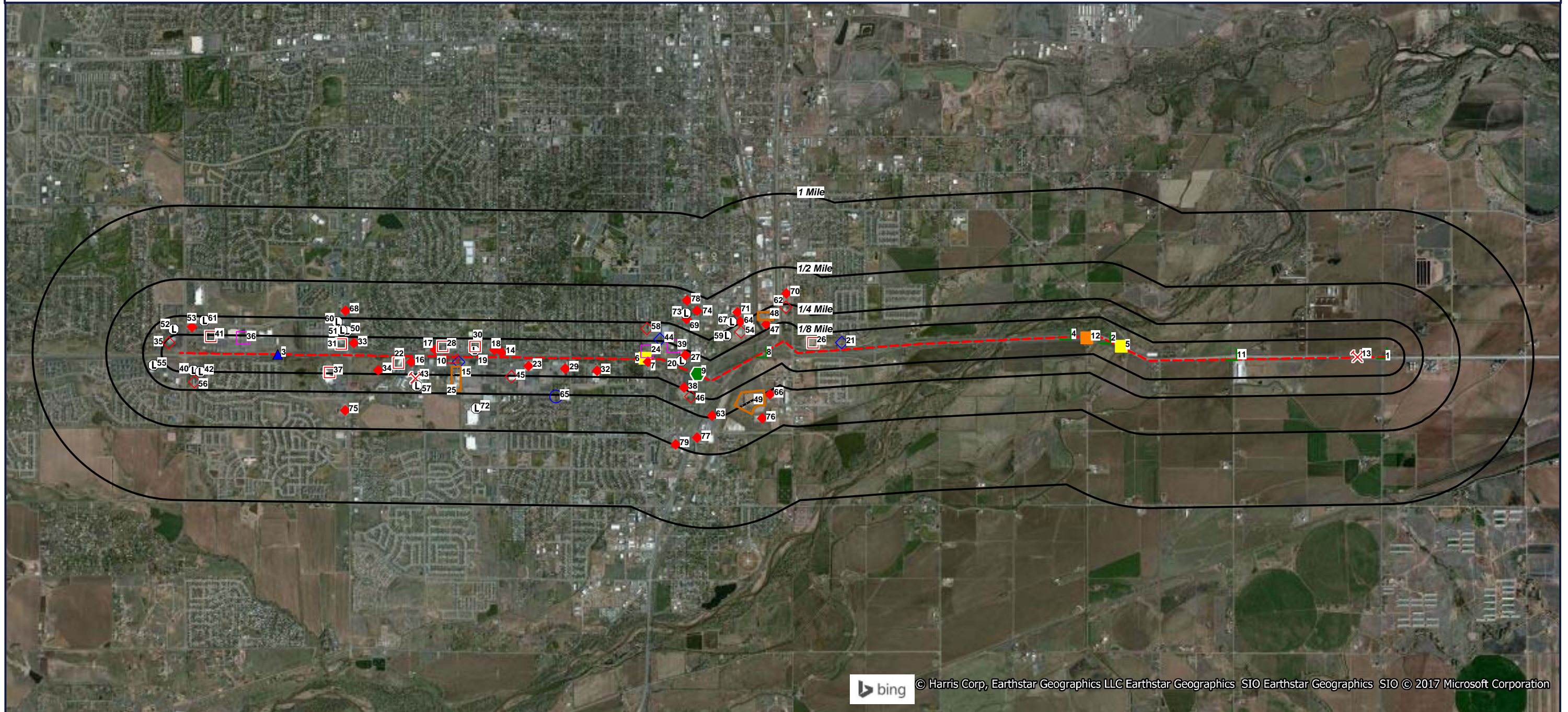


**US34 PEL Map Three of Three**  
**47th Ave**  
**Greeley, Colorado**  
**80631**

- |                      |          |           |     |
|----------------------|----------|-----------|-----|
| Target Property (TP) | FRSCO    | AST       | UST |
| HMIRSR08             | SWF      | RCRAGR08  | LST |
| ECHOR08              | RCRAGR08 | RCRANGR08 | AST |
| LST                  | RCRAGR08 | SEMSARCH  |     |
| ICIS                 | RCRAGR08 |           |     |
| ASBESTOS             | HWSG     |           |     |
| ICISNPDES            | UST      |           |     |
| MRDS                 | MSHA     |           |     |



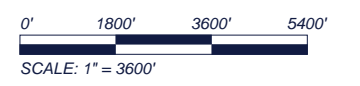
ORTHOPHOTO MAP



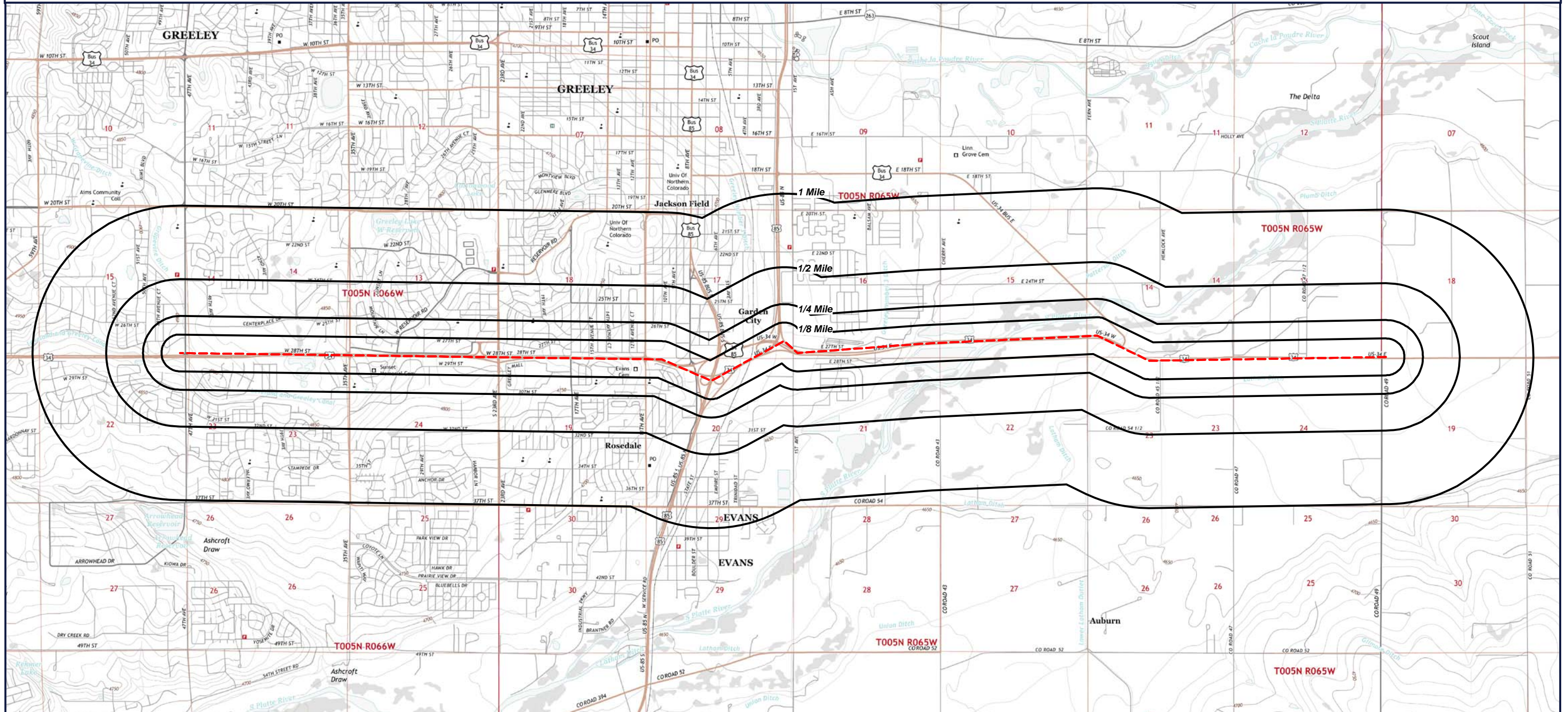
bing © Harris Corp, Earthstar Geographics LLC Earthstar Geographics SIO Earthstar Geographics SIO © 2017 Microsoft Corporation

Quadrangle(s): **Bracewell,  
Greeley, Kersey**  
US34 PEL Map Three of Three  
47th Ave  
Greeley, Colorado  
80631

- - - Target Property (TP)
- FRSCO
- ▲ HMIRS08
- ECHOR08
- ◆ LST
- ICIS
- ASBESTOS
- ICISNPDES
- ✕ MRDS
- AST
- SWF
- RCRAGR08
- RCRANGR08
- RCRAGR08
- HWSG
- UST
- ✕ MSHA
- UST
- LST
- AST
- SEMSARCH



TOPOGRAPHIC MAP



Target Property (TP)

Quadrangle(s): Bracewell,  
 Greeley, Kersey  
 Source: USGS, 07/17/2013  
 US34 PEL Map Three of Three  
 47th Ave  
 Greeley, Colorado  
 80631



0' 1800' 3600' 5400'  
 SCALE: 1" = 3600'

## Located Sites Summary

NOTE: Standard environmental records are displayed in **bold**.

Map ID#	Database Name	Site ID#	Distance From Site	Site Name	Address	PAGE #
<a href="#">1</a>	FRSCO	110057819829	0.01 mi. SW (53 ft.)	WILLBROS CONSTRUCTION (U.S.), LLC	HWY 34 & CR 49, GREELEY, CO 80634	<a href="#">22</a>
<a href="#">1</a>	FRSCO	110064744237	0.02 mi. NW (106 ft.)	WELD COUNTY PKWY	CR 49 AND HWY 34 TO CR 47 AND CR 60.5, KERSEY, CO 80644	<a href="#">23</a>
<a href="#">1</a>	FRSCO	110064746501	0.01 mi. SW (53 ft.)	20 INCH NOBLE EXTENSION PIPELINE	CR 56 AND CR 49, GREELEY, CO 80631	<a href="#">24</a>
<a href="#">1</a>	FRSCO	110064725294	0.02 mi. NW (106 ft.)	WELD CR 49	HWY 34, KERSEY, CO 80644	<a href="#">25</a>
<a href="#">1</a>	ECHOR08	110064744237	0.02 mi. NW (106 ft.)	WELD COUNTY PKWY	CR 49 AND HWY 34 TO CR 47 AND CR 60.5, KERSEY, CO 80644	<a href="#">26</a>
<a href="#">1</a>	ECHOR08	110064746501	0.01 mi. SW (53 ft.)	20 INCH NOBLE EXTENSION PIPELINE	CR 56 AND CR 49, GREELEY, CO 80631	<a href="#">27</a>
<a href="#">1</a>	ECHOR08	110064725294	0.02 mi. NW (106 ft.)	WELD CR 49	HWY 34, KERSEY, CO 80644	<a href="#">28</a>
<a href="#">1</a>	CDPS	COR03M397	0.01 mi. SW (53 ft.)	20 INCH NOBLE EXTENSION PIPELINE	CR 56 AND CR 49, GREELEY, CO 80631	<a href="#">29</a>
<a href="#">1</a>	CDPS	COR03M001	0.02 mi. NW (106 ft.)	WELD CR 49	HWY 34, KERSEY, CO 80644	<a href="#">30</a>
<a href="#">1</a>	CDPS	COR03M314	0.02 mi. NW (106 ft.)	WELD COUNTY PKWY	CR 49 AND HWY 34 TO CR 47 AND CR 60.5, KERSEY, CO 80644	<a href="#">31</a>
<a href="#">1</a>	ICISNPDES	COR03M314IN PDES	0.02 mi. NW (106 ft.)	WELD COUNTY PKWY	CR 49 AND HWY 34 TO CR 47 AND CR 60.5, KERSEY, CO 80644	<a href="#">32</a>
<a href="#">1</a>	ICISNPDES	COR03M001IN PDES	0.02 mi. NW (106 ft.)	WELD CR 49	HWY 34, KERSEY, CO 80644	<a href="#">34</a>
<a href="#">1</a>	ICISNPDES	COR03O335INP DES	0.02 mi. NW (106 ft.)	WELD CR 49	HWY 34, KERSEY, CO 80644	<a href="#">36</a>
<a href="#">1</a>	ICISNPDES	COR03M397IN PDES	0.01 mi. SW (53 ft.)	20 INCH NOBLE EXTENSION PIPELINE	CR 56 AND CR 49, GREELEY, CO 80631	<a href="#">38</a>
<a href="#">1</a>	FRSCO	110057700876	0.01 mi. SW (53 ft.)	DCP MIDSTREAM	HWY 34 & CR 49, GREELEY, CO 80634	<a href="#">40</a>
<a href="#">2</a>	ECHOR08	110017672133	0.01 mi. NW (53 ft.)	PDC HILLMAN 14-14	SW SW SEC 14 T5N R65W, GREELEY, CO 80631	<a href="#">41</a>
<a href="#">2</a>	AIRSAFS	1022974	0.01 mi. NW (53 ft.)	PDC HILLMAN 14-14	SWSW SEC. 14-T5N-R65W, GREELEY, 1.1 MI E OF, CO 80631	<a href="#">42</a>
<a href="#">2</a>	APCDP	123-2444	0.01 mi. NW (53 ft.)	PDC HILLMAN 14-14	SWSW SEC. 14-T5N-R65W, GREELEY, 1.1 MI E OF, CO 80631	<a href="#">46</a>
<a href="#">2</a>	FRSCO	110017672133	0.01 mi. NW (53 ft.)	PDC HILLMAN 14-14	SW SW SEC 14 T5N R65W, GREELEY, CO 80631	<a href="#">50</a>
<a href="#">3</a>	SPILLS	CO95-657	0.01 mi. W (53 ft.)		HWY 34 & 39TH AVENUE, GREELEY, CO	<a href="#">51</a>
<a href="#">3</a>	HMIRSR08	1995110102	0.01 mi. W (53 ft.)		HWY 34 & 39TH AVENUE, GREELEY, CO 80634	<a href="#">52</a>
<a href="#">4</a>	ECHOR08	110017652841	0.01 mi. NW (53 ft.)	KERR-MCGEE 13022- LORENZ 15-15	SESE-15-5N-65W, GREELEY, CO 80631	<a href="#">53</a>
<a href="#">4</a>	AIRSAFS	1024988	0.01 mi. NW (53 ft.)	KERR-MCGEE 13022	SESE-15-5N-65W, GREELEY AREA, CO 80631	<a href="#">54</a>
<a href="#">4</a>	APCDP	123-4365	0.01 mi. NW (53 ft.)	NOBLE ENERGY, INC. - 415861023	SESE-15-5N-65W, GREELEY AREA, CO 80631	<a href="#">58</a>
<a href="#">4</a>	FRSCO	110017652841	0.01 mi. NW (53 ft.)	KERR-MCGEE 13022- LORENZ 15-15	SESE-15-5N-65W, GREELEY, CO 80631	<a href="#">64</a>

## Located Sites Summary

<a href="#">5</a>	ECHOR08	110064776005	0.01 mi. NW (53 ft.)	US 34A PERMANENT REPLACEMENT PR 0342-057	US 34 MP 114-116, GREELEY, CO 80634	<a href="#">65</a>
<a href="#">6</a>	ECHOR08	110038447990	0.01 mi. W (53 ft.)	US 34 BRIDGE REHAB AT THE SOUTH PLATTE RIVER	US 34, WEST BOUND AT MILE POST 114.567, WELD COUNTY, CO 80631	<a href="#">66</a>
<a href="#">7</a>	<b>LST</b>	<b>5935LST</b>	<b>0.02 mi. SW (106 ft.)</b>	<b>11TH AVE PANTRY</b>	<b>2800 11TH AVE, EVANS, CO 80620</b>	<a href="#">67</a>
<a href="#">7</a>	<b>UST</b>	<b>5935</b>	<b>0.02 mi. SW (106 ft.)</b>	<b>11TH AVE PANTRY</b>	<b>2800 11TH AVE, EVANS, CO 80620</b>	<a href="#">68</a>
<a href="#">7</a>	ECHOR08	110017683158	0.02 mi. SW (106 ft.)	11TH AVENUE ...XA	2800 11TH AVE, EVANS, CO 80620	<a href="#">69</a>
<a href="#">7</a>	AIRSAFS	1021854	0.02 mi. SW (106 ft.)	11TH AVENUE ...XA	2800 11TH AVE, EVANS, CO 80620	<a href="#">70</a>
<a href="#">7</a>	FRSCO	110017683158	0.02 mi. S (106 ft.)	11TH AVENUE ...XA	2800 11TH AVE, EVANS, CO 80620	<a href="#">74</a>
<a href="#">8</a>	FRSCO	110064763750	0.02 mi. SW (106 ft.)	DJ BASIN MIDSTREAM	US 34 AND HWY 85, GREELEY, CO 81602	<a href="#">75</a>
<a href="#">8</a>	ECHOR08	110064738627	0.02 mi. SW (106 ft.)	GWOG DJ BASIN OPS	SH 34 AND SH 85, UNINC, CO 80634	<a href="#">76</a>
<a href="#">8</a>	ECHOR08	110064763750	0.02 mi. SW (106 ft.)	DJ BASIN MIDSTREAM	US 34 AND HWY 85, GREELEY, CO 81602	<a href="#">77</a>
<a href="#">8</a>	CDPS	COR03O059	0.02 mi. SW (106 ft.)	DJ BASIN MIDSTREAM	US 34 AND HWY 85, GREELEY, CO 81602	<a href="#">78</a>
<a href="#">8</a>	CDPS	COR03D460	0.02 mi. SW (106 ft.)	GWOG DJ BASIN OPS	SH 34 AND SH 85, UNINC, CO 80634	<a href="#">79</a>
<a href="#">8</a>	ICISNPDES	COR03O059INP DES	0.02 mi. SW (106 ft.)	DJ BASIN MIDSTREAM	US 34 AND HWY 85, GREELEY, CO 81602	<a href="#">80</a>
<a href="#">8</a>	ICISNPDES	COR03D460INP DES	0.02 mi. SW (106 ft.)	GWOG DJ BASIN OPS	SH 34 AND SH 85, UNINC, CO 80634	<a href="#">103</a>
<a href="#">8</a>	FRSCO	110064738627	0.02 mi. SW (106 ft.)	GWOG DJ BASIN OPS	SH 34 AND SH 85, UNINC, CO 80634	<a href="#">105</a>
<a href="#">9</a>	ICIS	110064763750	0.02 mi. NW (106 ft.)	DJ BASIN MIDSTREAM	US 34 AND HWY 85, GREELEY, CO 81602	<a href="#">106</a>
<a href="#">10</a>	ASBESTOS	511500076	0.02 mi. SW (106 ft.)	ALPINE DEMOLITION	2494 WEST 28TH ST., GREELEY, CO	<a href="#">107</a>
<a href="#">11</a>	ECHOR08	110064776283	0.02 mi. N (106 ft.)	NALCO CHAMPION KERSEY CO	CR 47 AND HWY 34, GREELEY, CO 80631	<a href="#">108</a>
<a href="#">11</a>	CDPS	COR03M903	0.02 mi. N (106 ft.)	NALCO CHAMPION KERSEY CO	CR 47 AND HWY 34, GREELEY, CO 80631	<a href="#">109</a>
<a href="#">11</a>	ICISNPDES	COR03M903IN PDES	0.02 mi. N (106 ft.)	NALCO CHAMPION KERSEY CO	CR 47 AND HWY 34, GREELEY, CO 80631	<a href="#">110</a>
<a href="#">11</a>	FRSCO	110064776283	0.02 mi. N (106 ft.)	NALCO CHAMPION KERSEY CO	CR 47 AND HWY 34, GREELEY, CO 80631	<a href="#">112</a>
<a href="#">12</a>	ICISNPDES	COR03O831INP DES	0.02 mi. SW (106 ft.)	GRAND MESA PIPELINE PROJECT	CR 45 AND CR 45, LUCERNE, CO 80631	<a href="#">113</a>
<a href="#">12</a>	ICISNPDES	COG604273INP DES	0.02 mi. SW (106 ft.)	GRAND MESA PIPELINE PROJECT	CR 45 AND CR 45, LUCERNE, CO 80631	<a href="#">115</a>
<a href="#">13</a>	MRDS	10143429	0.02 mi. NW (106 ft.)	GRAVEL PIT	WELD COUNTY, GREELEY, CO 80631	<a href="#">121</a>
<a href="#">14</a>	<b>UST</b>	<b>3064</b>	<b>0.04 mi. NW (211 ft.)</b>	<b>DOUBLE SPEED LLC</b>	<b>2730 23RD AVE, GREELEY, CO 80634</b>	<a href="#">122</a>

## Located Sites Summary

<a href="#">14</a>	LST	3064LST	0.04 mi. NW (211 ft.)	PRASIM LLC	2710 23RD AVE, GREELEY, CO 80631	<a href="#">123</a>
<a href="#">15</a>	AST	6562AST	0.04 mi. S (211 ft.)	AAMCO TRANSMISSION	2445 W 29TH ST, GREELEY, CO 80631	<a href="#">124</a>
<a href="#">16</a>	RCRAGR08	COD983799925	0.05 mi. SW (264 ft.)	AAMCO TRANSMISSION OF GREELEY	2820 31ST ST, GREELEY, CO 80631	<a href="#">125</a>
<a href="#">16</a>	LST	12406LST	0.05 mi. SW (264 ft.)	AAMCO TRANSMISSION	2820 31ST AVE, GREELEY, CO 80631	<a href="#">127</a>
<a href="#">16</a>	UST	4901	0.05 mi. SW (264 ft.)	AAMCO TRANSMISSION	2820 31ST AVE, GREELEY, CO 80631	<a href="#">128</a>
<a href="#">16</a>	AST	12406AST	0.05 mi. SW (264 ft.)	AAMCO TRANSMISSION	2820 31ST AVE, GREELEY, CO 80631	<a href="#">129</a>
<a href="#">16</a>	RCRAGR08	COR000219162	0.05 mi. SW (264 ft.)	GERBER COLLISION & GLASS	2820 S 31ST AVE, GREELEY, CO 80631	<a href="#">130</a>
<a href="#">17</a>	UST	1313	0.05 mi. NW (264 ft.)	GREASE MONKEY	2601 W 28TH ST, GREELEY, CO 80631	<a href="#">132</a>
<a href="#">17</a>	AST	1313AST	0.05 mi. NW (264 ft.)	GREASE MONKEY	2601 W 28TH ST, GREELEY, CO 80631	<a href="#">133</a>
<a href="#">17</a>	LST	1313LST	0.05 mi. NW (264 ft.)	GREASE MONKEY	2601 W 28 ST, GREELEY, CO 80631	<a href="#">134</a>
<a href="#">18</a>	AST	13251AST	0.05 mi. N (264 ft.)	CHEVRON USA INC #70635	2727 23RD AVE, GREELEY, CO 80631	<a href="#">135</a>
<a href="#">18</a>	LST	13251LST	0.05 mi. N (264 ft.)	CHEVRON USA INC #70635	2727 23RD AVE, GREELEY, CO 80631	<a href="#">136</a>
<a href="#">19</a>	SWF	1459WTR	0.05 mi. NW (264 ft.)	LIMEY & COMPANY ,INC.	2390 W. 28TH STREET, GREELEY, CO 80631	<a href="#">137</a>
<a href="#">20</a>	SWF	2618WTR	0.05 mi. N (264 ft.)	WCG IMPORT INC	870 28TH STREET, GREELEY, CO 80631	<a href="#">138</a>
<a href="#">21</a>	AST	17344AST	0.05 mi. NW (264 ft.)	GREELEY RV PARK	501 E 27TH ST, GREELEY, CO 80631	<a href="#">139</a>
<a href="#">22</a>	RCRAGR08	COR000222182	0.05 mi. SW (264 ft.)	WCG-ABS/ABRA AUTOBODY AND GLASS	2835 S 31ST AVE, GREELEY, CO 80631	<a href="#">140</a>
<a href="#">23</a>	LST	10205LST	0.06 mi. S (317 ft.)	SEARS ROEBUCK & CO	2800 GREELEY MALL, GREELEY, CO 80631	<a href="#">142</a>
<a href="#">23</a>	UST	10205	0.06 mi. S (317 ft.)	SEARS ROEBUCK & CO	2800 GREELEY MALL, GREELEY, CO 80631	<a href="#">143</a>
<a href="#">23</a>	SWF	530WTR	0.06 mi. S (317 ft.)	SEARS HOLDING COMPANY	2800 GREELEY MALL, GREELEY, CO 80631	<a href="#">144</a>
<a href="#">23</a>	RCRAGR08	CO0000912576	0.06 mi. S (317 ft.)	SEARS ROEBUCK AND CO #2451	2800 GREELEY MALL, GREELEY, CO 80631	<a href="#">145</a>
<a href="#">24</a>	RCRANGR08	COD148292477	0.06 mi. NW (317 ft.)	NU-WAY CLEANERS	2726 11TH AVE, GREELEY, CO 80631	<a href="#">147</a>
<a href="#">24</a>	CLEANERS	123-0165CL	0.07 mi. N (370 ft.)	NU WAY CLNRS	2726 11TH AVE, GREELEY, CO 80631	<a href="#">149</a>
<a href="#">25</a>	RCRAGR08	COD983799529	0.07 mi. SW (370 ft.)	HUGH M WOODS #198	2450 29TH, GREELEY, CO 80631	<a href="#">150</a>
<a href="#">26</a>	UST	3902	0.07 mi. NW (370 ft.)	MCDOY DISTRIBUTING CO	155 E 27TH ST, GREELEY, CO 80632	<a href="#">152</a>
<a href="#">26</a>	HWSG	COR000200519	0.07 mi. N (370 ft.)	WELD COUNTY SCHOOL DISTRICT 6	155 E 27TH ST, GREELEY, CO 80631	<a href="#">153</a>
<a href="#">26</a>	RCRAGR08	COR000200519	0.07 mi. N (370 ft.)	WELD COUNTY SCHOOL DISTRICT 6	155 E 27TH ST, GREELEY, CO 80631	<a href="#">154</a>



## Located Sites Summary

<a href="#">27</a>	UST	10681	0.09 mi. N (475 ft.)	EHRlich NISSAN- ISUZU INC	2733 8TH AVE, GREELEY, CO 80631	<a href="#">156</a>
<a href="#">27</a>	SWF	1288WTR	0.07 mi. N (370 ft.)	WCG SUBARU INC	2805 8TH AVE, GREELEY, CO 80631	<a href="#">157</a>
<a href="#">27</a>	LST	10681LST	0.09 mi. N (475 ft.)	EHRlich NISSAN- ISUZU INC	2733 8TH AVE, GREELEY, CO 80631	<a href="#">158</a>
<a href="#">28</a>	HWSG	COD056829286	0.08 mi. N (422 ft.)	CO'S INTERNATIONAL MOTOR CARS INC	2563 28TH STREET, GREELEY, CO 80631	<a href="#">159</a>
<a href="#">28</a>	RCRANGR08	COD056829286	0.08 mi. N (422 ft.)	CHAMPION CHRYSLER JEEP DODGE	2563 28TH ST, GREELEY, CO 80631	<a href="#">160</a>
<a href="#">28</a>	UST	5461	0.08 mi. N (422 ft.)	CO'S INTERNATIONAL MOTOR CARS	2563 W 28TH ST, GREELEY, CO 80631	<a href="#">163</a>
<a href="#">29</a>	UST	3709	0.08 mi. S (422 ft.)	MALL GAS	1703 GREELEY MALL, GREELEY, CO 80631	<a href="#">164</a>
<a href="#">29</a>	LST	3709LST	0.08 mi. S (422 ft.)	MALL GAS	1703 GREELEY MALL, GREELEY, CO 80631	<a href="#">165</a>
<a href="#">30</a>	RCRANGR08	COD042164988	0.08 mi. N (422 ft.)	GREELEY AUTO SUPPLY INC	2380 W 27 ST, GREELEY, CO 80631	<a href="#">166</a>
<a href="#">30</a>	HWSG	COD042164988	0.08 mi. N (422 ft.)	GREELEY AUTO SUPPLY INC.	2380 W 27 ST., GREELEY, CO 80631	<a href="#">168</a>
<a href="#">31</a>	RCRAGR08	COD983775073	0.09 mi. N (475 ft.)	GHENT MOTOR COMPANY	2715 35TH AVE, GREELEY, CO 80634	<a href="#">169</a>
<a href="#">31</a>	SWF	1431WTR	0.09 mi. N (475 ft.)	GHENT MOTOR COMPANY	2715 35TH AVE., GREELEY, CO 80634	<a href="#">171</a>
<a href="#">31</a>	RCRAGR08	COR000204891	0.09 mi. N (475 ft.)	GHENT COLLISION CENTER	2715 35TH AVE UNIT B, GREELEY, CO 80634	<a href="#">172</a>
<a href="#">32</a>	LST	14261LST	0.09 mi. S (475 ft.)	JOHN EVANS JUNIOR HIGH SCHOOL	2900 15TH AVE, GREELEY, CO 80631	<a href="#">174</a>
<a href="#">32</a>	UST	14261	0.09 mi. S (475 ft.)	JOHN EVANS JUNIOR HIGH SCHOOL	2900 15TH AVE, GREELEY, CO 80631	<a href="#">175</a>
<a href="#">32</a>	RCRAGR08	COD100713098	0.09 mi. S (475 ft.)	JOHN EVANS JR. HIGH SCHOOL	2900 15TH AVE, GREELEY, CO 80631	<a href="#">176</a>
<a href="#">33</a>	UST	3053	0.09 mi. NW (475 ft.)	CST METRO LLC DBA CORNER STORE #641	2720 35TH AVE, GREELEY, CO 80634	<a href="#">179</a>
<a href="#">33</a>	LST	3053LST	0.09 mi. NW (475 ft.)	CST METRO LLC DBA CORNER STORE #641	2720 35TH AVE, GREELEY, CO 80631	<a href="#">180</a>
<a href="#">34</a>	UST	2870	0.1 mi. S (528 ft.)	SUNSET MEMORIAL GARDENS	3400 28TH ST, GREELEY, CO 80634	<a href="#">181</a>
<a href="#">34</a>	LST	2870LST	0.1 mi. S (528 ft.)	SUNSET MEMORIAL GARDENS	3400 28TH ST, GREELEY, CO 80634	<a href="#">182</a>
<a href="#">35</a>	SWF	130WTR	0.1 mi. NW (528 ft.)	WELD COUNTY GARAGE INC.	2699 47TH AVE, GREELEY, CO 80634	<a href="#">183</a>
<a href="#">35</a>	AST	14251AST	0.1 mi. NW (528 ft.)	QUALITY STORES INC	2699 47TH AVE, GREELEY, CO 80634	<a href="#">184</a>
<a href="#">35</a>	UST	14251	0.1 mi. NW (528 ft.)	QUALITY STORES INC	2699 47TH AVE, GREELEY, CO 80634	<a href="#">185</a>
<a href="#">36</a>	RCRANGR08	COR000240606	0.11 mi. N (581 ft.)	BATTERIES + BULBS	4330 CENTERPLACE DR #618, GREELEY, CO 80634	<a href="#">186</a>

## Located Sites Summary

<a href="#">37</a>	HWSG	COR000204990	0.12 mi. S (634 ft.)	THE HOME DEPOT - 1515	2815 35TH AVE, GREELEY, CO 80634	<a href="#">188</a>
<a href="#">37</a>	RCRAGR08	COR000204990	0.12 mi. S (634 ft.)	THE HOME DEPOT - 1515	2815 35TH AVE, GREELEY, CO 80634	<a href="#">189</a>
<a href="#">38</a>	LST	4557LST	0.12 mi. SW (634 ft.)	MOUNTAIN STATES REGIONAL OFFICE	3001 8TH AVE, GREELEY, CO 80631	<a href="#">192</a>
<a href="#">39</a>	RCRANGR08	COD982595563	0.12 mi. N (634 ft.)	AT & T FIELD OPERATIONS CENTER	2701 9TH AVE, GREELEY, CO 80634	<a href="#">193</a>
<a href="#">40</a>	SWF	1267WTR	0.12 mi. S (634 ft.)	HONDA OF GREELEY	4535 W. 29TH STREET, GREELEY, CO 80634	<a href="#">195</a>
<a href="#">41</a>	RCRAGR08	COR000234963	0.12 mi. N (634 ft.)	SAFeway STORE #2666	4548 CENTERPLACE DR, GREELEY, CO 80634	<a href="#">196</a>
<a href="#">42</a>	SWF	1356WTR	0.13 mi. S (686 ft.)	HYUNDAI OF GREELEY	4533 W. 29TH ST, GREELEY, CO 80634	<a href="#">198</a>
<a href="#">43</a>	MSHA	0505053	0.14 mi. S (739 ft.)	PORTABLE PLANT 3	2986 W 29TH STREET, #12-13, GREELEY, CO 80631	<a href="#">199</a>
<a href="#">43</a>	MSHA	0505000	0.14 mi. S (739 ft.)	PORTABLE PLANT 1	2986 W 29TH STREET, #12-13, GREELEY, CO 80631	<a href="#">200</a>
<a href="#">43</a>	MSHA	0505048	0.14 mi. S (739 ft.)	PORTABLE PLANT 2	2986 W 29TH STREET, #12-13, GREELEY, CO 80631	<a href="#">202</a>
<a href="#">44</a>	AST	20001AST	0.14 mi. N (739 ft.)	ACE HARDWARE OF GREELEY	2626A 11TH AVE, GREELEY, CO 80631	<a href="#">203</a>
<a href="#">45</a>	UST	3697	0.14 mi. S (739 ft.)	MONTGOMERY WARD #1457	2160 GREELEY MALL, GREELEY, CO 80631	<a href="#">204</a>
<a href="#">46</a>	AST	17836AST	0.16 mi. SW (845 ft.)	TRIPOINTE BUILDING	3001 8TH AVE, GREELEY, CO 80631	<a href="#">205</a>
<a href="#">46</a>	UST	4557	0.16 mi. SW (845 ft.)	MOUNTAIN STATES REGIONAL OFFICE	3001 8TH AVE, GREELEY, CO 80631	<a href="#">206</a>
<a href="#">47</a>	UST	1787	0.16 mi. NW (845 ft.)	TRIMAC TRANSPORTATION	2600 2ND AVE, GREELEY, CO 80631	<a href="#">207</a>
<a href="#">47</a>	AST	1787AST	0.16 mi. NW (845 ft.)	TRIMAC TRANSPORTATION	2600 2ND AVE, GREELEY, CO 80632	<a href="#">208</a>
<a href="#">47</a>	LST	1787LST	0.16 mi. NW (845 ft.)	TRIMAC TRANSPORTATION	2600 2ND AVE, GREELEY, CO 80631	<a href="#">209</a>
<a href="#">48</a>	UST	7994	0.17 mi. NW (898 ft.)	COLORADO KENWORTH INC	2551 2ND AVE, GREELEY, CO 80631	<a href="#">210</a>
<a href="#">48</a>	LST	7994LST	0.17 mi. NW (898 ft.)	COLORADO KENWORTH INC	2551 2ND AVE, GREELEY, CO 80631	<a href="#">211</a>
<a href="#">49</a>	UST	6835	0.17 mi. SE (898 ft.)	RR DONNELLEY	259 30TH ST, GREELEY, CO 80631	<a href="#">212</a>
<a href="#">49</a>	AST	6835AST	0.17 mi. SE (898 ft.)	RR DONNELLEY	259 30TH ST, GREELEY, CO 80631	<a href="#">213</a>
<a href="#">49</a>	LST	6835LST	0.17 mi. SE (898 ft.)	RR DONNELLEY	259 30TH ST, GREELEY, CO 80631	<a href="#">214</a>
<a href="#">50</a>	SWF	1422WTR	0.17 mi. N (898 ft.)	EHRlich VEHICLES INC	2605 35TH AVENUE, GREELEY, CO 80634	<a href="#">215</a>
<a href="#">51</a>	SWF	1421WTR	0.17 mi. N (898 ft.)	GREELEY NISSAN VOLKSWAGEN, LLC	2625 35TH AVENUE, GREELEY, CO 80634	<a href="#">216</a>
<a href="#">52</a>	SWF	943WTR	0.17 mi. N (898 ft.)	EHRlich AUTOMOBILES	4732 WEST 26TH STREET, GREELEY, CO 80634	<a href="#">217</a>
<a href="#">53</a>	UST	16032	0.18 mi. N (950 ft.)	SAFeway FUEL CENTER #2666	4548 CENTER PLACE DR, GREELEY, CO 80634	<a href="#">218</a>

## Located Sites Summary

<a href="#">53</a>	LST	16032LST	0.18 mi. N (950 ft.)	SAFeway FUEL CENTER #2666	4632 CENTER PLACE DR, GREELEY, CO 80634	<a href="#">219</a>
<a href="#">54</a>	UST	6006	0.2 mi. NW (1056 ft.)	GREELEY ECONOMY LUMBER & HARDWAR	500 27TH ST, GREELEY, CO 80631	<a href="#">220</a>
<a href="#">55</a>	SWF	1055WTR	0.2 mi. SW (1056 ft.)	SPRADLEY BARR FORD LINCOLN OF G	4901 29TH STREET, GREELEY, CO 80634	<a href="#">221</a>
<a href="#">56</a>	UST	18385	0.2 mi. S (1056 ft.)	WESTSIDE CONVENIENCE	4545 W 29TH ST, GREELEY, CO 80634	<a href="#">222</a>
<a href="#">57</a>	SWF	201WTR	0.21 mi. S (1109 ft.)	WILD WEST MOTORSPORTS, INC.	3010 W. 29TH ST., GREELEY, CO 80631	<a href="#">223</a>
<a href="#">58</a>	UST	15602	0.21 mi. N (1109 ft.)	KING SOOPERS FUEL CENTER #632	2712 11TH AVE, GREELEY, CO 80631	<a href="#">224</a>
<a href="#">59</a>	SWF	82WTR	0.23 mi. NW (1214 ft.)	PHIL'S PRO AUTO SERVICE	540 27TH STREET, GARDEN CITY, CO 80631	<a href="#">225</a>
<a href="#">60</a>	SWF	1307WTR	0.23 mi. N (1214 ft.)	JOHN ELWAY CHRYSLER/JEEP/DO DGE	2501 35TH AVE, GREELEY, CO 80634	<a href="#">226</a>
<a href="#">61</a>	SWF	1214WTR	0.23 mi. N (1214 ft.)	BRIDGESTONE RETAIL OPERATIONS, L	4617 CENTERPLACE D, GREELEY, CO 80634	<a href="#">227</a>
<a href="#">62</a>	UST	5606	0.23 mi. N (1214 ft.)	CORNERSTONE BUILDERS	2505 1ST AVE, GREELEY, CO 80631	<a href="#">228</a>
<a href="#">63</a>	LST	15207LST	0.25 mi. S (1320 ft.)	SUNMART 507	665 31ST ST, EVANS, CO 80620	<a href="#">229</a>
<a href="#">64</a>	LST	11449LST	0.26 mi. NW (1373 ft.)	MEADOW GOLD DAIRY TRUCK SHOP	408 26TH ST, GREELEY, CO 80631	<a href="#">230</a>
<a href="#">65</a>	SEMSARCH	CON000802905	0.27 mi. S (1426 ft.)	GREELEY 30TH STREET DRUG LAB	1804 30TH STREET, APT. #6, GREELEY, CO 80631	<a href="#">231</a>
<a href="#">66</a>	LST	11773LST	0.28 mi. S (1478 ft.)	NOR-COLORADO DISTRIBUTING CO	211 30TH ST, GREELEY, CO 80631	<a href="#">232</a>
<a href="#">67</a>	SWF	1392853907RE C	0.29 mi. NW (1531 ft.)	SCHAEFER ENTERPRISES, INC	500 26TH ST, GREELEY, CO 80631	<a href="#">233</a>
<a href="#">68</a>	LST	6681LST	0.31 mi. N (1637 ft.)	GATEWAY CONVENIENCE STORE	2449 35TH AVE, GREELEY, CO 80634	<a href="#">234</a>
<a href="#">69</a>	LST	11159LST	0.32 mi. N (1690 ft.)	CONOCO INC BULK PLANT	815 26TH ST, GREELEY, CO 80631	<a href="#">235</a>
<a href="#">69</a>	SWF	981WTR	0.32 mi. N (1690 ft.)	ADVANCED AUTO PRO'S INC	2527 8H AVE., GREELEY, CO 80631	<a href="#">236</a>
<a href="#">69</a>	LST	11182LST	0.32 mi. N (1690 ft.)	8TH AVE CONOCO SERVICE	2527 S 8TH AVE, GREELEY, CO 80631	<a href="#">237</a>
<a href="#">70</a>	LST	5835LST	0.33 mi. N (1742 ft.)	UNKNOWN	2419 1ST AVE, GREELEY, CO 80631	<a href="#">238</a>
<a href="#">71</a>	LST	8500LST	0.33 mi. NW (1742 ft.)	MEADOW GOLD DAIRY	450 25TH ST, GREELEY, CO 80631	<a href="#">239</a>
<a href="#">72</a>	SWF	352WTR	0.35 mi. S (1848 ft.)	WAL-MART STORES, INC.	3103 23RD AVENUE, GREELEY, CO 80633	<a href="#">240</a>
<a href="#">73</a>	SWF	600WTR	0.36 mi. N (1901 ft.)	COMPETITION TIRE & WHEEL	2525 8TH AVE, GREELEY, CO 80631	<a href="#">241</a>
<a href="#">74</a>	LST	11079LST	0.38 mi. N (2006 ft.)	GREASE MONKEY	2520 8TH AVE, GREELEY, CO 80631	<a href="#">242</a>
<a href="#">74</a>	LST	7641LST	0.4 mi. N (2112 ft.)	WILL SKOW	2517 7TH AVE, GREELEY, CO 80631	<a href="#">243</a>

## Located Sites Summary

<a href="#">75</a>	LST	9665LST	0.38 mi. S (2006 ft.)	GREELEY PARKVIEW CENTRAL OFFICE	3101 35TH AVE, GREELEY, CO 80634	<a href="#">244</a>
<a href="#">76</a>	LST	5096LST	0.4 mi. S (2112 ft.)	HALL-IRWIN CONSTRUCTION CO	3026 4TH AVE, GREELEY, CO 80631	<a href="#">245</a>
<a href="#">77</a>	LST	5930LST	0.41 mi. S (2165 ft.)	ROTHMAN OIL BULK PLANT	3100 STATE ST, EVANS, CO 80620	<a href="#">246</a>
<a href="#">78</a>	LST	3057LST	0.44 mi. N (2323 ft.)	SHAMROCK 637	2445 8TH AVE, GREELEY, CO 80631	<a href="#">247</a>
<a href="#">79</a>	LST	5205LST	0.5 mi. SW (2640 ft.)	EDWIN J HUNTER	3201 W SERVICE RD, EVANS, CO 80620	<a href="#">248</a>

## Facility Registry System (FRSCO)

[MAP ID# 1](#)

Distance from Property: 0.01 mi. (53 ft.) SW

### **FACILITY INFORMATION**

REGISTRY ID: 110057819829

NAME: WILLBROS CONSTRUCTION (U.S.), LLC

LOCATION ADDRESS: HWY 34 & CR 49  
GREELEY, CO 80634

COUNTY: WELD

EPA REGION: 08

FEDERAL FACILITY: NOT REPORTED

TRIBAL LAND: NOT REPORTED

ALTERNATIVE NAME/S:

**WILLBROS CONSTRUCTION (U.S.), LLC**

PROGRAM/S LISTED FOR THIS FACILITY

**OSHA-IMIS - OSHA-IMIS**

STANDARD INDUSTRIAL CLASSIFICATION/S (SIC)

**NO SIC DATA REPORTED**

NORTH AMERICAN INDUSTRY CLASSIFICATION/S (NAICS)

**213112 - SUPPORT ACTIVITIES FOR OIL AND GAS OPERATIONS.**

---

[Back to Report Summary](#)

## Facility Registry System (FRSCO)

[MAP ID# 1](#)

Distance from Property: 0.02 mi. (106 ft.) NW

### **FACILITY INFORMATION**

REGISTRY ID: 110064744237

NAME: WELD COUNTY PKWY

LOCATION ADDRESS: CR 49 AND HWY 34 TO CR 47 AND CR 60.5  
KERSEY, CO 80644

COUNTY: WELD

EPA REGION: 08

FEDERAL FACILITY: NOT REPORTED

TRIBAL LAND: NOT REPORTED

ALTERNATIVE NAME/S:

WELD COUNTY PKWY

PROGRAM/S LISTED FOR THIS FACILITY

NPDES - NATIONAL POLLUTANT DISCHARGE ELIMINATION SYSTEM

STANDARD INDUSTRIAL CLASSIFICATION/S (SIC)

1611 - HIGHWAY AND STREET CONSTRUCTION, EXCEPT ELEVATED HIGHWAYS

NORTH AMERICAN INDUSTRY CLASSIFICATION/S (NAICS)

NO NAICS DATA REPORTED

---

[Back to Report Summary](#)

## Facility Registry System (FRSCO)

[MAP ID# 1](#)

Distance from Property: 0.01 mi. (53 ft.) SW

### **FACILITY INFORMATION**

REGISTRY ID: 110064746501

NAME: 20 INCH NOBLE EXTENSION PIPELINE

LOCATION ADDRESS: CR 56 AND CR 49  
GREELEY, CO 80631

COUNTY: WELD

EPA REGION: 08

FEDERAL FACILITY: NOT REPORTED

TRIBAL LAND: NOT REPORTED

ALTERNATIVE NAME/S:

20 INCH NOBLE EXTENSION PIPELINE

PROGRAM/S LISTED FOR THIS FACILITY

NPDES - NATIONAL POLLUTANT DISCHARGE ELIMINATION SYSTEM

STANDARD INDUSTRIAL CLASSIFICATION/S (SIC)

1623 - WATER, SEWER, PIPELINE, AND COMMUNICATIONS AND POWER LINE CONSTRUCTION

NORTH AMERICAN INDUSTRY CLASSIFICATION/S (NAICS)

NO NAICS DATA REPORTED

---

[Back to Report Summary](#)

## Facility Registry System (FRSCO)

[MAP ID# 1](#)

Distance from Property: 0.02 mi. (106 ft.) NW

### **FACILITY INFORMATION**

REGISTRY ID: 110064725294

NAME: WELD CR 49

LOCATION ADDRESS: HWY 34

KERSEY, CO 80644

COUNTY: WELD

EPA REGION: 08

FEDERAL FACILITY: NOT REPORTED

TRIBAL LAND: NOT REPORTED

ALTERNATIVE NAME/S:

WELD CR 49

PROGRAM/S LISTED FOR THIS FACILITY

NPDES - NATIONAL POLLUTANT DISCHARGE ELIMINATION SYSTEM

STANDARD INDUSTRIAL CLASSIFICATION/S (SIC)

1611 - HIGHWAY AND STREET CONSTRUCTION, EXCEPT ELEVATED HIGHWAYS

NORTH AMERICAN INDUSTRY CLASSIFICATION/S (NAICS)

NO NAICS DATA REPORTED

---

[Back to Report Summary](#)



## ***Enforcement and Compliance History Information (ECHOR08)***

[MAP ID# 1](#)

Distance from Property: 0.02 mi. (106 ft.) NW

### **FACILITY INFORMATION**

UNIQUE ID: 110064744237

REGISTRY ID: 110064744237

NAME: WELD COUNTY PKWY

ADDRESS: CR 49 AND HWY 34 TO CR 47 AND CR 60.5  
KERSEY, CO 80644

COUNTY: WELD

FACILITY LINK: [Facility Detail Report](#)

---

[Back to Report Summary](#)

## Enforcement and Compliance History Information (ECHOR08)

[MAP ID# 1](#)

Distance from Property: 0.01 mi. (53 ft.) SW

### FACILITY INFORMATION

UNIQUE ID: 110064746501

REGISTRY ID: 110064746501

NAME: 20 INCH NOBLE EXTENSION PIPELINE

ADDRESS: CR 56 AND CR 49  
GREELEY, CO 80631

COUNTY: WELD

FACILITY LINK: [Facility Detail Report](#)

---

[Back to Report Summary](#)

## Enforcement and Compliance History Information (ECHOR08)

[MAP ID# 1](#)

Distance from Property: 0.02 mi. (106 ft.) NW

### FACILITY INFORMATION

UNIQUE ID: 110064725294

REGISTRY ID: 110064725294

NAME: WELD CR 49

ADDRESS: HWY 34  
KERSEY, CO 80644

COUNTY: WELD

FACILITY LINK: [Facility Detail Report](#)

---

[Back to Report Summary](#)

## Colorado Discharge Permit System Facilities (CDPS)

[MAP ID# 1](#)

Distance from Property: 0.01 mi. (53 ft.) SW

### **SITE INFORMATION**

PERMIT NUMBER: COR03M397

SITE NAME: 20 INCH NOBLE EXTENSION PIPELINE

ADDRESS: CR 56 AND CR 49

GREELEY, CO 80631

PERMIT TYPE: COR030000-STORMWATER DISCHARGE ASSOCIATED WITH CONSTRUCTION ACTIVITIES

PERMITTEE: DCP MIDSTREAM LP

PERMIT EFFECTIVE: 7/1/2014

---

[Back to Report Summary](#)

## Colorado Discharge Permit System Facilities (CDPS)

[MAP ID# 1](#)

Distance from Property: 0.02 mi. (106 ft.) NW

### **SITE INFORMATION**

PERMIT NUMBER: **COR03M001**

SITE NAME: **WELD CR 49**

ADDRESS: **HWY 34**

**KERSEY, CO 80644**

PERMIT TYPE: **COR030000-STORMWATER DISCHARGE ASSOCIATED WITH CONSTRUCTION ACTIVITIES**

PERMITTEE: **WELD COUNTY**

PERMIT EFFECTIVE: **4/9/2014**

---

[Back to Report Summary](#)

## Colorado Discharge Permit System Facilities (CDPS)

[MAP ID# 1](#)

Distance from Property: 0.02 mi. (106 ft.) NW

### **SITE INFORMATION**

PERMIT NUMBER: COR03M314

SITE NAME: WELD COUNTY PKWY

ADDRESS: CR 49 AND HWY 34 TO CR 47 AND CR 60.5

KERSEY, CO 80644

PERMIT TYPE: COR030000-STORMWATER DISCHARGE ASSOCIATED WITH CONSTRUCTION ACTIVITIES

PERMITTEE: WELD COUNTY

PERMIT EFFECTIVE: 6/10/2014

---

[Back to Report Summary](#)

# Integrated Compliance Information System National Pollutant Discharge Elimination System (ICISNPDES)

**MAP ID# 1**

Distance from Property: 0.02 mi. (106 ft.) NW

## **FACILITY INFORMATION**

GEOSEARCH ID: **COR03M314INPDES**

NPDES ID: **COR03M314** FACILITY #: **110064744237**

NAME: **WELD COUNTY PKWY**

PHYSICAL ADDRESS: **CR 49 AND HWY 34 TO CR 47 AND CR 60.5  
KERSEY CO 80644**

COUNTY: **WELD**

FACILITY TYPE: **NOT REPORTED**

IMPAIRED WATERS: **NOT REPORTED**

## **STANDARD INDUSTRIAL CLASSIFICATION**

**1611-HIGHWAY AND STREET CONSTRUCTION**

## **PERMITS**

FACILITY TYPE INDICATOR: **NON-POTABLE WATER**

PERMIT TYPE: **GENERAL PERMIT COVERED FACILITY**

MAJOR MINOR FACILITY: **MINOR DISCHARGER**

PERMIT STATUS: **EFFECTIVE**

WATER BODY: **SOUTH PLATTE RIVER**

PERMIT NAME: **WELD COUNTY**

AGENCY TYPE: **STATE**

ORIGINAL ISSUE DATE: **6/10/2014**

ISSUE DATE: **6/10/2014**

ISSUING AGENCY: **STA**

EFFECTIVE DATE: **6/10/2014**

EXPIRATION DATE: **6/30/2017**

RETIREMENT DATE: **NOT REPORTED**

TERMINATION DATE: **NOT REPORTED**

PERMIT COMPLIANCE STATUS: **YES**

PERMIT SUBJECT TO DMR RUN: **YES**

REPORTABLE NONCOMPLIANCE TRACKING IS ON: **YES**

## **INSPECTIONS**

- NO INSPECTIONS REPORTED -

## **HISTORIC COMPLIANCE**

- NO HISTORIC COMPLIANCE REPORTED -

## **SINGLE EVENT VIOLATIONS**

- NO SINGLE EVENT VIOLATIONS REPORTED -

## **FORMAL ENFORCEMENT ACTIONS**

- NO FORMAL ENFORCEMENT ACTIONS REPORTED -

## **EFFLUENT VIOLATIONS**

- NOT REPORTED -

## **EFFLUENT VIOLATIONS contd..**

- NOT REPORTED -

***Integrated Compliance Information System National Pollutant Discharge  
Elimination System (ICISNPDES)***

**EFFLUENT VIOLATIONS contd..**

**- NOT REPORTED -**

---

[Back to Report Summary](#)



# Integrated Compliance Information System National Pollutant Discharge Elimination System (ICISNPDES)

**MAP ID# 1**

Distance from Property: 0.02 mi. (106 ft.) NW

## **FACILITY INFORMATION**

GEOSEARCH ID: **COR03M001INPDES**

NPDES ID: **COR03M001** FACILITY #: **110064725294**

NAME: **WELD CR 49**

PHYSICAL ADDRESS: **HWY 34  
KERSEY CO 80644**

COUNTY: **WELD**

FACILITY TYPE: **NOT REPORTED**

IMPAIRED WATERS: **NOT REPORTED**

## **STANDARD INDUSTRIAL CLASSIFICATION**

**1611-HIGHWAY AND STREET CONSTRUCTION**

**1629-HEAVY CONSTRUCTION**

## **PERMITS**

FACILITY TYPE INDICATOR: **NON-POTABLE WATER**

PERMIT TYPE: **GENERAL PERMIT COVERED FACILITY**

MAJOR MINOR FACILITY: **MINOR DISCHARGER**

PERMIT STATUS: **EFFECTIVE**

WATER BODY: **SOUTH PLATTE RIVER**

PERMIT NAME: **WELD COUNTY**

AGENCY TYPE: **STATE**

ORIGINAL ISSUE DATE: **4/9/2014**

ISSUE DATE: **4/9/2014**

ISSUING AGENCY: **STA**

EFFECTIVE DATE: **4/9/2014**

EXPIRATION DATE: **6/30/2017**

RETIREMENT DATE: **NOT REPORTED**

TERMINATION DATE: **NOT REPORTED**

PERMIT COMPLIANCE STATUS: **YES**

PERMIT SUBJECT TO DMR RUN: **YES**

REPORTABLE NONCOMPLIANCE TRACKING IS ON: **YES**

## **INSPECTIONS**

- NO INSPECTIONS REPORTED -

## **HISTORIC COMPLIANCE**

- NO HISTORIC COMPLIANCE REPORTED -

## **SINGLE EVENT VIOLATIONS**

- NO SINGLE EVENT VIOLATIONS REPORTED -

## **FORMAL ENFORCEMENT ACTIONS**

- NO FORMAL ENFORCEMENT ACTIONS REPORTED -

## **EFFLUENT VIOLATIONS**

- NOT REPORTED -

***Integrated Compliance Information System National Pollutant Discharge  
Elimination System (ICISNPDES)***

**EFFLUENT VIOLATIONS contd..**

- NOT REPORTED -

**EFFLUENT VIOLATIONS contd..**

- NOT REPORTED -

---

[Back to Report Summary](#)

# Integrated Compliance Information System National Pollutant Discharge Elimination System (ICISNPDES)

**MAP ID# 1**

Distance from Property: 0.02 mi. (106 ft.) NW

## **FACILITY INFORMATION**

GEOSEARCH ID: **COR03O335INPDES**

NPDES ID: **COR03O335** FACILITY #: **110064725294**

NAME: **WELD CR 49**

PHYSICAL ADDRESS: **HWY 34  
KERSEY CO 80644**

COUNTY: **WELD**

FACILITY TYPE: **NOT REPORTED**

IMPAIRED WATERS: **NOT REPORTED**

## **STANDARD INDUSTRIAL CLASSIFICATION**

**1611-HIGHWAY AND STREET CONSTRUCTION**

## **PERMITS**

FACILITY TYPE INDICATOR: **NON-POTABLE WATER**

PERMIT TYPE: **GENERAL PERMIT COVERED FACILITY**

MAJOR MINOR FACILITY: **MINOR DISCHARGER**

PERMIT STATUS: **TERMINATED**

WATER BODY: **SOUTH PLATTE RIVER**

PERMIT NAME: **NORTHERN COLORADO CONSTRUCTORS INC**

AGENCY TYPE: **STATE**

ORIGINAL ISSUE DATE: **9/2/2015**

ISSUE DATE: **9/2/2015**

ISSUING AGENCY: **STA**

EFFECTIVE DATE: **9/2/2015**

EXPIRATION DATE: **6/30/2017**

RETIREMENT DATE: **NOT REPORTED**

TERMINATION DATE: **4/27/2016**

PERMIT COMPLIANCE STATUS: **YES**

PERMIT SUBJECT TO DMR RUN: **YES**

REPORTABLE NONCOMPLIANCE TRACKING IS ON: **YES**

## **INSPECTIONS**

**- NO INSPECTIONS REPORTED -**

## **HISTORIC COMPLIANCE**

HISTORIC NON-COMPLIANCE QUARTER (YYYYQ): **20163**

HISTORIC NON-COMPLIANCE: **UNDETERMINED QNCR STATUS - INSUFFICIENT DATA, OR PERMITEE IS A MINOR DISCHARGER NOT SUBJECT TO MANDATORY REPORTING**

NUMBER OF E90 VIOLATIONS: **0**

NUMBER OF COMPLIANCE SCHEDULE VIOLATIONS: **0**

NUMBER OF SINGLE EVENT VIOLATIONS: **0**

NUMBER OF PERMIT SCHEDULE VIOLATIONS: **0**

## **SINGLE EVENT VIOLATIONS**

**- NO SINGLE EVENT VIOLATIONS REPORTED -**

**Integrated Compliance Information System National Pollutant Discharge  
Elimination System (ICISNPDES)**

**FORMAL ENFORCEMENT ACTIONS**

- NO FORMAL ENFORCEMENT ACTIONS REPORTED -

**EFFLUENT VIOLATIONS**

- NOT REPORTED -

**EFFLUENT VIOLATIONS contd..**

- NOT REPORTED -

**EFFLUENT VIOLATIONS contd..**

- NOT REPORTED -

---

[Back to Report Summary](#)

# Integrated Compliance Information System National Pollutant Discharge Elimination System (ICISNPDES)

**MAP ID# 1**

Distance from Property: 0.01 mi. (53 ft.) SW

## **FACILITY INFORMATION**

GEOSEARCH ID: **COR03M397INPDES**  
NPDES ID: **COR03M397** FACILITY #: **110064746501**  
NAME: **20 INCH NOBLE EXTENSION PIPELINE**  
PHYSICAL ADDRESS: **CR 56 AND CR 49**  
**GREELEY CO 80631**  
COUNTY: **WELD**  
FACILITY TYPE: **NOT REPORTED**  
IMPAIRED WATERS: **303(D) LISTED**

## **STANDARD INDUSTRIAL CLASSIFICATION**

**1623-WATER, SEWER, AND UTILITY LINES**

## **PERMITS**

FACILITY TYPE INDICATOR: **NON-POTABLE WATER**  
PERMIT TYPE: **GENERAL PERMIT COVERED FACILITY**  
MAJOR MINOR FACILITY: **MINOR DISCHARGER**  
PERMIT STATUS: **TERMINATED**  
WATER BODY: **CACHE LA POUFRE RIVER**  
PERMIT NAME: **DCP MIDSTREAM LP**  
AGENCY TYPE: **STATE**  
ORIGINAL ISSUE DATE: **7/1/2014**  
ISSUE DATE: **7/1/2014**  
ISSUING AGENCY: **STA**  
EFFECTIVE DATE: **7/1/2014**  
EXPIRATION DATE: **6/30/2017**  
RETIREMENT DATE: **NOT REPORTED**  
TERMINATION DATE: **10/22/2015**  
PERMIT COMPLIANCE STATUS: **YES**  
PERMIT SUBJECT TO DMR RUN: **YES**  
REPORTABLE NONCOMPLIANCE TRACKING IS ON: **YES**

## **INSPECTIONS**

**- NO INSPECTIONS REPORTED -**

## **HISTORIC COMPLIANCE**

HISTORIC NON-COMPLIANCE QUARTER (YYYYQ): **20161**  
HISTORIC NON-COMPLIANCE: **UNDETERMINED QNCR STATUS - INSUFFICIENT DATA, OR PERMITEE IS A MINOR DISCHARGER NOT SUBJECT TO MANDATORY REPORTING**  
NUMBER OF E90 VIOLATIONS: **0**  
NUMBER OF COMPLIANCE SCHEDULE VIOLATIONS: **0**  
NUMBER OF SINGLE EVENT VIOLATIONS: **0**  
NUMBER OF PERMIT SCHEDULE VIOLATIONS: **0**

## **SINGLE EVENT VIOLATIONS**

**- NO SINGLE EVENT VIOLATIONS REPORTED -**

**Integrated Compliance Information System National Pollutant Discharge  
Elimination System (ICISNPDES)**

**FORMAL ENFORCEMENT ACTIONS**

- NO FORMAL ENFORCEMENT ACTIONS REPORTED -

**EFFLUENT VIOLATIONS**

- NOT REPORTED -

**EFFLUENT VIOLATIONS contd..**

- NOT REPORTED -

**EFFLUENT VIOLATIONS contd..**

- NOT REPORTED -

---

[Back to Report Summary](#)

## Facility Registry System (FRSCO)

[MAP ID# 1](#)

Distance from Property: 0.01 mi. (53 ft.) SW

### **FACILITY INFORMATION**

REGISTRY ID: 110057700876

NAME: DCP MIDSTREAM

LOCATION ADDRESS: HWY 34 & CR 49  
GREELEY, CO 80634

COUNTY: WELD

EPA REGION: 08

FEDERAL FACILITY: NOT REPORTED

TRIBAL LAND: NOT REPORTED

ALTERNATIVE NAME/S:

**DCP MIDSTREAM**

PROGRAM/S LISTED FOR THIS FACILITY

**OSHA-IMIS - OSHA-IMIS**

STANDARD INDUSTRIAL CLASSIFICATION/S (SIC)

**NO SIC DATA REPORTED**

NORTH AMERICAN INDUSTRY CLASSIFICATION/S (NAICS)

**211111 - CRUDE PETROLEUM AND NATURAL GAS EXTRACTION.**

---

[Back to Report Summary](#)

## Enforcement and Compliance History Information (ECHOR08)

[MAP ID# 2](#)

Distance from Property: 0.01 mi. (53 ft.) NW

### FACILITY INFORMATION

UNIQUE ID: 110017672133

REGISTRY ID: 110017672133

NAME: PDC HILLMAN 14-14

ADDRESS: SW SW SEC 14 T5N R65W  
GREELEY, CO 80631

COUNTY: WELD

FACILITY LINK: [Facility Detail Report](#)

---

[Back to Report Summary](#)



# Aerometric Information Retrieval System / Air Facility Subsystem (AIRSAFS)

**MAP ID# 2**

Distance from Property: 0.01 mi. (53 ft.) NW

## **SITE INFORMATION**

UNIQUE ID: 1022974

PLANT ID: 1022974

NAME: PDC HILLMAN 14-14

ADDRESS: SWSW SEC. 14-T5N-R65W

GREELEY, 1.1 MI E OF, CO 80631

CLASSIFICATION: POTENTIAL UNCONTROLLED EMISSIONS <100 TONS/YEAR

OPERATION STATUS: OPERATING

STATE COMPLIANCE STATUS: IN COMPLIANCE - SHUT DOWN

FACILITY TYPE: PRIVATELY OWNED/OPERATED

CURRENT HIGH PRIORITY VIOLATOR: NOT REPORTED

SIC DESCRIPTION: ESTABLISHMENTS PRIMARILY ENGAGED IN PRODUCING LIQUID HYDROCARBONS FROM OIL AND GAS FIELD GASES.

**ENFORCEMENT ACTIONS** NO ENFORCEMENT ACTIONS REPORTED

## **AIR PROGRAM**

AIR PROGRAM STATUS: OPERATING

EPA COMPLIANCE STATUS: IN COMPLIANCE - SHUT DOWN

POLLUTANT COMPLIANCE STATUS: IN COMPLIANCE - SHUT DOWN

POLLUTANT: VOLATILE ORGANIC COMPOUNDS

## **HISTORICAL COMPLIANCE AIR PROGRAM LEVEL**

AIR PROGRAM: SIP SOURCE

COMPLIANCE DATE (YYYQ): 0704

HISTORICAL COMPLIANCE STATUS: IN COMPLIANCE WITH PROCEDURAL REQUIREMENTS

AIR PROGRAM: SIP SOURCE

COMPLIANCE DATE (YYYQ): 1304

HISTORICAL COMPLIANCE STATUS: IN COMPLIANCE WITH PROCEDURAL REQUIREMENTS

AIR PROGRAM: SIP SOURCE

COMPLIANCE DATE (YYYQ): 0904

HISTORICAL COMPLIANCE STATUS: IN COMPLIANCE WITH PROCEDURAL REQUIREMENTS

AIR PROGRAM: SIP SOURCE

COMPLIANCE DATE (YYYQ): 1303

HISTORICAL COMPLIANCE STATUS: IN COMPLIANCE WITH PROCEDURAL REQUIREMENTS

AIR PROGRAM: SIP SOURCE

COMPLIANCE DATE (YYYQ): 1104

HISTORICAL COMPLIANCE STATUS: IN COMPLIANCE WITH PROCEDURAL REQUIREMENTS

AIR PROGRAM: SIP SOURCE

# **Aerometric Information Retrieval System / Air Facility Subsystem (AIRSAFS)**

COMPLIANCE DATE (YYYQ): 1302  
HISTORICAL COMPLIANCE STATUS: **IN COMPLIANCE WITH PROCEDURAL REQUIREMENTS**

AIR PROGRAM: **SIP SOURCE**  
COMPLIANCE DATE (YYYQ): 1202  
HISTORICAL COMPLIANCE STATUS: **IN COMPLIANCE WITH PROCEDURAL REQUIREMENTS**

AIR PROGRAM: **SIP SOURCE**  
COMPLIANCE DATE (YYYQ): 1403  
HISTORICAL COMPLIANCE STATUS: **IN COMPLIANCE WITH PROCEDURAL REQUIREMENTS**

AIR PROGRAM: **SIP SOURCE**  
COMPLIANCE DATE (YYYQ): 1204  
HISTORICAL COMPLIANCE STATUS: **IN COMPLIANCE WITH PROCEDURAL REQUIREMENTS**

AIR PROGRAM: **SIP SOURCE**  
COMPLIANCE DATE (YYYQ): 1001  
HISTORICAL COMPLIANCE STATUS: **IN COMPLIANCE WITH PROCEDURAL REQUIREMENTS**

AIR PROGRAM: **SIP SOURCE**  
COMPLIANCE DATE (YYYQ): 0803  
HISTORICAL COMPLIANCE STATUS: **IN COMPLIANCE WITH PROCEDURAL REQUIREMENTS**

AIR PROGRAM: **SIP SOURCE**  
COMPLIANCE DATE (YYYQ): 1004  
HISTORICAL COMPLIANCE STATUS: **IN COMPLIANCE WITH PROCEDURAL REQUIREMENTS**

AIR PROGRAM: **SIP SOURCE**  
COMPLIANCE DATE (YYYQ): 1102  
HISTORICAL COMPLIANCE STATUS: **IN COMPLIANCE WITH PROCEDURAL REQUIREMENTS**

AIR PROGRAM: **SIP SOURCE**  
COMPLIANCE DATE (YYYQ): 0804  
HISTORICAL COMPLIANCE STATUS: **IN COMPLIANCE WITH PROCEDURAL REQUIREMENTS**

AIR PROGRAM: **SIP SOURCE**  
COMPLIANCE DATE (YYYQ): 0801  
HISTORICAL COMPLIANCE STATUS: **IN COMPLIANCE WITH PROCEDURAL REQUIREMENTS**

AIR PROGRAM: **SIP SOURCE**  
COMPLIANCE DATE (YYYQ): 0701  
HISTORICAL COMPLIANCE STATUS: **IN COMPLIANCE WITH PROCEDURAL REQUIREMENTS**

AIR PROGRAM: **SIP SOURCE**  
COMPLIANCE DATE (YYYQ): 1003  
HISTORICAL COMPLIANCE STATUS: **IN COMPLIANCE WITH PROCEDURAL REQUIREMENTS**

**Aerometric Information Retrieval System / Air Facility Subsystem  
(AIRSAFS)**

AIR PROGRAM: **SIP SOURCE**  
COMPLIANCE DATE (YYYQ): **0604**  
HISTORICAL COMPLIANCE STATUS: **IN COMPLIANCE WITH PROCEDURAL REQUIREMENTS**

AIR PROGRAM: **SIP SOURCE**  
COMPLIANCE DATE (YYYQ): **1002**  
HISTORICAL COMPLIANCE STATUS: **IN COMPLIANCE WITH PROCEDURAL REQUIREMENTS**

AIR PROGRAM: **SIP SOURCE**  
COMPLIANCE DATE (YYYQ): **1103**  
HISTORICAL COMPLIANCE STATUS: **IN COMPLIANCE WITH PROCEDURAL REQUIREMENTS**

AIR PROGRAM: **SIP SOURCE**  
COMPLIANCE DATE (YYYQ): **1402**  
HISTORICAL COMPLIANCE STATUS: **IN COMPLIANCE WITH PROCEDURAL REQUIREMENTS**

AIR PROGRAM: **SIP SOURCE**  
COMPLIANCE DATE (YYYQ): **0703**  
HISTORICAL COMPLIANCE STATUS: **IN COMPLIANCE WITH PROCEDURAL REQUIREMENTS**

AIR PROGRAM: **SIP SOURCE**  
COMPLIANCE DATE (YYYQ): **0702**  
HISTORICAL COMPLIANCE STATUS: **IN COMPLIANCE WITH PROCEDURAL REQUIREMENTS**

AIR PROGRAM: **SIP SOURCE**  
COMPLIANCE DATE (YYYQ): **1401**  
HISTORICAL COMPLIANCE STATUS: **IN COMPLIANCE WITH PROCEDURAL REQUIREMENTS**

AIR PROGRAM: **SIP SOURCE**  
COMPLIANCE DATE (YYYQ): **0802**  
HISTORICAL COMPLIANCE STATUS: **IN COMPLIANCE WITH PROCEDURAL REQUIREMENTS**

AIR PROGRAM: **SIP SOURCE**  
COMPLIANCE DATE (YYYQ): **0901**  
HISTORICAL COMPLIANCE STATUS: **IN COMPLIANCE WITH PROCEDURAL REQUIREMENTS**

AIR PROGRAM: **SIP SOURCE**  
COMPLIANCE DATE (YYYQ): **1201**  
HISTORICAL COMPLIANCE STATUS: **IN COMPLIANCE WITH PROCEDURAL REQUIREMENTS**

AIR PROGRAM: **SIP SOURCE**  
COMPLIANCE DATE (YYYQ): **0903**  
HISTORICAL COMPLIANCE STATUS: **IN COMPLIANCE WITH PROCEDURAL REQUIREMENTS**

## **Aerometric Information Retrieval System / Air Facility Subsystem (AIRSAFS)**

AIR PROGRAM: **SIP SOURCE**

COMPLIANCE DATE (YYYQ): **1301**

HISTORICAL COMPLIANCE STATUS: **IN COMPLIANCE WITH PROCEDURAL REQUIREMENTS**

AIR PROGRAM: **SIP SOURCE**

COMPLIANCE DATE (YYYQ): **1203**

HISTORICAL COMPLIANCE STATUS: **IN COMPLIANCE WITH PROCEDURAL REQUIREMENTS**

AIR PROGRAM: **SIP SOURCE**

COMPLIANCE DATE (YYYQ): **1101**

HISTORICAL COMPLIANCE STATUS: **IN COMPLIANCE WITH PROCEDURAL REQUIREMENTS**

AIR PROGRAM: **SIP SOURCE**

COMPLIANCE DATE (YYYQ): **0902**

HISTORICAL COMPLIANCE STATUS: **IN COMPLIANCE WITH PROCEDURAL REQUIREMENTS**

---

[Back to Report Summary](#)

# Air Pollution Control Division Permitted Facilities (APCDP)

MAP ID# 2

Distance from Property: 0.01 mi. (53 ft.) NW

## SITE INFORMATION

SITE ID: 123-2444

FACILITY NAME: PDC HILLMAN 14-14

ADDRESS: SWSW SEC. 14-T5N-R65W

GREELEY, 1.1 MI E OF, CO 80631

PERMIT NAME: PDC HILLMAN 14-14

FACILITY CLASSIFICATION: 0

## AIR PROGRAM

AIR PROGRAM CLASSIFICATION: 'A'=Major, 'B'=Minor, 'SM'=Synthetic Minor, 'ND'=No Major Source Threshold Defined, 'C'=Unknown, 'BLANK'= BLANK FIELD

AIR PROGRAM CLASS: MINOR

ACID PRECIPITATION: BLANK APEN EXEMPT: BLANK CFC TRACKING: BLANK

CONDENSATE STORAGE TANK: B FESOP (NON-TITLE V): BLANK MACT (SEC. 63 NESHAPS): BLANK

NESHAP: BLANK NON FEDERALLY REPORTABLE SOURCE: BLANK FEDERAL NSPS: BLANK

STATE NSPS: BLANK NSR: BLANK PSD: BLANK SIP SOURCE UNDER FEDERAL JURISDICTION: BLANK

SIP SOURCE: BLANK TITLE V PERMITS: BLANK NATIVE AMERICAN: BLANK

PLANT AIR PROGRAM: OZONE, AREA N2081

PROPERTY AREA: NOT REPORTED

COMPLIANCE MONITORING SYSTEM: NOT REPORTED

DATE COMPLIANCE MONITORING SYSTEM: 01/27/04

STANDARD INDUSTRIAL DESCRIPTION:

**OIL AND GAS EXTRACTION - NATURAL GAS LIQUIDS**

## SITE CONTACT INFORMATION

CONTACT NAME: ELIZABETH DUNCAN

CONTACT PHONE: (303)860-5800

SITE DESCRIPTION: E&P CONDENSATE STORAGE TANK

COMMENTS:

**CANCELLED PER LETTER DATED 12/28/2006**

## OWNER INFORMATION

OWNER CUSTOMER #: 9920108056

OWNER NAME: PDC ENERGY, INC.

ADDRESS: 1775 SHERMAN ST, SUITE 3000

DENVER, 08 80203

OWNER MAIL NAME: KELLI COX

OWNER MAIL PHONE: (303)860-5800

SITE OWNER DESCRIPTION: O&G PRODUCTION

## SITE POLLUTANT INFORMATION

EFFECTIVE YEAR OF INVENTORY: 2015

POLLUTANT NAME: CO - CARBON MONOXIDE

EMISSION DATA SUBMITTED YEAR: 2013

POLLUTANT IS A HAZARDOUS AIR POLLUTANT UNDER COLORADO SECTION 25-7-109.3 C.R.S: NO

POLLUTANT IS A CRITERIA POLLUTANT: YES

POLLUTANT IS REPORTABLE AS EPCRA (SARA TITLE III) COMPOUND ONLY: NO

POLLUTANT IS A HAZARDOUS AIR POLLUTANT LISTED UNDER THE FEDERAL CAAA SECTION 112: NO

POLLUTANT IS A OZONE DEPLETING COMPOUND LISTED UNDER COLORADO AQCC REGULATION 15 SECTION II.11.: NO

## Air Pollution Control Division Permitted Facilities (APCDP)

ESTIMATED EMISSIONS: (TONS PER YEAR):	UNCONTROLLED ESTIMATED EMISSIONS: (TONS PER YEAR):	EMISSIONS LIMIT: (TONS PER YEAR):
<b>0.00154</b>	<b>0.00154</b>	<b>0.00000</b>

ESTIMATED EMISSIONS WITH RULE EFFECTIVENESS:  
(TONS PER YEAR)  
**0.00000**

EFFECTIVE YEAR OF INVENTORY: **2015**

POLLUTANT NAME: **NOX - NITROGEN DIOXIDE**

EMISSION DATA SUBMITTED YEAR: **2013**

POLLUTANT IS A HAZARDOUS AIR POLLUTANT UNDER COLORADO SECTION 25-7-109.3 C.R.S: **NO**

POLLUTANT IS A CRITERIA POLLUTANT: **YES**

POLLUTANT IS REPORTABLE AS EPCRA (SARA TITLE III) COMPOUND ONLY: **NO**

POLLUTANT IS A HAZARDOUS AIR POLLUTANT LISTED UNDER THE FEDERAL CAAA SECTION 112: **NO**

POLLUTANT IS A OZONE DEPLETING COMPOUND LISTED UNDER COLORADO AQCC REGULATION 15 SECTION II.11.: **NO**

ESTIMATED EMISSIONS: (TONS PER YEAR):	UNCONTROLLED ESTIMATED EMISSIONS: (TONS PER YEAR):	EMISSIONS LIMIT: (TONS PER YEAR):
<b>0.00077</b>	<b>0.00077</b>	<b>0.00000</b>

ESTIMATED EMISSIONS WITH RULE EFFECTIVENESS:  
(TONS PER YEAR)  
**0.00000**

EFFECTIVE YEAR OF INVENTORY: **2015**

POLLUTANT NAME: **VOC - VOLATILE ORGANIC COMPOUNDS**

EMISSION DATA SUBMITTED YEAR: **2013**

POLLUTANT IS A HAZARDOUS AIR POLLUTANT UNDER COLORADO SECTION 25-7-109.3 C.R.S: **NO**

POLLUTANT IS A CRITERIA POLLUTANT: **YES**

POLLUTANT IS REPORTABLE AS EPCRA (SARA TITLE III) COMPOUND ONLY: **NO**

POLLUTANT IS A HAZARDOUS AIR POLLUTANT LISTED UNDER THE FEDERAL CAAA SECTION 112: **NO**

POLLUTANT IS A OZONE DEPLETING COMPOUND LISTED UNDER COLORADO AQCC REGULATION 15 SECTION II.11.: **NO**

ESTIMATED EMISSIONS: (TONS PER YEAR):	UNCONTROLLED ESTIMATED EMISSIONS: (TONS PER YEAR):	EMISSIONS LIMIT: (TONS PER YEAR):
<b>0.13117</b>	<b>2.62356</b>	<b>0.00000</b>

ESTIMATED EMISSIONS WITH RULE EFFECTIVENESS:  
(TONS PER YEAR)  
**0.00000**

EFFECTIVE YEAR OF INVENTORY: **2011**

POLLUTANT NAME: **VOC - VOLATILE ORGANIC COMPOUNDS**

EMISSION DATA SUBMITTED YEAR: **2008**

POLLUTANT IS A HAZARDOUS AIR POLLUTANT UNDER COLORADO SECTION 25-7-109.3 C.R.S: **NO**

POLLUTANT IS A CRITERIA POLLUTANT: **YES**

POLLUTANT IS REPORTABLE AS EPCRA (SARA TITLE III) COMPOUND ONLY: **NO**

POLLUTANT IS A HAZARDOUS AIR POLLUTANT LISTED UNDER THE FEDERAL CAAA SECTION 112: **NO**

POLLUTANT IS A OZONE DEPLETING COMPOUND LISTED UNDER COLORADO AQCC REGULATION 15 SECTION II.11.: **NO**

ESTIMATED EMISSIONS: (TONS PER YEAR):	UNCONTROLLED ESTIMATED EMISSIONS: (TONS PER YEAR):	EMISSIONS LIMIT: (TONS PER YEAR):
<b>0.00000</b>	<b>0.00000</b>	<b>0.00000</b>

ESTIMATED EMISSIONS WITH RULE EFFECTIVENESS:

## Air Pollution Control Division Permitted Facilities (APCDP)

(TONS PER YEAR)

**0.00000**

### **STACK**

EFFECTIVE YEAR OF INVENTORY: **2015**

EMISSION DATA SUBMITTED YEAR: **2013**

EMISSION RELEASE POINT (STACK): **FLASH EMISSIONS CONTROLLED BY COMBUSTOR**

STACK GAS FLOW RATE: STACK GAS FLOW RATE (NEI COMPATIBLE):  
(CUBIC FEET PER MINUTE): (CUBIC FEET PER MINUTE):

**5916.00000 98.00000**

STACK HEIGHT: STACK DIAMETER: PLUME HEIGHT:

**20.00000 2.00000 0.00000**

STACK TYPE DESCRIPTION:

**A STACK WITH AN UNOBSTRUCTED OPENING DISCHARGING IN A VERTICAL DIRECTION**

EFFECTIVE YEAR OF INVENTORY: **2011**

EMISSION DATA SUBMITTED YEAR: **2008**

EMISSION RELEASE POINT (STACK): **CANCELLED**

STACK GAS FLOW RATE: STACK GAS FLOW RATE (NEI COMPATIBLE):  
(CUBIC FEET PER MINUTE): (CUBIC FEET PER MINUTE):

**0.00000 0.00000**

STACK HEIGHT: STACK DIAMETER: PLUME HEIGHT:

**0.00000 0.00000 30.00000**

STACK TYPE DESCRIPTION:

**A STACK WITH AN UNOBSTRUCTED OPENING DISCHARGING IN A VERTICAL DIRECTION**

### **STACK POLLUTANT**

EFFECTIVE YEAR OF INVENTORY: **2015**

POLLUTANT NAME: **VOC - VOLATILE ORGANIC COMPOUNDS**

EMISSION DATA SUBMITTED YEAR: **2013**

POLLUTANT IS A HAZARDOUS AIR POLLUTANT UNDER COLORADO SECTION 25-7-109.3 C.R.S: **NO**

POLLUTANT IS A CRITERIA POLLUTANT: **YES**

POLLUTANT IS REPORTABLE AS EPCRA (SARA TITLE III) COMPOUND ONLY: **NO**

POLLUTANT IS A HAZARDOUS AIR POLLUTANT LISTED UNDER THE FEDERAL CAAA SECTION 112: **NO**

POLLUTANT IS A OZONE DEPLETING COMPOUND LISTED UNDER COLORADO AQCC REGULATION 15 SECTION II.11.: **NO**

ESTIMATED EMISSIONS: UNCONTROLLED ESTIMATED EMISSIONS: EMISSIONS LIMIT:  
(TONS PER YEAR): (TONS PER YEAR): (TONS PER YEAR):

**0.13117 2.62356 0.00000**

ESTIMATED EMISSIONS WITH RULE EFFECTIVENESS:  
(TONS PER YEAR)

**0.00000**

EFFECTIVE YEAR OF INVENTORY: **2015**

POLLUTANT NAME: **NO2 - NITROGEN DIOXIDE**

EMISSION DATA SUBMITTED YEAR: **2013**

POLLUTANT IS A HAZARDOUS AIR POLLUTANT UNDER COLORADO SECTION 25-7-109.3 C.R.S: **NO**

POLLUTANT IS A CRITERIA POLLUTANT: **YES**

POLLUTANT IS REPORTABLE AS EPCRA (SARA TITLE III) COMPOUND ONLY: **NO**

POLLUTANT IS A HAZARDOUS AIR POLLUTANT LISTED UNDER THE FEDERAL CAAA SECTION 112: **NO**

## Air Pollution Control Division Permitted Facilities (APCDP)

POLLUTANT IS A OZONE DEPLETING COMPOUND LISTED UNDER COLORADO AQCC REGULATION 15 SECTION II.11.: **NO**

ESTIMATED EMISSIONS:	UNCONTROLLED ESTIMATED EMISSIONS:	EMISSIONS LIMIT:
(TONS PER YEAR):	(TONS PER YEAR):	(TONS PER YEAR):

<b>0.00077</b>	<b>0.00077</b>	<b>0.00000</b>
----------------	----------------	----------------

ESTIMATED EMISSIONS WITH RULE EFFECTIVENESS:  
(TONS PER YEAR)

**0.00000**

EFFECTIVE YEAR OF INVENTORY: **2015**

POLLUTANT NAME: **CO - CARBON MONOXIDE**

EMISSION DATA SUBMITTED YEAR: **2013**

POLLUTANT IS A HAZARDOUS AIR POLLUTANT UNDER COLORADO SECTION 25-7-109.3 C.R.S: **NO**

POLLUTANT IS A CRITERIA POLLUTANT: **YES**

POLLUTANT IS REPORTABLE AS EPCRA (SARA TITLE III) COMPOUND ONLY: **NO**

POLLUTANT IS A HAZARDOUS AIR POLLUTANT LISTED UNDER THE FEDERAL CAAA SECTION 112: **NO**

POLLUTANT IS A OZONE DEPLETING COMPOUND LISTED UNDER COLORADO AQCC REGULATION 15 SECTION II.11.: **NO**

ESTIMATED EMISSIONS:	UNCONTROLLED ESTIMATED EMISSIONS:	EMISSIONS LIMIT:
(TONS PER YEAR):	(TONS PER YEAR):	(TONS PER YEAR):

<b>0.00154</b>	<b>0.00154</b>	<b>0.00000</b>
----------------	----------------	----------------

ESTIMATED EMISSIONS WITH RULE EFFECTIVENESS:  
(TONS PER YEAR)

**0.00000**

EFFECTIVE YEAR OF INVENTORY: **2011**

POLLUTANT NAME: **VOC - VOLATILE ORGANIC COMPOUNDS**

EMISSION DATA SUBMITTED YEAR: **2008**

POLLUTANT IS A HAZARDOUS AIR POLLUTANT UNDER COLORADO SECTION 25-7-109.3 C.R.S: **NO**

POLLUTANT IS A CRITERIA POLLUTANT: **YES**

POLLUTANT IS REPORTABLE AS EPCRA (SARA TITLE III) COMPOUND ONLY: **NO**

POLLUTANT IS A HAZARDOUS AIR POLLUTANT LISTED UNDER THE FEDERAL CAAA SECTION 112: **NO**

POLLUTANT IS A OZONE DEPLETING COMPOUND LISTED UNDER COLORADO AQCC REGULATION 15 SECTION II.11.: **NO**

ESTIMATED EMISSIONS:	UNCONTROLLED ESTIMATED EMISSIONS:	EMISSIONS LIMIT:
(TONS PER YEAR):	(TONS PER YEAR):	(TONS PER YEAR):

<b>0.00000</b>	<b>0.00000</b>	<b>0.00000</b>
----------------	----------------	----------------

ESTIMATED EMISSIONS WITH RULE EFFECTIVENESS:  
(TONS PER YEAR)

**0.00000**

### UNIT COMMENT

**-NO COMMENTS REPORTED**

[Back to Report Summary](#)



## Facility Registry System (FRSCO)

**MAP ID# 2**

Distance from Property: 0.01 mi. (53 ft.) NW

### **FACILITY INFORMATION**

REGISTRY ID: 110017672133

NAME: PDC HILLMAN 14-14

LOCATION ADDRESS: SW SW SEC 14 T5N R65W  
GREELEY, CO 80631

COUNTY: WELD

EPA REGION: 08

FEDERAL FACILITY: NOT REPORTED

TRIBAL LAND: NOT REPORTED

ALTERNATIVE NAME/S:

**MERIT ENERGY COMPANY - HILLMAN**

**PDC HILLMAN 14-14**

PROGRAM/S LISTED FOR THIS FACILITY

**EIS - EIS**

**AIR - AIR**

**AIRS/AFS - AEROMETRIC INFORMATION RETRIEVAL SYSTEM / AIRS FACILITY SYSTEM**

STANDARD INDUSTRIAL CLASSIFICATION/S (SIC)

**1321 - NATURAL GAS LIQUIDS**

NORTH AMERICAN INDUSTRY CLASSIFICATION/S (NAICS)

**211112 - NATURAL GAS LIQUID EXTRACTION.**

**211112 - NATURAL GAS LIQUID EXTRACTION.**

**211112 - NATURAL GAS LIQUID EXTRACTION.**

**211112 - NATURAL GAS LIQUID EXTRACTION.**

**211112 - NATURAL GAS LIQUID EXTRACTION.**

---

[Back to Report Summary](#)

## Spills Listing (SPILLS)

**MAP ID# 3**

Distance from Property: 0.01 mi. (53 ft.) W

### **INCIDENT INFORMATION**

CASE NUMBER: **CO95-657** NRC NUMBER: **NOT REPORTED**

SPILL DATE: **07/19/95**

SPILL LOCATION: **HWY 34 & 39TH AVENUE**

SPILL CITY/STATE/ZIP: **GREELEY, CO NOT REPORTED**

SPILL COUNTY: **WELD**

### **RESPONSIBLE PARTY**

NAME: **HYLAND ENTERPRISES INC**

ADDRESS: **STREET NOT REPORTED**

**CITY NOT REPORTED, NOT REPORTED**

COUNTY: **NOT REPORTED**

CONTACT: **NOT REPORTED**

PHONE: **NOT REPORTED**

### **INCIDENT DETAILS**

SOURCE: **HIGHWAY/ROADWAY**

SOURCE TYPE: **UNKNOWN**

MEDIUM: **NOT REPORTED**

WATERWAY: **NOT REPORTED**

CAUSE: **F**

MATERIAL TYPE: **HAZARDOUS**

MATERIAL DESCRIPTION:  
**FLAM LIQ-ELEVATED TEMP**

MATERIAL QUANTITY:  
**50 GALLONS**

WATER QUANTITY:  
**NOT REPORTED**

CAUSE INFORMATION:

**CRACKED TANK**

ACTION:

**NOT REPORTED**

RESPONSE COMMENTS:

**THE SPILL WAS CLEANED UP AND HAULED OFF TO THE NORTH WELD COUNTY LANDFILL. APPROXIMATELY 5 YARDS OF MATERIAL WAS HAULED OFF TO THE LANDFILL.**

COMMENTS:

**TANK HAD A CRACK IN THE BARREL AND WAS LEAKING WHEN ENROUTE TO THE CONSIGNEE.A PASSING VEHICLE POINT**

---

[Back to Report Summary](#)

## Hazardous Materials Incident Reporting System (HMIRSR08)

**MAP ID# 3**

Distance from Property: 0.01 mi. (53 ft.) W

### **INCIDENT INFORMATION**

REPORT #: 1995110102

DATE: 07/29/95

INCIDENT LOCATION:

HWY 34 & 39TH AVENUE

GREELEY, CO 80634

NOT REPORTED

### **CARRIER INFORMATION**

NAME: HYLAND ENTERPRISES INC

ADDRESS: 2302 EAST DALEY STREET

RAWLINS, WY 82301

MODE OF TRANSPORTATION: HIGHWAY (FOR HIRE)

TRANSPORTATION PHASE: NOT REPORTED

### **COMMODITY DETAILS**

IDENTIFICATION NUMBER: NOT REPORTED

COMMODITY SHIPPING NAME: FLAM LIQ-ELEVATED TEMP

TRADE NAME: ASPHALT CEMENT

QUANTITY RELEASED: 50.00 GALLONS

PACKAGING: NOT REPORTED

### **FAILURE DESCRIPTION**

WHAT FAILED:

HOW FAILED: -

FAILURE CAUSE DESCRIPTION:

-

DESCRIPTION OF EVENTS:

TANK HAD A CRACK IN THE BARREL AND WAS LEAKING WHEN ENROUTE TO THE CONSIGNEE. A PASSING VEHICLE POINTED IT OUT TO THE DRIVER WHO FINALLY STOPPED AT WHICH POINT THE SPILL WAS CONTAINED. THE SPILL WAS CLEANED UP AND HAULED OFF TO THE NORTH WELD COUNTY LANDFILL. APPROXIMATELY 5 YARDS OF MATERIAL WAS HAULED OFF TO THE LANDFILL.

RECOMMENDATIONS/ACTIONS TAKEN:

NO ACTION OR RECOMMENDATION REPORTED

---

[Back to Report Summary](#)

## ***Enforcement and Compliance History Information (ECHOR08)***

**MAP ID# 4**

Distance from Property: 0.01 mi. (53 ft.) NW

### **FACILITY INFORMATION**

UNIQUE ID: 110017652841

REGISTRY ID: 110017652841

NAME: KERR-MCGEE 13022-LORENZ 15-15

ADDRESS: SESE-15-5N-65W  
GREELEY, CO 80631

COUNTY: WELD

FACILITY LINK: [Facility Detail Report](#)

---

[Back to Report Summary](#)

# Aerometric Information Retrieval System / Air Facility Subsystem (AIRSAFS)

**MAP ID# 4**

Distance from Property: 0.01 mi. (53 ft.) NW

## **SITE INFORMATION**

UNIQUE ID: 1024988

PLANT ID: 1024988

NAME: KERR-MCGEE 13022

ADDRESS: SESE-15-5N-65W

GREELEY AREA, CO 80631

CLASSIFICATION: POTENTIAL UNCONTROLLED EMISSIONS <100 TONS/YEAR

OPERATION STATUS: OPERATING

STATE COMPLIANCE STATUS: IN COMPLIANCE WITH PROCEDURAL REQUIREMENTS

FACILITY TYPE: PRIVATELY OWNED/OPERATED

CURRENT HIGH PRIORITY VIOLATOR: NOT REPORTED

SIC DESCRIPTION: ESTABLISHMENTS PRIMARILY ENGAGED IN PRODUCING LIQUID HYDROCARBONS FROM OIL AND GAS FIELD GASES.

**ENFORCEMENT ACTIONS**            NO ENFORCEMENT ACTIONS REPORTED

## **AIR PROGRAM**

AIR PROGRAM STATUS: OPERATING

EPA COMPLIANCE STATUS: IN COMPLIANCE WITH PROCEDURAL REQUIREMENTS

POLLUTANT COMPLIANCE STATUS: IN COMPLIANCE WITH PROCEDURAL REQUIREMENTS

POLLUTANT: VOLATILE ORGANIC COMPOUNDS

## **HISTORICAL COMPLIANCE AIR PROGRAM LEVEL**

AIR PROGRAM: SIP SOURCE

COMPLIANCE DATE (YYYQ): 0701

HISTORICAL COMPLIANCE STATUS: IN COMPLIANCE WITH PROCEDURAL REQUIREMENTS

AIR PROGRAM: SIP SOURCE

COMPLIANCE DATE (YYYQ): 1102

HISTORICAL COMPLIANCE STATUS: IN COMPLIANCE WITH PROCEDURAL REQUIREMENTS

AIR PROGRAM: SIP SOURCE

COMPLIANCE DATE (YYYQ): 1104

HISTORICAL COMPLIANCE STATUS: IN COMPLIANCE WITH PROCEDURAL REQUIREMENTS

AIR PROGRAM: SIP SOURCE

COMPLIANCE DATE (YYYQ): 1203

HISTORICAL COMPLIANCE STATUS: IN COMPLIANCE WITH PROCEDURAL REQUIREMENTS

AIR PROGRAM: SIP SOURCE

COMPLIANCE DATE (YYYQ): 1003

HISTORICAL COMPLIANCE STATUS: IN COMPLIANCE WITH PROCEDURAL REQUIREMENTS

AIR PROGRAM: SIP SOURCE

# **Aerometric Information Retrieval System / Air Facility Subsystem (AIRSAFS)**

COMPLIANCE DATE (YYYQ): 1201  
HISTORICAL COMPLIANCE STATUS: **IN COMPLIANCE WITH PROCEDURAL REQUIREMENTS**

AIR PROGRAM: **SIP SOURCE**  
COMPLIANCE DATE (YYYQ): 1004  
HISTORICAL COMPLIANCE STATUS: **IN COMPLIANCE WITH PROCEDURAL REQUIREMENTS**

AIR PROGRAM: **SIP SOURCE**  
COMPLIANCE DATE (YYYQ): 1001  
HISTORICAL COMPLIANCE STATUS: **IN COMPLIANCE WITH PROCEDURAL REQUIREMENTS**

AIR PROGRAM: **SIP SOURCE**  
COMPLIANCE DATE (YYYQ): 0702  
HISTORICAL COMPLIANCE STATUS: **IN COMPLIANCE WITH PROCEDURAL REQUIREMENTS**

AIR PROGRAM: **SIP SOURCE**  
COMPLIANCE DATE (YYYQ): 0901  
HISTORICAL COMPLIANCE STATUS: **IN COMPLIANCE WITH PROCEDURAL REQUIREMENTS**

AIR PROGRAM: **SIP SOURCE**  
COMPLIANCE DATE (YYYQ): 0704  
HISTORICAL COMPLIANCE STATUS: **IN COMPLIANCE WITH PROCEDURAL REQUIREMENTS**

AIR PROGRAM: **SIP SOURCE**  
COMPLIANCE DATE (YYYQ): 1303  
HISTORICAL COMPLIANCE STATUS: **IN COMPLIANCE WITH PROCEDURAL REQUIREMENTS**

AIR PROGRAM: **SIP SOURCE**  
COMPLIANCE DATE (YYYQ): 0902  
HISTORICAL COMPLIANCE STATUS: **IN COMPLIANCE WITH PROCEDURAL REQUIREMENTS**

AIR PROGRAM: **SIP SOURCE**  
COMPLIANCE DATE (YYYQ): 0904  
HISTORICAL COMPLIANCE STATUS: **IN COMPLIANCE WITH PROCEDURAL REQUIREMENTS**

AIR PROGRAM: **SIP SOURCE**  
COMPLIANCE DATE (YYYQ): 0804  
HISTORICAL COMPLIANCE STATUS: **IN COMPLIANCE WITH PROCEDURAL REQUIREMENTS**

AIR PROGRAM: **SIP SOURCE**  
COMPLIANCE DATE (YYYQ): 1204  
HISTORICAL COMPLIANCE STATUS: **IN COMPLIANCE WITH PROCEDURAL REQUIREMENTS**

AIR PROGRAM: **SIP SOURCE**  
COMPLIANCE DATE (YYYQ): 0903  
HISTORICAL COMPLIANCE STATUS: **IN COMPLIANCE WITH PROCEDURAL REQUIREMENTS**

# **Aerometric Information Retrieval System / Air Facility Subsystem (AIRSAFS)**

AIR PROGRAM: **SIP SOURCE**  
COMPLIANCE DATE (YYYQ): **1401**  
HISTORICAL COMPLIANCE STATUS: **IN COMPLIANCE WITH PROCEDURAL REQUIREMENTS**

AIR PROGRAM: **SIP SOURCE**  
COMPLIANCE DATE (YYYQ): **1002**  
HISTORICAL COMPLIANCE STATUS: **IN COMPLIANCE WITH PROCEDURAL REQUIREMENTS**

AIR PROGRAM: **SIP SOURCE**  
COMPLIANCE DATE (YYYQ): **0604**  
HISTORICAL COMPLIANCE STATUS: **IN COMPLIANCE WITH PROCEDURAL REQUIREMENTS**

AIR PROGRAM: **SIP SOURCE**  
COMPLIANCE DATE (YYYQ): **1302**  
HISTORICAL COMPLIANCE STATUS: **IN COMPLIANCE WITH PROCEDURAL REQUIREMENTS**

AIR PROGRAM: **SIP SOURCE**  
COMPLIANCE DATE (YYYQ): **1403**  
HISTORICAL COMPLIANCE STATUS: **IN COMPLIANCE WITH PROCEDURAL REQUIREMENTS**

AIR PROGRAM: **SIP SOURCE**  
COMPLIANCE DATE (YYYQ): **0802**  
HISTORICAL COMPLIANCE STATUS: **IN COMPLIANCE WITH PROCEDURAL REQUIREMENTS**

AIR PROGRAM: **SIP SOURCE**  
COMPLIANCE DATE (YYYQ): **1101**  
HISTORICAL COMPLIANCE STATUS: **IN COMPLIANCE WITH PROCEDURAL REQUIREMENTS**

AIR PROGRAM: **SIP SOURCE**  
COMPLIANCE DATE (YYYQ): **1202**  
HISTORICAL COMPLIANCE STATUS: **IN COMPLIANCE WITH PROCEDURAL REQUIREMENTS**

AIR PROGRAM: **SIP SOURCE**  
COMPLIANCE DATE (YYYQ): **1402**  
HISTORICAL COMPLIANCE STATUS: **IN COMPLIANCE WITH PROCEDURAL REQUIREMENTS**

AIR PROGRAM: **SIP SOURCE**  
COMPLIANCE DATE (YYYQ): **0803**  
HISTORICAL COMPLIANCE STATUS: **IN COMPLIANCE WITH PROCEDURAL REQUIREMENTS**

AIR PROGRAM: **SIP SOURCE**  
COMPLIANCE DATE (YYYQ): **1301**  
HISTORICAL COMPLIANCE STATUS: **IN COMPLIANCE WITH PROCEDURAL REQUIREMENTS**

## **Aerometric Information Retrieval System / Air Facility Subsystem (AIRSAFS)**

AIR PROGRAM: **SIP SOURCE**  
COMPLIANCE DATE (YYYQ): **0801**  
HISTORICAL COMPLIANCE STATUS: **IN COMPLIANCE WITH PROCEDURAL REQUIREMENTS**

AIR PROGRAM: **SIP SOURCE**  
COMPLIANCE DATE (YYYQ): **1103**  
HISTORICAL COMPLIANCE STATUS: **IN COMPLIANCE WITH PROCEDURAL REQUIREMENTS**

AIR PROGRAM: **SIP SOURCE**  
COMPLIANCE DATE (YYYQ): **0703**  
HISTORICAL COMPLIANCE STATUS: **IN COMPLIANCE WITH PROCEDURAL REQUIREMENTS**

AIR PROGRAM: **SIP SOURCE**  
COMPLIANCE DATE (YYYQ): **1304**  
HISTORICAL COMPLIANCE STATUS: **IN COMPLIANCE WITH PROCEDURAL REQUIREMENTS**

---

[Back to Report Summary](#)



# Air Pollution Control Division Permitted Facilities (APCDP)

MAP ID# 4

Distance from Property: 0.01 mi. (53 ft.) NW

## SITE INFORMATION

SITE ID: 123-4365

FACILITY NAME: NOBLE ENERGY, INC. - 415861023

ADDRESS: SESE-15-5N-65W

GREELEY AREA, CO 80631

PERMIT NAME: NOBLE ENERGY, INC. - 415861023

FACILITY CLASSIFICATION: 0

## AIR PROGRAM

AIR PROGRAM CLASSIFICATION: 'A'=Major, 'B'=Minor, 'SM'=Synthetic Minor, 'ND'=No Major Source Threshold Defined, 'C'=Unknown, 'BLANK'= BLANK FIELD

AIR PROGRAM CLASS: MINOR

ACID PRECIPITATION: BLANK APEN EXEMPT: BLANK CFC TRACKING: BLANK

CONDENSATE STORAGE TANK: B FESOP (NON-TITLE V): BLANK MACT (SEC. 63 NESHAPS): BLANK

NESHAP: BLANK NON FEDERALLY REPORTABLE SOURCE: BLANK FEDERAL NSPS: BLANK

STATE NSPS: BLANK NSR: BLANK PSD: BLANK SIP SOURCE UNDER FEDERAL JURISDICTION: BLANK

SIP SOURCE: BLANK TITLE V PERMITS: BLANK NATIVE AMERICAN: BLANK

PLANT AIR PROGRAM: OZONE, AREA N2081

PROPERTY AREA: NOT REPORTED

COMPLIANCE MONITORING SYSTEM: NOT REPORTED

DATE COMPLIANCE MONITORING SYSTEM: 01/27/04

STANDARD INDUSTRIAL DESCRIPTION:

**OIL AND GAS EXTRACTION - NATURAL GAS LIQUIDS**

## SITE CONTACT INFORMATION

CONTACT NAME: KATHERINE DOOLITTLE

CONTACT PHONE: (720)929-6511

SITE DESCRIPTION: CONDENSATE STORAGE TANK

COMMENTS:

**NOT REPORTED**

## OWNER INFORMATION

OWNER CUSTOMER #: 7526294770

OWNER NAME: NOBLE ENERGY, INC.

ADDRESS: 1625 BROADWAY

DENVER, 08 80202

OWNER MAIL NAME: BRIAN TAYLOR

OWNER MAIL PHONE: (720)587-2371

SITE OWNER DESCRIPTION: OGCC#67305 OIL & GAS EXTRACTIO

## SITE POLLUTANT INFORMATION

EFFECTIVE YEAR OF INVENTORY: 2017

POLLUTANT NAME: VOC - VOLATILE ORGANIC COMPOUNDS

EMISSION DATA SUBMITTED YEAR: 2012

POLLUTANT IS A HAZARDOUS AIR POLLUTANT UNDER COLORADO SECTION 25-7-109.3 C.R.S: NO

POLLUTANT IS A CRITERIA POLLUTANT: YES

POLLUTANT IS REPORTABLE AS EPCRA (SARA TITLE III) COMPOUND ONLY: NO

POLLUTANT IS A HAZARDOUS AIR POLLUTANT LISTED UNDER THE FEDERAL CAAA SECTION 112: NO

POLLUTANT IS A OZONE DEPLETING COMPOUND LISTED UNDER COLORADO AQCC REGULATION 15 SECTION II.11.: NO

## Air Pollution Control Division Permitted Facilities (APCDP)

ESTIMATED EMISSIONS: (TONS PER YEAR):	UNCONTROLLED ESTIMATED EMISSIONS: (TONS PER YEAR):	EMISSIONS LIMIT: (TONS PER YEAR):
<b>0.46443</b>	<b>9.28860</b>	<b>0.00000</b>

ESTIMATED EMISSIONS WITH RULE EFFECTIVENESS:  
(TONS PER YEAR)  
**0.00000**

EFFECTIVE YEAR OF INVENTORY: **2016**

POLLUTANT NAME: **VOC - VOLATILE ORGANIC COMPOUNDS**

EMISSION DATA SUBMITTED YEAR: **2012**

POLLUTANT IS A HAZARDOUS AIR POLLUTANT UNDER COLORADO SECTION 25-7-109.3 C.R.S: **NO**

POLLUTANT IS A CRITERIA POLLUTANT: **YES**

POLLUTANT IS REPORTABLE AS EPCRA (SARA TITLE III) COMPOUND ONLY: **NO**

POLLUTANT IS A HAZARDOUS AIR POLLUTANT LISTED UNDER THE FEDERAL CAAA SECTION 112: **NO**

POLLUTANT IS A OZONE DEPLETING COMPOUND LISTED UNDER COLORADO AQCC REGULATION 15 SECTION II.11.: **NO**

ESTIMATED EMISSIONS: (TONS PER YEAR):	UNCONTROLLED ESTIMATED EMISSIONS: (TONS PER YEAR):	EMISSIONS LIMIT: (TONS PER YEAR):
<b>0.46443</b>	<b>9.28860</b>	<b>0.00000</b>

ESTIMATED EMISSIONS WITH RULE EFFECTIVENESS:  
(TONS PER YEAR)  
**0.00000**

EFFECTIVE YEAR OF INVENTORY: **2015**

POLLUTANT NAME: **VOC - VOLATILE ORGANIC COMPOUNDS**

EMISSION DATA SUBMITTED YEAR: **2012**

POLLUTANT IS A HAZARDOUS AIR POLLUTANT UNDER COLORADO SECTION 25-7-109.3 C.R.S: **NO**

POLLUTANT IS A CRITERIA POLLUTANT: **YES**

POLLUTANT IS REPORTABLE AS EPCRA (SARA TITLE III) COMPOUND ONLY: **NO**

POLLUTANT IS A HAZARDOUS AIR POLLUTANT LISTED UNDER THE FEDERAL CAAA SECTION 112: **NO**

POLLUTANT IS A OZONE DEPLETING COMPOUND LISTED UNDER COLORADO AQCC REGULATION 15 SECTION II.11.: **NO**

ESTIMATED EMISSIONS: (TONS PER YEAR):	UNCONTROLLED ESTIMATED EMISSIONS: (TONS PER YEAR):	EMISSIONS LIMIT: (TONS PER YEAR):
<b>0.46443</b>	<b>9.28860</b>	<b>0.00000</b>

ESTIMATED EMISSIONS WITH RULE EFFECTIVENESS:  
(TONS PER YEAR)  
**0.00000**

EFFECTIVE YEAR OF INVENTORY: **2011**

POLLUTANT NAME: **110543 - HEXANE,N-**

EMISSION DATA SUBMITTED YEAR: **2008**

POLLUTANT IS A HAZARDOUS AIR POLLUTANT UNDER COLORADO SECTION 25-7-109.3 C.R.S: **NO**

POLLUTANT IS A CRITERIA POLLUTANT: **NO**

POLLUTANT IS REPORTABLE AS EPCRA (SARA TITLE III) COMPOUND ONLY: **NO**

POLLUTANT IS A HAZARDOUS AIR POLLUTANT LISTED UNDER THE FEDERAL CAAA SECTION 112: **YES**

POLLUTANT IS A OZONE DEPLETING COMPOUND LISTED UNDER COLORADO AQCC REGULATION 15 SECTION II.11.: **NO**

ESTIMATED EMISSIONS: (TONS PER YEAR):	UNCONTROLLED ESTIMATED EMISSIONS: (TONS PER YEAR):	EMISSIONS LIMIT: (TONS PER YEAR):
<b>0.02815</b>	<b>0.56312</b>	<b>0.00000</b>

ESTIMATED EMISSIONS WITH RULE EFFECTIVENESS:

## Air Pollution Control Division Permitted Facilities (APCDP)

(TONS PER YEAR)

**0.00000**

EFFECTIVE YEAR OF INVENTORY: **2011**

POLLUTANT NAME: **71432 - BENZENE**

EMISSION DATA SUBMITTED YEAR: **2008**

POLLUTANT IS A HAZARDOUS AIR POLLUTANT UNDER COLORADO SECTION 25-7-109.3 C.R.S: **NO**

POLLUTANT IS A CRITERIA POLLUTANT: **NO**

POLLUTANT IS REPORTABLE AS EPCRA (SARA TITLE III) COMPOUND ONLY: **NO**

POLLUTANT IS A HAZARDOUS AIR POLLUTANT LISTED UNDER THE FEDERAL CAAA SECTION 112: **YES**

POLLUTANT IS A OZONE DEPLETING COMPOUND LISTED UNDER COLORADO AQCC REGULATION 15 SECTION II.11.: **NO**

ESTIMATED EMISSIONS:	UNCONTROLLED ESTIMATED EMISSIONS:	EMISSIONS LIMIT:
(TONS PER YEAR):	(TONS PER YEAR):	(TONS PER YEAR):

**0.00321**

**0.06436**

**0.00000**

ESTIMATED EMISSIONS WITH RULE EFFECTIVENESS:

(TONS PER YEAR)

**0.00000**

EFFECTIVE YEAR OF INVENTORY: **2011**

POLLUTANT NAME: **CO - CARBON MONOXIDE**

EMISSION DATA SUBMITTED YEAR: **2008**

POLLUTANT IS A HAZARDOUS AIR POLLUTANT UNDER COLORADO SECTION 25-7-109.3 C.R.S: **NO**

POLLUTANT IS A CRITERIA POLLUTANT: **YES**

POLLUTANT IS REPORTABLE AS EPCRA (SARA TITLE III) COMPOUND ONLY: **NO**

POLLUTANT IS A HAZARDOUS AIR POLLUTANT LISTED UNDER THE FEDERAL CAAA SECTION 112: **NO**

POLLUTANT IS A OZONE DEPLETING COMPOUND LISTED UNDER COLORADO AQCC REGULATION 15 SECTION II.11.: **NO**

ESTIMATED EMISSIONS:	UNCONTROLLED ESTIMATED EMISSIONS:	EMISSIONS LIMIT:
(TONS PER YEAR):	(TONS PER YEAR):	(TONS PER YEAR):

**0.34532**

**0.34532**

**0.00000**

ESTIMATED EMISSIONS WITH RULE EFFECTIVENESS:

(TONS PER YEAR)

**0.00000**

EFFECTIVE YEAR OF INVENTORY: **2011**

POLLUTANT NAME: **NOX - NITROGEN DIOXIDE**

EMISSION DATA SUBMITTED YEAR: **2008**

POLLUTANT IS A HAZARDOUS AIR POLLUTANT UNDER COLORADO SECTION 25-7-109.3 C.R.S: **NO**

POLLUTANT IS A CRITERIA POLLUTANT: **YES**

POLLUTANT IS REPORTABLE AS EPCRA (SARA TITLE III) COMPOUND ONLY: **NO**

POLLUTANT IS A HAZARDOUS AIR POLLUTANT LISTED UNDER THE FEDERAL CAAA SECTION 112: **NO**

POLLUTANT IS A OZONE DEPLETING COMPOUND LISTED UNDER COLORADO AQCC REGULATION 15 SECTION II.11.: **NO**

ESTIMATED EMISSIONS:	UNCONTROLLED ESTIMATED EMISSIONS:	EMISSIONS LIMIT:
(TONS PER YEAR):	(TONS PER YEAR):	(TONS PER YEAR):

**0.13592**

**0.13592**

**0.00000**

ESTIMATED EMISSIONS WITH RULE EFFECTIVENESS:

(TONS PER YEAR)

**0.00000**

EFFECTIVE YEAR OF INVENTORY: **2011**

## Air Pollution Control Division Permitted Facilities (APCDP)

POLLUTANT NAME: **VOC - VOLATILE ORGANIC COMPOUNDS**

EMISSION DATA SUBMITTED YEAR: **2008**

POLLUTANT IS A HAZARDOUS AIR POLLUTANT UNDER COLORADO SECTION 25-7-109.3 C.R.S: **NO**

POLLUTANT IS A CRITERIA POLLUTANT: **YES**

POLLUTANT IS REPORTABLE AS EPCRA (SARA TITLE III) COMPOUND ONLY: **NO**

POLLUTANT IS A HAZARDOUS AIR POLLUTANT LISTED UNDER THE FEDERAL CAAA SECTION 112: **NO**

POLLUTANT IS A OZONE DEPLETING COMPOUND LISTED UNDER COLORADO AQCC REGULATION 15 SECTION II.11.: **NO**

ESTIMATED EMISSIONS: (TONS PER YEAR):	UNCONTROLLED ESTIMATED EMISSIONS: (TONS PER YEAR):	EMISSIONS LIMIT: (TONS PER YEAR):
--	---	--------------------------------------

<b>1.83683</b>	<b>36.73656</b>	<b>0.00000</b>
----------------	-----------------	----------------

ESTIMATED EMISSIONS WITH RULE EFFECTIVENESS:  
(TONS PER YEAR)

**0.00000**

### **STACK**

EFFECTIVE YEAR OF INVENTORY: **2017**

EMISSION DATA SUBMITTED YEAR: **2012**

EMISSION RELEASE POINT (STACK): **FLASH EMISSIONS (CONTROLLED)**

STACK GAS FLOW RATE: (CUBIC FEET PER MINUTE):	STACK GAS FLOW RATE (NEI COMPATIBLE): (CUBIC FEET PER MINUTE):
--	---

<b>9747.00000</b>	<b>162.00000</b>
-------------------	------------------

STACK HEIGHT:	STACK DIAMETER:	PLUME HEIGHT:
---------------	-----------------	---------------

<b>20.00000</b>	<b>2.84000</b>	<b>0.00000</b>
-----------------	----------------	----------------

STACK TYPE DESCRIPTION:

**A STACK WITH AN UNOBSTRUCTED OPENING DISCHARGING IN A VERTICAL DIRECTION**

EFFECTIVE YEAR OF INVENTORY: **2011**

EMISSION DATA SUBMITTED YEAR: **2008**

EMISSION RELEASE POINT (STACK): **FLASH EMISSIONS CONTROLLED BY FLARE**

STACK GAS FLOW RATE: (CUBIC FEET PER MINUTE):	STACK GAS FLOW RATE (NEI COMPATIBLE): (CUBIC FEET PER MINUTE):
--	---

<b>5916.00000</b>	<b>98.00000</b>
-------------------	-----------------

STACK HEIGHT:	STACK DIAMETER:	PLUME HEIGHT:
---------------	-----------------	---------------

<b>20.00000</b>	<b>2.00000</b>	<b>0.00000</b>
-----------------	----------------	----------------

STACK TYPE DESCRIPTION:

**A STACK WITH AN UNOBSTRUCTED OPENING DISCHARGING IN A VERTICAL DIRECTION**

### **STACK POLLUTANT**

EFFECTIVE YEAR OF INVENTORY: **2017**

POLLUTANT NAME: **VOC - VOLATILE ORGANIC COMPOUNDS**

EMISSION DATA SUBMITTED YEAR: **2012**

POLLUTANT IS A HAZARDOUS AIR POLLUTANT UNDER COLORADO SECTION 25-7-109.3 C.R.S: **NO**

POLLUTANT IS A CRITERIA POLLUTANT: **YES**

POLLUTANT IS REPORTABLE AS EPCRA (SARA TITLE III) COMPOUND ONLY: **NO**

POLLUTANT IS A HAZARDOUS AIR POLLUTANT LISTED UNDER THE FEDERAL CAAA SECTION 112: **NO**

POLLUTANT IS A OZONE DEPLETING COMPOUND LISTED UNDER COLORADO AQCC REGULATION 15 SECTION II.11.: **NO**

ESTIMATED EMISSIONS: (TONS PER YEAR):	UNCONTROLLED ESTIMATED EMISSIONS: (TONS PER YEAR):	EMISSIONS LIMIT: (TONS PER YEAR):
--	---	--------------------------------------

## Air Pollution Control Division Permitted Facilities (APCDP)

**0.46443** **9.28860** **0.00000**

ESTIMATED EMISSIONS WITH RULE EFFECTIVENESS:  
(TONS PER YEAR)

**0.00000**

EFFECTIVE YEAR OF INVENTORY: **2011**

POLLUTANT NAME: **NO2 - NITROGEN DIOXIDE**

EMISSION DATA SUBMITTED YEAR: **2008**

POLLUTANT IS A HAZARDOUS AIR POLLUTANT UNDER COLORADO SECTION 25-7-109.3 C.R.S: **NO**

POLLUTANT IS A CRITERIA POLLUTANT: **YES**

POLLUTANT IS REPORTABLE AS EPCRA (SARA TITLE III) COMPOUND ONLY: **NO**

POLLUTANT IS A HAZARDOUS AIR POLLUTANT LISTED UNDER THE FEDERAL CAAA SECTION 112: **NO**

POLLUTANT IS A OZONE DEPLETING COMPOUND LISTED UNDER COLORADO AQCC REGULATION 15 SECTION II.11.: **NO**

ESTIMATED EMISSIONS: UNCONTROLLED ESTIMATED EMISSIONS: EMISSIONS LIMIT:

(TONS PER YEAR):

(TONS PER YEAR):

(TONS PER YEAR):

**0.13592**

**0.13592**

**0.00000**

ESTIMATED EMISSIONS WITH RULE EFFECTIVENESS:  
(TONS PER YEAR)

**0.00000**

EFFECTIVE YEAR OF INVENTORY: **2011**

POLLUTANT NAME: **CO - CARBON MONOXIDE**

EMISSION DATA SUBMITTED YEAR: **2008**

POLLUTANT IS A HAZARDOUS AIR POLLUTANT UNDER COLORADO SECTION 25-7-109.3 C.R.S: **NO**

POLLUTANT IS A CRITERIA POLLUTANT: **YES**

POLLUTANT IS REPORTABLE AS EPCRA (SARA TITLE III) COMPOUND ONLY: **NO**

POLLUTANT IS A HAZARDOUS AIR POLLUTANT LISTED UNDER THE FEDERAL CAAA SECTION 112: **NO**

POLLUTANT IS A OZONE DEPLETING COMPOUND LISTED UNDER COLORADO AQCC REGULATION 15 SECTION II.11.: **NO**

ESTIMATED EMISSIONS: UNCONTROLLED ESTIMATED EMISSIONS: EMISSIONS LIMIT:

(TONS PER YEAR):

(TONS PER YEAR):

(TONS PER YEAR):

**0.34532**

**0.34532**

**0.00000**

ESTIMATED EMISSIONS WITH RULE EFFECTIVENESS:  
(TONS PER YEAR)

**0.00000**

EFFECTIVE YEAR OF INVENTORY: **2011**

POLLUTANT NAME: **71432 - BENZENE**

EMISSION DATA SUBMITTED YEAR: **2008**

POLLUTANT IS A HAZARDOUS AIR POLLUTANT UNDER COLORADO SECTION 25-7-109.3 C.R.S: **NO**

POLLUTANT IS A CRITERIA POLLUTANT: **NO**

POLLUTANT IS REPORTABLE AS EPCRA (SARA TITLE III) COMPOUND ONLY: **NO**

POLLUTANT IS A HAZARDOUS AIR POLLUTANT LISTED UNDER THE FEDERAL CAAA SECTION 112: **YES**

POLLUTANT IS A OZONE DEPLETING COMPOUND LISTED UNDER COLORADO AQCC REGULATION 15 SECTION II.11.: **NO**

ESTIMATED EMISSIONS: UNCONTROLLED ESTIMATED EMISSIONS: EMISSIONS LIMIT:

(TONS PER YEAR):

(TONS PER YEAR):

(TONS PER YEAR):

**0.00321**

**0.06436**

**0.00000**

ESTIMATED EMISSIONS WITH RULE EFFECTIVENESS:  
(TONS PER YEAR)

**0.00000**

EFFECTIVE YEAR OF INVENTORY: **2011**

POLLUTANT NAME: **110543 - HEXANE,N-**

## Air Pollution Control Division Permitted Facilities (APCDP)

EMISSION DATA SUBMITTED YEAR: **2008**

POLLUTANT IS A HAZARDOUS AIR POLLUTANT UNDER COLORADO SECTION 25-7-109.3 C.R.S: **NO**

POLLUTANT IS A CRITERIA POLLUTANT: **NO**

POLLUTANT IS REPORTABLE AS EPCRA (SARA TITLE III) COMPOUND ONLY: **NO**

POLLUTANT IS A HAZARDOUS AIR POLLUTANT LISTED UNDER THE FEDERAL CAAA SECTION 112: **YES**

POLLUTANT IS A OZONE DEPLETING COMPOUND LISTED UNDER COLORADO AQCC REGULATION 15 SECTION II.11.: **NO**

ESTIMATED EMISSIONS: UNCONTROLLED ESTIMATED EMISSIONS: EMISSIONS LIMIT:

(TONS PER YEAR):

(TONS PER YEAR):

(TONS PER YEAR):

**0.02815**

**0.56312**

**0.00000**

ESTIMATED EMISSIONS WITH RULE EFFECTIVENESS:

(TONS PER YEAR)

**0.00000**

### UNIT COMMENT

**-NO COMMENTS REPORTED**

---

[Back to Report Summary](#)

# Facility Registry System (FRSCO)

**MAP ID# 4**

Distance from Property: 0.01 mi. (53 ft.) NW

## **FACILITY INFORMATION**

REGISTRY ID: 110017652841

NAME: KERR-MCGEE 13022-LORENZ 15-15

LOCATION ADDRESS: SESE-15-5N-65W  
GREELEY, CO 80631

COUNTY: WELD

EPA REGION: 08

FEDERAL FACILITY: NOT REPORTED

TRIBAL LAND: NOT REPORTED

### ALTERNATIVE NAME/S:

KERR-MCGEE 13022

NOBLE ENERGY, INC. - 415861023

KERR-MCGEE 13022-LORENZ 15-15

NOBLE ENERGY, INC. - 13022

### PROGRAM/S LISTED FOR THIS FACILITY

EIS - EIS

AIRS/AFS - AEROMETRIC INFORMATION RETRIEVAL SYSTEM / AIRS FACILITY SYSTEM

AIR - AIR

### STANDARD INDUSTRIAL CLASSIFICATION/S (SIC)

1321 - NATURAL GAS LIQUIDS

### NORTH AMERICAN INDUSTRY CLASSIFICATION/S (NAICS)

211112 - NATURAL GAS LIQUID EXTRACTION.

211112 - NATURAL GAS LIQUID EXTRACTION.

211112 - NATURAL GAS LIQUID EXTRACTION.

211112 - NATURAL GAS LIQUID EXTRACTION.

[Back to Report Summary](#)

## Enforcement and Compliance History Information (ECHOR08)

**MAP ID# 5**

Distance from Property: 0.01 mi. (53 ft.) NW

### **FACILITY INFORMATION**

UNIQUE ID: 110064776005

REGISTRY ID: 110064776005

NAME: US 34A PERMANENT REPLACEMENT PR 0342-057

ADDRESS: US 34 MP 114-116  
GREELEY, CO 80634

COUNTY: WELD

FACILITY LINK: [Facility Detail Report](#)

---

[Back to Report Summary](#)



## Enforcement and Compliance History Information (ECHOR08)

**MAP ID# 6**

Distance from Property: 0.01 mi. (53 ft.) W

### **FACILITY INFORMATION**

UNIQUE ID: 110038447990

REGISTRY ID: 110038447990

NAME: US 34 BRIDGE REHAB AT THE SOUTH PLATTE RIVER

ADDRESS: US 34, WEST BOUND AT MILE POST 114.567

WELD COUNTY, CO 80631

COUNTY: WELD

FACILITY LINK: [Facility Detail Report](#)

---

[Back to Report Summary](#)

## Leaking Storage Tank Facilities (LST)

[MAP ID# 7](#)

Distance from Property: 0.02 mi. (106 ft.) SW

### **FACILITY INFORMATION**

UNIQUE ID: 5935LST

FACILITY ID: 5935

NAME: 11TH AVE PANTRY

ADDRESS: 2800 11TH AVE  
EVANS, CO 80620

SITE NAME: 11TH AVENUE PANTRY

LOCATION: 2800 11TH AVE<BR>EVANS 80620

### **LEAKING INFORMATION**

EVENT ID: STATUS: RELEASE DATE:

1248 CLOSED 4/13/1992

COSTIS LINK: [http://costis.cdle.state.co.us/event.asp?h\\_id=1248](http://costis.cdle.state.co.us/event.asp?h_id=1248)

ALTERNATE NAME:

11TH AVENUE PANTRY

---

[Back to Report Summary](#)

# Underground Storage Tank Facilities (UST)

[MAP ID# 7](#)

Distance from Property: 0.02 mi. (106 ft.) SW

## FACILITY INFORMATION

FACILITY ID: 5935  
NAME: 11TH AVE PANTRY  
ADDRESS: 2800 11TH AVE  
EVANS, CO 80620

## OWNER INFORMATION

OWNER ID: 4607  
NAME: ROTHMAN OIL CO  
ADDRESS: PO BOX 66  
EVANS, CO 80620

COSTIS LINK: [http://costis.cdle.state.co.us/facility.asp?h\\_id=5935](http://costis.cdle.state.co.us/facility.asp?h_id=5935)

## TANK INFORMATION

TANK ID:	TANK TYPE:	TANK PRODUCT:	TANK CAPACITY:	TANK STATUS:	INSTALLATION DATE:
16142	UNDERGROUND STORAGE TANK	GASOLINE	999999999	CLOSED	NOT REPORTED
16143	UNDERGROUND STORAGE TANK	GASOLINE	999999999	CLOSED	NOT REPORTED

[Back to Report Summary](#)

## Enforcement and Compliance History Information (ECHOR08)

[MAP ID# 7](#)

Distance from Property: 0.02 mi. (106 ft.) SW

### FACILITY INFORMATION

UNIQUE ID: 110017683158

REGISTRY ID: 110017683158

NAME: 11TH AVENUE ...XA

ADDRESS: 2800 11TH AVE  
EVANS, CO 80620

COUNTY: WELD

FACILITY LINK: [Facility Detail Report](#)

---

[Back to Report Summary](#)

# Aerometric Information Retrieval System / Air Facility Subsystem (AIRSAFS)

**MAP ID# 7**

Distance from Property: 0.02 mi. (106 ft.) SW

## **SITE INFORMATION**

UNIQUE ID: 1021854

PLANT ID: 1021854

NAME: 11TH AVENUE ...XA

ADDRESS: 2800 11TH AVE

EVANS, CO 80620-1009

CLASSIFICATION: POTENTIAL UNCONTROLLED EMISSIONS <100 TONS/YEAR

OPERATION STATUS: TEMPORARILY CLOSED

STATE COMPLIANCE STATUS: IN COMPLIANCE WITH PROCEDURAL REQUIREMENTS

FACILITY TYPE: PRIVATELY OWNED/OPERATED

CURRENT HIGH PRIORITY VIOLATOR: NOT REPORTED

SIC DESCRIPTION: GASOLINE SERVICE STATIONS PRIMARILY ENGAGED IN SELLING GASOLINE AND LUBRICATING OILS.

**ENFORCEMENT ACTIONS** NO ENFORCEMENT ACTIONS REPORTED

## **AIR PROGRAM**

AIR PROGRAM STATUS: TEMPORARILY CLOSED

EPA COMPLIANCE STATUS: IN COMPLIANCE WITH PROCEDURAL REQUIREMENTS

POLLUTANT COMPLIANCE STATUS: IN COMPLIANCE WITH PROCEDURAL REQUIREMENTS

POLLUTANT: VOLATILE ORGANIC COMPOUNDS

## **HISTORICAL COMPLIANCE AIR PROGRAM LEVEL**

AIR PROGRAM: SIP SOURCE

COMPLIANCE DATE (YYYQ): 1103

HISTORICAL COMPLIANCE STATUS: IN COMPLIANCE WITH PROCEDURAL REQUIREMENTS

AIR PROGRAM: SIP SOURCE

COMPLIANCE DATE (YYYQ): 0803

HISTORICAL COMPLIANCE STATUS: IN COMPLIANCE WITH PROCEDURAL REQUIREMENTS

AIR PROGRAM: SIP SOURCE

COMPLIANCE DATE (YYYQ): 1302

HISTORICAL COMPLIANCE STATUS: IN COMPLIANCE WITH PROCEDURAL REQUIREMENTS

AIR PROGRAM: SIP SOURCE

COMPLIANCE DATE (YYYQ): 0801

HISTORICAL COMPLIANCE STATUS: IN COMPLIANCE WITH PROCEDURAL REQUIREMENTS

AIR PROGRAM: SIP SOURCE

COMPLIANCE DATE (YYYQ): 1202

HISTORICAL COMPLIANCE STATUS: IN COMPLIANCE WITH PROCEDURAL REQUIREMENTS

AIR PROGRAM: SIP SOURCE

COMPLIANCE DATE (YYYQ): 1402

# **Aerometric Information Retrieval System / Air Facility Subsystem (AIRSAFS)**

HISTORICAL COMPLIANCE STATUS: **IN COMPLIANCE WITH PROCEDURAL REQUIREMENTS**

AIR PROGRAM: **SIP SOURCE**

COMPLIANCE DATE (YYYQ): **1401**

HISTORICAL COMPLIANCE STATUS: **IN COMPLIANCE WITH PROCEDURAL REQUIREMENTS**

AIR PROGRAM: **SIP SOURCE**

COMPLIANCE DATE (YYYQ): **1004**

HISTORICAL COMPLIANCE STATUS: **IN COMPLIANCE WITH PROCEDURAL REQUIREMENTS**

AIR PROGRAM: **SIP SOURCE**

COMPLIANCE DATE (YYYQ): **0901**

HISTORICAL COMPLIANCE STATUS: **IN COMPLIANCE WITH PROCEDURAL REQUIREMENTS**

AIR PROGRAM: **SIP SOURCE**

COMPLIANCE DATE (YYYQ): **0703**

HISTORICAL COMPLIANCE STATUS: **IN COMPLIANCE WITH PROCEDURAL REQUIREMENTS**

AIR PROGRAM: **SIP SOURCE**

COMPLIANCE DATE (YYYQ): **1301**

HISTORICAL COMPLIANCE STATUS: **IN COMPLIANCE WITH PROCEDURAL REQUIREMENTS**

AIR PROGRAM: **SIP SOURCE**

COMPLIANCE DATE (YYYQ): **1204**

HISTORICAL COMPLIANCE STATUS: **IN COMPLIANCE WITH PROCEDURAL REQUIREMENTS**

AIR PROGRAM: **SIP SOURCE**

COMPLIANCE DATE (YYYQ): **0903**

HISTORICAL COMPLIANCE STATUS: **IN COMPLIANCE WITH PROCEDURAL REQUIREMENTS**

AIR PROGRAM: **SIP SOURCE**

COMPLIANCE DATE (YYYQ): **0802**

HISTORICAL COMPLIANCE STATUS: **IN COMPLIANCE WITH PROCEDURAL REQUIREMENTS**

AIR PROGRAM: **SIP SOURCE**

COMPLIANCE DATE (YYYQ): **1003**

HISTORICAL COMPLIANCE STATUS: **IN COMPLIANCE WITH PROCEDURAL REQUIREMENTS**

AIR PROGRAM: **SIP SOURCE**

COMPLIANCE DATE (YYYQ): **1201**

HISTORICAL COMPLIANCE STATUS: **IN COMPLIANCE WITH PROCEDURAL REQUIREMENTS**

AIR PROGRAM: **SIP SOURCE**

COMPLIANCE DATE (YYYQ): **0902**

HISTORICAL COMPLIANCE STATUS: **IN COMPLIANCE WITH PROCEDURAL REQUIREMENTS**

# **Aerometric Information Retrieval System / Air Facility Subsystem (AIRSAFS)**

AIR PROGRAM: **SIP SOURCE**  
COMPLIANCE DATE (YYYQ): **0804**  
HISTORICAL COMPLIANCE STATUS: **IN COMPLIANCE WITH PROCEDURAL REQUIREMENTS**

AIR PROGRAM: **SIP SOURCE**  
COMPLIANCE DATE (YYYQ): **1203**  
HISTORICAL COMPLIANCE STATUS: **IN COMPLIANCE WITH PROCEDURAL REQUIREMENTS**

AIR PROGRAM: **SIP SOURCE**  
COMPLIANCE DATE (YYYQ): **0604**  
HISTORICAL COMPLIANCE STATUS: **IN COMPLIANCE WITH PROCEDURAL REQUIREMENTS**

AIR PROGRAM: **SIP SOURCE**  
COMPLIANCE DATE (YYYQ): **1104**  
HISTORICAL COMPLIANCE STATUS: **IN COMPLIANCE WITH PROCEDURAL REQUIREMENTS**

AIR PROGRAM: **SIP SOURCE**  
COMPLIANCE DATE (YYYQ): **1304**  
HISTORICAL COMPLIANCE STATUS: **IN COMPLIANCE WITH PROCEDURAL REQUIREMENTS**

AIR PROGRAM: **SIP SOURCE**  
COMPLIANCE DATE (YYYQ): **1101**  
HISTORICAL COMPLIANCE STATUS: **IN COMPLIANCE WITH PROCEDURAL REQUIREMENTS**

AIR PROGRAM: **SIP SOURCE**  
COMPLIANCE DATE (YYYQ): **1303**  
HISTORICAL COMPLIANCE STATUS: **IN COMPLIANCE WITH PROCEDURAL REQUIREMENTS**

AIR PROGRAM: **SIP SOURCE**  
COMPLIANCE DATE (YYYQ): **1002**  
HISTORICAL COMPLIANCE STATUS: **IN COMPLIANCE WITH PROCEDURAL REQUIREMENTS**

AIR PROGRAM: **SIP SOURCE**  
COMPLIANCE DATE (YYYQ): **1001**  
HISTORICAL COMPLIANCE STATUS: **IN COMPLIANCE WITH PROCEDURAL REQUIREMENTS**

AIR PROGRAM: **SIP SOURCE**  
COMPLIANCE DATE (YYYQ): **0904**  
HISTORICAL COMPLIANCE STATUS: **IN COMPLIANCE WITH PROCEDURAL REQUIREMENTS**

AIR PROGRAM: **SIP SOURCE**  
COMPLIANCE DATE (YYYQ): **0701**  
HISTORICAL COMPLIANCE STATUS: **IN COMPLIANCE WITH PROCEDURAL REQUIREMENTS**

AIR PROGRAM: **SIP SOURCE**

## **Aerometric Information Retrieval System / Air Facility Subsystem (AIRSAFS)**

COMPLIANCE DATE (YYYQ): **0702**

HISTORICAL COMPLIANCE STATUS: **IN COMPLIANCE WITH PROCEDURAL REQUIREMENTS**

AIR PROGRAM: **SIP SOURCE**

COMPLIANCE DATE (YYYQ): **1403**

HISTORICAL COMPLIANCE STATUS: **IN COMPLIANCE WITH PROCEDURAL REQUIREMENTS**

AIR PROGRAM: **SIP SOURCE**

COMPLIANCE DATE (YYYQ): **0704**

HISTORICAL COMPLIANCE STATUS: **IN COMPLIANCE WITH PROCEDURAL REQUIREMENTS**

AIR PROGRAM: **SIP SOURCE**

COMPLIANCE DATE (YYYQ): **1102**

HISTORICAL COMPLIANCE STATUS: **IN COMPLIANCE WITH PROCEDURAL REQUIREMENTS**

---

[Back to Report Summary](#)



## Facility Registry System (FRSCO)

**MAP ID# 7**

Distance from Property: 0.02 mi. (106 ft.) S

### **FACILITY INFORMATION**

REGISTRY ID: 110017683158

NAME: 11TH AVENUE ...XA

LOCATION ADDRESS: 2800 11TH AVE  
EVANS, CO 80620-1009

COUNTY: WELD

EPA REGION: 08

FEDERAL FACILITY: NOT REPORTED

TRIBAL LAND: NOT REPORTED

ALTERNATIVE NAME/S:

11TH AVENUE ...XA

PROGRAM/S LISTED FOR THIS FACILITY

AIRS/AFS - AEROMETRIC INFORMATION RETRIEVAL SYSTEM / AIRS FACILITY SYSTEM

AIR - AIR

STANDARD INDUSTRIAL CLASSIFICATION/S (SIC)

5541 - GASOLINE SERVICE STATIONS

NORTH AMERICAN INDUSTRY CLASSIFICATION/S (NAICS)

447110 - GASOLINE STATIONS WITH CONVENIENCE STORES.

---

[Back to Report Summary](#)

## Facility Registry System (FRSCO)

**MAP ID# 8**

Distance from Property: 0.02 mi. (106 ft.) SW

### **FACILITY INFORMATION**

REGISTRY ID: 110064763750

NAME: DJ BASIN MIDSTREAM

LOCATION ADDRESS: US 34 AND HWY 85  
GREELEY, CO 81602

COUNTY: WELD

EPA REGION: 08

FEDERAL FACILITY: NOT REPORTED

TRIBAL LAND: NOT REPORTED

ALTERNATIVE NAME/S:

**DJ BASIN MIDSTREAM**

PROGRAM/S LISTED FOR THIS FACILITY

**NPDES - NATIONAL POLLUTANT DISCHARGE ELIMINATION SYSTEM**

STANDARD INDUSTRIAL CLASSIFICATION/S (SIC)

**1311 - CRUDE PETROLEUM AND NATURAL GAS**

NORTH AMERICAN INDUSTRY CLASSIFICATION/S (NAICS)

**NO NAICS DATA REPORTED**

---

[Back to Report Summary](#)

## Enforcement and Compliance History Information (ECHOR08)

**MAP ID# 8**

Distance from Property: 0.02 mi. (106 ft.) SW

### **FACILITY INFORMATION**

UNIQUE ID: 110064738627

REGISTRY ID: 110064738627

NAME: GWOG DJ BASIN OPS

ADDRESS: SH 34 AND SH 85  
UNINC, CO 80634

COUNTY: WELD

FACILITY LINK: [Facility Detail Report](#)

---

[Back to Report Summary](#)

## Enforcement and Compliance History Information (ECHOR08)

**MAP ID# 8**

Distance from Property: 0.02 mi. (106 ft.) SW

### **FACILITY INFORMATION**

UNIQUE ID: 110064763750

REGISTRY ID: 110064763750

NAME: DJ BASIN MIDSTREAM

ADDRESS: US 34 AND HWY 85  
GREELEY, CO 81602

COUNTY: WELD

FACILITY LINK: [Facility Detail Report](#)

---

[Back to Report Summary](#)

## Colorado Discharge Permit System Facilities (CDPS)

[MAP ID# 8](#)

Distance from Property: 0.02 mi. (106 ft.) SW

### **SITE INFORMATION**

PERMIT NUMBER: **COR030059**

SITE NAME: **DJ BASIN MIDSTREAM**

ADDRESS: **US 34 AND HWY 85**

**GREELEY, CO 81602**

PERMIT TYPE: **COR030000-STORMWATER DISCHARGE ASSOCIATED WITH CONSTRUCTION ACTIVITIES**

PERMITTEE: **NOBLE MIDSTREAM SERVICES LLC**

PERMIT EFFECTIVE: **7/14/2015**

---

[Back to Report Summary](#)

## Colorado Discharge Permit System Facilities (CDPS)

[MAP ID# 8](#)

Distance from Property: 0.02 mi. (106 ft.) SW

### **SITE INFORMATION**

PERMIT NUMBER: **COR03D460**

SITE NAME: **GWOG DJ BASIN OPS**

ADDRESS: **SH 34 AND SH 85**

**UNINC, CO 80634**

PERMIT TYPE: **COR030000-STORMWATER DISCHARGE ASSOCIATED WITH CONSTRUCTION ACTIVITIES**

PERMITTEE: **GREAT WESTERN OPERATING CO LLC**

PERMIT EFFECTIVE: **3/18/2008**

---

[Back to Report Summary](#)

# Integrated Compliance Information System National Pollutant Discharge Elimination System (ICISNPDES)

**MAP ID# 8**

Distance from Property: 0.02 mi. (106 ft.) SW

## **FACILITY INFORMATION**

GEOSEARCH ID: **COR03O059INPDES**

NPDES ID: **COR03O059** FACILITY #: **110064763750**

NAME: **DJ BASIN MIDSTREAM**

PHYSICAL ADDRESS: **US 34 AND HWY 85  
GREELEY CO 81602**

COUNTY: **WELD**

FACILITY TYPE: **NOT REPORTED**

IMPAIRED WATERS: **NOT REPORTED**

## **STANDARD INDUSTRIAL CLASSIFICATION**

**1311-CRUDE PETROLEUM AND NATURAL GAS**

## **PERMITS**

FACILITY TYPE INDICATOR: **NON-POTABLE WATER**

PERMIT TYPE: **GENERAL PERMIT COVERED FACILITY**

MAJOR MINOR FACILITY: **MINOR DISCHARGER**

PERMIT STATUS: **EFFECTIVE**

WATER BODY: **CACHE LA POUDE RIVER**

PERMIT NAME: **NOBLE MIDSTREAM SERVICES LLC**

AGENCY TYPE: **STATE**

ORIGINAL ISSUE DATE: **7/14/2015**

ISSUE DATE: **7/14/2015**

ISSUING AGENCY: **STA**

EFFECTIVE DATE: **7/14/2015**

EXPIRATION DATE: **6/30/2017**

RETIREMENT DATE: **NOT REPORTED**

TERMINATION DATE: **NOT REPORTED**

PERMIT COMPLIANCE STATUS: **YES**

PERMIT SUBJECT TO DMR RUN: **YES**

REPORTABLE NONCOMPLIANCE TRACKING IS ON: **YES**

## **INSPECTIONS**

MONITOR TYPE: **EVALUATION**

LEAD AGENCY: **S**

ACTUAL BEGIN DATE: **05/24/2016**

ACTUAL END DATE: **05/24/2016**

## **HISTORIC COMPLIANCE**

HISTORIC NON-COMPLIANCE QUARTER (YYYYQ): **20511**

HISTORIC NON-COMPLIANCE: **NOT REPORTED**

NUMBER OF E90 VIOLATIONS: **0**

NUMBER OF COMPLIANCE SCHEDULE VIOLATIONS: **0**

NUMBER OF SINGLE EVENT VIOLATIONS: **2**

NUMBER OF PERMIT SCHEDULE VIOLATIONS: **0**

# **Integrated Compliance Information System National Pollutant Discharge Elimination System (ICISNPDES)**

HISTORIC NON-COMPLIANCE QUARTER (YYYYQ): **20504**  
HISTORIC NON-COMPLIANCE: **NOT REPORTED**  
NUMBER OF E90 VIOLATIONS: **0**  
NUMBER OF COMPLIANCE SCHEDULE VIOLATIONS: **0**  
NUMBER OF SINGLE EVENT VIOLATIONS: **2**  
NUMBER OF PERMIT SCHEDULE VIOLATIONS: **0**

HISTORIC NON-COMPLIANCE QUARTER (YYYYQ): **20503**  
HISTORIC NON-COMPLIANCE: **NOT REPORTED**  
NUMBER OF E90 VIOLATIONS: **0**  
NUMBER OF COMPLIANCE SCHEDULE VIOLATIONS: **0**  
NUMBER OF SINGLE EVENT VIOLATIONS: **2**  
NUMBER OF PERMIT SCHEDULE VIOLATIONS: **0**

HISTORIC NON-COMPLIANCE QUARTER (YYYYQ): **20502**  
HISTORIC NON-COMPLIANCE: **NOT REPORTED**  
NUMBER OF E90 VIOLATIONS: **0**  
NUMBER OF COMPLIANCE SCHEDULE VIOLATIONS: **0**  
NUMBER OF SINGLE EVENT VIOLATIONS: **2**  
NUMBER OF PERMIT SCHEDULE VIOLATIONS: **0**

HISTORIC NON-COMPLIANCE QUARTER (YYYYQ): **20501**  
HISTORIC NON-COMPLIANCE: **NOT REPORTED**  
NUMBER OF E90 VIOLATIONS: **0**  
NUMBER OF COMPLIANCE SCHEDULE VIOLATIONS: **0**  
NUMBER OF SINGLE EVENT VIOLATIONS: **2**  
NUMBER OF PERMIT SCHEDULE VIOLATIONS: **0**

HISTORIC NON-COMPLIANCE QUARTER (YYYYQ): **20494**  
HISTORIC NON-COMPLIANCE: **NOT REPORTED**  
NUMBER OF E90 VIOLATIONS: **0**  
NUMBER OF COMPLIANCE SCHEDULE VIOLATIONS: **0**  
NUMBER OF SINGLE EVENT VIOLATIONS: **2**  
NUMBER OF PERMIT SCHEDULE VIOLATIONS: **0**

HISTORIC NON-COMPLIANCE QUARTER (YYYYQ): **20493**  
HISTORIC NON-COMPLIANCE: **NOT REPORTED**  
NUMBER OF E90 VIOLATIONS: **0**  
NUMBER OF COMPLIANCE SCHEDULE VIOLATIONS: **0**  
NUMBER OF SINGLE EVENT VIOLATIONS: **2**  
NUMBER OF PERMIT SCHEDULE VIOLATIONS: **0**

HISTORIC NON-COMPLIANCE QUARTER (YYYYQ): **20492**  
HISTORIC NON-COMPLIANCE: **NOT REPORTED**  
NUMBER OF E90 VIOLATIONS: **0**  
NUMBER OF COMPLIANCE SCHEDULE VIOLATIONS: **0**



# **Integrated Compliance Information System National Pollutant Discharge Elimination System (ICISNPDES)**

NUMBER OF SINGLE EVENT VIOLATIONS: 2  
NUMBER OF PERMIT SCHEDULE VIOLATIONS: 0

HISTORIC NON-COMPLIANCE QUARTER (YYYYQ): 20491  
HISTORIC NON-COMPLIANCE: **NOT REPORTED**  
NUMBER OF E90 VIOLATIONS: 0  
NUMBER OF COMPLIANCE SCHEDULE VIOLATIONS: 0  
NUMBER OF SINGLE EVENT VIOLATIONS: 2  
NUMBER OF PERMIT SCHEDULE VIOLATIONS: 0

HISTORIC NON-COMPLIANCE QUARTER (YYYYQ): 20484  
HISTORIC NON-COMPLIANCE: **NOT REPORTED**  
NUMBER OF E90 VIOLATIONS: 0  
NUMBER OF COMPLIANCE SCHEDULE VIOLATIONS: 0  
NUMBER OF SINGLE EVENT VIOLATIONS: 2  
NUMBER OF PERMIT SCHEDULE VIOLATIONS: 0

HISTORIC NON-COMPLIANCE QUARTER (YYYYQ): 20483  
HISTORIC NON-COMPLIANCE: **NOT REPORTED**  
NUMBER OF E90 VIOLATIONS: 0  
NUMBER OF COMPLIANCE SCHEDULE VIOLATIONS: 0  
NUMBER OF SINGLE EVENT VIOLATIONS: 2  
NUMBER OF PERMIT SCHEDULE VIOLATIONS: 0

HISTORIC NON-COMPLIANCE QUARTER (YYYYQ): 20482  
HISTORIC NON-COMPLIANCE: **NOT REPORTED**  
NUMBER OF E90 VIOLATIONS: 0  
NUMBER OF COMPLIANCE SCHEDULE VIOLATIONS: 0  
NUMBER OF SINGLE EVENT VIOLATIONS: 2  
NUMBER OF PERMIT SCHEDULE VIOLATIONS: 0

HISTORIC NON-COMPLIANCE QUARTER (YYYYQ): 20481  
HISTORIC NON-COMPLIANCE: **NOT REPORTED**  
NUMBER OF E90 VIOLATIONS: 0  
NUMBER OF COMPLIANCE SCHEDULE VIOLATIONS: 0  
NUMBER OF SINGLE EVENT VIOLATIONS: 2  
NUMBER OF PERMIT SCHEDULE VIOLATIONS: 0

HISTORIC NON-COMPLIANCE QUARTER (YYYYQ): 20474  
HISTORIC NON-COMPLIANCE: **NOT REPORTED**  
NUMBER OF E90 VIOLATIONS: 0  
NUMBER OF COMPLIANCE SCHEDULE VIOLATIONS: 0  
NUMBER OF SINGLE EVENT VIOLATIONS: 2  
NUMBER OF PERMIT SCHEDULE VIOLATIONS: 0

HISTORIC NON-COMPLIANCE QUARTER (YYYYQ): 20473  
HISTORIC NON-COMPLIANCE: **NOT REPORTED**

# Integrated Compliance Information System National Pollutant Discharge Elimination System (ICISNPDES)

NUMBER OF E90 VIOLATIONS: 0  
NUMBER OF COMPLIANCE SCHEDULE VIOLATIONS: 0  
NUMBER OF SINGLE EVENT VIOLATIONS: 2  
NUMBER OF PERMIT SCHEDULE VIOLATIONS: 0

HISTORIC NON-COMPLIANCE QUARTER (YYYYQ): 20472  
HISTORIC NON-COMPLIANCE: **NOT REPORTED**  
NUMBER OF E90 VIOLATIONS: 0  
NUMBER OF COMPLIANCE SCHEDULE VIOLATIONS: 0  
NUMBER OF SINGLE EVENT VIOLATIONS: 2  
NUMBER OF PERMIT SCHEDULE VIOLATIONS: 0

HISTORIC NON-COMPLIANCE QUARTER (YYYYQ): 20471  
HISTORIC NON-COMPLIANCE: **NOT REPORTED**  
NUMBER OF E90 VIOLATIONS: 0  
NUMBER OF COMPLIANCE SCHEDULE VIOLATIONS: 0  
NUMBER OF SINGLE EVENT VIOLATIONS: 2  
NUMBER OF PERMIT SCHEDULE VIOLATIONS: 0

HISTORIC NON-COMPLIANCE QUARTER (YYYYQ): 20464  
HISTORIC NON-COMPLIANCE: **NOT REPORTED**  
NUMBER OF E90 VIOLATIONS: 0  
NUMBER OF COMPLIANCE SCHEDULE VIOLATIONS: 0  
NUMBER OF SINGLE EVENT VIOLATIONS: 2  
NUMBER OF PERMIT SCHEDULE VIOLATIONS: 0

HISTORIC NON-COMPLIANCE QUARTER (YYYYQ): 20463  
HISTORIC NON-COMPLIANCE: **NOT REPORTED**  
NUMBER OF E90 VIOLATIONS: 0  
NUMBER OF COMPLIANCE SCHEDULE VIOLATIONS: 0  
NUMBER OF SINGLE EVENT VIOLATIONS: 2  
NUMBER OF PERMIT SCHEDULE VIOLATIONS: 0

HISTORIC NON-COMPLIANCE QUARTER (YYYYQ): 20462  
HISTORIC NON-COMPLIANCE: **NOT REPORTED**  
NUMBER OF E90 VIOLATIONS: 0  
NUMBER OF COMPLIANCE SCHEDULE VIOLATIONS: 0  
NUMBER OF SINGLE EVENT VIOLATIONS: 2  
NUMBER OF PERMIT SCHEDULE VIOLATIONS: 0

HISTORIC NON-COMPLIANCE QUARTER (YYYYQ): 20461  
HISTORIC NON-COMPLIANCE: **NOT REPORTED**  
NUMBER OF E90 VIOLATIONS: 0  
NUMBER OF COMPLIANCE SCHEDULE VIOLATIONS: 0  
NUMBER OF SINGLE EVENT VIOLATIONS: 2  
NUMBER OF PERMIT SCHEDULE VIOLATIONS: 0

## **Integrated Compliance Information System National Pollutant Discharge Elimination System (ICISNPDES)**

HISTORIC NON-COMPLIANCE QUARTER (YYYYQ): **20454**  
HISTORIC NON-COMPLIANCE: **NOT REPORTED**  
NUMBER OF E90 VIOLATIONS: **0**  
NUMBER OF COMPLIANCE SCHEDULE VIOLATIONS: **0**  
NUMBER OF SINGLE EVENT VIOLATIONS: **2**  
NUMBER OF PERMIT SCHEDULE VIOLATIONS: **0**

HISTORIC NON-COMPLIANCE QUARTER (YYYYQ): **20453**  
HISTORIC NON-COMPLIANCE: **NOT REPORTED**  
NUMBER OF E90 VIOLATIONS: **0**  
NUMBER OF COMPLIANCE SCHEDULE VIOLATIONS: **0**  
NUMBER OF SINGLE EVENT VIOLATIONS: **2**  
NUMBER OF PERMIT SCHEDULE VIOLATIONS: **0**

HISTORIC NON-COMPLIANCE QUARTER (YYYYQ): **20452**  
HISTORIC NON-COMPLIANCE: **NOT REPORTED**  
NUMBER OF E90 VIOLATIONS: **0**  
NUMBER OF COMPLIANCE SCHEDULE VIOLATIONS: **0**  
NUMBER OF SINGLE EVENT VIOLATIONS: **2**  
NUMBER OF PERMIT SCHEDULE VIOLATIONS: **0**

HISTORIC NON-COMPLIANCE QUARTER (YYYYQ): **20451**  
HISTORIC NON-COMPLIANCE: **NOT REPORTED**  
NUMBER OF E90 VIOLATIONS: **0**  
NUMBER OF COMPLIANCE SCHEDULE VIOLATIONS: **0**  
NUMBER OF SINGLE EVENT VIOLATIONS: **2**  
NUMBER OF PERMIT SCHEDULE VIOLATIONS: **0**

HISTORIC NON-COMPLIANCE QUARTER (YYYYQ): **20444**  
HISTORIC NON-COMPLIANCE: **NOT REPORTED**  
NUMBER OF E90 VIOLATIONS: **0**  
NUMBER OF COMPLIANCE SCHEDULE VIOLATIONS: **0**  
NUMBER OF SINGLE EVENT VIOLATIONS: **2**  
NUMBER OF PERMIT SCHEDULE VIOLATIONS: **0**

HISTORIC NON-COMPLIANCE QUARTER (YYYYQ): **20443**  
HISTORIC NON-COMPLIANCE: **NOT REPORTED**  
NUMBER OF E90 VIOLATIONS: **0**  
NUMBER OF COMPLIANCE SCHEDULE VIOLATIONS: **0**  
NUMBER OF SINGLE EVENT VIOLATIONS: **2**  
NUMBER OF PERMIT SCHEDULE VIOLATIONS: **0**

HISTORIC NON-COMPLIANCE QUARTER (YYYYQ): **20442**  
HISTORIC NON-COMPLIANCE: **NOT REPORTED**  
NUMBER OF E90 VIOLATIONS: **0**  
NUMBER OF COMPLIANCE SCHEDULE VIOLATIONS: **0**  
NUMBER OF SINGLE EVENT VIOLATIONS: **2**

# **Integrated Compliance Information System National Pollutant Discharge Elimination System (ICISNPDES)**

NUMBER OF PERMIT SCHEDULE VIOLATIONS: 0

HISTORIC NON-COMPLIANCE QUARTER (YYYYQ): 20441

HISTORIC NON-COMPLIANCE: **NOT REPORTED**

NUMBER OF E90 VIOLATIONS: 0

NUMBER OF COMPLIANCE SCHEDULE VIOLATIONS: 0

NUMBER OF SINGLE EVENT VIOLATIONS: 2

NUMBER OF PERMIT SCHEDULE VIOLATIONS: 0

HISTORIC NON-COMPLIANCE QUARTER (YYYYQ): 20434

HISTORIC NON-COMPLIANCE: **NOT REPORTED**

NUMBER OF E90 VIOLATIONS: 0

NUMBER OF COMPLIANCE SCHEDULE VIOLATIONS: 0

NUMBER OF SINGLE EVENT VIOLATIONS: 2

NUMBER OF PERMIT SCHEDULE VIOLATIONS: 0

HISTORIC NON-COMPLIANCE QUARTER (YYYYQ): 20433

HISTORIC NON-COMPLIANCE: **NOT REPORTED**

NUMBER OF E90 VIOLATIONS: 0

NUMBER OF COMPLIANCE SCHEDULE VIOLATIONS: 0

NUMBER OF SINGLE EVENT VIOLATIONS: 2

NUMBER OF PERMIT SCHEDULE VIOLATIONS: 0

HISTORIC NON-COMPLIANCE QUARTER (YYYYQ): 20432

HISTORIC NON-COMPLIANCE: **NOT REPORTED**

NUMBER OF E90 VIOLATIONS: 0

NUMBER OF COMPLIANCE SCHEDULE VIOLATIONS: 0

NUMBER OF SINGLE EVENT VIOLATIONS: 2

NUMBER OF PERMIT SCHEDULE VIOLATIONS: 0

HISTORIC NON-COMPLIANCE QUARTER (YYYYQ): 20431

HISTORIC NON-COMPLIANCE: **NOT REPORTED**

NUMBER OF E90 VIOLATIONS: 0

NUMBER OF COMPLIANCE SCHEDULE VIOLATIONS: 0

NUMBER OF SINGLE EVENT VIOLATIONS: 2

NUMBER OF PERMIT SCHEDULE VIOLATIONS: 0

HISTORIC NON-COMPLIANCE QUARTER (YYYYQ): 20424

HISTORIC NON-COMPLIANCE: **NOT REPORTED**

NUMBER OF E90 VIOLATIONS: 0

NUMBER OF COMPLIANCE SCHEDULE VIOLATIONS: 0

NUMBER OF SINGLE EVENT VIOLATIONS: 2

NUMBER OF PERMIT SCHEDULE VIOLATIONS: 0

HISTORIC NON-COMPLIANCE QUARTER (YYYYQ): 20423

HISTORIC NON-COMPLIANCE: **NOT REPORTED**

NUMBER OF E90 VIOLATIONS: 0

# **Integrated Compliance Information System National Pollutant Discharge Elimination System (ICISNPDES)**

NUMBER OF COMPLIANCE SCHEDULE VIOLATIONS: 0  
NUMBER OF SINGLE EVENT VIOLATIONS: 2  
NUMBER OF PERMIT SCHEDULE VIOLATIONS: 0

HISTORIC NON-COMPLIANCE QUARTER (YYYYQ): 20422  
HISTORIC NON-COMPLIANCE: **NOT REPORTED**  
NUMBER OF E90 VIOLATIONS: 0  
NUMBER OF COMPLIANCE SCHEDULE VIOLATIONS: 0  
NUMBER OF SINGLE EVENT VIOLATIONS: 2  
NUMBER OF PERMIT SCHEDULE VIOLATIONS: 0

HISTORIC NON-COMPLIANCE QUARTER (YYYYQ): 20421  
HISTORIC NON-COMPLIANCE: **NOT REPORTED**  
NUMBER OF E90 VIOLATIONS: 0  
NUMBER OF COMPLIANCE SCHEDULE VIOLATIONS: 0  
NUMBER OF SINGLE EVENT VIOLATIONS: 2  
NUMBER OF PERMIT SCHEDULE VIOLATIONS: 0

HISTORIC NON-COMPLIANCE QUARTER (YYYYQ): 20414  
HISTORIC NON-COMPLIANCE: **NOT REPORTED**  
NUMBER OF E90 VIOLATIONS: 0  
NUMBER OF COMPLIANCE SCHEDULE VIOLATIONS: 0  
NUMBER OF SINGLE EVENT VIOLATIONS: 2  
NUMBER OF PERMIT SCHEDULE VIOLATIONS: 0

HISTORIC NON-COMPLIANCE QUARTER (YYYYQ): 20413  
HISTORIC NON-COMPLIANCE: **NOT REPORTED**  
NUMBER OF E90 VIOLATIONS: 0  
NUMBER OF COMPLIANCE SCHEDULE VIOLATIONS: 0  
NUMBER OF SINGLE EVENT VIOLATIONS: 2  
NUMBER OF PERMIT SCHEDULE VIOLATIONS: 0

HISTORIC NON-COMPLIANCE QUARTER (YYYYQ): 20412  
HISTORIC NON-COMPLIANCE: **NOT REPORTED**  
NUMBER OF E90 VIOLATIONS: 0  
NUMBER OF COMPLIANCE SCHEDULE VIOLATIONS: 0  
NUMBER OF SINGLE EVENT VIOLATIONS: 2  
NUMBER OF PERMIT SCHEDULE VIOLATIONS: 0

HISTORIC NON-COMPLIANCE QUARTER (YYYYQ): 20411  
HISTORIC NON-COMPLIANCE: **NOT REPORTED**  
NUMBER OF E90 VIOLATIONS: 0  
NUMBER OF COMPLIANCE SCHEDULE VIOLATIONS: 0  
NUMBER OF SINGLE EVENT VIOLATIONS: 2  
NUMBER OF PERMIT SCHEDULE VIOLATIONS: 0

HISTORIC NON-COMPLIANCE QUARTER (YYYYQ): 20404

# **Integrated Compliance Information System National Pollutant Discharge Elimination System (ICISNPDES)**

HISTORIC NON-COMPLIANCE: **NOT REPORTED**  
NUMBER OF E90 VIOLATIONS: **0**  
NUMBER OF COMPLIANCE SCHEDULE VIOLATIONS: **0**  
NUMBER OF SINGLE EVENT VIOLATIONS: **2**  
NUMBER OF PERMIT SCHEDULE VIOLATIONS: **0**

HISTORIC NON-COMPLIANCE QUARTER (YYYYQ): **20403**  
HISTORIC NON-COMPLIANCE: **NOT REPORTED**  
NUMBER OF E90 VIOLATIONS: **0**  
NUMBER OF COMPLIANCE SCHEDULE VIOLATIONS: **0**  
NUMBER OF SINGLE EVENT VIOLATIONS: **2**  
NUMBER OF PERMIT SCHEDULE VIOLATIONS: **0**

HISTORIC NON-COMPLIANCE QUARTER (YYYYQ): **20402**  
HISTORIC NON-COMPLIANCE: **NOT REPORTED**  
NUMBER OF E90 VIOLATIONS: **0**  
NUMBER OF COMPLIANCE SCHEDULE VIOLATIONS: **0**  
NUMBER OF SINGLE EVENT VIOLATIONS: **2**  
NUMBER OF PERMIT SCHEDULE VIOLATIONS: **0**

HISTORIC NON-COMPLIANCE QUARTER (YYYYQ): **20401**  
HISTORIC NON-COMPLIANCE: **NOT REPORTED**  
NUMBER OF E90 VIOLATIONS: **0**  
NUMBER OF COMPLIANCE SCHEDULE VIOLATIONS: **0**  
NUMBER OF SINGLE EVENT VIOLATIONS: **2**  
NUMBER OF PERMIT SCHEDULE VIOLATIONS: **0**

HISTORIC NON-COMPLIANCE QUARTER (YYYYQ): **20394**  
HISTORIC NON-COMPLIANCE: **NOT REPORTED**  
NUMBER OF E90 VIOLATIONS: **0**  
NUMBER OF COMPLIANCE SCHEDULE VIOLATIONS: **0**  
NUMBER OF SINGLE EVENT VIOLATIONS: **2**  
NUMBER OF PERMIT SCHEDULE VIOLATIONS: **0**

HISTORIC NON-COMPLIANCE QUARTER (YYYYQ): **20393**  
HISTORIC NON-COMPLIANCE: **NOT REPORTED**  
NUMBER OF E90 VIOLATIONS: **0**  
NUMBER OF COMPLIANCE SCHEDULE VIOLATIONS: **0**  
NUMBER OF SINGLE EVENT VIOLATIONS: **2**  
NUMBER OF PERMIT SCHEDULE VIOLATIONS: **0**

HISTORIC NON-COMPLIANCE QUARTER (YYYYQ): **20392**  
HISTORIC NON-COMPLIANCE: **NOT REPORTED**  
NUMBER OF E90 VIOLATIONS: **0**  
NUMBER OF COMPLIANCE SCHEDULE VIOLATIONS: **0**  
NUMBER OF SINGLE EVENT VIOLATIONS: **2**  
NUMBER OF PERMIT SCHEDULE VIOLATIONS: **0**

**Integrated Compliance Information System National Pollutant Discharge  
Elimination System (ICISNPDES)**

HISTORIC NON-COMPLIANCE QUARTER (YYYYQ): 20391  
HISTORIC NON-COMPLIANCE: **NOT REPORTED**  
NUMBER OF E90 VIOLATIONS: 0  
NUMBER OF COMPLIANCE SCHEDULE VIOLATIONS: 0  
NUMBER OF SINGLE EVENT VIOLATIONS: 2  
NUMBER OF PERMIT SCHEDULE VIOLATIONS: 0

HISTORIC NON-COMPLIANCE QUARTER (YYYYQ): 20384  
HISTORIC NON-COMPLIANCE: **NOT REPORTED**  
NUMBER OF E90 VIOLATIONS: 0  
NUMBER OF COMPLIANCE SCHEDULE VIOLATIONS: 0  
NUMBER OF SINGLE EVENT VIOLATIONS: 2  
NUMBER OF PERMIT SCHEDULE VIOLATIONS: 0

HISTORIC NON-COMPLIANCE QUARTER (YYYYQ): 20383  
HISTORIC NON-COMPLIANCE: **NOT REPORTED**  
NUMBER OF E90 VIOLATIONS: 0  
NUMBER OF COMPLIANCE SCHEDULE VIOLATIONS: 0  
NUMBER OF SINGLE EVENT VIOLATIONS: 2  
NUMBER OF PERMIT SCHEDULE VIOLATIONS: 0

HISTORIC NON-COMPLIANCE QUARTER (YYYYQ): 20382  
HISTORIC NON-COMPLIANCE: **NOT REPORTED**  
NUMBER OF E90 VIOLATIONS: 0  
NUMBER OF COMPLIANCE SCHEDULE VIOLATIONS: 0  
NUMBER OF SINGLE EVENT VIOLATIONS: 2  
NUMBER OF PERMIT SCHEDULE VIOLATIONS: 0

HISTORIC NON-COMPLIANCE QUARTER (YYYYQ): 20381  
HISTORIC NON-COMPLIANCE: **NOT REPORTED**  
NUMBER OF E90 VIOLATIONS: 0  
NUMBER OF COMPLIANCE SCHEDULE VIOLATIONS: 0  
NUMBER OF SINGLE EVENT VIOLATIONS: 2  
NUMBER OF PERMIT SCHEDULE VIOLATIONS: 0

HISTORIC NON-COMPLIANCE QUARTER (YYYYQ): 20374  
HISTORIC NON-COMPLIANCE: **NOT REPORTED**  
NUMBER OF E90 VIOLATIONS: 0  
NUMBER OF COMPLIANCE SCHEDULE VIOLATIONS: 0  
NUMBER OF SINGLE EVENT VIOLATIONS: 2  
NUMBER OF PERMIT SCHEDULE VIOLATIONS: 0

HISTORIC NON-COMPLIANCE QUARTER (YYYYQ): 20373  
HISTORIC NON-COMPLIANCE: **NOT REPORTED**  
NUMBER OF E90 VIOLATIONS: 0  
NUMBER OF COMPLIANCE SCHEDULE VIOLATIONS: 0

# **Integrated Compliance Information System National Pollutant Discharge Elimination System (ICISNPDES)**

NUMBER OF SINGLE EVENT VIOLATIONS: 2  
NUMBER OF PERMIT SCHEDULE VIOLATIONS: 0

HISTORIC NON-COMPLIANCE QUARTER (YYYYQ): 20372  
HISTORIC NON-COMPLIANCE: **NOT REPORTED**  
NUMBER OF E90 VIOLATIONS: 0  
NUMBER OF COMPLIANCE SCHEDULE VIOLATIONS: 0  
NUMBER OF SINGLE EVENT VIOLATIONS: 2  
NUMBER OF PERMIT SCHEDULE VIOLATIONS: 0

HISTORIC NON-COMPLIANCE QUARTER (YYYYQ): 20371  
HISTORIC NON-COMPLIANCE: **NOT REPORTED**  
NUMBER OF E90 VIOLATIONS: 0  
NUMBER OF COMPLIANCE SCHEDULE VIOLATIONS: 0  
NUMBER OF SINGLE EVENT VIOLATIONS: 2  
NUMBER OF PERMIT SCHEDULE VIOLATIONS: 0

HISTORIC NON-COMPLIANCE QUARTER (YYYYQ): 20364  
HISTORIC NON-COMPLIANCE: **NOT REPORTED**  
NUMBER OF E90 VIOLATIONS: 0  
NUMBER OF COMPLIANCE SCHEDULE VIOLATIONS: 0  
NUMBER OF SINGLE EVENT VIOLATIONS: 2  
NUMBER OF PERMIT SCHEDULE VIOLATIONS: 0

HISTORIC NON-COMPLIANCE QUARTER (YYYYQ): 20363  
HISTORIC NON-COMPLIANCE: **NOT REPORTED**  
NUMBER OF E90 VIOLATIONS: 0  
NUMBER OF COMPLIANCE SCHEDULE VIOLATIONS: 0  
NUMBER OF SINGLE EVENT VIOLATIONS: 2  
NUMBER OF PERMIT SCHEDULE VIOLATIONS: 0

HISTORIC NON-COMPLIANCE QUARTER (YYYYQ): 20362  
HISTORIC NON-COMPLIANCE: **NOT REPORTED**  
NUMBER OF E90 VIOLATIONS: 0  
NUMBER OF COMPLIANCE SCHEDULE VIOLATIONS: 0  
NUMBER OF SINGLE EVENT VIOLATIONS: 2  
NUMBER OF PERMIT SCHEDULE VIOLATIONS: 0

HISTORIC NON-COMPLIANCE QUARTER (YYYYQ): 20361  
HISTORIC NON-COMPLIANCE: **NOT REPORTED**  
NUMBER OF E90 VIOLATIONS: 0  
NUMBER OF COMPLIANCE SCHEDULE VIOLATIONS: 0  
NUMBER OF SINGLE EVENT VIOLATIONS: 2  
NUMBER OF PERMIT SCHEDULE VIOLATIONS: 0

HISTORIC NON-COMPLIANCE QUARTER (YYYYQ): 20354  
HISTORIC NON-COMPLIANCE: **NOT REPORTED**



# **Integrated Compliance Information System National Pollutant Discharge Elimination System (ICISNPDES)**

NUMBER OF E90 VIOLATIONS: 0  
NUMBER OF COMPLIANCE SCHEDULE VIOLATIONS: 0  
NUMBER OF SINGLE EVENT VIOLATIONS: 2  
NUMBER OF PERMIT SCHEDULE VIOLATIONS: 0

HISTORIC NON-COMPLIANCE QUARTER (YYYYQ): 20353  
HISTORIC NON-COMPLIANCE: **NOT REPORTED**  
NUMBER OF E90 VIOLATIONS: 0  
NUMBER OF COMPLIANCE SCHEDULE VIOLATIONS: 0  
NUMBER OF SINGLE EVENT VIOLATIONS: 2  
NUMBER OF PERMIT SCHEDULE VIOLATIONS: 0

HISTORIC NON-COMPLIANCE QUARTER (YYYYQ): 20352  
HISTORIC NON-COMPLIANCE: **NOT REPORTED**  
NUMBER OF E90 VIOLATIONS: 0  
NUMBER OF COMPLIANCE SCHEDULE VIOLATIONS: 0  
NUMBER OF SINGLE EVENT VIOLATIONS: 2  
NUMBER OF PERMIT SCHEDULE VIOLATIONS: 0

HISTORIC NON-COMPLIANCE QUARTER (YYYYQ): 20351  
HISTORIC NON-COMPLIANCE: **NOT REPORTED**  
NUMBER OF E90 VIOLATIONS: 0  
NUMBER OF COMPLIANCE SCHEDULE VIOLATIONS: 0  
NUMBER OF SINGLE EVENT VIOLATIONS: 2  
NUMBER OF PERMIT SCHEDULE VIOLATIONS: 0

HISTORIC NON-COMPLIANCE QUARTER (YYYYQ): 20344  
HISTORIC NON-COMPLIANCE: **NOT REPORTED**  
NUMBER OF E90 VIOLATIONS: 0  
NUMBER OF COMPLIANCE SCHEDULE VIOLATIONS: 0  
NUMBER OF SINGLE EVENT VIOLATIONS: 2  
NUMBER OF PERMIT SCHEDULE VIOLATIONS: 0

HISTORIC NON-COMPLIANCE QUARTER (YYYYQ): 20343  
HISTORIC NON-COMPLIANCE: **NOT REPORTED**  
NUMBER OF E90 VIOLATIONS: 0  
NUMBER OF COMPLIANCE SCHEDULE VIOLATIONS: 0  
NUMBER OF SINGLE EVENT VIOLATIONS: 2  
NUMBER OF PERMIT SCHEDULE VIOLATIONS: 0

HISTORIC NON-COMPLIANCE QUARTER (YYYYQ): 20342  
HISTORIC NON-COMPLIANCE: **NOT REPORTED**  
NUMBER OF E90 VIOLATIONS: 0  
NUMBER OF COMPLIANCE SCHEDULE VIOLATIONS: 0  
NUMBER OF SINGLE EVENT VIOLATIONS: 2  
NUMBER OF PERMIT SCHEDULE VIOLATIONS: 0

# **Integrated Compliance Information System National Pollutant Discharge Elimination System (ICISNPDES)**

HISTORIC NON-COMPLIANCE QUARTER (YYYYQ): **20341**  
HISTORIC NON-COMPLIANCE: **NOT REPORTED**  
NUMBER OF E90 VIOLATIONS: **0**  
NUMBER OF COMPLIANCE SCHEDULE VIOLATIONS: **0**  
NUMBER OF SINGLE EVENT VIOLATIONS: **2**  
NUMBER OF PERMIT SCHEDULE VIOLATIONS: **0**

HISTORIC NON-COMPLIANCE QUARTER (YYYYQ): **20334**  
HISTORIC NON-COMPLIANCE: **NOT REPORTED**  
NUMBER OF E90 VIOLATIONS: **0**  
NUMBER OF COMPLIANCE SCHEDULE VIOLATIONS: **0**  
NUMBER OF SINGLE EVENT VIOLATIONS: **2**  
NUMBER OF PERMIT SCHEDULE VIOLATIONS: **0**

HISTORIC NON-COMPLIANCE QUARTER (YYYYQ): **20333**  
HISTORIC NON-COMPLIANCE: **NOT REPORTED**  
NUMBER OF E90 VIOLATIONS: **0**  
NUMBER OF COMPLIANCE SCHEDULE VIOLATIONS: **0**  
NUMBER OF SINGLE EVENT VIOLATIONS: **2**  
NUMBER OF PERMIT SCHEDULE VIOLATIONS: **0**

HISTORIC NON-COMPLIANCE QUARTER (YYYYQ): **20332**  
HISTORIC NON-COMPLIANCE: **NOT REPORTED**  
NUMBER OF E90 VIOLATIONS: **0**  
NUMBER OF COMPLIANCE SCHEDULE VIOLATIONS: **0**  
NUMBER OF SINGLE EVENT VIOLATIONS: **2**  
NUMBER OF PERMIT SCHEDULE VIOLATIONS: **0**

HISTORIC NON-COMPLIANCE QUARTER (YYYYQ): **20331**  
HISTORIC NON-COMPLIANCE: **NOT REPORTED**  
NUMBER OF E90 VIOLATIONS: **0**  
NUMBER OF COMPLIANCE SCHEDULE VIOLATIONS: **0**  
NUMBER OF SINGLE EVENT VIOLATIONS: **2**  
NUMBER OF PERMIT SCHEDULE VIOLATIONS: **0**

HISTORIC NON-COMPLIANCE QUARTER (YYYYQ): **20324**  
HISTORIC NON-COMPLIANCE: **NOT REPORTED**  
NUMBER OF E90 VIOLATIONS: **0**  
NUMBER OF COMPLIANCE SCHEDULE VIOLATIONS: **0**  
NUMBER OF SINGLE EVENT VIOLATIONS: **2**  
NUMBER OF PERMIT SCHEDULE VIOLATIONS: **0**

HISTORIC NON-COMPLIANCE QUARTER (YYYYQ): **20323**  
HISTORIC NON-COMPLIANCE: **NOT REPORTED**  
NUMBER OF E90 VIOLATIONS: **0**  
NUMBER OF COMPLIANCE SCHEDULE VIOLATIONS: **0**  
NUMBER OF SINGLE EVENT VIOLATIONS: **2**

# **Integrated Compliance Information System National Pollutant Discharge Elimination System (ICISNPDES)**

NUMBER OF PERMIT SCHEDULE VIOLATIONS: 0

HISTORIC NON-COMPLIANCE QUARTER (YYYYQ): 20322

HISTORIC NON-COMPLIANCE: **NOT REPORTED**

NUMBER OF E90 VIOLATIONS: 0

NUMBER OF COMPLIANCE SCHEDULE VIOLATIONS: 0

NUMBER OF SINGLE EVENT VIOLATIONS: 2

NUMBER OF PERMIT SCHEDULE VIOLATIONS: 0

HISTORIC NON-COMPLIANCE QUARTER (YYYYQ): 20321

HISTORIC NON-COMPLIANCE: **NOT REPORTED**

NUMBER OF E90 VIOLATIONS: 0

NUMBER OF COMPLIANCE SCHEDULE VIOLATIONS: 0

NUMBER OF SINGLE EVENT VIOLATIONS: 2

NUMBER OF PERMIT SCHEDULE VIOLATIONS: 0

HISTORIC NON-COMPLIANCE QUARTER (YYYYQ): 20314

HISTORIC NON-COMPLIANCE: **NOT REPORTED**

NUMBER OF E90 VIOLATIONS: 0

NUMBER OF COMPLIANCE SCHEDULE VIOLATIONS: 0

NUMBER OF SINGLE EVENT VIOLATIONS: 2

NUMBER OF PERMIT SCHEDULE VIOLATIONS: 0

HISTORIC NON-COMPLIANCE QUARTER (YYYYQ): 20313

HISTORIC NON-COMPLIANCE: **NOT REPORTED**

NUMBER OF E90 VIOLATIONS: 0

NUMBER OF COMPLIANCE SCHEDULE VIOLATIONS: 0

NUMBER OF SINGLE EVENT VIOLATIONS: 2

NUMBER OF PERMIT SCHEDULE VIOLATIONS: 0

HISTORIC NON-COMPLIANCE QUARTER (YYYYQ): 20312

HISTORIC NON-COMPLIANCE: **NOT REPORTED**

NUMBER OF E90 VIOLATIONS: 0

NUMBER OF COMPLIANCE SCHEDULE VIOLATIONS: 0

NUMBER OF SINGLE EVENT VIOLATIONS: 2

NUMBER OF PERMIT SCHEDULE VIOLATIONS: 0

HISTORIC NON-COMPLIANCE QUARTER (YYYYQ): 20311

HISTORIC NON-COMPLIANCE: **NOT REPORTED**

NUMBER OF E90 VIOLATIONS: 0

NUMBER OF COMPLIANCE SCHEDULE VIOLATIONS: 0

NUMBER OF SINGLE EVENT VIOLATIONS: 2

NUMBER OF PERMIT SCHEDULE VIOLATIONS: 0

HISTORIC NON-COMPLIANCE QUARTER (YYYYQ): 20304

HISTORIC NON-COMPLIANCE: **NOT REPORTED**

NUMBER OF E90 VIOLATIONS: 0

# **Integrated Compliance Information System National Pollutant Discharge Elimination System (ICISNPDES)**

NUMBER OF COMPLIANCE SCHEDULE VIOLATIONS: 0  
NUMBER OF SINGLE EVENT VIOLATIONS: 2  
NUMBER OF PERMIT SCHEDULE VIOLATIONS: 0

HISTORIC NON-COMPLIANCE QUARTER (YYYYQ): 20303  
HISTORIC NON-COMPLIANCE: **NOT REPORTED**  
NUMBER OF E90 VIOLATIONS: 0  
NUMBER OF COMPLIANCE SCHEDULE VIOLATIONS: 0  
NUMBER OF SINGLE EVENT VIOLATIONS: 2  
NUMBER OF PERMIT SCHEDULE VIOLATIONS: 0

HISTORIC NON-COMPLIANCE QUARTER (YYYYQ): 20302  
HISTORIC NON-COMPLIANCE: **NOT REPORTED**  
NUMBER OF E90 VIOLATIONS: 0  
NUMBER OF COMPLIANCE SCHEDULE VIOLATIONS: 0  
NUMBER OF SINGLE EVENT VIOLATIONS: 2  
NUMBER OF PERMIT SCHEDULE VIOLATIONS: 0

HISTORIC NON-COMPLIANCE QUARTER (YYYYQ): 20301  
HISTORIC NON-COMPLIANCE: **NOT REPORTED**  
NUMBER OF E90 VIOLATIONS: 0  
NUMBER OF COMPLIANCE SCHEDULE VIOLATIONS: 0  
NUMBER OF SINGLE EVENT VIOLATIONS: 2  
NUMBER OF PERMIT SCHEDULE VIOLATIONS: 0

HISTORIC NON-COMPLIANCE QUARTER (YYYYQ): 20294  
HISTORIC NON-COMPLIANCE: **NOT REPORTED**  
NUMBER OF E90 VIOLATIONS: 0  
NUMBER OF COMPLIANCE SCHEDULE VIOLATIONS: 0  
NUMBER OF SINGLE EVENT VIOLATIONS: 2  
NUMBER OF PERMIT SCHEDULE VIOLATIONS: 0

HISTORIC NON-COMPLIANCE QUARTER (YYYYQ): 20293  
HISTORIC NON-COMPLIANCE: **NOT REPORTED**  
NUMBER OF E90 VIOLATIONS: 0  
NUMBER OF COMPLIANCE SCHEDULE VIOLATIONS: 0  
NUMBER OF SINGLE EVENT VIOLATIONS: 2  
NUMBER OF PERMIT SCHEDULE VIOLATIONS: 0

HISTORIC NON-COMPLIANCE QUARTER (YYYYQ): 20292  
HISTORIC NON-COMPLIANCE: **NOT REPORTED**  
NUMBER OF E90 VIOLATIONS: 0  
NUMBER OF COMPLIANCE SCHEDULE VIOLATIONS: 0  
NUMBER OF SINGLE EVENT VIOLATIONS: 2  
NUMBER OF PERMIT SCHEDULE VIOLATIONS: 0

HISTORIC NON-COMPLIANCE QUARTER (YYYYQ): 20291

# **Integrated Compliance Information System National Pollutant Discharge Elimination System (ICISNPDES)**

HISTORIC NON-COMPLIANCE: **NOT REPORTED**  
NUMBER OF E90 VIOLATIONS: **0**  
NUMBER OF COMPLIANCE SCHEDULE VIOLATIONS: **0**  
NUMBER OF SINGLE EVENT VIOLATIONS: **2**  
NUMBER OF PERMIT SCHEDULE VIOLATIONS: **0**

HISTORIC NON-COMPLIANCE QUARTER (YYYYQ): **20284**  
HISTORIC NON-COMPLIANCE: **NOT REPORTED**  
NUMBER OF E90 VIOLATIONS: **0**  
NUMBER OF COMPLIANCE SCHEDULE VIOLATIONS: **0**  
NUMBER OF SINGLE EVENT VIOLATIONS: **2**  
NUMBER OF PERMIT SCHEDULE VIOLATIONS: **0**

HISTORIC NON-COMPLIANCE QUARTER (YYYYQ): **20283**  
HISTORIC NON-COMPLIANCE: **NOT REPORTED**  
NUMBER OF E90 VIOLATIONS: **0**  
NUMBER OF COMPLIANCE SCHEDULE VIOLATIONS: **0**  
NUMBER OF SINGLE EVENT VIOLATIONS: **2**  
NUMBER OF PERMIT SCHEDULE VIOLATIONS: **0**

HISTORIC NON-COMPLIANCE QUARTER (YYYYQ): **20282**  
HISTORIC NON-COMPLIANCE: **NOT REPORTED**  
NUMBER OF E90 VIOLATIONS: **0**  
NUMBER OF COMPLIANCE SCHEDULE VIOLATIONS: **0**  
NUMBER OF SINGLE EVENT VIOLATIONS: **2**  
NUMBER OF PERMIT SCHEDULE VIOLATIONS: **0**

HISTORIC NON-COMPLIANCE QUARTER (YYYYQ): **20281**  
HISTORIC NON-COMPLIANCE: **NOT REPORTED**  
NUMBER OF E90 VIOLATIONS: **0**  
NUMBER OF COMPLIANCE SCHEDULE VIOLATIONS: **0**  
NUMBER OF SINGLE EVENT VIOLATIONS: **2**  
NUMBER OF PERMIT SCHEDULE VIOLATIONS: **0**

HISTORIC NON-COMPLIANCE QUARTER (YYYYQ): **20274**  
HISTORIC NON-COMPLIANCE: **NOT REPORTED**  
NUMBER OF E90 VIOLATIONS: **0**  
NUMBER OF COMPLIANCE SCHEDULE VIOLATIONS: **0**  
NUMBER OF SINGLE EVENT VIOLATIONS: **2**  
NUMBER OF PERMIT SCHEDULE VIOLATIONS: **0**

HISTORIC NON-COMPLIANCE QUARTER (YYYYQ): **20273**  
HISTORIC NON-COMPLIANCE: **NOT REPORTED**  
NUMBER OF E90 VIOLATIONS: **0**  
NUMBER OF COMPLIANCE SCHEDULE VIOLATIONS: **0**  
NUMBER OF SINGLE EVENT VIOLATIONS: **2**  
NUMBER OF PERMIT SCHEDULE VIOLATIONS: **0**

# **Integrated Compliance Information System National Pollutant Discharge Elimination System (ICISNPDES)**

HISTORIC NON-COMPLIANCE QUARTER (YYYYQ): **20272**  
HISTORIC NON-COMPLIANCE: **NOT REPORTED**  
NUMBER OF E90 VIOLATIONS: **0**  
NUMBER OF COMPLIANCE SCHEDULE VIOLATIONS: **0**  
NUMBER OF SINGLE EVENT VIOLATIONS: **2**  
NUMBER OF PERMIT SCHEDULE VIOLATIONS: **0**

HISTORIC NON-COMPLIANCE QUARTER (YYYYQ): **20271**  
HISTORIC NON-COMPLIANCE: **NOT REPORTED**  
NUMBER OF E90 VIOLATIONS: **0**  
NUMBER OF COMPLIANCE SCHEDULE VIOLATIONS: **0**  
NUMBER OF SINGLE EVENT VIOLATIONS: **2**  
NUMBER OF PERMIT SCHEDULE VIOLATIONS: **0**

HISTORIC NON-COMPLIANCE QUARTER (YYYYQ): **20264**  
HISTORIC NON-COMPLIANCE: **NOT REPORTED**  
NUMBER OF E90 VIOLATIONS: **0**  
NUMBER OF COMPLIANCE SCHEDULE VIOLATIONS: **0**  
NUMBER OF SINGLE EVENT VIOLATIONS: **2**  
NUMBER OF PERMIT SCHEDULE VIOLATIONS: **0**

HISTORIC NON-COMPLIANCE QUARTER (YYYYQ): **20263**  
HISTORIC NON-COMPLIANCE: **NOT REPORTED**  
NUMBER OF E90 VIOLATIONS: **0**  
NUMBER OF COMPLIANCE SCHEDULE VIOLATIONS: **0**  
NUMBER OF SINGLE EVENT VIOLATIONS: **2**  
NUMBER OF PERMIT SCHEDULE VIOLATIONS: **0**

HISTORIC NON-COMPLIANCE QUARTER (YYYYQ): **20262**  
HISTORIC NON-COMPLIANCE: **NOT REPORTED**  
NUMBER OF E90 VIOLATIONS: **0**  
NUMBER OF COMPLIANCE SCHEDULE VIOLATIONS: **0**  
NUMBER OF SINGLE EVENT VIOLATIONS: **2**  
NUMBER OF PERMIT SCHEDULE VIOLATIONS: **0**

HISTORIC NON-COMPLIANCE QUARTER (YYYYQ): **20261**  
HISTORIC NON-COMPLIANCE: **NOT REPORTED**  
NUMBER OF E90 VIOLATIONS: **0**  
NUMBER OF COMPLIANCE SCHEDULE VIOLATIONS: **0**  
NUMBER OF SINGLE EVENT VIOLATIONS: **2**  
NUMBER OF PERMIT SCHEDULE VIOLATIONS: **0**

HISTORIC NON-COMPLIANCE QUARTER (YYYYQ): **20254**  
HISTORIC NON-COMPLIANCE: **NOT REPORTED**  
NUMBER OF E90 VIOLATIONS: **0**  
NUMBER OF COMPLIANCE SCHEDULE VIOLATIONS: **0**

# **Integrated Compliance Information System National Pollutant Discharge Elimination System (ICISNPDES)**

NUMBER OF SINGLE EVENT VIOLATIONS: 2  
NUMBER OF PERMIT SCHEDULE VIOLATIONS: 0

HISTORIC NON-COMPLIANCE QUARTER (YYYYQ): 20253  
HISTORIC NON-COMPLIANCE: **NOT REPORTED**  
NUMBER OF E90 VIOLATIONS: 0  
NUMBER OF COMPLIANCE SCHEDULE VIOLATIONS: 0  
NUMBER OF SINGLE EVENT VIOLATIONS: 2  
NUMBER OF PERMIT SCHEDULE VIOLATIONS: 0

HISTORIC NON-COMPLIANCE QUARTER (YYYYQ): 20252  
HISTORIC NON-COMPLIANCE: **NOT REPORTED**  
NUMBER OF E90 VIOLATIONS: 0  
NUMBER OF COMPLIANCE SCHEDULE VIOLATIONS: 0  
NUMBER OF SINGLE EVENT VIOLATIONS: 2  
NUMBER OF PERMIT SCHEDULE VIOLATIONS: 0

HISTORIC NON-COMPLIANCE QUARTER (YYYYQ): 20251  
HISTORIC NON-COMPLIANCE: **NOT REPORTED**  
NUMBER OF E90 VIOLATIONS: 0  
NUMBER OF COMPLIANCE SCHEDULE VIOLATIONS: 0  
NUMBER OF SINGLE EVENT VIOLATIONS: 2  
NUMBER OF PERMIT SCHEDULE VIOLATIONS: 0

HISTORIC NON-COMPLIANCE QUARTER (YYYYQ): 20244  
HISTORIC NON-COMPLIANCE: **NOT REPORTED**  
NUMBER OF E90 VIOLATIONS: 0  
NUMBER OF COMPLIANCE SCHEDULE VIOLATIONS: 0  
NUMBER OF SINGLE EVENT VIOLATIONS: 2  
NUMBER OF PERMIT SCHEDULE VIOLATIONS: 0

HISTORIC NON-COMPLIANCE QUARTER (YYYYQ): 20243  
HISTORIC NON-COMPLIANCE: **NOT REPORTED**  
NUMBER OF E90 VIOLATIONS: 0  
NUMBER OF COMPLIANCE SCHEDULE VIOLATIONS: 0  
NUMBER OF SINGLE EVENT VIOLATIONS: 2  
NUMBER OF PERMIT SCHEDULE VIOLATIONS: 0

HISTORIC NON-COMPLIANCE QUARTER (YYYYQ): 20242  
HISTORIC NON-COMPLIANCE: **NOT REPORTED**  
NUMBER OF E90 VIOLATIONS: 0  
NUMBER OF COMPLIANCE SCHEDULE VIOLATIONS: 0  
NUMBER OF SINGLE EVENT VIOLATIONS: 2  
NUMBER OF PERMIT SCHEDULE VIOLATIONS: 0

HISTORIC NON-COMPLIANCE QUARTER (YYYYQ): 20241  
HISTORIC NON-COMPLIANCE: **NOT REPORTED**

# **Integrated Compliance Information System National Pollutant Discharge Elimination System (ICISNPDES)**

NUMBER OF E90 VIOLATIONS: 0  
NUMBER OF COMPLIANCE SCHEDULE VIOLATIONS: 0  
NUMBER OF SINGLE EVENT VIOLATIONS: 2  
NUMBER OF PERMIT SCHEDULE VIOLATIONS: 0

HISTORIC NON-COMPLIANCE QUARTER (YYYYQ): 20234  
HISTORIC NON-COMPLIANCE: **NOT REPORTED**  
NUMBER OF E90 VIOLATIONS: 0  
NUMBER OF COMPLIANCE SCHEDULE VIOLATIONS: 0  
NUMBER OF SINGLE EVENT VIOLATIONS: 2  
NUMBER OF PERMIT SCHEDULE VIOLATIONS: 0

HISTORIC NON-COMPLIANCE QUARTER (YYYYQ): 20233  
HISTORIC NON-COMPLIANCE: **NOT REPORTED**  
NUMBER OF E90 VIOLATIONS: 0  
NUMBER OF COMPLIANCE SCHEDULE VIOLATIONS: 0  
NUMBER OF SINGLE EVENT VIOLATIONS: 2  
NUMBER OF PERMIT SCHEDULE VIOLATIONS: 0

HISTORIC NON-COMPLIANCE QUARTER (YYYYQ): 20232  
HISTORIC NON-COMPLIANCE: **NOT REPORTED**  
NUMBER OF E90 VIOLATIONS: 0  
NUMBER OF COMPLIANCE SCHEDULE VIOLATIONS: 0  
NUMBER OF SINGLE EVENT VIOLATIONS: 2  
NUMBER OF PERMIT SCHEDULE VIOLATIONS: 0

HISTORIC NON-COMPLIANCE QUARTER (YYYYQ): 20231  
HISTORIC NON-COMPLIANCE: **NOT REPORTED**  
NUMBER OF E90 VIOLATIONS: 0  
NUMBER OF COMPLIANCE SCHEDULE VIOLATIONS: 0  
NUMBER OF SINGLE EVENT VIOLATIONS: 2  
NUMBER OF PERMIT SCHEDULE VIOLATIONS: 0

HISTORIC NON-COMPLIANCE QUARTER (YYYYQ): 20224  
HISTORIC NON-COMPLIANCE: **NOT REPORTED**  
NUMBER OF E90 VIOLATIONS: 0  
NUMBER OF COMPLIANCE SCHEDULE VIOLATIONS: 0  
NUMBER OF SINGLE EVENT VIOLATIONS: 2  
NUMBER OF PERMIT SCHEDULE VIOLATIONS: 0

HISTORIC NON-COMPLIANCE QUARTER (YYYYQ): 20223  
HISTORIC NON-COMPLIANCE: **NOT REPORTED**  
NUMBER OF E90 VIOLATIONS: 0  
NUMBER OF COMPLIANCE SCHEDULE VIOLATIONS: 0  
NUMBER OF SINGLE EVENT VIOLATIONS: 2  
NUMBER OF PERMIT SCHEDULE VIOLATIONS: 0



# **Integrated Compliance Information System National Pollutant Discharge Elimination System (ICISNPDES)**

HISTORIC NON-COMPLIANCE QUARTER (YYYYQ): **20222**  
HISTORIC NON-COMPLIANCE: **NOT REPORTED**  
NUMBER OF E90 VIOLATIONS: **0**  
NUMBER OF COMPLIANCE SCHEDULE VIOLATIONS: **0**  
NUMBER OF SINGLE EVENT VIOLATIONS: **2**  
NUMBER OF PERMIT SCHEDULE VIOLATIONS: **0**

HISTORIC NON-COMPLIANCE QUARTER (YYYYQ): **20221**  
HISTORIC NON-COMPLIANCE: **NOT REPORTED**  
NUMBER OF E90 VIOLATIONS: **0**  
NUMBER OF COMPLIANCE SCHEDULE VIOLATIONS: **0**  
NUMBER OF SINGLE EVENT VIOLATIONS: **2**  
NUMBER OF PERMIT SCHEDULE VIOLATIONS: **0**

HISTORIC NON-COMPLIANCE QUARTER (YYYYQ): **20214**  
HISTORIC NON-COMPLIANCE: **NOT REPORTED**  
NUMBER OF E90 VIOLATIONS: **0**  
NUMBER OF COMPLIANCE SCHEDULE VIOLATIONS: **0**  
NUMBER OF SINGLE EVENT VIOLATIONS: **2**  
NUMBER OF PERMIT SCHEDULE VIOLATIONS: **0**

HISTORIC NON-COMPLIANCE QUARTER (YYYYQ): **20213**  
HISTORIC NON-COMPLIANCE: **NOT REPORTED**  
NUMBER OF E90 VIOLATIONS: **0**  
NUMBER OF COMPLIANCE SCHEDULE VIOLATIONS: **0**  
NUMBER OF SINGLE EVENT VIOLATIONS: **2**  
NUMBER OF PERMIT SCHEDULE VIOLATIONS: **0**

HISTORIC NON-COMPLIANCE QUARTER (YYYYQ): **20212**  
HISTORIC NON-COMPLIANCE: **NOT REPORTED**  
NUMBER OF E90 VIOLATIONS: **0**  
NUMBER OF COMPLIANCE SCHEDULE VIOLATIONS: **0**  
NUMBER OF SINGLE EVENT VIOLATIONS: **2**  
NUMBER OF PERMIT SCHEDULE VIOLATIONS: **0**

HISTORIC NON-COMPLIANCE QUARTER (YYYYQ): **20211**  
HISTORIC NON-COMPLIANCE: **NOT REPORTED**  
NUMBER OF E90 VIOLATIONS: **0**  
NUMBER OF COMPLIANCE SCHEDULE VIOLATIONS: **0**  
NUMBER OF SINGLE EVENT VIOLATIONS: **2**  
NUMBER OF PERMIT SCHEDULE VIOLATIONS: **0**

HISTORIC NON-COMPLIANCE QUARTER (YYYYQ): **20204**  
HISTORIC NON-COMPLIANCE: **NOT REPORTED**  
NUMBER OF E90 VIOLATIONS: **0**  
NUMBER OF COMPLIANCE SCHEDULE VIOLATIONS: **0**  
NUMBER OF SINGLE EVENT VIOLATIONS: **2**

# **Integrated Compliance Information System National Pollutant Discharge Elimination System (ICISNPDES)**

NUMBER OF PERMIT SCHEDULE VIOLATIONS: 0

HISTORIC NON-COMPLIANCE QUARTER (YYYYQ): 20203

HISTORIC NON-COMPLIANCE: **NOT REPORTED**

NUMBER OF E90 VIOLATIONS: 0

NUMBER OF COMPLIANCE SCHEDULE VIOLATIONS: 0

NUMBER OF SINGLE EVENT VIOLATIONS: 2

NUMBER OF PERMIT SCHEDULE VIOLATIONS: 0

HISTORIC NON-COMPLIANCE QUARTER (YYYYQ): 20202

HISTORIC NON-COMPLIANCE: **NOT REPORTED**

NUMBER OF E90 VIOLATIONS: 0

NUMBER OF COMPLIANCE SCHEDULE VIOLATIONS: 0

NUMBER OF SINGLE EVENT VIOLATIONS: 2

NUMBER OF PERMIT SCHEDULE VIOLATIONS: 0

HISTORIC NON-COMPLIANCE QUARTER (YYYYQ): 20201

HISTORIC NON-COMPLIANCE: **NOT REPORTED**

NUMBER OF E90 VIOLATIONS: 0

NUMBER OF COMPLIANCE SCHEDULE VIOLATIONS: 0

NUMBER OF SINGLE EVENT VIOLATIONS: 2

NUMBER OF PERMIT SCHEDULE VIOLATIONS: 0

HISTORIC NON-COMPLIANCE QUARTER (YYYYQ): 20194

HISTORIC NON-COMPLIANCE: **NOT REPORTED**

NUMBER OF E90 VIOLATIONS: 0

NUMBER OF COMPLIANCE SCHEDULE VIOLATIONS: 0

NUMBER OF SINGLE EVENT VIOLATIONS: 2

NUMBER OF PERMIT SCHEDULE VIOLATIONS: 0

HISTORIC NON-COMPLIANCE QUARTER (YYYYQ): 20193

HISTORIC NON-COMPLIANCE: **NOT REPORTED**

NUMBER OF E90 VIOLATIONS: 0

NUMBER OF COMPLIANCE SCHEDULE VIOLATIONS: 0

NUMBER OF SINGLE EVENT VIOLATIONS: 2

NUMBER OF PERMIT SCHEDULE VIOLATIONS: 0

HISTORIC NON-COMPLIANCE QUARTER (YYYYQ): 20192

HISTORIC NON-COMPLIANCE: **NOT REPORTED**

NUMBER OF E90 VIOLATIONS: 0

NUMBER OF COMPLIANCE SCHEDULE VIOLATIONS: 0

NUMBER OF SINGLE EVENT VIOLATIONS: 2

NUMBER OF PERMIT SCHEDULE VIOLATIONS: 0

HISTORIC NON-COMPLIANCE QUARTER (YYYYQ): 20191

HISTORIC NON-COMPLIANCE: **NOT REPORTED**

NUMBER OF E90 VIOLATIONS: 0

# **Integrated Compliance Information System National Pollutant Discharge Elimination System (ICISNPDES)**

NUMBER OF COMPLIANCE SCHEDULE VIOLATIONS: 0  
NUMBER OF SINGLE EVENT VIOLATIONS: 2  
NUMBER OF PERMIT SCHEDULE VIOLATIONS: 0

HISTORIC NON-COMPLIANCE QUARTER (YYYYQ): 20184  
HISTORIC NON-COMPLIANCE: **NOT REPORTED**  
NUMBER OF E90 VIOLATIONS: 0  
NUMBER OF COMPLIANCE SCHEDULE VIOLATIONS: 0  
NUMBER OF SINGLE EVENT VIOLATIONS: 2  
NUMBER OF PERMIT SCHEDULE VIOLATIONS: 0

HISTORIC NON-COMPLIANCE QUARTER (YYYYQ): 20183  
HISTORIC NON-COMPLIANCE: **NOT REPORTED**  
NUMBER OF E90 VIOLATIONS: 0  
NUMBER OF COMPLIANCE SCHEDULE VIOLATIONS: 0  
NUMBER OF SINGLE EVENT VIOLATIONS: 2  
NUMBER OF PERMIT SCHEDULE VIOLATIONS: 0

HISTORIC NON-COMPLIANCE QUARTER (YYYYQ): 20182  
HISTORIC NON-COMPLIANCE: **NOT REPORTED**  
NUMBER OF E90 VIOLATIONS: 0  
NUMBER OF COMPLIANCE SCHEDULE VIOLATIONS: 0  
NUMBER OF SINGLE EVENT VIOLATIONS: 2  
NUMBER OF PERMIT SCHEDULE VIOLATIONS: 0

HISTORIC NON-COMPLIANCE QUARTER (YYYYQ): 20181  
HISTORIC NON-COMPLIANCE: **NOT REPORTED**  
NUMBER OF E90 VIOLATIONS: 0  
NUMBER OF COMPLIANCE SCHEDULE VIOLATIONS: 0  
NUMBER OF SINGLE EVENT VIOLATIONS: 2  
NUMBER OF PERMIT SCHEDULE VIOLATIONS: 0

HISTORIC NON-COMPLIANCE QUARTER (YYYYQ): 20174  
HISTORIC NON-COMPLIANCE: **NOT REPORTED**  
NUMBER OF E90 VIOLATIONS: 0  
NUMBER OF COMPLIANCE SCHEDULE VIOLATIONS: 0  
NUMBER OF SINGLE EVENT VIOLATIONS: 2  
NUMBER OF PERMIT SCHEDULE VIOLATIONS: 0

HISTORIC NON-COMPLIANCE QUARTER (YYYYQ): 20173  
HISTORIC NON-COMPLIANCE: **NOT REPORTED**  
NUMBER OF E90 VIOLATIONS: 0  
NUMBER OF COMPLIANCE SCHEDULE VIOLATIONS: 0  
NUMBER OF SINGLE EVENT VIOLATIONS: 2  
NUMBER OF PERMIT SCHEDULE VIOLATIONS: 0

HISTORIC NON-COMPLIANCE QUARTER (YYYYQ): 20172

# **Integrated Compliance Information System National Pollutant Discharge Elimination System (ICISNPDES)**

HISTORIC NON-COMPLIANCE: **NOT REPORTED**  
NUMBER OF E90 VIOLATIONS: **0**  
NUMBER OF COMPLIANCE SCHEDULE VIOLATIONS: **0**  
NUMBER OF SINGLE EVENT VIOLATIONS: **2**  
NUMBER OF PERMIT SCHEDULE VIOLATIONS: **0**

HISTORIC NON-COMPLIANCE QUARTER (YYYYQ): **20171**  
HISTORIC NON-COMPLIANCE: **SNC/CATEGORY I - EFFLUENT VIOLATIONS OF MONTHLY AVERAGE LIMITS (TECHNICAL REVIEW CRITERIA AND CHRONIC)**  
NUMBER OF E90 VIOLATIONS: **0**  
NUMBER OF COMPLIANCE SCHEDULE VIOLATIONS: **0**  
NUMBER OF SINGLE EVENT VIOLATIONS: **2**  
NUMBER OF PERMIT SCHEDULE VIOLATIONS: **0**

HISTORIC NON-COMPLIANCE QUARTER (YYYYQ): **20164**  
HISTORIC NON-COMPLIANCE: **SNC/CATEGORY I - EFFLUENT VIOLATIONS OF MONTHLY AVERAGE LIMITS (TECHNICAL REVIEW CRITERIA AND CHRONIC)**  
NUMBER OF E90 VIOLATIONS: **0**  
NUMBER OF COMPLIANCE SCHEDULE VIOLATIONS: **0**  
NUMBER OF SINGLE EVENT VIOLATIONS: **2**  
NUMBER OF PERMIT SCHEDULE VIOLATIONS: **0**

HISTORIC NON-COMPLIANCE QUARTER (YYYYQ): **20163**  
HISTORIC NON-COMPLIANCE: **SNC/CATEGORY I - EFFLUENT VIOLATIONS OF MONTHLY AVERAGE LIMITS (TECHNICAL REVIEW CRITERIA AND CHRONIC)**  
NUMBER OF E90 VIOLATIONS: **0**  
NUMBER OF COMPLIANCE SCHEDULE VIOLATIONS: **0**  
NUMBER OF SINGLE EVENT VIOLATIONS: **2**  
NUMBER OF PERMIT SCHEDULE VIOLATIONS: **0**

## **SINGLE EVENT VIOLATIONS**

VIOLATION ID: **3604598231**  
VIOLATION TYPE: **S**  
VIOLATION: **WW STORM WATER CONSTRUCTION - FAILURE TO IMPLEMENT SWPPP/SWMP**  
VIOLATION DATE: **5/24/2016**  
BEGIN DATE: **NOT REPORTED**  
END DATE: **5/24/2016**  
RNC DETECTION: **MANUAL 2A4 - PASS-THROUGH**  
RNC DETECTION DATE: **5/24/2016**  
RNC RESOLUTION: **NC - MANUAL UNRESOLVED RNC**  
RNC RESOLUTION DATE: **5/24/2016**  
VIOLATION COMMENT: **NOT REPORTED**

VIOLATION ID: **3604598232**  
VIOLATION TYPE: **S**  
VIOLATION: **WW STORM WATER CONSTRUCTION - FAILURE TO PROPERLY INSTALL/IMPLEMENT BMPS**  
VIOLATION DATE: **5/24/2016**

# **Integrated Compliance Information System National Pollutant Discharge Elimination System (ICISNPDES)**

BEGIN DATE: NOT REPORTED  
END DATE: 5/24/2016  
RNC DETECTION: MANUAL 2A4 - PASS-THROUGH  
RNC DETECTION DATE: 5/24/2016  
RNC RESOLUTION: NC - MANUAL UNRESOLVED RNC  
RNC RESOLUTION DATE: 5/24/2016  
VIOLATION COMMENT: NOT REPORTED

## **FORMAL ENFORCEMENT ACTIONS**

ENFORCEMENT IDENTIFIER: CO-SO-170118-2  
ACTIVITY TYPE: ADMINISTRATIVE, FORMAL  
ENFORCEMENT TYPE: STATE CWA NON PENALTY AO  
ENFORCEMENT ACTION DATE: 1/18/2017  
AGENCY: STATE  
TOTAL FEDERAL PENALTY ASSESSED: NOT REPORTED  
TOTAL STATE LOCAL PENALTY ASSESSED: NOT REPORTED

## **EFFLUENT VIOLATIONS**

- NOT REPORTED -

## **EFFLUENT VIOLATIONS contd..**

- NOT REPORTED -

## **EFFLUENT VIOLATIONS contd..**

- NOT REPORTED -

---

[Back to Report Summary](#)

# Integrated Compliance Information System National Pollutant Discharge Elimination System (ICISNPDES)

**MAP ID# 8**

Distance from Property: 0.02 mi. (106 ft.) SW

## **FACILITY INFORMATION**

GEOSEARCH ID: **COR03D460INPDES**

NPDES ID: **COR03D460** FACILITY #: **110064738627**

NAME: **GWOG DJ BASIN OPS**

PHYSICAL ADDRESS: **SH 34 AND SH 85  
UNINC CO 80634**

COUNTY: **WELD**

FACILITY TYPE: **NOT REPORTED**

IMPAIRED WATERS: **NOT REPORTED**

## **STANDARD INDUSTRIAL CLASSIFICATION**

**1629-HEAVY CONSTRUCTION**

## **PERMITS**

FACILITY TYPE INDICATOR: **NON-POTABLE WATER**

PERMIT TYPE: **GENERAL PERMIT COVERED FACILITY**

MAJOR MINOR FACILITY: **MINOR DISCHARGER**

PERMIT STATUS: **ADMINISTRATIVELY CONTINUED**

WATER BODY: **SOUTH PLATTE RIVER**

PERMIT NAME: **GREAT WESTERN OPERATING CO LLC**

AGENCY TYPE: **STATE**

ORIGINAL ISSUE DATE: **3/18/2008**

ISSUE DATE: **3/18/2008**

ISSUING AGENCY: **STA**

EFFECTIVE DATE: **3/18/2008**

EXPIRATION DATE: **6/30/2012**

RETIREMENT DATE: **NOT REPORTED**

TERMINATION DATE: **NOT REPORTED**

PERMIT COMPLIANCE STATUS: **YES**

PERMIT SUBJECT TO DMR RUN: **YES**

REPORTABLE NONCOMPLIANCE TRACKING IS ON: **YES**

## **INSPECTIONS**

- NO INSPECTIONS REPORTED -

## **HISTORIC COMPLIANCE**

- NO HISTORIC COMPLIANCE REPORTED -

## **SINGLE EVENT VIOLATIONS**

- NO SINGLE EVENT VIOLATIONS REPORTED -

## **FORMAL ENFORCEMENT ACTIONS**

- NO FORMAL ENFORCEMENT ACTIONS REPORTED -

## **EFFLUENT VIOLATIONS**

- NOT REPORTED -

## **EFFLUENT VIOLATIONS contd..**

- NOT REPORTED -

**Integrated Compliance Information System National Pollutant Discharge  
Elimination System (ICISNPDES)**

**EFFLUENT VIOLATIONS contd..**

**- NOT REPORTED -**

---

[Back to Report Summary](#)

## Facility Registry System (FRSCO)

**MAP ID# 8**

Distance from Property: 0.02 mi. (106 ft.) SW

### **FACILITY INFORMATION**

REGISTRY ID: 110064738627

NAME: **GWOG DJ BASIN OPS**

LOCATION ADDRESS: **SH 34 AND SH 85  
UNINC, CO 80634**

COUNTY: **WELD**

EPA REGION: **08**

FEDERAL FACILITY: **NOT REPORTED**

TRIBAL LAND: **NOT REPORTED**

ALTERNATIVE NAME/S:

**GWOG DJ BASIN OPS**

PROGRAM/S LISTED FOR THIS FACILITY

**NPDES - NATIONAL POLLUTANT DISCHARGE ELIMINATION SYSTEM**

STANDARD INDUSTRIAL CLASSIFICATION/S (SIC)

**1629 - HEAVY CONSTRUCTION, NOT ELSEWHERE CLASSIFIED**

NORTH AMERICAN INDUSTRY CLASSIFICATION/S (NAICS)

**NO NAICS DATA REPORTED**

---

[Back to Report Summary](#)



# Integrated Compliance Information System (formerly DOCKETS) (ICIS)

**MAP ID# 9**

Distance from Property: 0.02 mi. (106 ft.) NW

## **SITE INFORMATION**

GEOSEARCH ID: 110064763750

REGISTRY ID: 110064763750

NAME: DJ BASIN MIDSTREAM

ADDRESS: US 34 AND HWY 85

GREELEY CO 81602

STANDARD INDUSTRIAL CLASSIFICATION: CRUDE PETROLEUM AND NATURAL GAS

## REGIONAL DOCKETS

**SO-170118-2**

## RELATED ACTIVITIES

**- NO RELATED ACTIVITIES REPORTED**

## VIOLATIONS

**- NO VIOLATIONS REPORTED**

## CASE IDENTIFIER

CASE NUMBER: CO-SO-170118-2

FISCAL YEAR: NOT REPORTED

CASE NAME: NOBLE MIDSTREAM SERVICES, LLC (COR030059) NOVCD0

ACTIVITY TYPE: ADMINISTRATIVE - FORMAL

ACTIVITY STATUS: FINAL ORDER ISSUED

ACTIVITY STATUS DATE: 1/18/2017

LEAD: STATE

CASE STATUS DATE: 1/18/2017

DOJ DOCKET NUMBER: NOT REPORTED

ENFORCEMENT OUTCOME: NOT REPORTED

MULTIMEDIA FLAG: NOT REPORTED

## ENFORCEMENT SUMMARY:

**NOVCDO ISSUED 1-18-17 FOR DEFICIENT AND/OR INCOMPLETE STORMWATER MANAGEMENT PLAN, FAILURE TO PERFORM AND/OR DOCUMENT INSPECTIONS OF STORMWATER MANAGEMENT SYSTEM, AND FAILURE TO INSTALL, MAINTAIN, OR PROPERLY SELECT BEST MANAGEMENT PRACTICES.**

## ENFORCEMENT TYPE

ENFORCEMENT TYPE: STATE CWA NON PENALTY AO

## POLLUTANTS CITED

**- NO POLLUTION CITED REPORTED**

---

[Back to Report Summary](#)

## Asbestos Abatement and Demolition Projects (ASBESTOS)

**MAP ID# 10**

Distance from Property: 0.02 mi. (106 ft.) SW

### **SITE INFORMATION**

GEOSEARCH ID: 511500076

CONTRACTOR NAME: ALPINE DEMOLITION

ADDRESS: 2494 WEST 28TH ST.

GREELEY, CO

PROJECT TYPE: DEMOLITION PROJECT

### **SITE DETAILS**

PERMIT NUMBER: 15WE0966D

PERMIT BEGIN DATE: 02/24/15

SQUARE FEET: NOT REPORTED

PROJECT LENGTH (IN DAYS): 89

---

[Back to Report Summary](#)

## Enforcement and Compliance History Information (ECHOR08)

[MAP ID# 11](#)

Distance from Property: 0.02 mi. (106 ft.) N

### FACILITY INFORMATION

UNIQUE ID: 110064776283

REGISTRY ID: 110064776283

NAME: NALCO CHAMPION KERSEY CO

ADDRESS: CR 47 AND HWY 34  
GREELEY, CO 80631

COUNTY: WELD

FACILITY LINK: [Facility Detail Report](#)

---

[Back to Report Summary](#)

## Colorado Discharge Permit System Facilities (CDPS)

[MAP ID# 11](#)

Distance from Property: 0.02 mi. (106 ft.) N

### **SITE INFORMATION**

PERMIT NUMBER: **COR03M903**

SITE NAME: **NALCO CHAMPION KERSEY CO**

ADDRESS: **CR 47 AND HWY 34**

**GREELEY, CO 80631**

PERMIT TYPE: **COR030000-STORMWATER DISCHARGE ASSOCIATED WITH CONSTRUCTION ACTIVITIES**

PERMITTEE: **NALCO CO**

PERMIT EFFECTIVE: **10/15/2014**

---

[Back to Report Summary](#)

# Integrated Compliance Information System National Pollutant Discharge Elimination System (ICISNPDES)

**MAP ID# 11**

Distance from Property: 0.02 mi. (106 ft.) N

## **FACILITY INFORMATION**

GEOSEARCH ID: **COR03M903INPDES**

NPDES ID: **COR03M903** FACILITY #: **110064776283**

NAME: **NALCO CHAMPION KERSEY CO**

PHYSICAL ADDRESS: **CR 47 AND HWY 34  
GREELEY CO 80631**

COUNTY: **WELD**

FACILITY TYPE: **NOT REPORTED**

IMPAIRED WATERS: **NOT REPORTED**

## **STANDARD INDUSTRIAL CLASSIFICATION**

**1629-HEAVY CONSTRUCTION**

## **PERMITS**

FACILITY TYPE INDICATOR: **NON-POTABLE WATER**

PERMIT TYPE: **GENERAL PERMIT COVERED FACILITY**

MAJOR MINOR FACILITY: **MINOR DISCHARGER**

PERMIT STATUS: **TERMINATED**

WATER BODY: **SOUTH PLATTE RIVER**

PERMIT NAME: **NALCO CO**

AGENCY TYPE: **STATE**

ORIGINAL ISSUE DATE: **10/15/2014**

ISSUE DATE: **10/15/2014**

ISSUING AGENCY: **STA**

EFFECTIVE DATE: **10/15/2014**

EXPIRATION DATE: **6/30/2017**

RETIREMENT DATE: **NOT REPORTED**

TERMINATION DATE: **1/1/2017**

PERMIT COMPLIANCE STATUS: **YES**

PERMIT SUBJECT TO DMR RUN: **YES**

REPORTABLE NONCOMPLIANCE TRACKING IS ON: **YES**

## **INSPECTIONS**

- NO INSPECTIONS REPORTED -

## **HISTORIC COMPLIANCE**

- NO HISTORIC COMPLIANCE REPORTED -

## **SINGLE EVENT VIOLATIONS**

- NO SINGLE EVENT VIOLATIONS REPORTED -

## **FORMAL ENFORCEMENT ACTIONS**

- NO FORMAL ENFORCEMENT ACTIONS REPORTED -

## **EFFLUENT VIOLATIONS**

- NOT REPORTED -

## **EFFLUENT VIOLATIONS contd..**

- NOT REPORTED -

**Integrated Compliance Information System National Pollutant Discharge  
Elimination System (ICISNPDES)**

**EFFLUENT VIOLATIONS contd..**

- NOT REPORTED -

---

[Back to Report Summary](#)

## Facility Registry System (FRSCO)

**MAP ID# 11**

Distance from Property: 0.02 mi. (106 ft.) N

### **FACILITY INFORMATION**

REGISTRY ID: 110064776283

NAME: NALCO CHAMPION KERSEY CO

LOCATION ADDRESS: CR 47 AND HWY 34  
GREELEY, CO 80631

COUNTY: WELD

EPA REGION: 08

FEDERAL FACILITY: NOT REPORTED

TRIBAL LAND: NOT REPORTED

ALTERNATIVE NAME/S:

**NALCO CHAMPION KERSEY CO**

PROGRAM/S LISTED FOR THIS FACILITY

**NPDES - NATIONAL POLLUTANT DISCHARGE ELIMINATION SYSTEM**

STANDARD INDUSTRIAL CLASSIFICATION/S (SIC)

**1629 - HEAVY CONSTRUCTION, NOT ELSEWHERE CLASSIFIED**

NORTH AMERICAN INDUSTRY CLASSIFICATION/S (NAICS)

**NO NAICS DATA REPORTED**

---

[Back to Report Summary](#)

# Integrated Compliance Information System National Pollutant Discharge Elimination System (ICISNPDES)

**MAP ID# 12**

Distance from Property: 0.02 mi. (106 ft.) SW

## **FACILITY INFORMATION**

GEOSEARCH ID: **COR03O831INPDES**

NPDES ID: **COR03O831** FACILITY #: **110067234549**

NAME: **GRAND MESA PIPELINE PROJECT**

PHYSICAL ADDRESS: **CR 45 AND CR 45  
LUCERNE CO 80631**

COUNTY: **WELD**

FACILITY TYPE: **NOT REPORTED**

IMPAIRED WATERS: **NOT REPORTED**

## **STANDARD INDUSTRIAL CLASSIFICATION**

**4619-PIPELINES**

## **PERMITS**

FACILITY TYPE INDICATOR: **NON-POTABLE WATER**

PERMIT TYPE: **GENERAL PERMIT COVERED FACILITY**

MAJOR MINOR FACILITY: **MINOR DISCHARGER**

PERMIT STATUS: **EFFECTIVE**

WATER BODY: **SOUTH PLATTE RIVER**

PERMIT NAME: **BLUE GRAMA LAND CORPORATION**

AGENCY TYPE: **STATE**

ORIGINAL ISSUE DATE: **12/30/2015**

ISSUE DATE: **12/30/2015**

ISSUING AGENCY: **STA**

EFFECTIVE DATE: **12/30/2015**

EXPIRATION DATE: **6/30/2017**

RETIREMENT DATE: **NOT REPORTED**

TERMINATION DATE: **NOT REPORTED**

PERMIT COMPLIANCE STATUS: **YES**

PERMIT SUBJECT TO DMR RUN: **NOT REPORTED**

REPORTABLE NONCOMPLIANCE TRACKING IS ON: **YES**

## **INSPECTIONS**

- NO INSPECTIONS REPORTED -

## **HISTORIC COMPLIANCE**

- NO HISTORIC COMPLIANCE REPORTED -

## **SINGLE EVENT VIOLATIONS**

- NO SINGLE EVENT VIOLATIONS REPORTED -

## **FORMAL ENFORCEMENT ACTIONS**

- NO FORMAL ENFORCEMENT ACTIONS REPORTED -

## **EFFLUENT VIOLATIONS**

- NOT REPORTED -

## **EFFLUENT VIOLATIONS contd..**

- NOT REPORTED -



***Integrated Compliance Information System National Pollutant Discharge  
Elimination System (ICISNPDES)***

**EFFLUENT VIOLATIONS contd..**

**- NOT REPORTED -**

---

[Back to Report Summary](#)

# Integrated Compliance Information System National Pollutant Discharge Elimination System (ICISNPDES)

**MAP ID# 12**

Distance from Property: 0.02 mi. (106 ft.) SW

## **FACILITY INFORMATION**

GEOSEARCH ID: **COG604273INPDES**

NPDES ID: **COG604273** FACILITY #: **110067234549**

NAME: **GRAND MESA PIPELINE PROJECT**

PHYSICAL ADDRESS: **CR 45 AND CR 45  
LUCERNE CO 80631**

COUNTY: **WELD**

FACILITY TYPE: **NOT REPORTED**

IMPAIRED WATERS: **NOT REPORTED**

## **STANDARD INDUSTRIAL CLASSIFICATION**

**1799-SPECIAL TRADE CONTRACTORS**

## **PERMITS**

FACILITY TYPE INDICATOR: **NON-POTABLE WATER**

PERMIT TYPE: **GENERAL PERMIT COVERED FACILITY**

MAJOR MINOR FACILITY: **MINOR DISCHARGER**

PERMIT STATUS: **EFFECTIVE**

WATER BODY: **GROUNDWATER**

PERMIT NAME: **BLUE GRAMA LAND CORPORATION**

AGENCY TYPE: **STATE**

ORIGINAL ISSUE DATE: **3/11/2016**

ISSUE DATE: **3/11/2016**

ISSUING AGENCY: **NOT REPORTED**

EFFECTIVE DATE: **4/1/2016**

EXPIRATION DATE: **3/31/2021**

RETIREMENT DATE: **NOT REPORTED**

TERMINATION DATE: **NOT REPORTED**

PERMIT COMPLIANCE STATUS: **YES**

PERMIT SUBJECT TO DMR RUN: **NOT REPORTED**

REPORTABLE NONCOMPLIANCE TRACKING IS ON: **YES**

## **INSPECTIONS**

**- NO INSPECTIONS REPORTED -**

## **HISTORIC COMPLIANCE**

HISTORIC NON-COMPLIANCE QUARTER (YYYYQ): **20171**

HISTORIC NON-COMPLIANCE: **W**

NUMBER OF E90 VIOLATIONS: **0**

NUMBER OF COMPLIANCE SCHEDULE VIOLATIONS: **0**

NUMBER OF SINGLE EVENT VIOLATIONS: **0**

NUMBER OF PERMIT SCHEDULE VIOLATIONS: **0**

HISTORIC NON-COMPLIANCE QUARTER (YYYYQ): **20164**

HISTORIC NON-COMPLIANCE: **W**

NUMBER OF E90 VIOLATIONS: **0**

# Integrated Compliance Information System National Pollutant Discharge Elimination System (ICISNPDES)

NUMBER OF COMPLIANCE SCHEDULE VIOLATIONS: 0  
NUMBER OF SINGLE EVENT VIOLATIONS: 0  
NUMBER OF PERMIT SCHEDULE VIOLATIONS: 0

HISTORIC NON-COMPLIANCE QUARTER (YYYYQ): 20163  
HISTORIC NON-COMPLIANCE: W  
NUMBER OF E90 VIOLATIONS: 0  
NUMBER OF COMPLIANCE SCHEDULE VIOLATIONS: 0  
NUMBER OF SINGLE EVENT VIOLATIONS: 0  
NUMBER OF PERMIT SCHEDULE VIOLATIONS: 0

## **SINGLE EVENT VIOLATIONS**

- NO SINGLE EVENT VIOLATIONS REPORTED -

## **FORMAL ENFORCEMENT ACTIONS**

- NO FORMAL ENFORCEMENT ACTIONS REPORTED -

## **EFFLUENT VIOLATIONS**

VIOLATION: **D90-DMR, LIMITED - OVERDUE**  
PARAMETER: **03582-OIL AND GREASE**  
MONITORING END DATE: **08/31/2016**  
EXCEEDENCE LIMIT PERCENTAGE: **NOT REPORTED**  
VALUE QUALIFIER CODE: **NOT REPORTED**  
UNIT CODE: **NOT REPORTED**  
VALUE RECEIVED DATE: **11/16/2016**  
DAYS LATE: **49**  
STANDARD UNITS: **NOT REPORTED**  
LIMIT VALUE TYPE: **CONCENTRATION 3**  
RNC DETECTION: **NON-RECEIPT VIOLATION, NON-MONTHLY AVERAGE**  
RNC DETECTION DATE: **10/29/2016**  
RNC RESOLUTION: **RE - BACK INTO COMPLIANCE**  
RNC RESOLUTION DATE: **11/16/2016**

VIOLATION: **D80-DMR, MONITOR ONLY - OVERDUE**  
PARAMETER: **81381-DURATION OF DISCHARGE**  
MONITORING END DATE: **07/31/2016**  
EXCEEDENCE LIMIT PERCENTAGE: **NOT REPORTED**  
VALUE QUALIFIER CODE: **NOT REPORTED**  
UNIT CODE: **NOT REPORTED**  
VALUE RECEIVED DATE: **11/16/2016**  
DAYS LATE: **80**  
STANDARD UNITS: **NOT REPORTED**  
LIMIT VALUE TYPE: **QUANTITY 1**  
RNC DETECTION: **NON-RECEIPT VIOLATION, NON-MONTHLY AVERAGE**  
RNC DETECTION DATE: **09/28/2016**  
RNC RESOLUTION: **RE - BACK INTO COMPLIANCE**  
RNC RESOLUTION DATE: **11/16/2016**

VIOLATION: **D90-DMR, LIMITED - OVERDUE**

**Integrated Compliance Information System National Pollutant Discharge  
Elimination System (ICISNPDES)**

PARAMETER: 00400-PH  
MONITORING END DATE: 07/31/2016  
EXCEEDENCE LIMIT PERCENTAGE: NOT REPORTED  
VALUE QUALIFIER CODE: NOT REPORTED  
UNIT CODE: NOT REPORTED  
VALUE RECEIVED DATE: 11/16/2016  
DAYS LATE: 80  
STANDARD UNITS: NOT REPORTED  
LIMIT VALUE TYPE: CONCENTRATION 3  
RNC DETECTION: NON-RECEIPT VIOLATION, NON-MONTHLY AVERAGE  
RNC DETECTION DATE: 09/28/2016  
RNC RESOLUTION: RE - BACK INTO COMPLIANCE  
RNC RESOLUTION DATE: 11/16/2016

VIOLATION: D80-DMR, MONITOR ONLY - OVERDUE  
PARAMETER: 81381-DURATION OF DISCHARGE  
MONITORING END DATE: 07/31/2016  
EXCEEDENCE LIMIT PERCENTAGE: NOT REPORTED  
VALUE QUALIFIER CODE: NOT REPORTED  
UNIT CODE: NOT REPORTED  
VALUE RECEIVED DATE: 11/16/2016  
DAYS LATE: 80  
STANDARD UNITS: NOT REPORTED  
LIMIT VALUE TYPE: QUANTITY 1  
RNC DETECTION: NON-RECEIPT VIOLATION, NON-MONTHLY AVERAGE  
RNC DETECTION DATE: 09/28/2016  
RNC RESOLUTION: RE - BACK INTO COMPLIANCE  
RNC RESOLUTION DATE: 11/16/2016

VIOLATION: D90-DMR, LIMITED - OVERDUE  
PARAMETER: 70295-SOLIDS, TOTAL DISSOLVED  
MONITORING END DATE: 10/31/2016  
EXCEEDENCE LIMIT PERCENTAGE: NOT REPORTED  
VALUE QUALIFIER CODE: NOT REPORTED  
UNIT CODE: NOT REPORTED  
VALUE RECEIVED DATE: NOT REPORTED  
DAYS LATE: NOT REPORTED  
STANDARD UNITS: NOT REPORTED  
LIMIT VALUE TYPE: CONCENTRATION 3  
RNC DETECTION: NON-RECEIPT VIOLATION, NON-MONTHLY AVERAGE  
RNC DETECTION DATE: 12/29/2016  
RNC RESOLUTION: RE - MANUAL BY EPA/STATE/TRIBAL ACTION  
RNC RESOLUTION DATE: 12/31/2016

VIOLATION: D90-DMR, LIMITED - OVERDUE  
PARAMETER: 03582-OIL AND GREASE  
MONITORING END DATE: 10/31/2016

**Integrated Compliance Information System National Pollutant Discharge  
Elimination System (ICISNPDES)**

EXCEEDENCE LIMIT PERCENTAGE: NOT REPORTED  
VALUE QUALIFIER CODE: NOT REPORTED  
UNIT CODE: NOT REPORTED  
VALUE RECEIVED DATE: NOT REPORTED  
DAYS LATE: NOT REPORTED  
STANDARD UNITS: NOT REPORTED  
LIMIT VALUE TYPE: CONCENTRATION 3  
RNC DETECTION: NON-RECEIPT VIOLATION, NON-MONTHLY AVERAGE  
RNC DETECTION DATE: 12/29/2016  
RNC RESOLUTION: RE - MANUAL BY EPA/STATE/TRIBAL ACTION  
RNC RESOLUTION DATE: 12/31/2016

**EFFLUENT VIOLATIONS contd..**

VIOLATION: D80-DMR, MONITOR ONLY - OVERDUE  
PARAMETER: 84066-OIL AND GREASE VISUAL  
MONITORING END DATE: 10/31/2016  
EXCEEDENCE LIMIT PERCENTAGE: NOT REPORTED  
VALUE QUALIFIER CODE: NOT REPORTED  
UNIT CODE: NOT REPORTED  
VALUE RECEIVED DATE: NOT REPORTED  
DAYS LATE: NOT REPORTED  
STANDARD UNITS: NOT REPORTED  
LIMIT VALUE TYPE: QUANTITY 2  
RNC DETECTION: NON-RECEIPT VIOLATION, NON-MONTHLY AVERAGE  
RNC DETECTION DATE: 12/29/2016  
RNC RESOLUTION: RE - MANUAL BY EPA/STATE/TRIBAL ACTION  
RNC RESOLUTION DATE: 12/31/2016

VIOLATION: D90-DMR, LIMITED - OVERDUE  
PARAMETER: 01046-IRON, DISSOLVED [AS FE]  
MONITORING END DATE: 08/31/2016  
EXCEEDENCE LIMIT PERCENTAGE: NOT REPORTED  
VALUE QUALIFIER CODE: NOT REPORTED  
UNIT CODE: NOT REPORTED  
VALUE RECEIVED DATE: 11/16/2016  
DAYS LATE: 49  
STANDARD UNITS: NOT REPORTED  
LIMIT VALUE TYPE: CONCENTRATION 2  
RNC DETECTION: NON-RECEIPT OF DMR/SCHEDULE REPORT  
RNC DETECTION DATE: 10/29/2016  
RNC RESOLUTION: RE - BACK INTO COMPLIANCE  
RNC RESOLUTION DATE: 11/16/2016

VIOLATION: D90-DMR, LIMITED - OVERDUE  
PARAMETER: 70295-SOLIDS, TOTAL DISSOLVED  
MONITORING END DATE: 07/31/2016  
EXCEEDENCE LIMIT PERCENTAGE: NOT REPORTED

**Integrated Compliance Information System National Pollutant Discharge  
Elimination System (ICISNPDES)**

VALUE QUALIFIER CODE: NOT REPORTED  
UNIT CODE: NOT REPORTED  
VALUE RECEIVED DATE: 11/16/2016  
DAYS LATE: 80  
STANDARD UNITS: NOT REPORTED  
LIMIT VALUE TYPE: CONCENTRATION 3  
RNC DETECTION: NON-RECEIPT VIOLATION, NON-MONTHLY AVERAGE  
RNC DETECTION DATE: 09/28/2016  
RNC RESOLUTION: RE - BACK INTO COMPLIANCE  
RNC RESOLUTION DATE: 11/16/2016

VIOLATION: D90-DMR, LIMITED - OVERDUE  
PARAMETER: 50050-FLOW, IN CONDUIT OR THRU TREATMENT PLANT  
MONITORING END DATE: 10/31/2016  
EXCEEDENCE LIMIT PERCENTAGE: NOT REPORTED  
VALUE QUALIFIER CODE: NOT REPORTED  
UNIT CODE: NOT REPORTED  
VALUE RECEIVED DATE: NOT REPORTED  
DAYS LATE: NOT REPORTED  
STANDARD UNITS: NOT REPORTED  
LIMIT VALUE TYPE: QUANTITY 2  
RNC DETECTION: NON-RECEIPT VIOLATION, NON-MONTHLY AVERAGE  
RNC DETECTION DATE: 12/29/2016  
RNC RESOLUTION: RE - MANUAL BY EPA/STATE/TRIBAL ACTION  
RNC RESOLUTION DATE: 12/31/2016

VIOLATION: D90-DMR, LIMITED - OVERDUE  
PARAMETER: 01046-IRON, DISSOLVED [AS FE]  
MONITORING END DATE: 10/31/2016  
EXCEEDENCE LIMIT PERCENTAGE: NOT REPORTED  
VALUE QUALIFIER CODE: NOT REPORTED  
UNIT CODE: NOT REPORTED  
VALUE RECEIVED DATE: NOT REPORTED  
DAYS LATE: NOT REPORTED  
STANDARD UNITS: NOT REPORTED  
LIMIT VALUE TYPE: CONCENTRATION 2  
RNC DETECTION: NON-RECEIPT OF DMR/SCHEDULE REPORT  
RNC DETECTION DATE: 12/29/2016  
RNC RESOLUTION: RE - MANUAL BY EPA/STATE/TRIBAL ACTION  
RNC RESOLUTION DATE: 12/31/2016

**EFFLUENT VIOLATIONS contd..**

VIOLATION: D90-DMR, LIMITED - OVERDUE  
PARAMETER: 00400-PH  
MONITORING END DATE: 10/31/2016  
EXCEEDENCE LIMIT PERCENTAGE: NOT REPORTED  
VALUE QUALIFIER CODE: NOT REPORTED

**Integrated Compliance Information System National Pollutant Discharge  
Elimination System (ICISNPDES)**

UNIT CODE: **NOT REPORTED**  
VALUE RECEIVED DATE: **NOT REPORTED**  
DAYS LATE: **NOT REPORTED**  
STANDARD UNITS: **NOT REPORTED**  
LIMIT VALUE TYPE: **CONCENTRATION 3**  
RNC DETECTION: **NON-RECEIPT VIOLATION, NON-MONTHLY AVERAGE**  
RNC DETECTION DATE: **12/29/2016**  
RNC RESOLUTION: **RE - MANUAL BY EPA/STATE/TRIBAL ACTION**  
RNC RESOLUTION DATE: **12/31/2016**

VIOLATION: **D80-DMR, MONITOR ONLY - OVERDUE**  
PARAMETER: **84066-OIL AND GREASE VISUAL**  
MONITORING END DATE: **04/30/2016**  
EXCEEDENCE LIMIT PERCENTAGE: **NOT REPORTED**  
VALUE QUALIFIER CODE: **NOT REPORTED**

UNIT CODE: **NOT REPORTED**  
VALUE RECEIVED DATE: **07/28/2016**  
DAYS LATE: **61**  
STANDARD UNITS: **NOT REPORTED**  
LIMIT VALUE TYPE: **QUANTITY 2**  
RNC DETECTION: **NON-RECEIPT VIOLATION, NON-MONTHLY AVERAGE**  
RNC DETECTION DATE: **06/28/2016**  
RNC RESOLUTION: **RE - BACK INTO COMPLIANCE**  
RNC RESOLUTION DATE: **07/28/2016**

VIOLATION: **D80-DMR, MONITOR ONLY - OVERDUE**  
PARAMETER: **51500-FLOW, TOTAL**  
MONITORING END DATE: **08/31/2016**  
EXCEEDENCE LIMIT PERCENTAGE: **NOT REPORTED**  
VALUE QUALIFIER CODE: **NOT REPORTED**

UNIT CODE: **NOT REPORTED**  
VALUE RECEIVED DATE: **11/16/2016**  
DAYS LATE: **49**  
STANDARD UNITS: **NOT REPORTED**  
LIMIT VALUE TYPE: **QUANTITY 1**  
RNC DETECTION: **NON-RECEIPT VIOLATION, NON-MONTHLY AVERAGE**  
RNC DETECTION DATE: **10/29/2016**  
RNC RESOLUTION: **RE - BACK INTO COMPLIANCE**  
RNC RESOLUTION DATE: **11/16/2016**

---

[Back to Report Summary](#)

# Mineral Resource Data System (MRDS)

**MAP ID# 13**

Distance from Property: 0.02 mi. (106 ft.) NW

## **FACILITY INFORMATION**

GEOSEARCH ID: 10143429

DEP ID: 10143429

MINE NAME: GRAVEL PIT

ADDRESS: WELD COUNTY

GREELEY, CO 80631

DEVELOPMENT STATUS: PRODUCER

## **COMMODITY DETAILS**

COMMODITY: SAND AND GRAVEL, CONS

COMMODITY TYPE: NON-METALLIC

COMMODITY GROUP: SAND AND GRAVEL

IMPORTANCE: PRIMARY

## **MATERIAL DETAILS**

NO MATERIAL DETAILS REPORTED

## **NAME DETAILS**

SITE NAME: GRAVEL PIT

STATUS: CURRENT

---

[Back to Report Summary](#)



# Underground Storage Tank Facilities (UST)

**MAP ID# 14**

Distance from Property: 0.04 mi. (211 ft.) NW

## FACILITY INFORMATION

FACILITY ID: 3064

NAME: DOUBLE SPEED LLC

ADDRESS: 2730 23RD AVE  
GREELEY, CO 80634

COSTIS LINK: [http://costis.cdle.state.co.us/facility.asp?h\\_id=3064](http://costis.cdle.state.co.us/facility.asp?h_id=3064)

## OWNER INFORMATION

OWNER ID: 20521

NAME: DOUBLESPEED LLC

ADDRESS: 12441 ARLINGTON AVE  
BROOMFIELD, CO 80020

## TANK INFORMATION

TANK ID:	TANK TYPE:	TANK PRODUCT:	TANK CAPACITY:	TANK STATUS:	INSTALLATION DATE:
8415	UNDERGROUND STORAGE TANK	1 - UNLEADED REGULAR (RUL)	12000	OPEN	NOT REPORTED
8416	UNDERGROUND STORAGE TANK	2 - UNLEADED MID-GRADE (MUL)	12000	OPEN	NOT REPORTED
8417	UNDERGROUND STORAGE TANK	3 - UNLEADED PREMIUM (PUL)	12000	OPEN	NOT REPORTED
8418	UNDERGROUND STORAGE TANK	GASOLINE	6000	CLOSED	NOT REPORTED
8419	UNDERGROUND STORAGE TANK	GASOLINE	6000	CLOSED	NOT REPORTED
8420	UNDERGROUND STORAGE TANK	GASOLINE	6000	CLOSED	NOT REPORTED

[Back to Report Summary](#)

## Leaking Storage Tank Facilities (LST)

[MAP ID# 14](#)

Distance from Property: 0.04 mi. (211 ft.) NW

### **FACILITY INFORMATION**

UNIQUE ID: 3064LST

FACILITY ID: 3064

NAME: PRASIM LLC

ADDRESS: 2710 23RD AVE

GREELEY, CO 80631

SITE NAME: DIAMOND SHAMROCK 640

LOCATION: 2730 23RD AVE<BR>GREELEY 80634

### **LEAKING INFORMATION**

EVENT ID:

STATUS:

RELEASE DATE:

ALTERNATE NAME:

9771

CLOSED

4/14/2005 7:21

DIAMOND SHAMROCK 640

COSTIS LINK: [http://costis.cdle.state.co.us/event.asp?h\\_id=9771](http://costis.cdle.state.co.us/event.asp?h_id=9771)

---

[Back to Report Summary](#)

# Aboveground Storage Tank Facilities (AST)

**MAP ID# 15**

Distance from Property: 0.04 mi. (211 ft.) S

## FACILITY INFORMATION

FACILITY ID: 6562

NAME: AAMCO TRANSMISSION

ADDRESS: 2445 W 29TH ST  
GREELEY, CO 80631

COSTIS LINK: [http://costis.cdle.state.co.us/facility.asp?h\\_id=6562](http://costis.cdle.state.co.us/facility.asp?h_id=6562)

## OWNER INFORMATION

OWNER ID: 5217

NAME: AAMCO TRANSMISSION

ADDRESS: 2445 W 29TH ST  
GREELEY, CO 80631

## TANK INFORMATION

TANK ID:	TANK TYPE:	TANK PRODUCT:	TANK CAPACITY:	TANK STATUS:	INSTALLATION DATE:
NR	NOT REPORTED	NOT REPORTED	NOT REPORTED	NOT REPORTED	NOT REPORTED

[Back to Report Summary](#)

# Resource Conservation & Recovery Act - Generator (RCRAGR08)

MAP ID# 16

Distance from Property: 0.05 mi. (264 ft.) SW

## FACILITY INFORMATION

EPA ID#: COD983799925

NAME: AAMCO TRANSMISSION OF GREELEY

ADDRESS: 2820 31ST ST

GREELEY, CO 80631

CONTACT NAME: DON GARNER

CONTACT ADDRESS: 2445 29TH ST

GREELEY CO 80631

CONTACT PHONE: 3033304858

NON-NOTIFIER: NOT A NON-NOTIFIER

DATE RECEIVED BY AGENCY: 03/03/1993

CERTIFICATION - NO CERTIFICATION REPORTED -

INDUSTRY CLASSIFICATION (NAICS) - NO NAICS INFORMATION REPORTED -

SITE HISTORY (INCLUDES GENERATORS AND NON-GENERATORS)

DATE RECEIVED BY AGENCY: 03/03/1993

NAME: AAMCO TRANSMISSION OF GREELEY

GENERATOR CLASSIFICATION: LARGE QUANTITY GENERATOR

DESCRIPTION: LARGE QUANTITY GENERATORS (LQGS) GENERATE 1,000 KILOGRAMS PER MONTH OR MORE OF HAZARDOUS WASTE OR MORE THAN ONE KILOGRAM PER MONTH OF ACUTELY HAZARDOUS WASTE

## CURRENT ACTIVITY INFORMATION

GENERATOR STATUS: **CONDITIONALLY EXEMPT SMALL QUANTITY GENERATOR** LAST UPDATED DATE: 10/24/2014

SUBJECT TO CORRECTIVE ACTION UNIVERSE: **NO**

TDSFs POTENTIALLY SUBJECT TO CORRECTIVE ACTION UNDER 3004 (u)/(v) UNIVERSE: **NO**

TDSFs ONLY SUBJECT TO CORRECTIVE ACTION UNDER DISCRETIONARY AUTHORITIES UNIVERSE: **NO**

NON TDSFs WHERE RCRA CORRECTIVE ACTION HAS BEEN IMPOSED UNIVERSE: **NO**

CORRECTIVE ACTION WORKLOAD UNIVERSE: **NO**

IMPORTER: **NO**

UNDERGROUND INJECTION: **NO**

MIXED WASTE GENERATOR: **NO**

UNIVERSAL WASTE DESTINATION FACILITY: **NO**

RECYCLER: **NO**

TRANSFER FACILITY: **NO**

TRANSPORTER: **NO**

USED OIL FUEL BURNER: **NO**

ONSITE BURNER EXEMPTION: **NO**

USED OIL PROCESSOR: **NO**

FURNACE EXEMPTION: **NO**

USED OIL FUEL MARKETER TO BURNER: **NO**

USED OIL REFINER: **NO**

SPECIFICATION USED OIL MARKETER: **NO**

USED OIL TRANSFER FACILITY: **NO**

USED OIL TRANSPORTER: **NO**

## COMPLIANCE, MONITORING AND ENFORCEMENT INFORMATION

EVALUATIONS - NO EVALUATIONS REPORTED -

VIOLATIONS - NO VIOLATIONS REPORTED -

ENFORCEMENTS - NO ENFORCEMENTS REPORTED -

## HAZARDOUS WASTE

D001 IGNITABLE WASTE

## **Resource Conservation & Recovery Act - Generator (RCRAGR08)**

UNIVERSAL WASTE - NO UNIVERSAL WASTE REPORTED -

CORRECTIVE ACTION AREA - NO CORRECTIVE ACTION AREA INFORMATION REPORTED -

CORRECTIVE ACTION EVENT - NO CORRECTIVE ACTION EVENT REPORTED -

---

[Back to Report Summary](#)

## Leaking Storage Tank Facilities (LST)

**MAP ID# 16**

Distance from Property: 0.05 mi. (264 ft.) SW

### **FACILITY INFORMATION**

UNIQUE ID: 12406LST

FACILITY ID: 12406

NAME: AAMCO TRANSMISSION

ADDRESS: 2820 31ST AVE  
GREELEY, CO 80631

SITE NAME: AAMCO TRANSMISSION

LOCATION: 2820 31ST AVE<BR>GREELEY 80631

### **LEAKING INFORMATION**

EVENT ID: 4328      STATUS: CLOSED      RELEASE DATE: 2/2/1993  
COSTIS LINK: [http://costis.cdle.state.co.us/event.asp?h\\_id=4328](http://costis.cdle.state.co.us/event.asp?h_id=4328)

ALTERNATE NAME:  
AAMCO TRANSMISSION

---

[Back to Report Summary](#)

# Underground Storage Tank Facilities (UST)

**MAP ID# 16**

Distance from Property: 0.05 mi. (264 ft.) SW

## FACILITY INFORMATION

FACILITY ID: 4901

NAME: AAMCO TRANSMISSION

ADDRESS: 2820 31ST AVE  
GREELEY, CO 80631

COSTIS LINK: [http://costis.cdle.state.co.us/facility.asp?h\\_id=4901](http://costis.cdle.state.co.us/facility.asp?h_id=4901)

## OWNER INFORMATION

OWNER ID: 2197

NAME: AAMCO TRANSMISSION

ADDRESS: 2820 31ST AVE  
GREELEY, CO 80631

## TANK INFORMATION

TANK ID:	TANK TYPE:	TANK PRODUCT:	TANK CAPACITY:	TANK STATUS:	INSTALLATION DATE:
13638	UNDERGROUND STORAGE TANK	6 - USED OIL (WASTE OIL)	500	CLOSED	NOT REPORTED

[Back to Report Summary](#)

# Aboveground Storage Tank Facilities (AST)

**MAP ID# 16**

Distance from Property: 0.05 mi. (264 ft.) SW

## FACILITY INFORMATION

FACILITY ID: 12406

NAME: AAMCO TRANSMISSION

ADDRESS: 2820 31ST AVE

GREELEY, CO 80631

COSTIS LINK: [http://costis.cdle.state.co.us/facility.asp?h\\_id=12406](http://costis.cdle.state.co.us/facility.asp?h_id=12406)

## OWNER INFORMATION

OWNER ID: 16845

NAME: AAMCO TRANSMISSION

ADDRESS: 2820 31ST AVE

GREELEY, CO 80631

## TANK INFORMATION

TANK ID: TANK TYPE:

NR NOT REPORTED

TANK PRODUCT:

NOT REPORTED

TANK CAPACITY: TANK STATUS:

NOT REPORTED NOT REPORTED

INSTALLATION DATE:

NOT REPORTED

[Back to Report Summary](#)



# Resource Conservation & Recovery Act - Generator (RCRAGR08)

MAP ID# 16

Distance from Property: 0.05 mi. (264 ft.) SW

## FACILITY INFORMATION

EPA ID#: COR000219162

NAME: GERBER COLLISION & GLASS

ADDRESS: 2820 S 31ST AVE

GREELEY, CO 80631

CONTACT NAME: COLETTE BRUCE

CONTACT ADDRESS: 500 W LAKE ST

ELMHURST IL 60126

CONTACT PHONE: 913-707-3974

NON-NOTIFIER: NOT A NON-NOTIFIER

DATE RECEIVED BY AGENCY: 04/28/2014

OWNER TYPE: PRIVATE

OWNER NAME: GERBER COLLISION (COLORADO) INC

OPERATOR TYPE: PRIVATE

OPERATOR NAME: GERBER COLLISION & GLASS

## CERTIFICATION

CERTIFICATION NAME:

CERTIFICATION TITLE:

CERTIFICATION SIGNED DATE:

TIMOTHY O'DAY

PRESIDENT

04/18/2014

DAVE CALL

OWNER

08/18/2008

ED KEEZER

FAC MGR

08/18/2008

DAVE CALL

OWNER

04/15/2008

## INDUSTRY CLASSIFICATION (NAICS)

811121 - AUTOMOTIVE BODY, PAINT, AND INTERIOR REPAIR AND MAINTENANCE

811192 - CAR WASHES

## SITE HISTORY (INCLUDES GENERATORS AND NON-GENERATORS)

DATE RECEIVED BY AGENCY: 04/28/2014

NAME: GERBER COLLISION & GLASS

GENERATOR CLASSIFICATION: LARGE QUANTITY GENERATOR

DESCRIPTION: LARGE QUANTITY GENERATORS (LQGS) GENERATE 1,000 KILOGRAMS PER MONTH OR MORE OF HAZARDOUS WASTE OR MORE THAN ONE KILOGRAM PER MONTH OF ACUTELY HAZARDOUS WASTE

DATE RECEIVED BY AGENCY: 08/25/2008

NAME: PEARL AUTO BODY

GENERATOR CLASSIFICATION: LARGE QUANTITY GENERATOR

DESCRIPTION: LARGE QUANTITY GENERATORS (LQGS) GENERATE 1,000 KILOGRAMS PER MONTH OR MORE OF HAZARDOUS WASTE OR MORE THAN ONE KILOGRAM PER MONTH OF ACUTELY HAZARDOUS WASTE

DATE RECEIVED BY AGENCY: 04/18/2008

NAME: PEARL AUTO BODY

GENERATOR CLASSIFICATION: LARGE QUANTITY GENERATOR

DESCRIPTION: LARGE QUANTITY GENERATORS (LQGS) GENERATE 1,000 KILOGRAMS PER MONTH OR MORE OF HAZARDOUS WASTE OR MORE THAN ONE KILOGRAM PER MONTH OF ACUTELY HAZARDOUS WASTE

## CURRENT ACTIVITY INFORMATION

GENERATOR STATUS: CONDITIONALLY EXEMPT SMALL QUANTITY GENERATOR

LAST UPDATED DATE: 05/13/2014

SUBJECT TO CORRECTIVE ACTION UNIVERSE: NO

TDSFs POTENTIALLY SUBJECT TO CORRECTIVE ACTION UNDER 3004 (u)/(v) UNIVERSE: NO

## Resource Conservation & Recovery Act - Generator (RCRAGR08)

TDSFs ONLY SUBJECT TO CORRECTIVE ACTION UNDER DISCRETIONARY AUTHORITIES UNIVERSE: **NO**

NON TDSFs WHERE RCRA CORRECTIVE ACTION HAS BEEN IMPOSED UNIVERSE: **NO**

CORRECTIVE ACTION WORKLOAD UNIVERSE: **NO**

IMPORTER: **NO**

UNDERGROUND INJECTION: **NO**

MIXED WASTE GENERATOR: **NO**

UNIVERSAL WASTE DESTINATION FACILITY: **NO**

RECYCLER: **NO**

TRANSFER FACILITY: **NO**

TRANSPORTER: **NO**

USED OIL FUEL BURNER: **NO**

ONSITE BURNER EXEMPTION: **NO**

USED OIL PROCESSOR: **NO**

FURNACE EXEMPTION: **NO**

USED OIL FUEL MARKETER TO BURNER: **NO**

USED OIL REFINER: **NO**

SPECIFICATION USED OIL MARKETER: **NO**

USED OIL TRANSFER FACILITY: **NO**

USED OIL TRANSPORTER: **NO**

### COMPLIANCE, MONITORING AND ENFORCEMENT INFORMATION

EVALUATIONS - **NO EVALUATIONS REPORTED** -

VIOLATIONS - **NO VIOLATIONS REPORTED** -

ENFORCEMENTS - **NO ENFORCEMENTS REPORTED** -

### HAZARDOUS WASTE

**D001** IGNITABLE WASTE

**D005** BARIUM

**D035** METHYL ETHYL KETONE

**F001** THE FOLLOWING SPENT HALOGENATED SOLVENTS USED IN DEGREASING: TETRACHLOROETHYLENE, TRICHLOROETHYLENE, METHYLENE CHLORIDE, 1,1,1-TRICHLOROETHANE, CARBON TETRACHLORIDE AND CHLORINATED FLUOROCARBONS; ALL SPENT SOLVENT MIXTURES/BLENDS USED IN DEGREASING CONTAINING, BEFORE USE, A TOTAL OF TEN PERCENT OR MORE (BY VOLUME) OF ONE OR MORE OF THE ABOVE HALOGENATED SOLVENTS OR THOSE SOLVENTS LISTED IN F002, F004, AND F005; AND STILL BOTTOMS FROM THE RECOVERY OF THESE SPENT SOLVENTS AND SPENT SOLVENT MIXTURES.

**F003** THE FOLLOWING SPENT NON-HALOGENATED SOLVENTS: XYLENE, ACETONE, ETHYL ACETATE, ETHYL BENZENE, ETHYL ETHER, METHYL ISOBUTYL KETONE, N-BUTYL ALCOHOL, CYCLOHEXANONE, AND METHANOL; ALL SPENT SOLVENT MIXTURES/BLENDS CONTAINING, BEFORE USE, ONLY THE ABOVE SPENT NONHALOGENATED SOLVENTS; AND ALL SPENT SOLVENT MIXTURES/BLENDS CONTAINING, BEFORE USE, ONE OR MORE OF THE ABOVE NONHALOGENATED SOLVENTS, AND A TOTAL OF TEN PERCENT OR MORE (BY VOLUME) OF ONE OR MORE OF THOSE SOLVENTS LISTED IN F001, F002, F004, AND F005; AND STILL BOTTOMS FROM THE RECOVERY OF THESE SPENT SOLVENTS AND SPENT SOLVENT MIXTURES.

**F005** THE FOLLOWING SPENT NONHALOGENATED SOLVENTS: TOLUENE, METHYL ETHYL KETONE, CARBON DISULFIDE, ISOBUTANOL, PYRIDINE, BENZENE, 2-ETHOXYETHANOL, AND 2-NITROPROPANE; ALL SPENT SOLVENT MIXTURES/BLENDS CONTAINING, BEFORE USE, A TOTAL OF TEN PERCENT OR MORE (BY VOLUME) OF ONE OR MORE OF THE ABOVE NONHALOGENATED SOLVENTS OR THOSE SOLVENTS LISTED IN F001, F002, OR F004; AND STILL BOTTOMS FROM THE RECOVERY OF THESE SPENT SOLVENTS AND SPENT SOLVENT MIXTURES.

UNIVERSAL WASTE - **NO UNIVERSAL WASTE REPORTED** -

CORRECTIVE ACTION AREA - **NO CORRECTIVE ACTION AREA INFORMATION REPORTED** -

CORRECTIVE ACTION EVENT - **NO CORRECTIVE ACTION EVENT REPORTED** -

[Back to Report Summary](#)

## Underground Storage Tank Facilities (UST)

[MAP ID# 17](#)

Distance from Property: 0.05 mi. (264 ft.) NW

### FACILITY INFORMATION

FACILITY ID: 1313

NAME: GREASE MONKEY

ADDRESS: 2601 W 28TH ST

GREELEY, CO 80631

COSTIS LINK: [http://costis.cdle.state.co.us/facility.asp?h\\_id=1313](http://costis.cdle.state.co.us/facility.asp?h_id=1313)

### OWNER INFORMATION

OWNER ID: 5210

NAME: GREASE MONKEY

ADDRESS: 3686 STAGECOACH ROAD UNIT H

LONGMONT, CO 80504

### TANK INFORMATION

TANK ID:	TANK TYPE:	TANK PRODUCT:	TANK CAPACITY:	TANK STATUS:	INSTALLATION DATE:
3674	UNDERGROUND STORAGE TANK	UNKNOWN	3000	CLOSED	NOT REPORTED
3675	UNDERGROUND STORAGE TANK	UNKNOWN	3000	CLOSED	NOT REPORTED
3676	UNDERGROUND STORAGE TANK	UNKNOWN	3000	CLOSED	NOT REPORTED
3677	UNDERGROUND STORAGE TANK	6 - USED OIL (WASTE OIL)	3000	CLOSED	NOT REPORTED

[Back to Report Summary](#)

# Aboveground Storage Tank Facilities (AST)

[MAP ID# 17](#)

Distance from Property: 0.05 mi. (264 ft.) NW

## FACILITY INFORMATION

FACILITY ID: 1313

NAME: GREASE MONKEY

ADDRESS: 2601 W 28TH ST

GREELEY, CO 80631

COSTIS LINK: [http://costis.cdle.state.co.us/facility.asp?h\\_id=1313](http://costis.cdle.state.co.us/facility.asp?h_id=1313)

## OWNER INFORMATION

OWNER ID: 5210

NAME: GREASE MONKEY

ADDRESS: 3686 STAGECOACH ROAD UNIT H

LONGMONT, CO 80504

## TANK INFORMATION

TANK ID:	TANK TYPE:	TANK PRODUCT:	TANK CAPACITY:	TANK STATUS:	INSTALLATION DATE:
3672	ABOVEGROUND STORAGE TANK	6 - USED OIL (WASTE OIL)	2000	CLOSED	NOT REPORTED
3673	ABOVEGROUND STORAGE TANK	7 - LUBE OIL	1000	CLOSED	NOT REPORTED

[Back to Report Summary](#)

## Leaking Storage Tank Facilities (LST)

[MAP ID# 17](#)

Distance from Property: 0.05 mi. (264 ft.) NW

### **FACILITY INFORMATION**

UNIQUE ID: 1313LST

FACILITY ID: 1313

NAME: GREASE MONKEY

ADDRESS: 2601 W 28 ST  
GREELEY, CO 80631

SITE NAME: THE OIL SPOT INC

LOCATION: 2601 W 28TH ST<BR>GREELEY 80631

### **LEAKING INFORMATION**

EVENT ID: STATUS: RELEASE DATE:

4584 CLOSED 2/11/1993

COSTIS LINK: [http://costis.cdle.state.co.us/event.asp?h\\_id=4584](http://costis.cdle.state.co.us/event.asp?h_id=4584)

ALTERNATE NAME:

THE OIL SPOT INC

---

[Back to Report Summary](#)

## Aboveground Storage Tank Facilities (AST)

**MAP ID# 18**

Distance from Property: 0.05 mi. (264 ft.) N

### FACILITY INFORMATION

FACILITY ID: 13251

NAME: CHEVRON USA INC #70635

ADDRESS: 2727 23RD AVE

GREELEY, CO 80631

COSTIS LINK: [http://costis.cdle.state.co.us/facility.asp?h\\_id=13251](http://costis.cdle.state.co.us/facility.asp?h_id=13251)

### OWNER INFORMATION

OWNER ID: 950

NAME: CHEVRON USA INC

ADDRESS: PO BOX 220

SEATTLE, WA 98111

### TANK INFORMATION

TANK ID: TANK TYPE:

TANK PRODUCT:

TANK CAPACITY: TANK STATUS:

INSTALLATION DATE:

NR NOT REPORTED

NOT REPORTED

NOT REPORTED NOT REPORTED

NOT REPORTED

[Back to Report Summary](#)

## Leaking Storage Tank Facilities (LST)

**MAP ID# 18**

Distance from Property: 0.05 mi. (264 ft.) N

### **FACILITY INFORMATION**

UNIQUE ID: 13251LST

FACILITY ID: 13251

NAME: CHEVRON USA INC #70635

ADDRESS: 2727 23RD AVE

GREELEY, CO 80631

SITE NAME: CHEVRON USA INC #70635

LOCATION: 2727 23RD AVE<BR>GREELEY 80631

### **LEAKING INFORMATION**

EVENT ID:

STATUS:

RELEASE DATE:

ALTERNATE NAME:

2979

CLOSED

11/18/1987

CHEVRON USA INC #70635

COSTIS LINK: [http://costis.cdle.state.co.us/event.asp?h\\_id=2979](http://costis.cdle.state.co.us/event.asp?h_id=2979)

---

[Back to Report Summary](#)

## Solid Waste Facilities (SWF)

**MAP ID# 19**

Distance from Property: 0.05 mi. (264 ft.) NW

### **SITE INFORMATION**

GEOSEARCH ID: 1459WTR

NAME: LIMEY & COMPANY ,INC.

ADDRESS: 2390 W. 28TH STREET

GREELEY, CO 80631

COUNTY: NOT REPORTED

CERTIFICATION ID: 1459

FACILITY TYPE: REGISTERED TIRE HAULER

TIRE RETAILER/WHOLESALE: YES

HAULER: NO

END USER: NO

COLLECTION: NO

PROCESSOR: NO

MONOFILL: NO

---

[Back to Report Summary](#)



## Solid Waste Facilities (SWF)

**MAP ID# 20**

Distance from Property: 0.05 mi. (264 ft.) N

### **SITE INFORMATION**

GEOSEARCH ID: 2618WTR

NAME: **WCG IMPORT INC**

ADDRESS: **870 28TH STREET**

**GREELEY, CO 80631**

COUNTY: **NOT REPORTED**

CERTIFICATION ID: **2618**

FACILITY TYPE: **REGISTERED TIRE HAULER**

TIRE RETAILER/WHOLESALE: **YES**

HAULER: **NO**

END USER: **NO**

COLLECTION: **NO**

PROCESSOR: **NO**

MONOFILL: **NO**

---

[Back to Report Summary](#)

## Aboveground Storage Tank Facilities (AST)

**MAP ID# 21**

Distance from Property: 0.05 mi. (264 ft.) NW

### FACILITY INFORMATION

FACILITY ID: 17344

NAME: GREELEY RV PARK

ADDRESS: 501 E 27TH ST

GREELEY, CO 80631

COSTIS LINK: [http://costis.cdle.state.co.us/facility.asp?h\\_id=17344](http://costis.cdle.state.co.us/facility.asp?h_id=17344)

### OWNER INFORMATION

OWNER ID: 19523

NAME: LPG UNKNOWN OWNER

ADDRESS: DIVISION OF OIL & PUBLIC SAFETY

DENVER, CO 80202

### TANK INFORMATION

TANK ID:	TANK TYPE:	TANK PRODUCT:	TANK CAPACITY:	TANK STATUS:	INSTALLATION DATE:
38041	LIQUEFIED PETROLEUM GAS	LPG	12000	OPEN	NOT REPORTED

[Back to Report Summary](#)

# Resource Conservation & Recovery Act - Generator (RCRAGR08)

MAP ID# 22

Distance from Property: 0.05 mi. (264 ft.) SW

## FACILITY INFORMATION

EPA ID#: COR000222182

NAME: WCG-ABS/ABRA AUTOBODY AND GLASS

ADDRESS: 2835 S 31ST AVE

GREELEY, CO 80631

CONTACT NAME: JERRY D SHORT

CONTACT ADDRESS: 2835 S 31ST AVE

GREELEY CO 80631

CONTACT PHONE: 9703521316

NON-NOTIFIER: NOT A NON-NOTIFIER

DATE RECEIVED BY AGENCY: 12/01/2009

OWNER TYPE: PRIVATE

OWNER NAME: WARREN YODER

OPERATOR TYPE: PRIVATE

OPERATOR NAME: ABRA AUTOBODY AND GLASS

## CERTIFICATION

CERTIFICATION NAME:

CERTIFICATION TITLE:

CERTIFICATION SIGNED DATE:

JERRY SHORT

MGR

11/17/2009

## INDUSTRY CLASSIFICATION (NAICS)

81112 - AUTOMOTIVE BODY, PAINT, INTERIOR, AND GLASS REPAIR

## SITE HISTORY (INCLUDES GENERATORS AND NON-GENERATORS)

DATE RECEIVED BY AGENCY: 12/01/2009

NAME: WCG-ABS/ABRA AUTOBODY AND GLASS

GENERATOR CLASSIFICATION: LARGE QUANTITY GENERATOR

DESCRIPTION: LARGE QUANTITY GENERATORS (LQGS) GENERATE 1,000 KILOGRAMS PER MONTH OR MORE OF HAZARDOUS WASTE OR MORE THAN ONE KILOGRAM PER MONTH OF ACUTELY HAZARDOUS WASTE

## CURRENT ACTIVITY INFORMATION

GENERATOR STATUS: **CONDITIONALLY EXEMPT SMALL QUANTITY GENERATOR** LAST UPDATED DATE: 12/02/2009

SUBJECT TO CORRECTIVE ACTION UNIVERSE: **NO**

TDSFs POTENTIALLY SUBJECT TO CORRECTIVE ACTION UNDER 3004 (u)/(v) UNIVERSE: **NO**

TDSFs ONLY SUBJECT TO CORRECTIVE ACTION UNDER DISCRETIONARY AUTHORITIES UNIVERSE: **NO**

NON TDSFs WHERE RCRA CORRECTIVE ACTION HAS BEEN IMPOSED UNIVERSE: **NO**

CORRECTIVE ACTION WORKLOAD UNIVERSE: **NO**

IMPORTER: **NO**

UNDERGROUND INJECTION: **NO**

MIXED WASTE GENERATOR: **NO**

UNIVERSAL WASTE DESTINATION FACILITY: **NO**

RECYCLER: **NO**

TRANSFER FACILITY: **NO**

TRANSPORTER: **NO**

USED OIL FUEL BURNER: **NO**

ONSITE BURNER EXEMPTION: **NO**

USED OIL PROCESSOR: **NO**

FURNACE EXEMPTION: **NO**

USED OIL FUEL MARKETER TO BURNER: **NO**

USED OIL REFINER: **NO**

SPECIFICATION USED OIL MARKETER: **NO**

USED OIL TRANSFER FACILITY: **NO**

USED OIL TRANSPORTER: **NO**

## COMPLIANCE, MONITORING AND ENFORCEMENT INFORMATION

EVALUATIONS - **NO EVALUATIONS REPORTED** -

VIOLATIONS - **NO VIOLATIONS REPORTED** -

ENFORCEMENTS - **NO ENFORCEMENTS REPORTED** -

# Resource Conservation & Recovery Act - Generator (RCRAGR08)

HAZARDOUS WASTE

- NO HAZARDOUS WASTE INFORMATION REPORTED -

## UNIVERSAL WASTE

WASTE TYPE:	ACCUMULATED WASTE ON-SITE:	GENERATED WASTE ON-SITE:	SOURCE TYPE:
NOT REPORTED	NO	NO	NOTIFICATION
BATTERIES	NO	NOT REPORTED	NOTIFICATION
OTHER	NO	NO	NOTIFICATION
LAMPS	NO	NOT REPORTED	NOTIFICATION
MERCURY-CONTAINING DEVICES	NO	NO	NOTIFICATION
PESTICIDES	NO	NOT REPORTED	NOTIFICATION
MERCURY CONTAINING EQUIPMENT	NO	NOT REPORTED	NOTIFICATION

CORRECTIVE ACTION AREA - NO CORRECTIVE ACTION AREA INFORMATION REPORTED -

CORRECTIVE ACTION EVENT - NO CORRECTIVE ACTION EVENT REPORTED -

[Back to Report Summary](#)

## Leaking Storage Tank Facilities (LST)

[MAP ID# 23](#)

Distance from Property: 0.06 mi. (317 ft.) S

### **FACILITY INFORMATION**

UNIQUE ID: 10205LST

FACILITY ID: 10205

NAME: SEARS ROEBUCK & CO

ADDRESS: 2800 GREELEY MALL

GREELEY, CO 80631

SITE NAME: SEARS ROEBUCK & CO

LOCATION: 2800 GREELEY MALL<BR>GREELEY 80631

### **LEAKING INFORMATION**

EVENT ID: STATUS: RELEASE DATE:

1801 CLOSED 2/1/1994

ALTERNATE NAME:

SEARS ROEBUCK & CO

COSTIS LINK: [http://costis.cdle.state.co.us/event.asp?h\\_id=1801](http://costis.cdle.state.co.us/event.asp?h_id=1801)

---

[Back to Report Summary](#)

# Underground Storage Tank Facilities (UST)

[MAP ID# 23](#)

Distance from Property: 0.06 mi. (317 ft.) S

## FACILITY INFORMATION

FACILITY ID: 10205  
NAME: SEARS ROEBUCK & CO  
ADDRESS: 2800 GREELEY MALL  
GREELEY, CO 80631

COSTIS LINK: [http://costis.cdle.state.co.us/facility.asp?h\\_id=10205](http://costis.cdle.state.co.us/facility.asp?h_id=10205)

## OWNER INFORMATION

OWNER ID: 4762  
NAME: SEARS ROEBUCK & CO  
ADDRESS: SEARS TOWER  
CHICAGO, IL 60684

## TANK INFORMATION

TANK ID:	TANK TYPE:	TANK PRODUCT:	TANK CAPACITY:	TANK STATUS:	INSTALLATION DATE:
27523	UNDERGROUND STORAGE TANK	6 - USED OIL (WASTE OIL)	1000	CLOSED	NOT REPORTED

[Back to Report Summary](#)

## Solid Waste Facilities (SWF)

**MAP ID# 23**

Distance from Property: 0.06 mi. (317 ft.) S

### **SITE INFORMATION**

GEOSEARCH ID: 530WTR

NAME: SEARS HOLDING COMPANY

ADDRESS: 2800 GREELEY MALL

GREELEY, CO 80631

COUNTY: NOT REPORTED

CERTIFICATION ID: 530

FACILITY TYPE: REGISTERED TIRE HAULER

TIRE RETAILER/WHOLESALE: YES

HAULER: NO

END USER: NO

COLLECTION: NO

PROCESSOR: NO

MONOFILL: NO

---

[Back to Report Summary](#)

# Resource Conservation & Recovery Act - Generator (RCRAGR08)

MAP ID# 23

Distance from Property: 0.06 mi. (317 ft.) S

## FACILITY INFORMATION

EPA ID#: CO0000912576

OWNER TYPE: PRIVATE

NAME: SEARS ROEBUCK AND CO #2451

OWNER NAME: SEARS ROEBUCK AND CO

ADDRESS: 2800 GREELEY MALL

OPERATOR TYPE: NOT REPORTED

GREELEY, CO 80631-8517

OPERATOR NAME: NOT REPORTED

CONTACT NAME: DAVE CLAWSON

CONTACT ADDRESS: 3333 BEVERLY RD, A2-238A

HOFFMAN ESTATES IL 60179

CONTACT PHONE: 5472867199

NON-NOTIFIER: NOT A NON-NOTIFIER

DATE RECEIVED BY AGENCY: 12/03/1998

CERTIFICATION - NO CERTIFICATION REPORTED -

INDUSTRY CLASSIFICATION (NAICS) - NO NAICS INFORMATION REPORTED -

SITE HISTORY (INCLUDES GENERATORS AND NON-GENERATORS)

DATE RECEIVED BY AGENCY: 12/03/1998

NAME: SEARS ROEBUCK AND CO #2451

GENERATOR CLASSIFICATION: LARGE QUANTITY GENERATOR

DESCRIPTION: LARGE QUANTITY GENERATORS (LQGS) GENERATE 1,000 KILOGRAMS PER MONTH OR MORE OF HAZARDOUS WASTE OR MORE THAN ONE KILOGRAM PER MONTH OF ACUTELY HAZARDOUS WASTE

## CURRENT ACTIVITY INFORMATION

GENERATOR STATUS: **CONDITIONALLY EXEMPT SMALL QUANTITY GENERATOR** LAST UPDATED DATE: **09/15/2000**

SUBJECT TO CORRECTIVE ACTION UNIVERSE: **NO**

TDSFs POTENTIALLY SUBJECT TO CORRECTIVE ACTION UNDER 3004 (u)/(v) UNIVERSE: **NO**

TDSFs ONLY SUBJECT TO CORRECTIVE ACTION UNDER DISCRETIONARY AUTHORITIES UNIVERSE: **NO**

NON TDSFs WHERE RCRA CORRECTIVE ACTION HAS BEEN IMPOSED UNIVERSE: **NO**

CORRECTIVE ACTION WORKLOAD UNIVERSE: **NO**

IMPORTER: **NO**

UNDERGROUND INJECTION: **NO**

MIXED WASTE GENERATOR: **NO**

UNIVERSAL WASTE DESTINATION FACILITY: **NO**

RECYCLER: **NO**

TRANSFER FACILITY: **NO**

TRANSPORTER: **NO**

USED OIL FUEL BURNER: **NO**

ONSITE BURNER EXEMPTION: **NO**

USED OIL PROCESSOR: **NO**

FURNACE EXEMPTION: **NO**

USED OIL FUEL MARKETER TO BURNER: **NO**

USED OIL REFINER: **NO**

SPECIFICATION USED OIL MARKETER: **NO**

USED OIL TRANSFER FACILITY: **NO**

USED OIL TRANSPORTER: **NO**

## COMPLIANCE, MONITORING AND ENFORCEMENT INFORMATION

EVALUATIONS - NO EVALUATIONS REPORTED -

VIOLATIONS - NO VIOLATIONS REPORTED -

ENFORCEMENTS - NO ENFORCEMENTS REPORTED -

## HAZARDOUS WASTE

D001 IGNITABLE WASTE



## Resource Conservation & Recovery Act - Generator (RCRAGR08)

D008 LEAD

UNIVERSAL WASTE - NO UNIVERSAL WASTE REPORTED -

CORRECTIVE ACTION AREA - NO CORRECTIVE ACTION AREA INFORMATION REPORTED -

CORRECTIVE ACTION EVENT - NO CORRECTIVE ACTION EVENT REPORTED -

---

[Back to Report Summary](#)

# Resource Conservation & Recovery Act - Non-Generator (RCRANGR08)

MAP ID# 24

Distance from Property: 0.06 mi. (317 ft.) NW

## FACILITY INFORMATION

EPA ID#: COD148292477

NAME: NU-WAY CLEANERS

ADDRESS: 2726 11TH AVE

GREELEY, CO 80631

CONTACT NAME: JAMES B NIXON

CONTACT ADDRESS: 2726 11TH AVE

GREELEY CO 80631

CONTACT PHONE: 3033528883

NON-NOTIFIER: NOT A NON-NOTIFIER

DATE RECEIVED BY AGENCY: 01/25/2002

CERTIFICATION - NO CERTIFICATION REPORTED -

INDUSTRY CLASSIFICATION (NAICS) - NO NAICS INFORMATION REPORTED -

SITE HISTORY (INCLUDES GENERATORS AND NON-GENERATORS)

DATE RECEIVED BY AGENCY: 01/25/2002

NAME: NU-WAY CLEANERS

GENERATOR CLASSIFICATION: NON-GENERATOR

DESCRIPTION: NON-GENERATORS DO NOT PRESENTLY GENERATE HAZARDOUS WASTE

DATE RECEIVED BY AGENCY: 10/27/1986

NAME: NU-WAY CLEANERS

GENERATOR CLASSIFICATION: SMALL QUANTITY GENERATOR

DESCRIPTION: SMALL QUANTITY GENERATORS (SQGS) GENERATE MORE THAN 100 KILOGRAMS, BUT LESS THAN 1,000 KILOGRAMS, OF HAZARDOUS WASTE PER MONTH

## CURRENT ACTIVITY INFORMATION

GENERATOR STATUS: NON-GENERATOR LAST UPDATED DATE: 10/17/2014

SUBJECT TO CORRECTIVE ACTION UNIVERSE: NO

TDSFs POTENTIALLY SUBJECT TO CORRECTIVE ACTION UNDER 3004 (u)/(v) UNIVERSE: NO

TDSFs ONLY SUBJECT TO CORRECTIVE ACTION UNDER DISCRETIONARY AUTHORITIES UNIVERSE: NO

NON TDSFs WHERE RCRA CORRECTIVE ACTION HAS BEEN IMPOSED UNIVERSE: NO

CORRECTIVE ACTION WORKLOAD UNIVERSE: NO

IMPORTER: NO

UNDERGROUND INJECTION: NO

MIXED WASTE GENERATOR: NO

UNIVERSAL WASTE DESTINATION FACILITY: NO

RECYCLER: NO

TRANSFER FACILITY: NO

TRANSPORTER: NO

USED OIL FUEL BURNER: NO

ONSITE BURNER EXEMPTION: NO

USED OIL PROCESSOR: NO

FURNACE EXEMPTION: NO

USED OIL FUEL MARKETER TO BURNER: NO

USED OIL REFINER: NO

SPECIFICATION USED OIL MARKETER: NO

USED OIL TRANSFER FACILITY: NO

USED OIL TRANSPORTER: NO

## COMPLIANCE, MONITORING AND ENFORCEMENT INFORMATION

EVALUATIONS

## Resource Conservation & Recovery Act - Non-Generator (RCRANGR08)

11/12/2003      CAV COMPLIANCE ASSISTANCE VISIT  
07/14/1993      NRR NON-FINANCIAL RECORD REVIEW  
08/06/1991      CEI COMPLIANCE EVALUATION INSPECTION ON-SITE  
01/06/1989      FCI FOCUSED COMPLIANCE INSPECTION

### VIOLATIONS

08/20/1991      262.A GENERATORS - GENERAL

### ENFORCEMENTS

11/18/1991      120 WRITTEN INFORMAL

### HAZARDOUS WASTE

**F001**      THE FOLLOWING SPENT HALOGENATED SOLVENTS USED IN DEGREASING:  
TETRACHLOROETHYLENE, TRICHLOROETHYLENE, METHYLENE CHLORIDE, 1,1,1-TRICHLOROETHANE, CARBON  
TETRACHLORIDE AND CHLORINATED FLUOROCARBONS; ALL SPENT SOLVENT MIXTURES/BLENDS USED IN  
DEGREASING CONTAINING, BEFORE USE, A TOTAL OF TEN PERCENT OR MORE (BY VOLUME) OF ONE OR MORE  
OF THE ABOVE HALOGENATED SOLVENTS OR THOSE SOLVENTS LISTED IN F002, F004, AND F005; AND STILL  
BOTTOMS FROM THE RECOVERY OF THESE SPENT SOLVENTS AND SPENT SOLVENT MIXTURES.

**F002**      THE FOLLOWING SPENT HALOGENATED SOLVENTS: TETRACHLOROETHYLENE, METHYLENE  
CHLORIDE, TRICHLOROETHYLENE, 1,1,1-TRICHLOROETHANE, CHLOROBENZENE, 1,1,2-TRICHLORO-1,2,2-  
TRIFLUOROETHANE, ORTHO-DICHLOROBENZENE, TRICHLOROFLUOROMETHANE, AND 1,1,2,  
TRICHLOROETHANE; ALL SPENT SOLVENT MIXTURES/BLENDS CONTAINING, BEFORE USE, A TOTAL OF TEN  
PERCENT OR MORE (BY VOLUME) OF ONE OR MORE OF THE ABOVE HALOGENATED SOLVENTS OR THOSE  
SOLVENTS LISTED IN F001, F004, AND F005; AND STILL BOTTOMS FROM THE RECOVERY OF THESE SPENT  
SOLVENTS AND SPENT SOLVENT MIXTURES.

UNIVERSAL WASTE      - NO UNIVERSAL WASTE REPORTED -

CORRECTIVE ACTION AREA      - NO CORRECTIVE ACTION AREA INFORMATION REPORTED -

CORRECTIVE ACTION EVENT      - NO CORRECTIVE ACTION EVENT REPORTED -

[Back to Report Summary](#)

## Dry Cleaning Facilities (CLEANERS)

**MAP ID# 24**

Distance from Property: 0.07 mi. (370 ft.) N

### SITE INFORMATION

UNIQUEID: 123-0165CL  
FACILITY ID: 123-0165  
NAME: NU WAY CLNRS  
ADDRESS: 2726 11TH AVE  
GREELEY, CO 80631-8443  
CONTACT: JAMES NIXON

### OWNER INFORMATION

ADDRESS: PO BOX 67  
GREELEY, CO 80632

### SITE DETAILS

MAKE/MODEL/SERIAL: COLUMBIA DRY TO DRY/1231/9112A2559  
CONSTRUCTION PERMIT #: 89WE004.CN  
EMISSION UNIT ID: 001  
EMISSION UNIT DESCRIPTION: (2)DRY CLEANING MACHIN.CN  
EMISSION PROCESS DESCRIPTION: TWO COLUMBIA DRY -TO DRY UNITS  
ANNUAL THROUGHPUT: 0 GALLONS SOLVENT CONSUMED

-----  
MAKE/MODEL/SERIAL: COLUMBIA DRY TO DRY/931/93L2534  
CONSTRUCTION PERMIT #: 89WE004.CN  
EMISSION UNIT ID: 001  
EMISSION UNIT DESCRIPTION: (2)DRY CLEANING MACHIN.CN  
EMISSION PROCESS DESCRIPTION: TWO COLUMBIA DRY -TO DRY UNITS  
ANNUAL THROUGHPUT: 0 GALLONS SOLVENT CONSUMED

---

[Back to Report Summary](#)

# Resource Conservation & Recovery Act - Generator (RCRAGR08)

MAP ID# 25

Distance from Property: 0.07 mi. (370 ft.) SW

## FACILITY INFORMATION

EPA ID#: COD983799529

NAME: HUGH M WOODS #198

ADDRESS: 2450 29TH

GREELEY, CO 80631

CONTACT NAME: DAVE MCKEE

CONTACT ADDRESS: P.O. BOX 419466

KANSAS CITY CO 64141-0466

CONTACT PHONE: 8162346000

NON-NOTIFIER: NOT A NON-NOTIFIER

DATE RECEIVED BY AGENCY: 02/19/1993

CERTIFICATION - NO CERTIFICATION REPORTED -

INDUSTRY CLASSIFICATION (NAICS) - NO NAICS INFORMATION REPORTED -

SITE HISTORY (INCLUDES GENERATORS AND NON-GENERATORS)

DATE RECEIVED BY AGENCY: 02/19/1993

NAME: HUGH M WOODS #198

GENERATOR CLASSIFICATION: LARGE QUANTITY GENERATOR

DESCRIPTION: LARGE QUANTITY GENERATORS (LQGS) GENERATE 1,000 KILOGRAMS PER MONTH OR MORE OF HAZARDOUS WASTE OR MORE THAN ONE KILOGRAM PER MONTH OF ACUTELY HAZARDOUS WASTE

## CURRENT ACTIVITY INFORMATION

GENERATOR STATUS: **CONDITIONALLY EXEMPT SMALL QUANTITY GENERATOR** LAST UPDATED DATE: **09/15/2000**

SUBJECT TO CORRECTIVE ACTION UNIVERSE: **NO**

TDSFs POTENTIALLY SUBJECT TO CORRECTIVE ACTION UNDER 3004 (u)/(v) UNIVERSE: **NO**

TDSFs ONLY SUBJECT TO CORRECTIVE ACTION UNDER DISCRETIONARY AUTHORITIES UNIVERSE: **NO**

NON TDSFs WHERE RCRA CORRECTIVE ACTION HAS BEEN IMPOSED UNIVERSE: **NO**

CORRECTIVE ACTION WORKLOAD UNIVERSE: **NO**

IMPORTER: **NO**

UNDERGROUND INJECTION: **NO**

MIXED WASTE GENERATOR: **NO**

UNIVERSAL WASTE DESTINATION FACILITY: **NO**

RECYCLER: **NO**

TRANSFER FACILITY: **NO**

TRANSPORTER: **NO**

USED OIL FUEL BURNER: **NO**

ONSITE BURNER EXEMPTION: **NO**

USED OIL PROCESSOR: **NO**

FURNACE EXEMPTION: **NO**

USED OIL FUEL MARKETER TO BURNER: **NO**

USED OIL REFINER: **NO**

SPECIFICATION USED OIL MARKETER: **NO**

USED OIL TRANSFER FACILITY: **NO**

USED OIL TRANSPORTER: **NO**

## COMPLIANCE, MONITORING AND ENFORCEMENT INFORMATION

EVALUATIONS - NO EVALUATIONS REPORTED -

VIOLATIONS - NO VIOLATIONS REPORTED -

ENFORCEMENTS - NO ENFORCEMENTS REPORTED -

## HAZARDOUS WASTE

D000

## Resource Conservation & Recovery Act - Generator (RCRAGR08)

D001      IGNITABLE WASTE  
D002      CORROSIVE WASTE  
D003      REACTIVE WASTE

UNIVERSAL WASTE      - NO UNIVERSAL WASTE REPORTED -

CORRECTIVE ACTION AREA      - NO CORRECTIVE ACTION AREA INFORMATION REPORTED -

CORRECTIVE ACTION EVENT      - NO CORRECTIVE ACTION EVENT REPORTED -

---

[Back to Report Summary](#)

# Underground Storage Tank Facilities (UST)

**MAP ID# 26**

Distance from Property: 0.07 mi. (370 ft.) NW

## FACILITY INFORMATION

FACILITY ID: 3902  
NAME: MCDOY DISTRIBUTING CO  
ADDRESS: 155 E 27TH ST  
GREELEY, CO 80632

## OWNER INFORMATION

OWNER ID: 3608  
NAME: MCDOY DISTRIBUTING CO  
ADDRESS: 155 E 27TH ST BOX V  
GREELEY, CO 80632

COSTIS LINK: [http://costis.cdle.state.co.us/facility.asp?h\\_id=3902](http://costis.cdle.state.co.us/facility.asp?h_id=3902)

## TANK INFORMATION

TANK ID:	TANK TYPE:	TANK PRODUCT:	TANK CAPACITY:	TANK STATUS:	INSTALLATION DATE:
10992	UNDERGROUND STORAGE TANK	GASOLINE	2000	CLOSED	NOT REPORTED
10993	UNDERGROUND STORAGE TANK	GASOLINE	12000	CLOSED	NOT REPORTED
10994	UNDERGROUND STORAGE TANK	4 - DIESEL	12000	CLOSED	NOT REPORTED

[Back to Report Summary](#)

## Hazardous Waste Sites- Generator (HWSG)

[MAP ID# 26](#)

Distance from Property: 0.07 mi. (370 ft.) N

### **SITE INFORMATION**

EPA ID: **COR000200519**

SITE NAME: **WELD COUNTY SCHOOL DISTRICT 6**

SITE ADDRESS: **155 E 27TH ST**

**GREELEY, CO 80631**

SITE COUNTY: **WELD**

FACILITY TYPE: **SQG**

STATUS: **ACTIVE**

LINKS: <http://www.epa.gov/cgi-bin/get1cReport.cgi?tool=echo&IDNumber=COR000200519>

---

[Back to Report Summary](#)



# Resource Conservation & Recovery Act - Generator (RCRAGR08)

MAP ID# 26

Distance from Property: 0.07 mi. (370 ft.) N

## FACILITY INFORMATION

EPA ID#: COR000200519

NAME: WELD COUNTY SCHOOL DISTRICT 6

ADDRESS: 155 E 27TH ST

GREELEY, CO 80631

CONTACT NAME: BOB MEYER

CONTACT ADDRESS: 155 E 27TH ST

GREELEY CO 80631

CONTACT PHONE: 9703486801

NON-NOTIFIER: NOT A NON-NOTIFIER

DATE RECEIVED BY AGENCY: 09/11/2007

OWNER TYPE: DISTRICT

OWNER NAME: WELD COUNTY SCHOOL DISTRICT 6

OPERATOR TYPE: DISTRICT

OPERATOR NAME: WELD COUNTY SCHOOL DISTRICT 6

## CERTIFICATION

CERTIFICATION NAME:

CERTIFICATION TITLE:

CERTIFICATION SIGNED DATE:

BOB MEYER

ENV MGR

08/28/2007

BOB MEYER

ENV MGR

09/19/2003

## INDUSTRY CLASSIFICATION (NAICS)

81111 - AUTOMOTIVE MECHANICAL AND ELECTRICAL REPAIR AND MAINTENANCE

811121 - AUTOMOTIVE BODY, PAINT, AND INTERIOR REPAIR AND MAINTENANCE

## SITE HISTORY (INCLUDES GENERATORS AND NON-GENERATORS)

DATE RECEIVED BY AGENCY: 09/11/2007

NAME: WELD COUNTY SCHOOL DISTRICT 6

GENERATOR CLASSIFICATION: LARGE QUANTITY GENERATOR

DESCRIPTION: LARGE QUANTITY GENERATORS (LQGS) GENERATE 1,000 KILOGRAMS PER MONTH OR MORE OF HAZARDOUS WASTE OR MORE THAN ONE KILOGRAM PER MONTH OF ACUTELY HAZARDOUS WASTE

DATE RECEIVED BY AGENCY: 09/19/2003

NAME: WELD COUNTY SCHOOL DISTRICT 6

GENERATOR CLASSIFICATION: SMALL QUANTITY GENERATOR

DESCRIPTION: SMALL QUANTITY GENERATORS (SQGS) GENERATE MORE THAN 100 KILOGRAMS, BUT LESS THAN 1,000 KILOGRAMS, OF HAZARDOUS WASTE PER MONTH

DATE RECEIVED BY AGENCY: 08/28/2002

NAME: WELD COUNTY SCHOOL DISTRICT 6

GENERATOR CLASSIFICATION: SMALL QUANTITY GENERATOR

DESCRIPTION: SMALL QUANTITY GENERATORS (SQGS) GENERATE MORE THAN 100 KILOGRAMS, BUT LESS THAN 1,000 KILOGRAMS, OF HAZARDOUS WASTE PER MONTH

DATE RECEIVED BY AGENCY: 01/18/2001

NAME: WELD COUNTY SCHOOL DISTRICT 6

GENERATOR CLASSIFICATION: SMALL QUANTITY GENERATOR

DESCRIPTION: SMALL QUANTITY GENERATORS (SQGS) GENERATE MORE THAN 100 KILOGRAMS, BUT LESS THAN 1,000 KILOGRAMS, OF HAZARDOUS WASTE PER MONTH

# Resource Conservation & Recovery Act - Generator (RCRAGR08)

## CURRENT ACTIVITY INFORMATION

GENERATOR STATUS: **CONDITIONALLY EXEMPT SMALL QUANTITY GENERATOR**      LAST UPDATED DATE: **10/04/2007**

SUBJECT TO CORRECTIVE ACTION UNIVERSE: **NO**

TDSFs POTENTIALLY SUBJECT TO CORRECTIVE ACTION UNDER 3004 (u)/(v) UNIVERSE: **NO**

TDSFs ONLY SUBJECT TO CORRECTIVE ACTION UNDER DISCRETIONARY AUTHORITIES UNIVERSE: **NO**

NON TDSFs WHERE RCRA CORRECTIVE ACTION HAS BEEN IMPOSED UNIVERSE: **NO**

CORRECTIVE ACTION WORKLOAD UNIVERSE: **NO**

IMPORTER: **NO**

UNDERGROUND INJECTION: **NO**

MIXED WASTE GENERATOR: **NO**

UNIVERSAL WASTE DESTINATION FACILITY: **NO**

RECYCLER: **NO**

TRANSFER FACILITY: **NO**

TRANSPORTER: **NO**

USED OIL FUEL BURNER: **NO**

ONSITE BURNER EXEMPTION: **NO**

USED OIL PROCESSOR: **NO**

FURNACE EXEMPTION: **NO**

USED OIL FUEL MARKETER TO BURNER: **NO**

USED OIL REFINER: **NO**

SPECIFICATION USED OIL MARKETER: **NO**

USED OIL TRANSFER FACILITY: **NO**

USED OIL TRANSPORTER: **NO**

## COMPLIANCE, MONITORING AND ENFORCEMENT INFORMATION

### EVALUATIONS

**08/23/2005**      **CEI COMPLIANCE EVALUATION INSPECTION ON-SITE**

VIOLATIONS - **NO VIOLATIONS REPORTED -**

ENFORCEMENTS - **NO ENFORCEMENTS REPORTED -**

## HAZARDOUS WASTE

**D001**      **IGNITABLE WASTE**

UNIVERSAL WASTE - **NO UNIVERSAL WASTE REPORTED -**

CORRECTIVE ACTION AREA - **NO CORRECTIVE ACTION AREA INFORMATION REPORTED -**

CORRECTIVE ACTION EVENT - **NO CORRECTIVE ACTION EVENT REPORTED -**

[Back to Report Summary](#)

## Underground Storage Tank Facilities (UST)

[MAP ID# 27](#)

Distance from Property: 0.09 mi. (475 ft.) N

### FACILITY INFORMATION

FACILITY ID: 10681  
NAME: EHRlich NISSAN-ISUZU INC  
ADDRESS: 2733 8TH AVE  
GREELEY, CO 80631

### OWNER INFORMATION

OWNER ID: 2055  
NAME: EHRlich MOTORS INC  
ADDRESS: 2733 8TH AVE  
GREELEY, CO 80631

COSTIS LINK: [http://costis.cdle.state.co.us/facility.asp?h\\_id=10681](http://costis.cdle.state.co.us/facility.asp?h_id=10681)

### TANK INFORMATION

TANK ID:	TANK TYPE:	TANK PRODUCT:	TANK CAPACITY:	TANK STATUS:	INSTALLATION DATE:
29118	UNDERGROUND STORAGE TANK	4 - DIESEL	500	CLOSED	NOT REPORTED
29119	UNDERGROUND STORAGE TANK	GASOLINE	10000	CLOSED	NOT REPORTED
29120	UNDERGROUND STORAGE TANK	UNKNOWN	500	CLOSED	NOT REPORTED
29121	UNDERGROUND STORAGE TANK	6 - USED OIL (WASTE OIL)	500	CLOSED	NOT REPORTED

[Back to Report Summary](#)

## Solid Waste Facilities (SWF)

**MAP ID# 27**

Distance from Property: 0.07 mi. (370 ft.) N

### **SITE INFORMATION**

GEOSEARCH ID: 1288WTR

NAME: **WCG SUBARU INC**

ADDRESS: **2805 8TH AVE**  
**GREELEY, CO 80631**

COUNTY: **NOT REPORTED**

CERTIFICATION ID: **1288**

FACILITY TYPE: **REGISTERED TIRE HAULER**

TIRE RETAILER/WHOLESALE: **YES**

HAULER: **NO**

END USER: **NO**

COLLECTION: **NO**

PROCESSOR: **NO**

MONOFILL: **NO**

---

[Back to Report Summary](#)

## Leaking Storage Tank Facilities (LST)

**MAP ID# 27**

Distance from Property: 0.09 mi. (475 ft.) N

### **FACILITY INFORMATION**

UNIQUE ID: 10681LST

FACILITY ID: 10681

NAME: EHRlich NISSAN-ISUZU INC

ADDRESS: 2733 8TH AVE  
GREELEY, CO 80631

SITE NAME: EHRlich MOTORS

LOCATION: 2733 8TH AVE<BR>GREELEY 80631

### **LEAKING INFORMATION**

EVENT ID: STATUS: RELEASE DATE:

6297 CLOSED 2/9/1998

ALTERNATE NAME:

EHRlich MOTORS

COSTIS LINK: [http://costis.cdle.state.co.us/event.asp?h\\_id=6297](http://costis.cdle.state.co.us/event.asp?h_id=6297)

---

[Back to Report Summary](#)

## Hazardous Waste Sites- Generator (HWSG)

**MAP ID# 28**

Distance from Property: 0.08 mi. (422 ft.) N

### **SITE INFORMATION**

EPA ID: **COD056829286**

SITE NAME: **CO'S INTERNATIONAL MOTOR CARS INC**

SITE ADDRESS: **2563 28TH STREET**

**GREELEY, CO 80631**

SITE COUNTY: **WELD**

FACILITY TYPE: **SQG**

STATUS: **ACTIVE**

LINKS: <http://www.epa.gov/cgi-bin/get1cReport.cgi?tool=echo&IDNumber=COD056829286>

---

[Back to Report Summary](#)

# Resource Conservation & Recovery Act - Non-Generator (RCRANGR08)

MAP ID# 28

Distance from Property: 0.08 mi. (422 ft.) N

## FACILITY INFORMATION

EPA ID#: COD056829286

NAME: CHAMPION CHRYSLER JEEP DODGE

ADDRESS: 2563 28TH ST

GREELEY, CO 80631

OWNER TYPE: PRIVATE

OWNER NAME: CHAMPION CHRYSLER JEEP DODGE

OPERATOR TYPE: PRIVATE

OPERATOR NAME: CHAMPION CHRYSLER JEEP DODGE

CONTACT NAME: JASON SHAFFER

CONTACT ADDRESS: 2563 28TH ST

GREELEY CO 80631

CONTACT PHONE: 9703301800

NON-NOTIFIER: NOT A NON-NOTIFIER

DATE RECEIVED BY AGENCY: 05/08/2013

## CERTIFICATION

CERTIFICATION NAME:

CERTIFICATION TITLE:

CERTIFICATION SIGNED DATE:

JASON SHAFFER

MGR

05/08/2013

JASON SHAFFER

MGR

07/14/2005

## INDUSTRY CLASSIFICATION (NAICS)

81111 - AUTOMOTIVE MECHANICAL AND ELECTRICAL REPAIR AND MAINTENANCE

## SITE HISTORY (INCLUDES GENERATORS AND NON-GENERATORS)

DATE RECEIVED BY AGENCY: 05/08/2013

NAME: CHAMPION CHRYSLER JEEP DODGE

GENERATOR CLASSIFICATION: NON-GENERATOR

DESCRIPTION: NON-GENERATORS DO NOT PRESENTLY GENERATE HAZARDOUS WASTE

DATE RECEIVED BY AGENCY: 07/14/2005

NAME: CHAMPION CHRYSLER JEEP DODGE

GENERATOR CLASSIFICATION: LARGE QUANTITY GENERATOR

DESCRIPTION: LARGE QUANTITY GENERATORS (LQGS) GENERATE 1,000 KILOGRAMS PER MONTH OR MORE OF HAZARDOUS WASTE OR MORE THAN ONE KILOGRAM PER MONTH OF ACUTELY HAZARDOUS WASTE

DATE RECEIVED BY AGENCY: 06/24/2005

NAME: CO'S INTERNATIONAL MOTOR CARS INC

GENERATOR CLASSIFICATION: LARGE QUANTITY GENERATOR

DESCRIPTION: LARGE QUANTITY GENERATORS (LQGS) GENERATE 1,000 KILOGRAMS PER MONTH OR MORE OF HAZARDOUS WASTE OR MORE THAN ONE KILOGRAM PER MONTH OF ACUTELY HAZARDOUS WASTE

DATE RECEIVED BY AGENCY: 10/20/1986

NAME: CO'S INTERNATIONAL MOTOR CARS INC

GENERATOR CLASSIFICATION: SMALL QUANTITY GENERATOR

DESCRIPTION: SMALL QUANTITY GENERATORS (SQGS) GENERATE MORE THAN 100 KILOGRAMS, BUT LESS THAN 1,000 KILOGRAMS, OF HAZARDOUS WASTE PER MONTH

CURRENT ACTIVITY INFORMATION

## Resource Conservation & Recovery Act - Non-Generator (RCRANGR08)

GENERATOR STATUS: **NON-GENERATOR** LAST UPDATED DATE: **08/16/2013**

SUBJECT TO CORRECTIVE ACTION UNIVERSE: **NO**

TDSFs POTENTIALLY SUBJECT TO CORRECTIVE ACTION UNDER 3004 (u)/(v) UNIVERSE: **NO**

TDSFs ONLY SUBJECT TO CORRECTIVE ACTION UNDER DISCRETIONARY AUTHORITIES UNIVERSE: **NO**

NON TDSFs WHERE RCRA CORRECTIVE ACTION HAS BEEN IMPOSED UNIVERSE: **NO**

CORRECTIVE ACTION WORKLOAD UNIVERSE: **NO**

IMPORTER: **NO**

UNDERGROUND INJECTION: **NO**

MIXED WASTE GENERATOR: **NO**

UNIVERSAL WASTE DESTINATION FACILITY: **NO**

RECYCLER: **NO**

TRANSFER FACILITY: **NO**

TRANSPORTER: **NO**

USED OIL FUEL BURNER: **NO**

ONSITE BURNER EXEMPTION: **NO**

USED OIL PROCESSOR: **NO**

FURNACE EXEMPTION: **NO**

USED OIL FUEL MARKETER TO BURNER: **NO**

USED OIL REFINER: **NO**

SPECIFICATION USED OIL MARKETER: **NO**

USED OIL TRANSFER FACILITY: **NO**

USED OIL TRANSPORTER: **NO**

### COMPLIANCE, MONITORING AND ENFORCEMENT INFORMATION

#### EVALUATIONS

**05/08/2013** CEI COMPLIANCE EVALUATION INSPECTION ON-SITE  
**07/14/2005** CEI COMPLIANCE EVALUATION INSPECTION ON-SITE  
**06/24/2005** FCI FOCUSED COMPLIANCE INSPECTION  
**04/22/2005** NRR NON-FINANCIAL RECORD REVIEW

#### VIOLATIONS

**04/22/2005** 262.A GENERATORS - GENERAL

#### ENFORCEMENTS

**04/22/2005** 127 V3 CONVERSION COMPLIANCE ADVISORY

### HAZARDOUS WASTE

#### D000

##### D001 IGNITABLE WASTE

**F002** THE FOLLOWING SPENT HALOGENATED SOLVENTS: TETRACHLOROETHYLENE, METHYLENE CHLORIDE, TRICHLOROETHYLENE, 1,1,1-TRICHLOROETHANE, CHLOROENZENE, 1,1,2-TRICHLORO-1,2,2-TRIFLUOROETHANE, ORTHO-DICHLOROBENZENE, TRICHLOROFLUOROMETHANE, AND 1,1,2, TRICHLOROETHANE; ALL SPENT SOLVENT MIXTURES/BLENDS CONTAINING, BEFORE USE, A TOTAL OF TEN PERCENT OR MORE (BY VOLUME) OF ONE OR MORE OF THE ABOVE HALOGENATED SOLVENTS OR THOSE SOLVENTS LISTED IN F001, F004, AND F005; AND STILL BOTTOMS FROM THE RECOVERY OF THESE SPENT SOLVENTS AND SPENT SOLVENT MIXTURES.

**F003** THE FOLLOWING SPENT NON-HALOGENATED SOLVENTS: XYLENE, ACETONE, ETHYL ACETATE, ETHYL BENZENE, ETHYL ETHER, METHYL ISOBUTYL KETONE, N-BUTYL ALCOHOL, CYCLOHEXANONE, AND METHANOL; ALL SPENT SOLVENT MIXTURES/BLENDS CONTAINING, BEFORE USE, ONLY THE ABOVE SPENT NONHALOGENATED SOLVENTS; AND ALL SPENT SOLVENT MIXTURES/BLENDS CONTAINING, BEFORE USE, ONE OR MORE OF THE ABOVE NONHALOGENATED SOLVENTS, AND A TOTAL OF TEN PERCENT OR MORE (BY VOLUME) OF ONE OR MORE OF THOSE SOLVENTS LISTED IN F001, F002, F004, AND F005; AND STILL BOTTOMS FROM THE RECOVERY OF THESE SPENT SOLVENTS AND SPENT SOLVENT MIXTURES.

**F004** THE FOLLOWING SPENT NONHALOGENATED SOLVENTS: CRESOLS, CRESYLIC ACID, AND NITROBENZENE; AND THE STILL BOTTOMS FROM THE RECOVERY OF THESE SOLVENTS; ALL SPENT SOLVENT MIXTURES/BLENDS CONTAINING, BEFORE USE, A TOTAL OF TEN PERCENT OR MORE (BY VOLUME) OF ONE OR MORE OF THE ABOVE NONHALOGENATED SOLVENTS OR THOSE SOLVENTS LISTED IN F001, F002, AND F005; AND STILL BOTTOMS FROM THE RECOVERY OF THESE SPENT SOLVENTS AND SPENT SOLVENT MIXTURES.

UNIVERSAL WASTE - NO UNIVERSAL WASTE REPORTED -

CORRECTIVE ACTION AREA - NO CORRECTIVE ACTION AREA INFORMATION REPORTED -



## **Resource Conservation & Recovery Act - Non-Generator (RCRANGR08)**

CORRECTIVE ACTION EVENT - NO CORRECTIVE ACTION EVENT REPORTED -

---

[Back to Report Summary](#)

## Underground Storage Tank Facilities (UST)

[MAP ID# 28](#)

Distance from Property: 0.08 mi. (422 ft.) N

### FACILITY INFORMATION

FACILITY ID: 5461  
NAME: CO'S INTERNATIONAL MOTOR CARS  
ADDRESS: 2563 W 28TH ST  
GREELEY, CO 80631

COSTIS LINK: [http://costis.cdle.state.co.us/facility.asp?h\\_id=5461](http://costis.cdle.state.co.us/facility.asp?h_id=5461)

### OWNER INFORMATION

OWNER ID: 5141  
NAME: COLORADOS INTERNATIONAL MOTOR CARS  
ADDRESS: 2563 W 28TH ST  
GREELEY, CO 80631

### TANK INFORMATION

TANK ID:	TANK TYPE:	TANK PRODUCT:	TANK CAPACITY:	TANK STATUS:	INSTALLATION DATE:
14962	UNDERGROUND STORAGE TANK	6 - USED OIL (WASTE OIL)	560	CLOSED	NOT REPORTED

[Back to Report Summary](#)

## Underground Storage Tank Facilities (UST)

[MAP ID# 29](#)

Distance from Property: 0.08 mi. (422 ft.) S

### FACILITY INFORMATION

FACILITY ID: 3709  
NAME: MALL GAS  
ADDRESS: 1703 GREELEY MALL  
GREELEY, CO 80631

COSTIS LINK: [http://costis.cdle.state.co.us/facility.asp?h\\_id=3709](http://costis.cdle.state.co.us/facility.asp?h_id=3709)

### OWNER INFORMATION

OWNER ID: 714  
NAME: USA PETROLEUM  
ADDRESS: 30101 AGOURA CT  
AGOURA HILLS, CA 91301

### TANK INFORMATION

TANK ID:	TANK TYPE:	TANK PRODUCT:	TANK CAPACITY:	TANK STATUS:	INSTALLATION DATE:
10442	UNDERGROUND STORAGE TANK	GASOLINE	12000	CLOSED	NOT REPORTED
10443	UNDERGROUND STORAGE TANK	GASOLINE	12000	CLOSED	NOT REPORTED
10444	UNDERGROUND STORAGE TANK	GASOLINE	12000	CLOSED	NOT REPORTED
10445	UNDERGROUND STORAGE TANK	GASOLINE	12000	CLOSED	NOT REPORTED

---

[Back to Report Summary](#)

## Leaking Storage Tank Facilities (LST)

**MAP ID# 29**

Distance from Property: 0.08 mi. (422 ft.) S

### **FACILITY INFORMATION**

UNIQUE ID: 3709LST

FACILITY ID: 3709

NAME: MALL GAS

ADDRESS: 1703 GREELEY MALL

GREELEY, CO 80631

SITE NAME: USA PETROLEUM #124

LOCATION: 1703 GREELEY MALL<BR>GREELEY 80631

### **LEAKING INFORMATION**

EVENT ID: STATUS: RELEASE DATE:

4151 CLOSED 5/27/1997

COSTIS LINK: [http://costis.cdle.state.co.us/event.asp?h\\_id=4151](http://costis.cdle.state.co.us/event.asp?h_id=4151)

ALTERNATE NAME:

USA PETROLEUM #124

---

[Back to Report Summary](#)

# Resource Conservation & Recovery Act - Non-Generator (RCRANGR08)

MAP ID# 30

Distance from Property: 0.08 mi. (422 ft.) N

## FACILITY INFORMATION

EPA ID#: COD042164988

NAME: GREELEY AUTO SUPPLY INC

ADDRESS: 2380 W 27 ST

GREELEY, CO 80631

CONTACT NAME: RAY MUSSER

CONTACT ADDRESS: 2380 W 27 ST

GREELEY CO 80631

CONTACT PHONE: 3033307100

NON-NOTIFIER: NOT A NON-NOTIFIER

DATE RECEIVED BY AGENCY: 06/26/2003

CERTIFICATION - NO CERTIFICATION REPORTED -

INDUSTRY CLASSIFICATION (NAICS) - NO NAICS INFORMATION REPORTED -

SITE HISTORY (INCLUDES GENERATORS AND NON-GENERATORS)

DATE RECEIVED BY AGENCY: 06/26/2003

NAME: GREELEY AUTO SUPPLY INC

GENERATOR CLASSIFICATION: NON-GENERATOR

DESCRIPTION: NON-GENERATORS DO NOT PRESENTLY GENERATE HAZARDOUS WASTE

DATE RECEIVED BY AGENCY: 02/11/1994

NAME: GREELEY AUTO SUPPLY INC.

GENERATOR CLASSIFICATION: SMALL QUANTITY GENERATOR

DESCRIPTION: SMALL QUANTITY GENERATORS (SQGS) GENERATE MORE THAN 100 KILOGRAMS, BUT LESS THAN 1,000 KILOGRAMS, OF HAZARDOUS WASTE PER MONTH

## CURRENT ACTIVITY INFORMATION

GENERATOR STATUS: NON-GENERATOR LAST UPDATED DATE: 07/10/2003

SUBJECT TO CORRECTIVE ACTION UNIVERSE: NO

TDSFs POTENTIALLY SUBJECT TO CORRECTIVE ACTION UNDER 3004 (u)/(v) UNIVERSE: NO

TDSFs ONLY SUBJECT TO CORRECTIVE ACTION UNDER DISCRETIONARY AUTHORITIES UNIVERSE: NO

NON TDSFs WHERE RCRA CORRECTIVE ACTION HAS BEEN IMPOSED UNIVERSE: NO

CORRECTIVE ACTION WORKLOAD UNIVERSE: NO

IMPORTER: NO

UNDERGROUND INJECTION: NO

MIXED WASTE GENERATOR: NO

UNIVERSAL WASTE DESTINATION FACILITY: NO

RECYCLER: NO

TRANSFER FACILITY: NO

TRANSPORTER: NO

USED OIL FUEL BURNER: NO

ONSITE BURNER EXEMPTION: NO

USED OIL PROCESSOR: NO

FURNACE EXEMPTION: NO

USED OIL FUEL MARKETER TO BURNER: NO

USED OIL REFINER: NO

SPECIFICATION USED OIL MARKETER: NO

USED OIL TRANSFER FACILITY: NO

USED OIL TRANSPORTER: NO

## COMPLIANCE, MONITORING AND ENFORCEMENT INFORMATION

EVALUATIONS

## Resource Conservation & Recovery Act - Non-Generator (RCRANGR08)

06/26/2003 FCI FOCUSED COMPLIANCE INSPECTION

VIOLATIONS - NO VIOLATIONS REPORTED -

ENFORCEMENTS - NO ENFORCEMENTS REPORTED -

HAZARDOUS WASTE

D001 IGNITABLE WASTE

D008 LEAD

UNIVERSAL WASTE - NO UNIVERSAL WASTE REPORTED -

CORRECTIVE ACTION AREA - NO CORRECTIVE ACTION AREA INFORMATION REPORTED -

CORRECTIVE ACTION EVENT - NO CORRECTIVE ACTION EVENT REPORTED -

[Back to Report Summary](#)

## Hazardous Waste Sites- Generator (HWSG)

**MAP ID# 30**

Distance from Property: 0.08 mi. (422 ft.) N

### **SITE INFORMATION**

EPA ID: **COD042164988**

SITE NAME: **GREELEY AUTO SUPPLY INC.**

SITE ADDRESS: **2380 W 27 ST.**

**GREELEY, CO 80631**

SITE COUNTY: **WELD**

FACILITY TYPE: **SQG**

STATUS: **ACTIVE**

LINKS: <http://www.epa.gov/cgi-bin/get1cReport.cgi?tool=echo&IDNumber=COD042164988>

---

[Back to Report Summary](#)

# Resource Conservation & Recovery Act - Generator (RCRAGR08)

**MAP ID# 31**

Distance from Property: 0.09 mi. (475 ft.) N

## **FACILITY INFORMATION**

EPA ID#: **COD983775073**

NAME: **GHENT MOTOR COMPANY**

ADDRESS: **2715 35TH AVE**

**GREELEY, CO 80634**

CONTACT NAME: **DWIGHT MINNE**

CONTACT ADDRESS: **2715 35TH AVE**

**GREELEY CO 80634**

CONTACT PHONE: **3033392438**

NON-NOTIFIER: **NOT A NON-NOTIFIER**

DATE RECEIVED BY AGENCY: **12/10/2002**

OWNER TYPE: **PRIVATE**

OWNER NAME: **ROBERT K. GHENT**

OPERATOR TYPE: **PRIVATE**

OPERATOR NAME: **GHENT MOTOR COMPANY**

## **CERTIFICATION**

CERTIFICATION NAME:

CERTIFICATION TITLE:

CERTIFICATION SIGNED DATE:

**DWIGHT MINNE**

**SERVICE DIRECTOR**

**12/10/2002**

**DWIGHT MINNE**

**SERVICE DIRECTOR**

**12/10/2002**

INDUSTRY CLASSIFICATION (NAICS) - **NO NAICS INFORMATION REPORTED -**

## SITE HISTORY (INCLUDES GENERATORS AND NON-GENERATORS)

DATE RECEIVED BY AGENCY: **12/10/2002**

NAME: **GHENT MOTOR COMPANY**

GENERATOR CLASSIFICATION: **LARGE QUANTITY GENERATOR**

DESCRIPTION: **LARGE QUANTITY GENERATORS (LQGS) GENERATE 1,000 KILOGRAMS PER MONTH OR MORE OF HAZARDOUS WASTE OR MORE THAN ONE KILOGRAM PER MONTH OF ACUTELY HAZARDOUS WASTE**

DATE RECEIVED BY AGENCY: **10/10/2002**

NAME: **GHENT MOTOR COMPANY**

GENERATOR CLASSIFICATION: **SMALL QUANTITY GENERATOR**

DESCRIPTION: **SMALL QUANTITY GENERATORS (SQGS) GENERATE MORE THAN 100 KILOGRAMS, BUT LESS THAN 1,000 KILOGRAMS, OF HAZARDOUS WASTE PER MONTH**

DATE RECEIVED BY AGENCY: **01/10/2001**

NAME: **GHENT MOTOR COMPANY**

GENERATOR CLASSIFICATION: **SMALL QUANTITY GENERATOR**

DESCRIPTION: **SMALL QUANTITY GENERATORS (SQGS) GENERATE MORE THAN 100 KILOGRAMS, BUT LESS THAN 1,000 KILOGRAMS, OF HAZARDOUS WASTE PER MONTH**

DATE RECEIVED BY AGENCY: **03/14/1991**

NAME: **GHENT MOTOR COMPANY**

GENERATOR CLASSIFICATION: **SMALL QUANTITY GENERATOR**

DESCRIPTION: **SMALL QUANTITY GENERATORS (SQGS) GENERATE MORE THAN 100 KILOGRAMS, BUT LESS THAN 1,000 KILOGRAMS, OF HAZARDOUS WASTE PER MONTH**

## **CURRENT ACTIVITY INFORMATION**

GENERATOR STATUS: **CONDITIONALLY EXEMPT SMALL QUANTITY GENERATOR**

LAST UPDATED DATE: **02/03/2003**



## Resource Conservation & Recovery Act - Generator (RCRAGR08)

SUBJECT TO CORRECTIVE ACTION UNIVERSE: **NO**

TDSFs POTENTIALLY SUBJECT TO CORRECTIVE ACTION UNDER 3004 (u)/(v) UNIVERSE: **NO**

TDSFs ONLY SUBJECT TO CORRECTIVE ACTION UNDER DISCRETIONARY AUTHORITIES UNIVERSE: **NO**

NON TDSFs WHERE RCRA CORRECTIVE ACTION HAS BEEN IMPOSED UNIVERSE: **NO**

CORRECTIVE ACTION WORKLOAD UNIVERSE: **NO**

IMPORTER: **NO**

UNDERGROUND INJECTION: **NO**

MIXED WASTE GENERATOR: **NO**

UNIVERSAL WASTE DESTINATION FACILITY: **NO**

RECYCLER: **NO**

TRANSFER FACILITY: **NO**

TRANSPORTER: **NO**

USED OIL FUEL BURNER: **NO**

ONSITE BURNER EXEMPTION: **NO**

USED OIL PROCESSOR: **NO**

FURNACE EXEMPTION: **NO**

USED OIL FUEL MARKETER TO BURNER: **NO**

USED OIL REFINER: **NO**

SPECIFICATION USED OIL MARKETER: **NO**

USED OIL TRANSFER FACILITY: **NO**

USED OIL TRANSPORTER: **NO**

### COMPLIANCE, MONITORING AND ENFORCEMENT INFORMATION

#### EVALUATIONS

**12/10/2002 CEI COMPLIANCE EVALUATION INSPECTION ON-SITE**

VIOLATIONS - **NO VIOLATIONS REPORTED -**

ENFORCEMENTS - **NO ENFORCEMENTS REPORTED -**

### HAZARDOUS WASTE

**D001 IGNITABLE WASTE**

**D002 CORROSIVE WASTE**

**D008 LEAD**

**D039 TETRACHLOROETHYLENE**

UNIVERSAL WASTE - **NO UNIVERSAL WASTE REPORTED -**

CORRECTIVE ACTION AREA - **NO CORRECTIVE ACTION AREA INFORMATION REPORTED -**

CORRECTIVE ACTION EVENT - **NO CORRECTIVE ACTION EVENT REPORTED -**

[Back to Report Summary](#)

## Solid Waste Facilities (SWF)

**MAP ID# 31**

Distance from Property: 0.09 mi. (475 ft.) N

### **SITE INFORMATION**

GEOSEARCH ID: 1431WTR

NAME: **GHENT MOTOR COMPANY**

ADDRESS: **2715 35TH AVE.**

**GREELEY, CO 80634**

COUNTY: **NOT REPORTED**

CERTIFICATION ID: **1431**

FACILITY TYPE: **REGISTERED TIRE HAULER**

TIRE RETAILER/WHOLESALE: **YES**

HAULER: **NO**

END USER: **NO**

COLLECTION: **NO**

PROCESSOR: **NO**

MONOFILL: **NO**

---

[Back to Report Summary](#)

# Resource Conservation & Recovery Act - Generator (RCRAGR08)

**MAP ID# 31**

Distance from Property: 0.09 mi. (475 ft.) N

## **FACILITY INFORMATION**

EPA ID#: **COR000204891**

NAME: **GHENT COLLISION CENTER**

ADDRESS: **2715 35TH AVE UNIT B  
GREELEY, CO 80634**

CONTACT NAME: **JIM WEINBENDER**

CONTACT ADDRESS: **2715 35TH AVE UNIT B  
GREELEY CO 80634**

CONTACT PHONE: **9703392438**

NON-NOTIFIER: **NOT A NON-NOTIFIER**

DATE RECEIVED BY AGENCY: **02/16/2016**

OWNER TYPE: **PRIVATE**

OWNER NAME: **ROBERT D GHENT**

OPERATOR TYPE: **PRIVATE**

OPERATOR NAME: **GHENT COLLISION CENTER**

## **CERTIFICATION**

CERTIFICATION NAME:

CERTIFICATION TITLE:

CERTIFICATION SIGNED DATE:

**JIM WEINBENDER**

**BODY SHOP MGR**

**02/08/2016**

**STEVE MONTOYA**

**BODY SHOP MGR**

**12/10/2002**

## **INDUSTRY CLASSIFICATION (NAICS)**

**81112 - AUTOMOTIVE BODY, PAINT, INTERIOR, AND GLASS REPAIR**

## **SITE HISTORY (INCLUDES GENERATORS AND NON-GENERATORS)**

DATE RECEIVED BY AGENCY: **02/16/2016**

NAME: **GHENT COLLISION CENTER**

GENERATOR CLASSIFICATION: **LARGE QUANTITY GENERATOR**

DESCRIPTION: **LARGE QUANTITY GENERATORS (LQGS) GENERATE 1,000 KILOGRAMS PER MONTH OR MORE OF HAZARDOUS WASTE OR MORE THAN ONE KILOGRAM PER MONTH OF ACUTELY HAZARDOUS WASTE**

DATE RECEIVED BY AGENCY: **12/10/2002**

NAME: **GHENT COLLISION CENTER**

GENERATOR CLASSIFICATION: **LARGE QUANTITY GENERATOR**

DESCRIPTION: **LARGE QUANTITY GENERATORS (LQGS) GENERATE 1,000 KILOGRAMS PER MONTH OR MORE OF HAZARDOUS WASTE OR MORE THAN ONE KILOGRAM PER MONTH OF ACUTELY HAZARDOUS WASTE**

## **CURRENT ACTIVITY INFORMATION**

GENERATOR STATUS: **CONDITIONALLY EXEMPT SMALL QUANTITY GENERATOR** LAST UPDATED DATE: **02/17/2016**

SUBJECT TO CORRECTIVE ACTION UNIVERSE: **NO**

TDSFs POTENTIALLY SUBJECT TO CORRECTIVE ACTION UNDER 3004 (u)/(v) UNIVERSE: **NO**

TDSFs ONLY SUBJECT TO CORRECTIVE ACTION UNDER DISCRETIONARY AUTHORITIES UNIVERSE: **NO**

NON TDSFs WHERE RCRA CORRECTIVE ACTION HAS BEEN IMPOSED UNIVERSE: **NO**

CORRECTIVE ACTION WORKLOAD UNIVERSE: **NO**

IMPORTER: **NO**

UNDERGROUND INJECTION: **NO**

MIXED WASTE GENERATOR: **NO**

UNIVERSAL WASTE DESTINATION FACILITY: **NO**

RECYCLER: **NO**

TRANSFER FACILITY: **NO**

TRANSPORTER: **NO**

USED OIL FUEL BURNER: **NO**

ONSITE BURNER EXEMPTION: **NO**

USED OIL PROCESSOR: **NO**

FURNACE EXEMPTION: **NO**

USED OIL FUEL MARKETER TO BURNER: **NO**

## Resource Conservation & Recovery Act - Generator (RCRAGR08)

USED OIL REFINER: **NO**

SPECIFICATION USED OIL MARKETER: **NO**

USED OIL TRANSFER FACILITY: **NO**

USED OIL TRANSPORTER: **NO**

### COMPLIANCE, MONITORING AND ENFORCEMENT INFORMATION

EVALUATIONS - **NO EVALUATIONS REPORTED** -

VIOLATIONS - **NO VIOLATIONS REPORTED** -

ENFORCEMENTS - **NO ENFORCEMENTS REPORTED** -

### HAZARDOUS WASTE

**D001** **IGNITABLE WASTE**

**F003** **THE FOLLOWING SPENT NON-HALOGENATED SOLVENTS: XYLENE, ACETONE, ETHYL ACETATE, ETHYL BENZENE, ETHYL ETHER, METHYL ISOBUTYL KETONE, N-BUTYL ALCOHOL, CYCLOHEXANONE, AND METHANOL; ALL SPENT SOLVENT MIXTURES/BLENDS CONTAINING, BEFORE USE, ONLY THE ABOVE SPENT NONHALOGENATED SOLVENTS; AND ALL SPENT SOLVENT MIXTURES/BLENDS CONTAINING, BEFORE USE, ONE OR MORE OF THE ABOVE NONHALOGENATED SOLVENTS, AND A TOTAL OF TEN PERCENT OR MORE (BY VOLUME) OF ONE OR MORE OF THOSE SOLVENTS LISTED IN F001, F002, F004, AND F005; AND STILL BOTTOMS FROM THE RECOVERY OF THESE SPENT SOLVENTS AND SPENT SOLVENT MIXTURES.**

**F005** **THE FOLLOWING SPENT NONHALOGENATED SOLVENTS: TOLUENE, METHYL ETHYL KETONE, CARBON DISULFIDE, ISOBUTANOL, PYRIDINE, BENZENE, 2-ETHOXYETHANOL, AND 2-NITROPROPANE; ALL SPENT SOLVENT MIXTURES/BLENDS CONTAINING, BEFORE USE, A TOTAL OF TEN PERCENT OR MORE (BY VOLUME) OF ONE OR MORE OF THE ABOVE NONHALOGENATED SOLVENTS OR THOSE SOLVENTS LISTED IN F001, F002, OR F004; AND STILL BOTTOMS FROM THE RECOVERY OF THESE SPENT SOLVENTS AND SPENT SOLVENT MIXTURES.**

UNIVERSAL WASTE - **NO UNIVERSAL WASTE REPORTED** -

CORRECTIVE ACTION AREA - **NO CORRECTIVE ACTION AREA INFORMATION REPORTED** -

CORRECTIVE ACTION EVENT - **NO CORRECTIVE ACTION EVENT REPORTED** -

[Back to Report Summary](#)

## Leaking Storage Tank Facilities (LST)

**MAP ID# 32**

Distance from Property: 0.09 mi. (475 ft.) S

### **FACILITY INFORMATION**

UNIQUE ID: 14261LST

FACILITY ID: 14261

NAME: JOHN EVANS JUNIOR HIGH SCHOOL

ADDRESS: 2900 15TH AVE

GREELEY, CO 80631

SITE NAME: JOHN EVANS JUNIOR HIGH SCHOOL

LOCATION: 2900 15TH AVE<BR>GREELEY 80631

### **LEAKING INFORMATION**

EVENT ID:

STATUS:

RELEASE DATE:

ALTERNATE NAME:

6583

CLOSED

5/29/1998

JOHN EVANS JUNIOR HIGH SCHOOL

COSTIS LINK: [http://costis.cdle.state.co.us/event.asp?h\\_id=6583](http://costis.cdle.state.co.us/event.asp?h_id=6583)

---

[Back to Report Summary](#)

## Underground Storage Tank Facilities (UST)

**MAP ID# 32**

Distance from Property: 0.09 mi. (475 ft.) S

### FACILITY INFORMATION

FACILITY ID: 14261

NAME: JOHN EVANS JUNIOR HIGH SCHOOL

ADDRESS: 2900 15TH AVE  
GREELEY, CO 80631

COSTIS LINK: [http://costis.cdle.state.co.us/facility.asp?h\\_id=14261](http://costis.cdle.state.co.us/facility.asp?h_id=14261)

### OWNER INFORMATION

OWNER ID: 1577

NAME: WELD COUNTY GOVERNMENT BUILDINGS AND  
GROUNDS

ADDRESS: 1105 H ST  
GREELEY, CO 80632

### TANK INFORMATION

TANK ID:	TANK TYPE:	TANK PRODUCT:	TANK CAPACITY:	TANK STATUS:	INSTALLATION DATE:
31844	UNDERGROUND STORAGE TANK	4 - DIESEL	550	CLOSED	NOT REPORTED

[Back to Report Summary](#)

# Resource Conservation & Recovery Act - Generator (RCRAGR08)

MAP ID# 32

Distance from Property: 0.09 mi. (475 ft.) S

## FACILITY INFORMATION

EPA ID#: COD100713098

NAME: JOHN EVANS JR. HIGH SCHOOL

ADDRESS: 2900 15TH AVE

GREELEY, CO 80631

CONTACT NAME: MICHELLE CARROLL

CONTACT ADDRESS: 2900 15TH AVE

GREELEY CO 80631

CONTACT PHONE: 3033539100

NON-NOTIFIER: NOT A NON-NOTIFIER

DATE RECEIVED BY AGENCY: 05/18/1990

CERTIFICATION - NO CERTIFICATION REPORTED -

INDUSTRY CLASSIFICATION (NAICS) - NO NAICS INFORMATION REPORTED -

SITE HISTORY (INCLUDES GENERATORS AND NON-GENERATORS)

DATE RECEIVED BY AGENCY: 05/18/1990

NAME: JOHN EVANS JR. HIGH SCHOOL

GENERATOR CLASSIFICATION: LARGE QUANTITY GENERATOR

DESCRIPTION: LARGE QUANTITY GENERATORS (LQGS) GENERATE 1,000 KILOGRAMS PER MONTH OR MORE OF HAZARDOUS WASTE OR MORE THAN ONE KILOGRAM PER MONTH OF ACUTELY HAZARDOUS WASTE

## CURRENT ACTIVITY INFORMATION

GENERATOR STATUS: **CONDITIONALLY EXEMPT SMALL QUANTITY GENERATOR** LAST UPDATED DATE: **09/15/2000**

SUBJECT TO CORRECTIVE ACTION UNIVERSE: **NO**

TDSFs POTENTIALLY SUBJECT TO CORRECTIVE ACTION UNDER 3004 (u)/(v) UNIVERSE: **NO**

TDSFs ONLY SUBJECT TO CORRECTIVE ACTION UNDER DISCRETIONARY AUTHORITIES UNIVERSE: **NO**

NON TDSFs WHERE RCRA CORRECTIVE ACTION HAS BEEN IMPOSED UNIVERSE: **NO**

CORRECTIVE ACTION WORKLOAD UNIVERSE: **NO**

IMPORTER: **NO**

UNDERGROUND INJECTION: **NO**

MIXED WASTE GENERATOR: **NO**

UNIVERSAL WASTE DESTINATION FACILITY: **NO**

RECYCLER: **NO**

TRANSFER FACILITY: **NO**

TRANSPORTER: **NO**

USED OIL FUEL BURNER: **NO**

ONSITE BURNER EXEMPTION: **NO**

USED OIL PROCESSOR: **NO**

FURNACE EXEMPTION: **NO**

USED OIL FUEL MARKETER TO BURNER: **NO**

USED OIL REFINER: **NO**

SPECIFICATION USED OIL MARKETER: **NO**

USED OIL TRANSFER FACILITY: **NO**

USED OIL TRANSPORTER: **NO**

## COMPLIANCE, MONITORING AND ENFORCEMENT INFORMATION

EVALUATIONS - NO EVALUATIONS REPORTED -

VIOLATIONS - NO VIOLATIONS REPORTED -

ENFORCEMENTS - NO ENFORCEMENTS REPORTED -

## HAZARDOUS WASTE

P012 ARSENIC OXIDE AS2O3

## Resource Conservation & Recovery Act - Generator (RCRAGR08)

P012	ARSENIC TRIOXIDE
P022	CARBON DISULFIDE
P075	NICOTINE, & SALTS
P075	PYRIDINE, 3-(1-METHYL-2-PYRROLIDINYL)-,(S)-, & SALTS
P098	POTASSIUM CYANIDE
P098	POTASSIUM CYANIDE K(CN)
P106	SODIUM CYANIDE
P106	SODIUM CYANIDE NA(CN)
U002	2-PROPANONE (I)
U002	ACETONE (I)
U003	ACETONITRILE (I,T)
U012	ANILINE (I,T)
U012	BENZENAMINE (I,T)
U019	BENZENE (I,T)
U037	BENZENE, CHLORO-
U037	CHLOROBENZENE
U044	CHLOROFORM
U044	METHANE, TRICHLORO-
U052	CRESOL (CRESYLIC ACID)
U052	PHENOL, METHYL-
U056	BENZENE, HEXAHYDRO- (I)
U056	CYCLOHEXANE (I)
U057	CYCLOHEXANONE (I)
U072	BENZENE, 1,4-DICHLORO-
U072	P-DICHLOROBENZENE
U077	ETHANE, 1,2-DICHLORO-
U077	ETHYLENE DICHLORIDE
U080	METHANE, DICHLORO-
U080	METHYLENE CHLORIDE
U108	1,4-DIETHYLENEOXIDE
U108	1,4-DIOXANE
U112	ACETIC ACID, ETHYL ESTER (I)
U112	ETHYL ACETATE (I)
U122	FORMALDEHYDE
U123	FORMIC ACID (C,T)
U144	ACETIC ACID, LEAD(2+) SALT
U144	LEAD ACETATE
U151	MERCURY
U154	METHANOL (I)
U154	METHYL ALCOHOL (I)
U159	2-BUTANONE (I,T)
U159	METHYL ETHYL KETONE (MEK) (I,T)
U161	4-METHYL-2-PENTANONE (I)
U161	METHYL ISOBUTYL KETONE (I)
U161	PENTANOL, 4-METHYL-



## Resource Conservation & Recovery Act - Generator (RCRAGR08)

U162 2-PROPENOIC ACID, 2-METHYL-, METHYL ESTER (I,T)  
U162 METHYL METHACRYLATE (I,T)  
U165 NAPHTHALENE  
U169 BENZENE, NITRO-  
U169 NITROBENZENE (I,T)  
U170 P-NITROPHENOL (I,T)  
U170 PHENOL, 4-NITRO-  
U188 PHENOL  
U190 1,3-ISOBENZOFURANDIONE  
U190 PHTHALIC ANHYDRIDE  
U196 PYRIDINE  
U201 1,3-BENZENEDIOL  
U201 RESORCINOL  
U202 1,2-BENZISOTHAZOL-3(2H)-ONE, 1,1-DIOXIDE, & SALTS  
U202 SACCHARIN, & SALTS  
U211 CARBON TETRACHLORIDE  
U211 METHANE, TETRACHLORO-  
U220 BENZENE, METHYL-  
U220 TOLUENE  
U226 ETHANE, 1,1,1-TRICHLORO-  
U226 METHYL CHLOROFORM  
U228 ETHENE, TRICHLORO-  
U228 TRICHLOROETHYLENE  
U239 BENZENE, DIMETHYL- (I,T)  
U239 XYLENE (I)

UNIVERSAL WASTE - NO UNIVERSAL WASTE REPORTED -

CORRECTIVE ACTION AREA - NO CORRECTIVE ACTION AREA INFORMATION REPORTED -

CORRECTIVE ACTION EVENT - NO CORRECTIVE ACTION EVENT REPORTED -

[Back to Report Summary](#)

## Underground Storage Tank Facilities (UST)

**MAP ID# 33**

Distance from Property: 0.09 mi. (475 ft.) NW

### FACILITY INFORMATION

FACILITY ID: 3053  
NAME: CST METRO LLC DBA CORNER STORE #641  
ADDRESS: 2720 35TH AVE  
GREELEY, CO 80634

COSTIS LINK: [http://costis.cdle.state.co.us/facility.asp?h\\_id=3053](http://costis.cdle.state.co.us/facility.asp?h_id=3053)

### OWNER INFORMATION

OWNER ID: 22345  
NAME: CST METRO LLC  
ADDRESS: 5590 HAVANA ST UNIT B  
DENVER, CO 80239

### TANK INFORMATION

TANK ID:	TANK TYPE:	TANK PRODUCT:	TANK CAPACITY:	TANK STATUS:	INSTALLATION DATE:
8391	UNDERGROUND STORAGE TANK	1 - UNLEADED REGULAR (RUL)	12000	OPEN	NOT REPORTED
8392	UNDERGROUND STORAGE TANK	2 - UNLEADED MID-GRADE (MUL)	12000	OPEN	NOT REPORTED
8393	UNDERGROUND STORAGE TANK	3 - UNLEADED PREMIUM (PUL)	6000	OPEN	NOT REPORTED
8394	UNDERGROUND STORAGE TANK	4 - DIESEL	6000	OPEN	NOT REPORTED

[Back to Report Summary](#)

## Leaking Storage Tank Facilities (LST)

**MAP ID# 33**

Distance from Property: 0.09 mi. (475 ft.) NW

### **FACILITY INFORMATION**

UNIQUE ID: 3053LST

FACILITY ID: 3053

NAME: CST METRO LLC DBA CORNER STORE #641

ADDRESS: 2720 35TH AVE

GREELEY, CO 80631

SITE NAME: GW-2-ROYAL

LOCATION: 2720 35TH AVE<BR>GREELEY 80634

### **LEAKING INFORMATION**

EVENT ID: STATUS: RELEASE DATE:

1882 CLOSED 9/28/1995

COSTIS LINK: [http://costis.cdle.state.co.us/event.asp?h\\_id=1882](http://costis.cdle.state.co.us/event.asp?h_id=1882)

ALTERNATE NAME:

GW-2-ROYAL

---

[Back to Report Summary](#)

## Underground Storage Tank Facilities (UST)

[MAP ID# 34](#)

Distance from Property: 0.1 mi. (528 ft.) S

### FACILITY INFORMATION

FACILITY ID: 2870

NAME: SUNSET MEMORIAL GARDENS

ADDRESS: 3400 28TH ST  
GREELEY, CO 80634

COSTIS LINK: [http://costis.cdle.state.co.us/facility.asp?h\\_id=2870](http://costis.cdle.state.co.us/facility.asp?h_id=2870)

### OWNER INFORMATION

OWNER ID: 5033

NAME: SUNSET MEMORIAL GARDENS

ADDRESS: 3400 28TH ST  
GREELEY, CO 80634

### TANK INFORMATION

TANK ID:	TANK TYPE:	TANK PRODUCT:	TANK CAPACITY:	TANK STATUS:	INSTALLATION DATE:
7866	UNDERGROUND STORAGE TANK	GASOLINE	500	CLOSED	NOT REPORTED

[Back to Report Summary](#)

## Leaking Storage Tank Facilities (LST)

[MAP ID# 34](#)

Distance from Property: 0.1 mi. (528 ft.) S

### **FACILITY INFORMATION**

UNIQUE ID: 2870LST

FACILITY ID: 2870

NAME: SUNSET MEMORIAL GARDENS

ADDRESS: 3400 28TH ST

GREELEY, CO 80634

SITE NAME: SUNSET MEMORIAL GARDENS

LOCATION: 3400 28TH ST<BR>GREELEY 80634

### **LEAKING INFORMATION**

EVENT ID: STATUS: RELEASE DATE:

1179 CLOSED 8/13/1990

ALTERNATE NAME:

SUNSET MEMORIAL GARDENS

COSTIS LINK: [http://costis.cdle.state.co.us/event.asp?h\\_id=1179](http://costis.cdle.state.co.us/event.asp?h_id=1179)

---

[Back to Report Summary](#)

## Solid Waste Facilities (SWF)

**MAP ID# 35**

Distance from Property: 0.1 mi. (528 ft.) NW

### **SITE INFORMATION**

GEOSEARCH ID: 130WTR

NAME: **WELD COUNTY GARAGE INC.**

ADDRESS: **2699 47TH AVE**

**GREELEY, CO 80634**

COUNTY: **NOT REPORTED**

CERTIFICATION ID: **130**

FACILITY TYPE: **REGISTERED TIRE HAULER**

TIRE RETAILER/WHOLESALE: **YES**

HAULER: **NO**

END USER: **NO**

COLLECTION: **NO**

PROCESSOR: **NO**

MONOFILL: **NO**

---

[Back to Report Summary](#)

## Aboveground Storage Tank Facilities (AST)

**MAP ID# 35**

Distance from Property: 0.1 mi. (528 ft.) NW

### FACILITY INFORMATION

FACILITY ID: 14251

NAME: QUALITY STORES INC

ADDRESS: 2699 47TH AVE  
GREELEY, CO 80634

COSTIS LINK: [http://costis.cdle.state.co.us/facility.asp?h\\_id=14251](http://costis.cdle.state.co.us/facility.asp?h_id=14251)

### OWNER INFORMATION

OWNER ID: 18557

NAME: QUALITY STORES INC

ADDRESS: 455 E ELLIS RD  
MUSKEGON, MI 49443

### TANK INFORMATION

TANK ID:	TANK TYPE:	TANK PRODUCT:	TANK CAPACITY:	TANK STATUS:	INSTALLATION DATE:
37313	LIQUEFIED PETROLEUM GAS	LPG	1000	CLOSED	NOT REPORTED

[Back to Report Summary](#)

## Underground Storage Tank Facilities (UST)

**MAP ID# 35**

Distance from Property: 0.1 mi. (528 ft.) NW

### FACILITY INFORMATION

FACILITY ID: 14251

NAME: **QUALITY STORES INC**

ADDRESS: 2699 47TH AVE  
GREELEY, CO 80634

COSTIS LINK: [http://costis.cdle.state.co.us/facility.asp?h\\_id=14251](http://costis.cdle.state.co.us/facility.asp?h_id=14251)

### OWNER INFORMATION

OWNER ID: 18557

NAME: **QUALITY STORES INC**

ADDRESS: 455 E ELLIS RD  
MUSKEGON, MI 49443

### TANK INFORMATION

TANK ID:	TANK TYPE:	TANK PRODUCT:	TANK CAPACITY:	TANK STATUS:	INSTALLATION DATE:
31832	UNDERGROUND STORAGE TANK	GASOLINE	12000	CLOSED	NOT REPORTED
31833	UNDERGROUND STORAGE TANK	GASOLINE	12000	CLOSED	NOT REPORTED
31834	UNDERGROUND STORAGE TANK	GASOLINE	12000	CLOSED	NOT REPORTED

[Back to Report Summary](#)



# Resource Conservation & Recovery Act - Non-Generator (RCRANGR08)

MAP ID# 36

Distance from Property: 0.11 mi. (581 ft.) N

## FACILITY INFORMATION

EPA ID#: COR000240606

NAME: BATTERIES + BULBS

ADDRESS: 4330 CENTERPLACE DR #618

GREELEY, CO 80634

CONTACT NAME: NOT REPORTED

CONTACT ADDRESS: NOT REPORTED

CONTACT PHONE: NOT REPORTED

NON-NOTIFIER: NOT A NON-NOTIFIER

DATE RECEIVED BY AGENCY: 12/28/2015

CERTIFICATION - NO CERTIFICATION REPORTED -

INDUSTRY CLASSIFICATION (NAICS) - NO NAICS INFORMATION REPORTED -

SITE HISTORY (INCLUDES GENERATORS AND NON-GENERATORS)

DATE RECEIVED BY AGENCY: 12/28/2015

NAME: BATTERIES + BULBS

GENERATOR CLASSIFICATION: NON-GENERATOR

DESCRIPTION: NON-GENERATORS DO NOT PRESENTLY GENERATE HAZARDOUS WASTE

## CURRENT ACTIVITY INFORMATION

GENERATOR STATUS: NON-GENERATOR LAST UPDATED DATE: 12/29/2015

SUBJECT TO CORRECTIVE ACTION UNIVERSE: NO

TDSFs POTENTIALLY SUBJECT TO CORRECTIVE ACTION UNDER 3004 (u)/(v) UNIVERSE: NO

TDSFs ONLY SUBJECT TO CORRECTIVE ACTION UNDER DISCRETIONARY AUTHORITIES UNIVERSE: NO

NON TDSFs WHERE RCRA CORRECTIVE ACTION HAS BEEN IMPOSED UNIVERSE: NO

CORRECTIVE ACTION WORKLOAD UNIVERSE: NO

IMPORTER: NO

UNDERGROUND INJECTION: NO

MIXED WASTE GENERATOR: NO

UNIVERSAL WASTE DESTINATION FACILITY: NO

RECYCLER: NO

TRANSFER FACILITY: NO

TRANSPORTER: NO

USED OIL FUEL BURNER: NO

ONSITE BURNER EXEMPTION: NO

USED OIL PROCESSOR: NO

FURNACE EXEMPTION: NO

USED OIL FUEL MARKETER TO BURNER: NO

USED OIL REFINER: NO

SPECIFICATION USED OIL MARKETER: NO

USED OIL TRANSFER FACILITY: NO

USED OIL TRANSPORTER: NO

## COMPLIANCE, MONITORING AND ENFORCEMENT INFORMATION

### EVALUATIONS

01/07/2016 FCI FOCUSED COMPLIANCE INSPECTION

12/28/2015 CEI COMPLIANCE EVALUATION INSPECTION ON-SITE

### VIOLATIONS

12/28/2015 273.A UNIVERSAL WASTE - GENERAL

### ENFORCEMENTS

# Resource Conservation & Recovery Act - Non-Generator (RCRANGR08)

12/28/2015

175 COMPLIANCE ADVISORY

HAZARDOUS WASTE

- NO HAZARDOUS WASTE INFORMATION REPORTED -

UNIVERSAL WASTE - NO UNIVERSAL WASTE REPORTED -

CORRECTIVE ACTION AREA - NO CORRECTIVE ACTION AREA INFORMATION REPORTED -

CORRECTIVE ACTION EVENT - NO CORRECTIVE ACTION EVENT REPORTED -

[Back to Report Summary](#)

## Hazardous Waste Sites- Generator (HWSG)

[MAP ID# 37](#)

Distance from Property: 0.12 mi. (634 ft.) S

### **SITE INFORMATION**

EPA ID: **COR000204990**

SITE NAME: **THE HOME DEPOT - 1515**

SITE ADDRESS: **2815 35TH AVE**

**GREELEY, CO 80634**

SITE COUNTY: **WELD**

FACILITY TYPE: **SQG**

STATUS: **ACTIVE**

LINKS: <http://www.epa.gov/cgi-bin/get1cReport.cgi?tool=echo&IDNumber=COR000204990>

---

[Back to Report Summary](#)

# Resource Conservation & Recovery Act - Generator (RCRAGR08)

**MAP ID# 37**

Distance from Property: 0.12 mi. (634 ft.) S

## **FACILITY INFORMATION**

EPA ID#: **COR000204990**

NAME: **THE HOME DEPOT - 1515**

ADDRESS: **2815 35TH AVE**

**GREELEY, CO 80634**

CONTACT NAME: **CHRIS BAKER**

CONTACT ADDRESS: **5151 SAN FELIPE ST STE 1000**

**HOUSTON TX 77056**

CONTACT PHONE: **713-625-7015**

NON-NOTIFIER: **NOT A NON-NOTIFIER**

DATE RECEIVED BY AGENCY: **09/15/2014**

OWNER TYPE: **PRIVATE**

OWNER NAME: **HOME DEPOT USA**

OPERATOR TYPE: **PRIVATE**

OPERATOR NAME: **THE HOME DEPOT - 1515**

## **CERTIFICATION**

CERTIFICATION NAME:

CERTIFICATION TITLE:

CERTIFICATION SIGNED DATE:

**ASHLEY CAMBELL**

**MGR**

**09/11/2014**

**JORGE GOMEZ**

**MGR**

**10/01/2009**

**MELANIE KOSKE**

**SPECIALIST**

**08/29/2007**

**GINA AINIS**

**SPECIALIST**

**12/19/2006**

**ROBERT PERKINS**

**SPECIALIST**

**06/25/2005**

**ROBERT PERKINS**

**SPECIALIST**

**07/07/2004**

**GREG ROMEY**

**HAZWASTE SPECIALIST**

**11/20/2002**

## **INDUSTRY CLASSIFICATION (NAICS)**

**44411 - HOME CENTERS**

## **SITE HISTORY (INCLUDES GENERATORS AND NON-GENERATORS)**

DATE RECEIVED BY AGENCY: **09/15/2014**

NAME: **THE HOME DEPOT - 1515**

GENERATOR CLASSIFICATION: **SMALL QUANTITY GENERATOR**

DESCRIPTION: **SMALL QUANTITY GENERATORS (SQGS) GENERATE MORE THAN 100 KILOGRAMS, BUT LESS THAN 1,000 KILOGRAMS, OF HAZARDOUS WASTE PER MONTH**

DATE RECEIVED BY AGENCY: **10/01/2009**

NAME: **THE HOME DEPOT - 1515**

GENERATOR CLASSIFICATION: **SMALL QUANTITY GENERATOR**

DESCRIPTION: **SMALL QUANTITY GENERATORS (SQGS) GENERATE MORE THAN 100 KILOGRAMS, BUT LESS THAN 1,000 KILOGRAMS, OF HAZARDOUS WASTE PER MONTH**

DATE RECEIVED BY AGENCY: **09/07/2007**

NAME: **THE HOME DEPOT - 1515**

GENERATOR CLASSIFICATION: **SMALL QUANTITY GENERATOR**

DESCRIPTION: **SMALL QUANTITY GENERATORS (SQGS) GENERATE MORE THAN 100 KILOGRAMS, BUT LESS THAN 1,000 KILOGRAMS, OF HAZARDOUS WASTE PER MONTH**

DATE RECEIVED BY AGENCY: **02/05/2007**

NAME: **THE HOME DEPOT - 1515**

## Resource Conservation & Recovery Act - Generator (RCRAGR08)

GENERATOR CLASSIFICATION: **SMALL QUANTITY GENERATOR**

DESCRIPTION: **SMALL QUANTITY GENERATORS (SQGS) GENERATE MORE THAN 100 KILOGRAMS, BUT LESS THAN 1,000 KILOGRAMS, OF HAZARDOUS WASTE PER MONTH**

DATE RECEIVED BY AGENCY: **06/28/2005**

NAME: **THE HOME DEPOT - 1515**

GENERATOR CLASSIFICATION: **LARGE QUANTITY GENERATOR**

DESCRIPTION: **LARGE QUANTITY GENERATORS (LQGS) GENERATE 1,000 KILOGRAMS PER MONTH OR MORE OF HAZARDOUS WASTE OR MORE THAN ONE KILOGRAM PER MONTH OF ACUTELY HAZARDOUS WASTE**

DATE RECEIVED BY AGENCY: **08/09/2004**

NAME: **THE HOME DEPOT - 1515**

GENERATOR CLASSIFICATION: **SMALL QUANTITY GENERATOR**

DESCRIPTION: **SMALL QUANTITY GENERATORS (SQGS) GENERATE MORE THAN 100 KILOGRAMS, BUT LESS THAN 1,000 KILOGRAMS, OF HAZARDOUS WASTE PER MONTH**

DATE RECEIVED BY AGENCY: **12/11/2002**

NAME: **THE HOME DEPOT - 1515**

GENERATOR CLASSIFICATION: **SMALL QUANTITY GENERATOR**

DESCRIPTION: **SMALL QUANTITY GENERATORS (SQGS) GENERATE MORE THAN 100 KILOGRAMS, BUT LESS THAN 1,000 KILOGRAMS, OF HAZARDOUS WASTE PER MONTH**

### CURRENT ACTIVITY INFORMATION

GENERATOR STATUS: **SMALL QUANTITY GENERATOR** LAST UPDATED DATE: **09/23/2014**

SUBJECT TO CORRECTIVE ACTION UNIVERSE: **NO**

TDSFs POTENTIALLY SUBJECT TO CORRECTIVE ACTION UNDER 3004 (u)/(v) UNIVERSE: **NO**

TDSFs ONLY SUBJECT TO CORRECTIVE ACTION UNDER DISCRETIONARY AUTHORITIES UNIVERSE: **NO**

NON TDSFs WHERE RCRA CORRECTIVE ACTION HAS BEEN IMPOSED UNIVERSE: **NO**

CORRECTIVE ACTION WORKLOAD UNIVERSE: **NO**

IMPORTER: **NO**

UNDERGROUND INJECTION: **NO**

MIXED WASTE GENERATOR: **NO**

UNIVERSAL WASTE DESTINATION FACILITY: **NO**

RECYCLER: **NO**

TRANSFER FACILITY: **NO**

TRANSPORTER: **NO**

USED OIL FUEL BURNER: **NO**

ONSITE BURNER EXEMPTION: **NO**

USED OIL PROCESSOR: **NO**

FURNACE EXEMPTION: **NO**

USED OIL FUEL MARKETER TO BURNER: **NO**

USED OIL REFINER: **NO**

SPECIFICATION USED OIL MARKETER: **NO**

USED OIL TRANSFER FACILITY: **NO**

USED OIL TRANSPORTER: **NO**

### COMPLIANCE, MONITORING AND ENFORCEMENT INFORMATION

#### EVALUATIONS

<b>06/30/2016</b>	<b>FSD FACILITY SELF DISCLOSURE</b>
<b>06/30/2015</b>	<b>FSD FACILITY SELF DISCLOSURE</b>
<b>04/15/2015</b>	<b>CEI COMPLIANCE EVALUATION INSPECTION ON-SITE</b>
<b>04/15/2015</b>	<b>FCI FOCUSED COMPLIANCE INSPECTION</b>
<b>06/09/2014</b>	<b>FSD FACILITY SELF DISCLOSURE</b>
<b>06/20/2013</b>	<b>FSD FACILITY SELF DISCLOSURE</b>

# Resource Conservation & Recovery Act - Generator (RCRAGR08)

07/18/2012 FSD FACILITY SELF DISCLOSURE  
07/21/2011 FSD FACILITY SELF DISCLOSURE  
07/16/2010 FSD FACILITY SELF DISCLOSURE  
08/27/2009 FSD FACILITY SELF DISCLOSURE  
07/25/2008 FSD FACILITY SELF DISCLOSURE

VIOLATIONS - NO VIOLATIONS REPORTED -

ENFORCEMENTS - NO ENFORCEMENTS REPORTED -

## HAZARDOUS WASTE

### D000

D001 IGNITABLE WASTE  
D002 CORROSIVE WASTE  
D009 MERCURY  
D016 2,4-D (2,4-DICHLOROPHENOXYACETIC ACID)  
D018 BENZENE

### UNIVERSAL WASTE

WASTE TYPE:	ACCUMULATED WASTE ON-SITE:	GENERATED WASTE ON-SITE:	SOURCE TYPE:
NOT REPORTED	NO	NO	NOTIFICATION
BATTERIES	NO	NOT REPORTED	NOTIFICATION
OTHER	NO	NO	NOTIFICATION
LAMPS	NO	NOT REPORTED	NOTIFICATION
MERCURY-CONTAINING DEVICES	NO	NO	NOTIFICATION
PESTICIDES	NO	NOT REPORTED	NOTIFICATION
MERCURY CONTAINING EQUIPMENT	NO	NOT REPORTED	NOTIFICATION

CORRECTIVE ACTION AREA - NO CORRECTIVE ACTION AREA INFORMATION REPORTED -

CORRECTIVE ACTION EVENT - NO CORRECTIVE ACTION EVENT REPORTED -

[Back to Report Summary](#)

## Leaking Storage Tank Facilities (LST)

**MAP ID# 38**

Distance from Property: 0.12 mi. (634 ft.) SW

### **FACILITY INFORMATION**

UNIQUE ID: 4557LST

FACILITY ID: 4557

NAME: MOUNTAIN STATES REGIONAL OFFICE

ADDRESS: 3001 8TH AVE  
GREELEY, CO 80631

SITE NAME: STATE FARM INSURANCE CO

LOCATION: 3001 8TH AVE<BR>GREELEY 80631

### **LEAKING INFORMATION**

EVENT ID: STATUS: RELEASE DATE:

4527 CLOSED 7/24/1996

ALTERNATE NAME:

STATE FARM INSURANCE CO

COSTIS LINK: [http://costis.cdle.state.co.us/event.asp?h\\_id=4527](http://costis.cdle.state.co.us/event.asp?h_id=4527)

---

[Back to Report Summary](#)

# Resource Conservation & Recovery Act - Non-Generator (RCRANGR08)

MAP ID# 39

Distance from Property: 0.12 mi. (634 ft.) N

## FACILITY INFORMATION

EPA ID#: COD982595563

OWNER TYPE: PRIVATE

NAME: AT & T FIELD OPERATIONS CENTER

OWNER NAME: AT & T COMMUNICATIONS

ADDRESS: 2701 9TH AVE

OPERATOR TYPE: NOT REPORTED

GREELEY, CO 80634

OPERATOR NAME: NOT REPORTED

CONTACT NAME: GORDON STARBUCK

CONTACT ADDRESS: PO BOX 9102 ROOM 1468

PLEASANTON CA 94566

CONTACT PHONE: 3032380485

NON-NOTIFIER: NOT A NON-NOTIFIER

DATE RECEIVED BY AGENCY: 10/28/1988

CERTIFICATION - NO CERTIFICATION REPORTED -

INDUSTRY CLASSIFICATION (NAICS) - NO NAICS INFORMATION REPORTED -

SITE HISTORY (INCLUDES GENERATORS AND NON-GENERATORS)

DATE RECEIVED BY AGENCY: 10/28/1988

NAME: AT & T FIELD OPERATIONS CENTER

GENERATOR CLASSIFICATION: NON-GENERATOR

DESCRIPTION: NON-GENERATORS DO NOT PRESENTLY GENERATE HAZARDOUS WASTE

## CURRENT ACTIVITY INFORMATION

GENERATOR STATUS: NON-GENERATOR LAST UPDATED DATE: 09/15/2000

SUBJECT TO CORRECTIVE ACTION UNIVERSE: NO

TDSFs POTENTIALLY SUBJECT TO CORRECTIVE ACTION UNDER 3004 (u)/(v) UNIVERSE: NO

TDSFs ONLY SUBJECT TO CORRECTIVE ACTION UNDER DISCRETIONARY AUTHORITIES UNIVERSE: NO

NON TDSFs WHERE RCRA CORRECTIVE ACTION HAS BEEN IMPOSED UNIVERSE: NO

CORRECTIVE ACTION WORKLOAD UNIVERSE: NO

IMPORTER: NO

UNDERGROUND INJECTION: NO

MIXED WASTE GENERATOR: NO

UNIVERSAL WASTE DESTINATION FACILITY: NO

RECYCLER: NO

TRANSFER FACILITY: NO

TRANSPORTER: NO

USED OIL FUEL BURNER: NO

ONSITE BURNER EXEMPTION: NO

USED OIL PROCESSOR: NO

FURNACE EXEMPTION: NO

USED OIL FUEL MARKETER TO BURNER: NO

USED OIL REFINER: NO

SPECIFICATION USED OIL MARKETER: NO

USED OIL TRANSFER FACILITY: NO

USED OIL TRANSPORTER: NO

## COMPLIANCE, MONITORING AND ENFORCEMENT INFORMATION

EVALUATIONS - NO EVALUATIONS REPORTED -

VIOLATIONS - NO VIOLATIONS REPORTED -

ENFORCEMENTS - NO ENFORCEMENTS REPORTED -

## HAZARDOUS WASTE

- NO HAZARDOUS WASTE INFORMATION REPORTED -



## **Resource Conservation & Recovery Act - Non-Generator (RCRANGR08)**

UNIVERSAL WASTE - NO UNIVERSAL WASTE REPORTED -

CORRECTIVE ACTION AREA - NO CORRECTIVE ACTION AREA INFORMATION REPORTED -

CORRECTIVE ACTION EVENT - NO CORRECTIVE ACTION EVENT REPORTED -

---

[Back to Report Summary](#)

## Solid Waste Facilities (SWF)

**MAP ID# 40**

Distance from Property: 0.12 mi. (634 ft.) S

### **SITE INFORMATION**

GEOSEARCH ID: 1267WTR

NAME: HONDA OF GREELEY

ADDRESS: 4535 W. 29TH STREET

GREELEY, CO 80634

COUNTY: NOT REPORTED

CERTIFICATION ID: 1267

FACILITY TYPE: REGISTERED TIRE HAULER

TIRE RETAILER/WHOLESALE: YES

HAULER: NO

END USER: NO

COLLECTION: NO

PROCESSOR: NO

MONOFILL: NO

---

[Back to Report Summary](#)

# Resource Conservation & Recovery Act - Generator (RCRAGR08)

**MAP ID# 41**

Distance from Property: 0.12 mi. (634 ft.) N

## **FACILITY INFORMATION**

EPA ID#: **COR000234963**

NAME: **SAFEWAY STORE #2666**

ADDRESS: **4548 CENTERPLACE DR  
GREELEY, CO 80634**

CONTACT NAME: **KEITH B POWERS**

CONTACT ADDRESS: **5918 STONERIDGE MALL RD  
PLEASANTON CA 94588**

CONTACT PHONE: **925-226-5655**

NON-NOTIFIER: **NOT A NON-NOTIFIER**

DATE RECEIVED BY AGENCY: **09/03/2014**

OWNER TYPE: **PRIVATE**

OWNER NAME: **INLAND AMERICAN GREELEY  
CENTERPLACE LLC**

OPERATOR TYPE: **PRIVATE**

OPERATOR NAME: **SAFEWAY STORE #2666**

## **CERTIFICATION**

CERTIFICATION NAME:

CERTIFICATION TITLE:

CERTIFICATION SIGNED DATE:

**KEITH B POWERS**

**ENV COMPLIANCE MGR**

**08/29/2014**

## **INDUSTRY CLASSIFICATION (NAICS)**

**445110 - SUPERMARKETS AND OTHER GROCERY (EXCEPT CONVENIENCE) STORES**

## **SITE HISTORY (INCLUDES GENERATORS AND NON-GENERATORS)**

DATE RECEIVED BY AGENCY: **09/03/2014**

NAME: **SAFEWAY STORE #2666**

GENERATOR CLASSIFICATION: **LARGE QUANTITY GENERATOR**

DESCRIPTION: **LARGE QUANTITY GENERATORS (LQGS) GENERATE 1,000 KILOGRAMS PER MONTH OR MORE OF  
HAZARDOUS WASTE OR MORE THAN ONE KILOGRAM PER MONTH OF ACUTELY HAZARDOUS WASTE**

## **CURRENT ACTIVITY INFORMATION**

GENERATOR STATUS: **CONDITIONALLY EXEMPT SMALL QUANTITY GENERATOR** LAST UPDATED DATE: **09/19/2014**

SUBJECT TO CORRECTIVE ACTION UNIVERSE: **NO**

TDSFs POTENTIALLY SUBJECT TO CORRECTIVE ACTION UNDER 3004 (u)/(v) UNIVERSE: **NO**

TDSFs ONLY SUBJECT TO CORRECTIVE ACTION UNDER DISCRETIONARY AUTHORITIES UNIVERSE: **NO**

NON TDSFs WHERE RCRA CORRECTIVE ACTION HAS BEEN IMPOSED UNIVERSE: **NO**

CORRECTIVE ACTION WORKLOAD UNIVERSE: **NO**

IMPORTER: **NO**

UNDERGROUND INJECTION: **NO**

MIXED WASTE GENERATOR: **NO**

UNIVERSAL WASTE DESTINATION FACILITY: **NO**

RECYCLER: **NO**

TRANSFER FACILITY: **NO**

TRANSPORTER: **NO**

USED OIL FUEL BURNER: **NO**

ONSITE BURNER EXEMPTION: **NO**

USED OIL PROCESSOR: **NO**

FURNACE EXEMPTION: **NO**

USED OIL FUEL MARKETER TO BURNER: **NO**

USED OIL REFINER: **NO**

SPECIFICATION USED OIL MARKETER: **NO**

USED OIL TRANSFER FACILITY: **NO**

USED OIL TRANSPORTER: **NO**

## **COMPLIANCE, MONITORING AND ENFORCEMENT INFORMATION**

**EVALUATIONS - NO EVALUATIONS REPORTED -**

**VIOLATIONS - NO VIOLATIONS REPORTED -**

## Resource Conservation & Recovery Act - Generator (RCRAGR08)

ENFORCEMENTS - NO ENFORCEMENTS REPORTED -

HAZARDOUS WASTE

D001 IGNITABLE WASTE  
D002 CORROSIVE WASTE  
P075 NICOTINE, & SALTS  
P075 PYRIDINE, 3-(1-METHYL-2-PYRROLIDINYL)-,(S)-, & SALTS

UNIVERSAL WASTE - NO UNIVERSAL WASTE REPORTED -

CORRECTIVE ACTION AREA - NO CORRECTIVE ACTION AREA INFORMATION REPORTED -

CORRECTIVE ACTION EVENT - NO CORRECTIVE ACTION EVENT REPORTED -

[Back to Report Summary](#)

## Solid Waste Facilities (SWF)

**MAP ID# 42**

Distance from Property: 0.13 mi. (686 ft.) S

### **SITE INFORMATION**

GEOSEARCH ID: 1356WTR

NAME: **HYUNDAI OF GREELEY**

ADDRESS: **4533 W. 29TH ST**

**GREELEY, CO 80634**

COUNTY: **NOT REPORTED**

CERTIFICATION ID: 1356

FACILITY TYPE: **REGISTERED TIRE HAULER**

TIRE RETAILER/WHOLESALE: **YES**

HAULER: **NO**

END USER: **NO**

COLLECTION: **NO**

PROCESSOR: **NO**

MONOFILL: **NO**

---

[Back to Report Summary](#)

# Mine Safety and Health Administration Master Index File (MSHA)

**MAP ID# 43**

Distance from Property: 0.14 mi. (739 ft.) S

## **FACILITY INFORMATION**

GEOSEARCH ID: **0505053**

MINE ID: **0505053**

MINE NAME: **PORTABLE PLANT 3**

BUSINESS NAME: **SUP OILFIELD SVCS CO LTD DBA LASER OILFIELD SVCS**

ADDRESS: **2986 W 29TH STREET, #12-13  
GREELEY, CO 80631**

COUNTY: **NOT REPORTED**

## **MINE DETAILS**

MINE TYPE: **SURFACE**

MINE STATUS: **INTERMITTENT**

STATUS DATE: **12/30/2016**

COAL OR METAL/NON-METAL MINE: **METAL**

CONTROLLER ID: **0106403**

CONTROLLER NAME: **RICK MILLER; FREDRICK MILLER**

CONTROLLER BEGIN DATE: **11/05/2015**

OPERATOR ID: **0125214**

OPERATOR NAME: **SUP OILFIELD SVCS CO LTD DBA LASER OILFIELD SVCS**

COMPANY TYPE: **OTHER**

PRIMARY SIC CODE: **144200**

PRIMARY SIC DESCRIPTION: **CONSTRUCTION SAND AND GRAVEL**

SECONDARY SIC CODE: **NOT REPORTED**

SECONDARY SIC DESCRIPTION: **NOT REPORTED**

PRIMARY CANVASS: **SANDANDGRAVEL**

SECONDARY CANVASS: **NOT REPORTED**

AVERAGE MINE HEIGHT: **NOT REPORTED**

MINE GAS CATEGORY: **NOT REPORTED**

METHANE LIBERATION: **NOT REPORTED**

NUMBER OF PRODUCING PITS: **NOT REPORTED**

NUMBER OF NON-PRODUCING PITS: **NOT REPORTED**

NUMBER OF TAILING PONDS: **0**

PILLAR RECOVERY USED: **NO**

HIGHWALL MINER USED: **NO**

MULTIPLE PITS: **NO**

## **VIOLATION DETAILS**

NO VIOLATION DETAILS REPORTED

---

[Back to Report Summary](#)

# Mine Safety and Health Administration Master Index File (MSHA)

**MAP ID# 43**

Distance from Property: 0.14 mi. (739 ft.) S

**FACILITY INFORMATION**

GEOSEARCH ID: 0505000  
 MINE ID: 0505000  
 MINE NAME: PORTABLE PLANT 1  
 BUSINESS NAME: SUP OILFIELD SVCS CO LTD DBA LASER OILFIELD SVCS  
 ADDRESS: 2986 W 29TH STREET, #12-13  
 GREELEY, CO 80631  
 COUNTY: NOT REPORTED

**MINE DETAILS**

MINE TYPE: SURFACE  
 MINE STATUS: ACTIVE  
 STATUS DATE: 05/23/2014  
 COAL OR METAL\NON-METAL MINE: METAL  
 CONTROLLER ID: 0106403  
 CONTROLLER NAME: RICK MILLER; FREDRICK MILLER  
 CONTROLLER BEGIN DATE: 07/20/2012  
 OPERATOR ID: 0125214  
 OPERATOR NAME: SUP OILFIELD SVCS CO LTD DBA LASER OILFIELD SVCS  
 COMPANY TYPE: OTHER  
 PRIMARY SIC CODE: 144200  
 PRIMARY SIC DESCRIPTION: CONSTRUCTION SAND AND GRAVEL  
 SECONDARY SIC CODE: NOT REPORTED  
 SECONDARY SIC DESCRIPTION: NOT REPORTED  
 PRIMARY CANVASS: SANDANDGRAVEL  
 SECONDARY CANVASS: NOT REPORTED  
 AVERAGE MINE HEIGHT: NOT REPORTED  
 MINE GAS CATEGORY: NOT REPORTED  
 METHANE LIBERATION: NOT REPORTED  
 NUMBER OF PRODUCING PITS: NOT REPORTED  
 NUMBER OF NON-PRODUCING PITS: NOT REPORTED  
 NUMBER OF TAILING PONDS: 0  
 PILLAR RECOVERY USED: NO  
 HIGHWALL MINER USED: NO  
 MULTIPLE PITS: NO

**VIOLATION DETAILS**

EVENT NUMBER	VIOLATION NUMBER	VIOLATION ISSUE DATE	VIOLATION OCCUR DATE	TYPE OF CITATION	NUMBER OF PEOPLE AFFECTED	PROPOSED PENALTY	DOCKET NUMBER
6776811	9303354	12/13/2016	12/13/2016	CITATION	1	\$NOT REPORTED	NOT REPORTED
6776811	9303353	12/13/2016	12/13/2016	CITATION	1	\$NOT REPORTED	NOT REPORTED
6699333	8932335	06/07/2016	06/07/2016	CITATION	1	\$114	NOT REPORTED
6699333	8932334	06/07/2016	06/07/2016	CITATION	1	\$114	NOT REPORTED
6693770	8939624	01/14/2016	01/14/2016	CITATION	1	\$100	NOT REPORTED

## Mine Safety and Health Administration Master Index File (MSHA)

6693770	8939622	01/14/2016	01/14/2016	CITATION	1	\$100	NOT REPORTED
6693770	8939623	01/14/2016	01/14/2016	CITATION	1	\$100	NOT REPORTED
6693770	8939621	01/14/2016	01/14/2016	CITATION	1	\$285	NOT REPORTED
6693770	8939625	01/14/2016	01/14/2016	CITATION	1	\$100	NOT REPORTED
6691730	8831137	10/21/2014	10/21/2014	ORDER	0	\$NOT REPORTED	NOT REPORTED
6691730	8831141	10/21/2014	10/21/2014	CITATION	1	\$100	NOT REPORTED
6691730	8831138	10/21/2014	10/21/2014	CITATION	1	\$705	NOT REPORTED
6691730	8831140	10/21/2014	10/21/2014	CITATION	1	\$190	NOT REPORTED
6691730	8831139	10/21/2014	10/21/2014	CITATION	1	\$100	NOT REPORTED
6691504	8597518	11/06/2013	11/06/2013	CITATION	1	\$100	NOT REPORTED
6613214	8597664	04/29/2013	04/29/2013	CITATION	1	\$100	NOT REPORTED
6613214	8597660	04/29/2013	04/29/2013	CITATION	1	\$100	NOT REPORTED
6613214	8597663	04/29/2013	04/29/2013	CITATION	1	\$100	NOT REPORTED
6613214	8597661	04/29/2013	04/29/2013	CITATION	1	\$100	NOT REPORTED
6613214	8597662	04/29/2013	04/29/2013	CITATION	1	\$100	NOT REPORTED
6616072	8597094	02/22/2013	02/22/2013	CITATION	0	\$100	NOT REPORTED

[Back to Report Summary](#)



# Mine Safety and Health Administration Master Index File (MSHA)

**MAP ID# 43**

Distance from Property: 0.14 mi. (739 ft.) S

## **FACILITY INFORMATION**

GEOSEARCH ID: 0505048

MINE ID: 0505048

MINE NAME: PORTABLE PLANT 2

BUSINESS NAME: SUP OILFIELD SVCS CO LTD DBA LASER OILFIELD SVCS

ADDRESS: 2986 W 29TH STREET, #12-13  
GREELEY, CO 80631

COUNTY: NOT REPORTED

## **MINE DETAILS**

MINE TYPE: SURFACE

MINE STATUS: TEMPORARILY IDLED

STATUS DATE: 08/29/2016

COAL OR METAL/NON-METAL MINE: METAL

CONTROLLER ID: 0106403

CONTROLLER NAME: RICK MILLER; FREDRICK MILLER

CONTROLLER BEGIN DATE: 07/17/2015

OPERATOR ID: 0125214

OPERATOR NAME: SUP OILFIELD SVCS CO LTD DBA LASER OILFIELD SVCS

COMPANY TYPE: OTHER

PRIMARY SIC CODE: 144200

PRIMARY SIC DESCRIPTION: CONSTRUCTION SAND AND GRAVEL

SECONDARY SIC CODE: NOT REPORTED

SECONDARY SIC DESCRIPTION: NOT REPORTED

PRIMARY CANVASS: SANDANDGRAVEL

SECONDARY CANVASS: NOT REPORTED

AVERAGE MINE HEIGHT: NOT REPORTED

MINE GAS CATEGORY: NOT REPORTED

METHANE LIBERATION: NOT REPORTED

NUMBER OF PRODUCING PITS: NOT REPORTED

NUMBER OF NON-PRODUCING PITS: NOT REPORTED

NUMBER OF TAILING PONDS: 0

PILLAR RECOVERY USED: NO

HIGHWALL MINER USED: NO

MULTIPLE PITS: NO

## **VIOLATION DETAILS**

EVENT NUMBER	VIOLATION NUMBER	VIOLATION ISSUE DATE	VIOLATION OCCUR DATE	TYPE OF CITATION	NUMBER OF PEOPLE AFFECTED	PROPOSED PENALTY	DOCKET NUMBER
6774774	9303322	09/01/2016	09/01/2016	CITATION	0	\$114	NOT REPORTED

[Back to Report Summary](#)

## Aboveground Storage Tank Facilities (AST)

[MAP ID# 44](#)

Distance from Property: 0.14 mi. (739 ft.) N

### FACILITY INFORMATION

FACILITY ID: 20001

NAME: ACE HARDWARE OF GREELEY

ADDRESS: 2626A 11TH AVE

GREELEY, CO 80631

COSTIS LINK: [http://costis.cdle.state.co.us/facility.asp?h\\_id=20001](http://costis.cdle.state.co.us/facility.asp?h_id=20001)

### OWNER INFORMATION

OWNER ID: 22954

NAME: ACE HARDWARE OF GREELEY

ADDRESS: 2626A 11TH AVE

GREELEY, CO 80631

### TANK INFORMATION

TANK ID:	TANK TYPE:	TANK PRODUCT:	TANK CAPACITY:	TANK STATUS:	INSTALLATION DATE:
46599	LIQUEFIED PETROLEUM GAS -LPG ABOVEGROUND		1000	NOT REPORTED	NOT REPORTED

[Back to Report Summary](#)

## Underground Storage Tank Facilities (UST)

**MAP ID# 45**

Distance from Property: 0.14 mi. (739 ft.) S

### FACILITY INFORMATION

FACILITY ID: 3697

NAME: MONTGOMERY WARD #1457

ADDRESS: 2160 GREELEY MALL  
GREELEY, CO 80631

COSTIS LINK: [http://costis.cdle.state.co.us/facility.asp?h\\_id=3697](http://costis.cdle.state.co.us/facility.asp?h_id=3697)

### OWNER INFORMATION

OWNER ID: 3765

NAME: MONTGOMERY WARD

ADDRESS: 39201 FREMONT BLVD  
FREMONT, CA 94538

### TANK INFORMATION

TANK ID:	TANK TYPE:	TANK PRODUCT:	TANK CAPACITY:	TANK STATUS:	INSTALLATION DATE:
10411	UNDERGROUND STORAGE TANK	GASOLINE	1000	CLOSED	NOT REPORTED

[Back to Report Summary](#)

## Aboveground Storage Tank Facilities (AST)

**MAP ID# 46**

Distance from Property: 0.16 mi. (845 ft.) SW

### FACILITY INFORMATION

FACILITY ID: 17836

NAME: **TRIPONTE BUILDING**

ADDRESS: **3001 8TH AVE  
GREELEY, CO 80631**

COSTIS LINK: [http://costis.cdle.state.co.us/facility.asp?h\\_id=17836](http://costis.cdle.state.co.us/facility.asp?h_id=17836)

### OWNER INFORMATION

OWNER ID: 22692

NAME: **ONE EARTH FUTURE FOUNDATION INC.**

ADDRESS: **371 CENTENNIAL PKWY #200  
LOUISVILLE, CO 80027**

### TANK INFORMATION

TANK ID:	TANK TYPE:	TANK PRODUCT:	TANK CAPACITY:	TANK STATUS:	INSTALLATION DATE:
39087	ABOVEGROUND STORAGE TANK	4 - DIESEL	3500	OPEN	NOT REPORTED

[Back to Report Summary](#)

## Underground Storage Tank Facilities (UST)

**MAP ID# 46**

Distance from Property: 0.16 mi. (845 ft.) SW

### FACILITY INFORMATION

FACILITY ID: 4557  
NAME: MOUNTAIN STATES REGIONAL OFFICE  
ADDRESS: 3001 8TH AVE  
GREELEY, CO 80631

### OWNER INFORMATION

OWNER ID: 4949  
NAME: STATE FARM INSURANCE  
ADDRESS: 1 STATE FARM PLAZA  
BLOOMINGTON, IL 61701

COSTIS LINK: [http://costis.cdle.state.co.us/facility.asp?h\\_id=4557](http://costis.cdle.state.co.us/facility.asp?h_id=4557)

### TANK INFORMATION

TANK ID:	TANK TYPE:	TANK PRODUCT:	TANK CAPACITY:	TANK STATUS:	INSTALLATION DATE:
12821	UNDERGROUND STORAGE TANK	GASOLINE	12000	CLOSED	NOT REPORTED
12822	UNDERGROUND STORAGE TANK	4 - DIESEL	12000	CLOSED	NOT REPORTED

[Back to Report Summary](#)

## Underground Storage Tank Facilities (UST)

[MAP ID# 47](#)

Distance from Property: 0.16 mi. (845 ft.) NW

### FACILITY INFORMATION

FACILITY ID: 1787  
NAME: TRIMAC TRANSPORTATION  
ADDRESS: 2600 2ND AVE  
GREELEY, CO 80631

COSTIS LINK: [http://costis.cdle.state.co.us/facility.asp?h\\_id=1787](http://costis.cdle.state.co.us/facility.asp?h_id=1787)

### OWNER INFORMATION

OWNER ID: 21947  
NAME: TRIMAC TRANSPORTATION INC  
ADDRESS: 2600 2ND AVE  
GREELEY, CO 80631

### TANK INFORMATION

TANK ID:	TANK TYPE:	TANK PRODUCT:	TANK CAPACITY:	TANK STATUS:	INSTALLATION DATE:
4999	UNDERGROUND STORAGE TANK	4 - DIESEL	16000	CLOSED	NOT REPORTED
5000	UNDERGROUND STORAGE TANK	4 - DIESEL	16000	CLOSED	NOT REPORTED
5003	UNDERGROUND STORAGE TANK	4 - DIESEL	20000	OPEN	NOT REPORTED

[Back to Report Summary](#)

# Aboveground Storage Tank Facilities (AST)

[MAP ID# 47](#)

Distance from Property: 0.16 mi. (845 ft.) NW

## FACILITY INFORMATION

FACILITY ID: 1787  
NAME: TRIMAC TRANSPORTATION  
ADDRESS: 2600 2ND AVE  
GREELEY, CO 80632

COSTIS LINK: [http://costis.cdle.state.co.us/facility.asp?h\\_id=1787](http://costis.cdle.state.co.us/facility.asp?h_id=1787)

## OWNER INFORMATION

OWNER ID: NOT REPORTED  
NAME: TRIMAC TRANSPORTATION CENTRAL INC  
ADDRESS: 2600 2ND AVE  
GREELEY, CO 80631

## TANK INFORMATION

TANK ID:	TANK TYPE:	TANK PRODUCT:	TANK CAPACITY:	TANK STATUS:	INSTALLATION DATE:
4999	ABOVEGROUND STORAGE TANK	WASTE OIL	600	NOT REGULATED	04-MAR-68
4999	ABOVEGROUND STORAGE TANK	HEATING OIL	1000	NOT REGULATED	04-MAR-68
4999	ABOVEGROUND STORAGE TANK	OTHER	1600	NOT REGULATED	04-MAR-68
4999	ABOVEGROUND STORAGE TANK	OTHER	1000	NOT REGULATED	04-MAR-68

---

[Back to Report Summary](#)

## Leaking Storage Tank Facilities (LST)

**MAP ID# 47**

Distance from Property: 0.16 mi. (845 ft.) NW

### **FACILITY INFORMATION**

UNIQUE ID: 1787LST

FACILITY ID: 1787

NAME: TRIMAC TRANSPORTATION

ADDRESS: 2600 2ND AVE  
GREELEY, CO 80631

SITE NAME: DSCO TRUCKING INC

LOCATION: 2600 2ND AVE<BR>GREELEY 80631

### **LEAKING INFORMATION**

EVENT ID:	STATUS:	RELEASE DATE:	ALTERNATE NAME:
6960	CLOSED	10/5/1998	DSCO TRUCKING INC
COSTIS LINK:	<a href="http://costis.cdle.state.co.us/event.asp?h_id=6960">http://costis.cdle.state.co.us/event.asp?h_id=6960</a>		
6181	CLOSED	1/9/1998	DSCO INC
COSTIS LINK:	<a href="http://costis.cdle.state.co.us/event.asp?h_id=6181">http://costis.cdle.state.co.us/event.asp?h_id=6181</a>		

---

[Back to Report Summary](#)



# Underground Storage Tank Facilities (UST)

**MAP ID# 48**

Distance from Property: 0.17 mi. (898 ft.) NW

## FACILITY INFORMATION

FACILITY ID: 7994  
NAME: COLORADO KENWORTH INC  
ADDRESS: 2551 2ND AVE  
GREELEY, CO 80631

COSTIS LINK: [http://costis.cdle.state.co.us/facility.asp?h\\_id=7994](http://costis.cdle.state.co.us/facility.asp?h_id=7994)

## OWNER INFORMATION

OWNER ID: 1421  
NAME: COLORADO KENWORTH INC  
ADDRESS: 4985 YORK ST  
DENVER, CO 80216

## TANK INFORMATION

TANK ID:	TANK TYPE:	TANK PRODUCT:	TANK CAPACITY:	TANK STATUS:	INSTALLATION DATE:
20902	UNDERGROUND STORAGE TANK	UNKNOWN	560	CLOSED	NOT REPORTED
20903	UNDERGROUND STORAGE TANK	UNKNOWN	2000	CLOSED	NOT REPORTED

[Back to Report Summary](#)

## Leaking Storage Tank Facilities (LST)

[MAP ID# 48](#)

Distance from Property: 0.17 mi. (898 ft.) NW

### **FACILITY INFORMATION**

UNIQUE ID: 7994LST

FACILITY ID: 7994

NAME: COLORADO KENWORTH INC

ADDRESS: 2551 2ND AVE  
GREELEY, CO 80631

SITE NAME: COLORADO KENWORTH INC

LOCATION: 2551 2ND AVE<BR>GREELEY 80631

### **LEAKING INFORMATION**

EVENT ID: STATUS: RELEASE DATE:

1347 CLOSED 3/31/1997

COSTIS LINK: [http://costis.cdle.state.co.us/event.asp?h\\_id=1347](http://costis.cdle.state.co.us/event.asp?h_id=1347)

ALTERNATE NAME:

COLORADO KENWORTH INC

---

[Back to Report Summary](#)

## Underground Storage Tank Facilities (UST)

**MAP ID# 49**

Distance from Property: 0.17 mi. (898 ft.) SE

### FACILITY INFORMATION

FACILITY ID: 6835

NAME: RR DONNELLEY

ADDRESS: 259 30TH ST  
GREELEY, CO 80631

COSTIS LINK: [http://costis.cdle.state.co.us/facility.asp?h\\_id=6835](http://costis.cdle.state.co.us/facility.asp?h_id=6835)

### OWNER INFORMATION

OWNER ID: 21546

NAME: RR DONNELLEY

ADDRESS: 259 30TH ST  
GREELEY, CO 80631

### TANK INFORMATION

TANK ID:	TANK TYPE:	TANK PRODUCT:	TANK CAPACITY:	TANK STATUS:	INSTALLATION DATE:
18181	UNDERGROUND STORAGE TANK	HAZARDOUS SUBSTANCE	2000	CLOSED	NOT REPORTED

[Back to Report Summary](#)

# Aboveground Storage Tank Facilities (AST)

**MAP ID# 49**

Distance from Property: 0.17 mi. (898 ft.) SE

## FACILITY INFORMATION

FACILITY ID: 6835  
NAME: RR DONNELLEY  
ADDRESS: 259 30TH ST  
GREELEY, CO 80631

## OWNER INFORMATION

OWNER ID: 21546  
NAME: RR DONNELLEY  
ADDRESS: 259 30TH ST  
GREELEY, CO 80631

COSTIS LINK: [http://costis.cdle.state.co.us/facility.asp?h\\_id=6835](http://costis.cdle.state.co.us/facility.asp?h_id=6835)

## TANK INFORMATION

TANK ID:	TANK TYPE:	TANK PRODUCT:	TANK CAPACITY:	TANK STATUS:	INSTALLATION DATE:
41893	LIQUEFIED PETROLEUM GAS -LPG ABOVEGROUND		1000	OPEN	NOT REPORTED
41894	LIQUEFIED PETROLEUM GAS -LPG ABOVEGROUND		1000	OPEN	NOT REPORTED

[Back to Report Summary](#)

## Leaking Storage Tank Facilities (LST)

**MAP ID# 49**

Distance from Property: 0.17 mi. (898 ft.) SE

### **FACILITY INFORMATION**

UNIQUE ID: 6835LST

FACILITY ID: 6835

NAME: RR DONNELLEY

ADDRESS: 259 30TH ST  
GREELEY, CO 80631

SITE NAME: RR DONNELLEY NORWEST INC

LOCATION: 259 30TH ST<BR>GREELEY 80631

### **LEAKING INFORMATION**

EVENT ID:	STATUS:	RELEASE DATE:	ALTERNATE NAME:
3454	CLOSED	10/12/1990	RR DONNELLEY NORWEST INC
COSTIS LINK:	<a href="http://costis.cdle.state.co.us/event.asp?h_id=3454">http://costis.cdle.state.co.us/event.asp?h_id=3454</a>		
3452	CLOSED	6/17/1994	RR DONNELLEY NORWEST INC
COSTIS LINK:	<a href="http://costis.cdle.state.co.us/event.asp?h_id=3452">http://costis.cdle.state.co.us/event.asp?h_id=3452</a>		

---

[Back to Report Summary](#)

## Solid Waste Facilities (SWF)

**MAP ID# 50**

Distance from Property: 0.17 mi. (898 ft.) N

### **SITE INFORMATION**

GEOSEARCH ID: 1422WTR

NAME: EHRlich VEHICLES INC

ADDRESS: 2605 35TH AVENUE

GREELEY, CO 80634

COUNTY: NOT REPORTED

CERTIFICATION ID: 1422

FACILITY TYPE: REGISTERED TIRE HAULER

TIRE RETAILER/WHOLESALE: YES

HAULER: NO

END USER: NO

COLLECTION: NO

PROCESSOR: NO

MONOFILL: NO

---

[Back to Report Summary](#)

## Solid Waste Facilities (SWF)

[MAP ID# 51](#)

Distance from Property: 0.17 mi. (898 ft.) N

### **SITE INFORMATION**

GEOSEARCH ID: 1421WTR

NAME: GREELEY NISSAN VOLKSWAGEN, LLC

ADDRESS: 2625 35TH AVENUE

GREELEY, CO 80634

COUNTY: NOT REPORTED

CERTIFICATION ID: 1421

FACILITY TYPE: REGISTERED TIRE HAULER

TIRE RETAILER/WHOLESALE: YES

HAULER: NO

END USER: NO

COLLECTION: NO

PROCESSOR: NO

MONOFILL: NO

---

[Back to Report Summary](#)

## Solid Waste Facilities (SWF)

**MAP ID# 52**

Distance from Property: 0.17 mi. (898 ft.) N

### **SITE INFORMATION**

GEOSEARCH ID: 943WTR

NAME: EHRlich AUTOMOBILES

ADDRESS: 4732 WEST 26TH STREET

GREELEY, CO 80634

COUNTY: NOT REPORTED

CERTIFICATION ID: 943

FACILITY TYPE: REGISTERED TIRE HAULER

TIRE RETAILER/WHOLESALE: YES

HAULER: NO

END USER: NO

COLLECTION: NO

PROCESSOR: NO

MONOFILL: NO

---

[Back to Report Summary](#)



# Underground Storage Tank Facilities (UST)

**MAP ID# 53**

Distance from Property: 0.18 mi. (950 ft.) N

## FACILITY INFORMATION

FACILITY ID: 16032

NAME: **SAFWAY FUEL CENTER #2666**

ADDRESS: 4548 CENTER PLACE DR  
GREELEY, CO 80634

COSTIS LINK: [http://costis.cdle.state.co.us/facility.asp?h\\_id=16032](http://costis.cdle.state.co.us/facility.asp?h_id=16032)

## OWNER INFORMATION

OWNER ID: 18457

NAME: **SAFWAY STORES INC - RETAIL**

ADDRESS: 6900 S YOSEMITE  
ENGLEWOOD, CO 80112

## TANK INFORMATION

TANK ID:	TANK TYPE:	TANK PRODUCT:	TANK CAPACITY:	TANK STATUS:	INSTALLATION DATE:
35131	UNDERGROUND STORAGE TANK	1 - UNLEADED REGULAR (RUL)	20000	OPEN	NOT REPORTED
35132	UNDERGROUND STORAGE TANK	8 - DIESEL/GAS (MULTI-COMP)	20000	OPEN	NOT REPORTED

[Back to Report Summary](#)

## Leaking Storage Tank Facilities (LST)

**MAP ID# 53**

Distance from Property: 0.18 mi. (950 ft.) N

### **FACILITY INFORMATION**

UNIQUE ID: 16032LST

FACILITY ID: 16032

NAME: **SAFEWAY FUEL CENTER #2666**

ADDRESS: **4632 CENTER PLACE DR  
GREELEY, CO 80634**

SITE NAME: **SAFEWAY FUEL CENTER #2666**

LOCATION: **4632 CENTER PLACE DR<BR>GREELEY 80634**

### **LEAKING INFORMATION**

EVENT ID: STATUS: RELEASE DATE:

**12229** **CLOSED** **4/9/2015 13:20**

COSTIS LINK: [http://costis.cdle.state.co.us/event.asp?h\\_id=12229](http://costis.cdle.state.co.us/event.asp?h_id=12229)

ALTERNATE NAME:

**SAFEWAY FUEL CENTER #2666**

---

[Back to Report Summary](#)

## Underground Storage Tank Facilities (UST)

[MAP ID# 54](#)

Distance from Property: 0.2 mi. (1,056 ft.) NW

### FACILITY INFORMATION

FACILITY ID: **6006**  
NAME: **GREELEY ECONOMY LUMBER & HARDWAR**  
ADDRESS: **500 27TH ST**  
**GREELEY, CO 80631**

COSTIS LINK: [http://costis.cdle.state.co.us/facility.asp?h\\_id=6006](http://costis.cdle.state.co.us/facility.asp?h_id=6006)

### OWNER INFORMATION

OWNER ID: **2618**  
NAME: **ECONOMY BUILDING MATERIALS**  
ADDRESS: **975 W MISSISSIPPI AVE**  
**DENVER, CO 80223**

### TANK INFORMATION

TANK ID:	TANK TYPE:	TANK PRODUCT:	TANK CAPACITY:	TANK STATUS:	INSTALLATION DATE:
<b>16300</b>	<b>UNDERGROUND STORAGE TANK</b>	<b>GASOLINE</b>	<b>1200</b>	<b>CLOSED</b>	<b>NOT REPORTED</b>

---

[Back to Report Summary](#)

## Solid Waste Facilities (SWF)

**MAP ID# 55**

Distance from Property: 0.2 mi. (1,056 ft.) SW

### **SITE INFORMATION**

GEOSEARCH ID: 1055WTR

NAME: **SPRADLEY BARR FORD LINCOLN OF G**

ADDRESS: **4901 29TH STREET**

**GREELEY, CO 80634**

COUNTY: **NOT REPORTED**

CERTIFICATION ID: **1055**

FACILITY TYPE: **REGISTERED TIRE HAULER**

TIRE RETAILER/WHOLESALE: **YES**

HAULER: **NO**

END USER: **NO**

COLLECTION: **NO**

PROCESSOR: **NO**

MONOFILL: **NO**

---

[Back to Report Summary](#)

## Underground Storage Tank Facilities (UST)

**MAP ID# 56**

Distance from Property: 0.2 mi. (1,056 ft.) S

### FACILITY INFORMATION

FACILITY ID: 18385

NAME: WESTSIDE CONVENIENCE

ADDRESS: 4545 W 29TH ST

GREELEY, CO 80634

COSTIS LINK: [http://costis.cdle.state.co.us/facility.asp?h\\_id=18385](http://costis.cdle.state.co.us/facility.asp?h_id=18385)

### OWNER INFORMATION

OWNER ID: 21059

NAME: WESTSIDE CONVENIENCE STORE LLC

ADDRESS: 5524 UTE LN

GREELEY, CO 80634

### TANK INFORMATION

TANK ID:	TANK TYPE:	TANK PRODUCT:	TANK CAPACITY:	TANK STATUS:	INSTALLATION DATE:
40837	UNDERGROUND STORAGE TANK	9 - GAS/GAS (MULTI-COMP)	20000	OPEN	NOT REPORTED
40838	UNDERGROUND STORAGE TANK	8 - DIESEL/GAS (MULTI-COMP)	12000	OPEN	NOT REPORTED

[Back to Report Summary](#)

## Solid Waste Facilities (SWF)

**MAP ID# 57**

Distance from Property: 0.21 mi. (1,109 ft.) S

### **SITE INFORMATION**

GEOSEARCH ID: 201WTR

NAME: **WILD WEST MOTORSPORTS, INC.**

ADDRESS: **3010 W. 29TH ST.**

**GREELEY, CO 80631**

COUNTY: **NOT REPORTED**

CERTIFICATION ID: **201**

FACILITY TYPE: **REGISTERED TIRE HAULER**

TIRE RETAILER/WHOLESALE: **YES**

HAULER: **NO**

END USER: **NO**

COLLECTION: **NO**

PROCESSOR: **NO**

MONOFILL: **NO**

---

[Back to Report Summary](#)

# Underground Storage Tank Facilities (UST)

**MAP ID# 58**

Distance from Property: 0.21 mi. (1,109 ft.) N

## FACILITY INFORMATION

FACILITY ID: 15602  
NAME: KING SOOPERS FUEL CENTER #632  
ADDRESS: 2712 11TH AVE  
GREELEY, CO 80631

COSTIS LINK: [http://costis.cdle.state.co.us/facility.asp?h\\_id=15602](http://costis.cdle.state.co.us/facility.asp?h_id=15602)

## OWNER INFORMATION

OWNER ID: 18261  
NAME: KING SOOPERS AKA DILLON COMPANIES  
ADDRESS: 65 TEJON ST  
DENVER, CO 80223

## TANK INFORMATION

TANK ID:	TANK TYPE:	TANK PRODUCT:	TANK CAPACITY:	TANK STATUS:	INSTALLATION DATE:
34288	UNDERGROUND STORAGE TANK	1 - UNLEADED REGULAR (RUL)	15000	OPEN	NOT REPORTED
34289	UNDERGROUND STORAGE TANK	8 - DIESEL/GAS (MULTI-COMP)	15000	OPEN	NOT REPORTED

[Back to Report Summary](#)

## Solid Waste Facilities (SWF)

**MAP ID# 59**

Distance from Property: 0.23 mi. (1,214 ft.) NW

### **SITE INFORMATION**

GEOSEARCH ID: 82WTR

NAME: PHIL'S PRO AUTO SERVICE

ADDRESS: 540 27TH STREET

GARDEN CITY, CO 80631

COUNTY: NOT REPORTED

CERTIFICATION ID: 82

FACILITY TYPE: REGISTERED TIRE HAULER

TIRE RETAILER/WHOLESALE: YES

HAULER: NO

END USER: NO

COLLECTION: NO

PROCESSOR: NO

MONOFILL: NO

---

[Back to Report Summary](#)



## Solid Waste Facilities (SWF)

**MAP ID# 60**

Distance from Property: 0.23 mi. (1,214 ft.) N

### **SITE INFORMATION**

GEOSEARCH ID: 1307WTR

NAME: JOHN ELWAY CHRYSLER/JEEP/DODGE

ADDRESS: 2501 35TH AVE

GREELEY, CO 80634

COUNTY: NOT REPORTED

CERTIFICATION ID: 1307

FACILITY TYPE: REGISTERED TIRE HAULER

TIRE RETAILER/WHOLESALE: YES

HAULER: NO

END USER: NO

COLLECTION: NO

PROCESSOR: NO

MONOFILL: NO

---

[Back to Report Summary](#)

## Solid Waste Facilities (SWF)

**MAP ID# 61**

Distance from Property: 0.23 mi. (1,214 ft.) N

### **SITE INFORMATION**

GEOSEARCH ID: 1214WTR

NAME: BRIDGESTONE RETAIL OPERATIONS, L

ADDRESS: 4617 CENTERPLACE D

GREELEY, CO 80634

COUNTY: NOT REPORTED

CERTIFICATION ID: 1214

FACILITY TYPE: REGISTERED TIRE HAULER

TIRE RETAILER/WHOLESALE: YES

HAULER: NO

END USER: NO

COLLECTION: NO

PROCESSOR: NO

MONOFILL: NO

---

[Back to Report Summary](#)

# Underground Storage Tank Facilities (UST)

[MAP ID# 62](#)

Distance from Property: 0.23 mi. (1,214 ft.) N

## FACILITY INFORMATION

FACILITY ID: 5606  
NAME: CORNERSTONE BUILDERS  
ADDRESS: 2505 1ST AVE  
GREELEY, CO 80631

## OWNER INFORMATION

OWNER ID: 1565  
NAME: CORNERSTONE BUILDERS  
ADDRESS: 2505 1ST AVE  
GREELEY, CO 80631

COSTIS LINK: [http://costis.cdle.state.co.us/facility.asp?h\\_id=5606](http://costis.cdle.state.co.us/facility.asp?h_id=5606)

## TANK INFORMATION

TANK ID:	TANK TYPE:	TANK PRODUCT:	TANK CAPACITY:	TANK STATUS:	INSTALLATION DATE:
15292	UNDERGROUND STORAGE TANK	GASOLINE	10000	CLOSED	NOT REPORTED
15293	UNDERGROUND STORAGE TANK	GASOLINE	500	CLOSED	NOT REPORTED

[Back to Report Summary](#)

# Leaking Storage Tank Facilities (LST)

**MAP ID# 63**

Distance from Property: 0.25 mi. (1,320 ft.) S

## **FACILITY INFORMATION**

UNIQUE ID: 15207LST

FACILITY ID: 15207

NAME: SUNMART 507

ADDRESS: 665 31ST ST  
EVANS, CO 80620

SITE NAME: SUNMART 507

LOCATION: 665 31ST ST<BR>EVANS 80620

## **LEAKING INFORMATION**

EVENT ID:	STATUS:	RELEASE DATE:	ALTERNATE NAME:
12152	CLOSED	11/7/2014 8:18	SUNMART 507
COSTIS LINK:	<a href="http://costis.cdle.state.co.us/event.asp?h_id=12152">http://costis.cdle.state.co.us/event.asp?h_id=12152</a>		
11626	CLOSED	4/2/2012 11:08	SUNMART 507
COSTIS LINK:	<a href="http://costis.cdle.state.co.us/event.asp?h_id=11626">http://costis.cdle.state.co.us/event.asp?h_id=11626</a>		
11051	CLOSED	1/22/2010 10:48	SUNMART 507
COSTIS LINK:	<a href="http://costis.cdle.state.co.us/event.asp?h_id=11051">http://costis.cdle.state.co.us/event.asp?h_id=11051</a>		

---

[Back to Report Summary](#)

## Leaking Storage Tank Facilities (LST)

[MAP ID# 64](#)

Distance from Property: 0.26 mi. (1,373 ft.) NW

### **FACILITY INFORMATION**

UNIQUE ID: 11449LST

FACILITY ID: 11449

NAME: MEADOW GOLD DAIRY TRUCK SHOP

ADDRESS: 408 26TH ST

GREELEY, CO 80631

SITE NAME: MEADOW GOLD DAIRY TRUCK SHOP

LOCATION: 408 26TH ST<BR>GREELEY 80631

### **LEAKING INFORMATION**

EVENT ID:

STATUS:

RELEASE DATE:

ALTERNATE NAME:

2355

CLOSED

1/23/1991

MEADOW GOLD DAIRY TRUCK SHOP

COSTIS LINK: [http://costis.cdle.state.co.us/event.asp?h\\_id=2355](http://costis.cdle.state.co.us/event.asp?h_id=2355)

---

[Back to Report Summary](#)

# Superfund Enterprise Management System Archived Site Inventory (SEMSARCH)

**MAP ID# 65**

Distance from Property: 0.27 mi. (1,426 ft.) S

## **FACILITY INFORMATION**

EPA ID#: **CON000802905**

SITE ID#: **0802905**

NAME: **GREELEY 30TH STREET DRUG LAB**

ADDRESS: **1804 30TH STREET, APT. #6**

**GREELEY, CO 80631**

COUNTY: **WELD**

FEDERAL FACILITY: **NOT A FEDERAL FACILITY**

NPL: **NOT ON THE NPL**

NON NPL STATUS: **REMOVAL ONLY SITE (NO SITE ASSESSMENT WORK NEEDED)**

---

[Back to Report Summary](#)

## Leaking Storage Tank Facilities (LST)

**MAP ID# 66**

Distance from Property: 0.28 mi. (1,478 ft.) S

### **FACILITY INFORMATION**

UNIQUE ID: 11773LST

FACILITY ID: 11773

NAME: NOR-COLORADO DISTRIBUTING CO

ADDRESS: 211 30TH ST  
GREELEY, CO 80631

SITE NAME: NOR-COLORADO DISTRIBUTING CO

LOCATION: 211 30TH ST<BR>GREELEY 80631

### **LEAKING INFORMATION**

EVENT ID: STATUS: RELEASE DATE:

3698 CLOSED 1/26/1990

ALTERNATE NAME:

NOR-COLORADO DISTRIBUTING CO

COSTIS LINK: [http://costis.cdle.state.co.us/event.asp?h\\_id=3698](http://costis.cdle.state.co.us/event.asp?h_id=3698)

---

[Back to Report Summary](#)

## Solid Waste Facilities (SWF)

[MAP ID# 67](#)

Distance from Property: 0.29 mi. (1,531 ft.) NW

### **SITE INFORMATION**

GEOSEARCH ID: 1392853907REC

NAME: **SCHAEFER ENTERPRISES, INC**

ADDRESS: **500 26TH ST**

**GREELEY, CO 80631**

COUNTY: **WELD**

FACILITY TYPE: **RECYCLING FACILITY**

---

[Back to Report Summary](#)



## Leaking Storage Tank Facilities (LST)

**MAP ID# 68**

Distance from Property: 0.31 mi. (1,637 ft.) N

### **FACILITY INFORMATION**

UNIQUE ID: 6681LST

FACILITY ID: 6681

NAME: GATEWAY CONVENIENCE STORE

ADDRESS: 2449 35TH AVE  
GREELEY, CO 80634

SITE NAME: AGLAND CO-OP

LOCATION: 2449 35TH AVE<BR>GREELEY 80634

### **LEAKING INFORMATION**

EVENT ID: STATUS: RELEASE DATE:

8095 CLOSED 2/28/2000

COSTIS LINK: [http://costis.cdle.state.co.us/event.asp?h\\_id=8095](http://costis.cdle.state.co.us/event.asp?h_id=8095)

ALTERNATE NAME:

AGLAND CO-OP

---

[Back to Report Summary](#)

## Leaking Storage Tank Facilities (LST)

**MAP ID# 69**

Distance from Property: 0.32 mi. (1,690 ft.) N

### **FACILITY INFORMATION**

UNIQUE ID: 11159LST

FACILITY ID: 11159

NAME: CONOCO INC BULK PLANT

ADDRESS: 815 26TH ST

GREELEY, CO 80631

SITE NAME: BRADLEY BULK PLANT

LOCATION: 815 26TH ST<BR>GREELEY 80631

### **LEAKING INFORMATION**

EVENT ID:

STATUS:

RELEASE DATE:

ALTERNATE NAME:

3996

CLOSED

8/23/1989

BRADLEY BULK PLANT

COSTIS LINK: [http://costis.cdle.state.co.us/event.asp?h\\_id=3996](http://costis.cdle.state.co.us/event.asp?h_id=3996)

---

[Back to Report Summary](#)

## Solid Waste Facilities (SWF)

**MAP ID# 69**

Distance from Property: 0.32 mi. (1,690 ft.) N

### **SITE INFORMATION**

GEOSEARCH ID: 981WTR

NAME: **ADVANCED AUTO PRO'S INC**

ADDRESS: **2527 8H AVE.**

**GREELEY, CO 80631**

COUNTY: **NOT REPORTED**

CERTIFICATION ID: **981**

FACILITY TYPE: **REGISTERED TIRE HAULER**

TIRE RETAILER/WHOLESALE: **YES**

HAULER: **NO**

END USER: **NO**

COLLECTION: **NO**

PROCESSOR: **NO**

MONOFILL: **NO**

---

[Back to Report Summary](#)

## Leaking Storage Tank Facilities (LST)

**MAP ID# 69**

Distance from Property: 0.32 mi. (1,690 ft.) N

### **FACILITY INFORMATION**

UNIQUE ID: 11182LST

FACILITY ID: 11182

NAME: 8TH AVE CONOCO SERVICE

ADDRESS: 2527 S 8TH AVE

GREELEY, CO 80631

SITE NAME: 8TH AVENUE CONOCO SERVICE

LOCATION: 2527 S 8TH AVE<BR>GREELEY 80631

### **LEAKING INFORMATION**

EVENT ID:

STATUS:

RELEASE DATE:

ALTERNATE NAME:

600

CLOSED

12/18/1990

8TH AVENUE CONOCO SERVICE

COSTIS LINK: [http://costis.cdle.state.co.us/event.asp?h\\_id=600](http://costis.cdle.state.co.us/event.asp?h_id=600)

---

[Back to Report Summary](#)

## Leaking Storage Tank Facilities (LST)

**MAP ID# 70**

Distance from Property: 0.33 mi. (1,742 ft.) N

### **FACILITY INFORMATION**

UNIQUE ID: 5835LST

FACILITY ID: 5835

NAME: UNKNOWN

ADDRESS: 2419 1ST AVE  
GREELEY, CO 80631

SITE NAME: WELLS TRUCKING LLC

LOCATION: 2419 1ST AVE<BR>GREELEY 80631

### **LEAKING INFORMATION**

EVENT ID: STATUS: RELEASE DATE:

12696 OPEN 2/24/2017 16:00

COSTIS LINK: [http://costis.cdle.state.co.us/event.asp?h\\_id=12696](http://costis.cdle.state.co.us/event.asp?h_id=12696)

ALTERNATE NAME:

WELLS TRUCKING LLC

---

[Back to Report Summary](#)

## Leaking Storage Tank Facilities (LST)

[MAP ID# 71](#)

Distance from Property: 0.33 mi. (1,742 ft.) NW

### **FACILITY INFORMATION**

UNIQUE ID: 8500LST

FACILITY ID: 8500

NAME: MEADOW GOLD DAIRY

ADDRESS: 450 25TH ST  
GREELEY, CO 80631

SITE NAME: MEADOW GOLD DAIRY

LOCATION: 450 25TH ST<BR>GREELEY 80631

### **LEAKING INFORMATION**

EVENT ID: STATUS: RELEASE DATE:

2921 CLOSED 11/21/1989

ALTERNATE NAME:

MEADOW GOLD DAIRY

COSTIS LINK: [http://costis.cdle.state.co.us/event.asp?h\\_id=2921](http://costis.cdle.state.co.us/event.asp?h_id=2921)

---

[Back to Report Summary](#)

## Solid Waste Facilities (SWF)

**MAP ID# 72**

Distance from Property: 0.35 mi. (1,848 ft.) S

### **SITE INFORMATION**

GEOSEARCH ID: 352WTR

NAME: **WAL-MART STORES, INC.**

ADDRESS: **3103 23RD AVENUE**

**GREELEY, CO 80633**

COUNTY: **NOT REPORTED**

CERTIFICATION ID: **352**

FACILITY TYPE: **REGISTERED TIRE HAULER**

TIRE RETAILER/WHOLESALE: **YES**

HAULER: **NO**

END USER: **NO**

COLLECTION: **NO**

PROCESSOR: **NO**

MONOFILL: **NO**

---

[Back to Report Summary](#)

## Solid Waste Facilities (SWF)

**MAP ID# 73**

Distance from Property: 0.36 mi. (1,901 ft.) N

### **SITE INFORMATION**

GEOSEARCH ID: 600WTR

NAME: **COMPETITION TIRE & WHEEL**

ADDRESS: **2525 8TH AVE**

**GREELEY, CO 80631**

COUNTY: **NOT REPORTED**

CERTIFICATION ID: **600**

FACILITY TYPE: **REGISTERED TIRE HAULER**

TIRE RETAILER/WHOLESALE: **YES**

HAULER: **NO**

END USER: **NO**

COLLECTION: **NO**

PROCESSOR: **NO**

MONOFILL: **NO**

---

[Back to Report Summary](#)



## Leaking Storage Tank Facilities (LST)

**MAP ID# 74**

Distance from Property: 0.38 mi. (2,006 ft.) N

### **FACILITY INFORMATION**

UNIQUE ID: 11079LST

FACILITY ID: 11079

NAME: GREASE MONKEY

ADDRESS: 2520 8TH AVE  
GREELEY, CO 80631

SITE NAME: GREASE MONKEY

LOCATION: 2520 8TH AVE<BR>GREELEY 80631

### **LEAKING INFORMATION**

EVENT ID: STATUS: RELEASE DATE:

9049 CLOSED 10/9/2002 12:44

COSTIS LINK: [http://costis.cdle.state.co.us/event.asp?h\\_id=9049](http://costis.cdle.state.co.us/event.asp?h_id=9049)

ALTERNATE NAME:

GREASE MONKEY

---

[Back to Report Summary](#)

## Leaking Storage Tank Facilities (LST)

**MAP ID# 74**

Distance from Property: 0.4 mi. (2,112 ft.) N

### **FACILITY INFORMATION**

UNIQUE ID: 7641LST

FACILITY ID: 7641

NAME: WILL SKOW

ADDRESS: 2517 7TH AVE  
GREELEY, CO 80631

SITE NAME: WILL SKOW

LOCATION: 2517 7TH AVE<BR>GREELEY 80631

### **LEAKING INFORMATION**

EVENT ID: STATUS: RELEASE DATE:

6364 CLOSED 2/26/1998

COSTIS LINK: [http://costis.cdle.state.co.us/event.asp?h\\_id=6364](http://costis.cdle.state.co.us/event.asp?h_id=6364)

ALTERNATE NAME:

WILL SKOW

---

[Back to Report Summary](#)

## Leaking Storage Tank Facilities (LST)

**MAP ID# 75**

Distance from Property: 0.38 mi. (2,006 ft.) S

### **FACILITY INFORMATION**

UNIQUE ID: 9665LST

FACILITY ID: 9665

NAME: GREELEY PARKVIEW CENTRAL OFFICE

ADDRESS: 3101 35TH AVE

GREELEY, CO 80634

SITE NAME: US WEST COMMUNICATIONS GREELEY PARKVIEW

LOCATION: 3101 35TH AVE<BR>GREELEY 80634

### **LEAKING INFORMATION**

EVENT ID:

STATUS:

RELEASE DATE:

ALTERNATE NAME:

2316

CLOSED

12/23/1994

US WEST COMMUNICATIONS GREELEY PARKVIEW

COSTIS LINK: [http://costis.cdle.state.co.us/event.asp?h\\_id=2316](http://costis.cdle.state.co.us/event.asp?h_id=2316)

---

[Back to Report Summary](#)

## Leaking Storage Tank Facilities (LST)

**MAP ID# 76**

Distance from Property: 0.4 mi. (2,112 ft.) S

### **FACILITY INFORMATION**

UNIQUE ID: 5096LST

FACILITY ID: 5096

NAME: HALL-IRWIN CONSTRUCTION CO

ADDRESS: 3026 4TH AVE  
GREELEY, CO 80631

SITE NAME: HALL-IRWIN CONSTRUCTION CO

LOCATION: 3026 4TH AVE<BR>GREELEY 80631

### **LEAKING INFORMATION**

EVENT ID: STATUS: RELEASE DATE:

3880 CLOSED 6/29/1992

ALTERNATE NAME:

HALL-IRWIN CONSTRUCTION CO

COSTIS LINK: [http://costis.cdle.state.co.us/event.asp?h\\_id=3880](http://costis.cdle.state.co.us/event.asp?h_id=3880)

---

[Back to Report Summary](#)

# Leaking Storage Tank Facilities (LST)

[MAP ID# 77](#)

Distance from Property: 0.41 mi. (2,165 ft.) S

## **FACILITY INFORMATION**

UNIQUE ID: 5930LST

FACILITY ID: 5930

NAME: ROTHMAN OIL BULK PLANT

ADDRESS: 3100 STATE ST  
EVANS, CO 80620

SITE NAME: ROTHMAN OIL BULK PLANT

LOCATION: 3100 STATE ST<BR>EVANS 80620

## **LEAKING INFORMATION**

EVENT ID:	STATUS:	RELEASE DATE:	ALTERNATE NAME:
4350	OPEN	11/19/1990	ROTHMAN OIL BULK PLANT
COSTIS LINK:	<a href="http://costis.cdle.state.co.us/event.asp?h_id=4350">http://costis.cdle.state.co.us/event.asp?h_id=4350</a>		
4347	CLOSED	8/21/1991	ROTHMAN OIL BULK PLANT
COSTIS LINK:	<a href="http://costis.cdle.state.co.us/event.asp?h_id=4347">http://costis.cdle.state.co.us/event.asp?h_id=4347</a>		
4344	CLOSED	12/13/1996	ROTHMAN OIL BULK PLANT
COSTIS LINK:	<a href="http://costis.cdle.state.co.us/event.asp?h_id=4344">http://costis.cdle.state.co.us/event.asp?h_id=4344</a>		

---

[Back to Report Summary](#)

## Leaking Storage Tank Facilities (LST)

**MAP ID# 78**

Distance from Property: 0.44 mi. (2,323 ft.) N

### **FACILITY INFORMATION**

UNIQUE ID: 3057LST

FACILITY ID: 3057

NAME: SHAMROCK 637

ADDRESS: 2445 8TH AVE  
GREELEY, CO 80631

SITE NAME: SG-3-ROYAL

LOCATION: 2445 8TH AVE<BR>GREELEY 80631

### **LEAKING INFORMATION**

EVENT ID: STATUS: RELEASE DATE:

2390 CLOSED 6/12/1997

COSTIS LINK: [http://costis.cdle.state.co.us/event.asp?h\\_id=2390](http://costis.cdle.state.co.us/event.asp?h_id=2390)

ALTERNATE NAME:

SG-3-ROYAL

---

[Back to Report Summary](#)

## Leaking Storage Tank Facilities (LST)

**MAP ID# 79**

Distance from Property: 0.5 mi. (2,640 ft.) SW

### **FACILITY INFORMATION**

UNIQUE ID: 5205LST

FACILITY ID: 5205

NAME: EDWIN J HUNTER

ADDRESS: 3201 W SERVICE RD  
EVANS, CO 80620

SITE NAME: EVANS BUSINESS CENTER

LOCATION: 3201 W SERVICE RD<BR>EVANS 80620

### **LEAKING INFORMATION**

EVENT ID: STATUS: RELEASE DATE:

7335 CLOSED 3/18/1999

COSTIS LINK: [http://costis.cdle.state.co.us/event.asp?h\\_id=7335](http://costis.cdle.state.co.us/event.asp?h_id=7335)

ALTERNATE NAME:

EVANS BUSINESS CENTER

---

[Back to Report Summary](#)

## **Unlocated Sites Summary**

*This list contains sites that could not be mapped due to limited or incomplete address information.*

*No Records Found*



## ***Environmental Records Definitions - FEDERAL***

**AIRSAFS** Aerometric Information Retrieval System / Air Facility Subsystem

VERSION DATE: 10/20/14

The United States Environmental Protection Agency (EPA) modified the Aerometric Information Retrieval System (AIRS) to a database that exclusively tracks the compliance of stationary sources of air pollution with EPA regulations: the Air Facility Subsystem (AFS). Since this change in 2001, the management of the AIRS/AFS database was assigned to EPA's Office of Enforcement and Compliance Assurance.

**BRS** Biennial Reporting System

VERSION DATE: 12/31/11

The United States Environmental Protection Agency (EPA), in cooperation with the States, biennially collects information regarding the generation, management, and final disposition of hazardous wastes regulated under the Resource Conservation and Recovery Act of 1976 (RCRA), as amended. The Biennial Report captures detailed data on the generation of hazardous waste from large quantity generators and data on waste management practices from treatment, storage and disposal facilities. Currently, the EPA states that data collected between 1991 and 1997 was originally a part of the defunct Biennial Reporting System and is now incorporated into the RCRAInfo data system.

**CDL** Clandestine Drug Laboratory Locations

VERSION DATE: 07/01/16

The U.S. Department of Justice ("the Department") provides this information as a public service. It contains addresses of some locations where law enforcement agencies reported they found chemicals or other items that indicated the presence of either clandestine drug laboratories or dumpsites. In most cases, the source of the entries is not the Department, and the Department has not verified the entry and does not guarantee its accuracy. Members of the public must verify the accuracy of all entries by, for example, contacting local law enforcement and local health departments. The Department does not establish, implement, enforce, or certify compliance with clean-up or remediation standards for contaminated sites; the public should contact a state or local health department or environmental protection agency for that information.

**DOCKETS** EPA Docket Data

VERSION DATE: 12/22/05

The United States Environmental Protection Agency Docket data lists Civil Case Defendants, filing dates as far back as 1971, laws broken including section, violations that occurred, pollutants involved, penalties assessed and superfund awards by facility and location. Please refer to ICIS database as source of current data.

**EC** Federal Engineering Institutional Control Sites

VERSION DATE: 08/03/15

This database includes site locations where Engineering and/or Institutional Controls have been identified as part

## ***Environmental Records Definitions - FEDERAL***

of a selected remedy for the site as defined by United States Environmental Protection Agency official remedy decision documents. A site listing does not indicate that the institutional and engineering controls are currently in place nor will be in place once the remedy is complete; it only indicates that the decision to include either of them in the remedy is documented as of the completed date of the document. Institutional controls are actions, such as legal controls, that help minimize the potential for human exposure to contamination by ensuring appropriate land or resource use. Engineering controls include caps, barriers, or other device engineering to prevent access, exposure, or continued migration of contamination.

**ECHOR08** Enforcement and Compliance History Information

VERSION DATE: 02/08/17

The EPA's Enforcement and Compliance History Online (ECHO) database, provides compliance and enforcement information for facilities nationwide. This database includes facilities regulated as Clean Air Act stationary sources, Clean Water Act direct dischargers, Resource Conservation and Recovery Act hazardous waste handlers, Safe Drinking Water Act public water systems along with other data, such as Toxics Release Inventory releases.

**ERNSCO** Emergency Response Notification System

VERSION DATE: 10/04/16

This National Response Center database contains data on reported releases of oil, chemical, radiological, biological, and/or etiological discharges into the environment anywhere in the United States and its territories. The data comes from spill reports made to the U.S. Environmental Protection Agency, U.S. Coast Guard, the National Response Center and/or the U.S. Department of Transportation.

**FRSCO** Facility Registry System

VERSION DATE: 09/14/16

The United States Environmental Protection Agency's Office of Environmental Information (OEI) developed the Facility Registry System (FRS) as the centrally managed database that identifies facilities, sites or places subject to environmental regulations or of environmental interest. The Facility Registry System replaced the Facility Index System or FINDS database.

**HMIRSR08** Hazardous Materials Incident Reporting System

VERSION DATE: 11/29/16

The HMIRS database contains unintentional hazardous materials release information reported to the U.S. Department of Transportation located in EPA Region 8. This region includes the following states: Colorado, Montana, North Dakota, South Dakota, Utah, and Wyoming.

**ICIS** Integrated Compliance Information System (formerly DOCKETS)

VERSION DATE: 03/25/17

## ***Environmental Records Definitions - FEDERAL***

ICIS is a case activity tracking and management system for civil, judicial, and administrative federal Environmental Protection Agency enforcement cases. ICIS contains information on federal administrative and federal judicial cases under the following environmental statutes: the Clean Air Act, the Clean Water Act, the Resource Conservation and Recovery Act, the Emergency Planning and Community Right-to-Know Act - Section 313, the Toxic Substances Control Act, the Federal Insecticide, Fungicide, and Rodenticide Act, the Comprehensive Environmental Response, Compensation, and Liability Act, the Safe Drinking Water Act, and the Marine Protection, Research, and Sanctuaries Act.

**ICISNPDES** Integrated Compliance Information System National Pollutant Discharge Elimination System

VERSION DATE: 01/21/17

In 2006, the Integrated Compliance Information System (ICIS) - National Pollutant Discharge Elimination System (NPDES) became the NPDES national system of record for select states, tribes and territories. ICIS-NPDES is an information management system maintained by the United States Environmental Protection Agency's Office of Compliance to track permit compliance and enforcement status of facilities regulated by the NPDES under the Clean Water Act. ICIS-NPDES is designed to support the NPDES program at the state, regional, and national levels.

**LUCIS** Land Use Control Information System

VERSION DATE: 09/01/06

The LUCIS database is maintained by the U.S. Navy and contains information for former Base Realignment and Closure (BRAC) properties across the United States.

**MLTS** Material Licensing Tracking System

VERSION DATE: 02/12/16

MLTS is a list of approximately 8,100 sites which have or use radioactive materials subject to the United States Nuclear Regulatory Commission (NRC) licensing requirements.

**NPDES08** National Pollutant Discharge Elimination System

VERSION DATE: 04/01/07

Information in this database is extracted from the Water Permit Compliance System (PCS) database which is used by United States Environmental Protection Agency to track surface water permits issued under the Clean Water Act. This database includes permitted facilities located in EPA Region 8. This region includes the following states: Colorado, Montana, North Dakota, South Dakota, Utah, and Wyoming. The NPDES database was collected from December 2002 until April 2007. Refer to the PCS and/or ICIS-NPDES database as source of current data.

## ***Environmental Records Definitions - FEDERAL***

**PADS** PCB Activity Database System

VERSION DATE: 07/01/14

The PCB Activity Database System (PADS) is used by the United States Environmental Protection Agency to monitor the activities of polychlorinated biphenyls (PCB) handlers.

**PCSR08** Permit Compliance System

VERSION DATE: 08/01/12

The Permit Compliance System is used in tracking enforcement status and permit compliance of facilities controlled by the National Pollutant Discharge Elimination System (NPDES) under the Clean Water Act and is maintained by the United States Environmental Protection Agency's Office of Compliance. PCS is designed to support the NPDES program at the state, regional, and national levels. This database includes permitted facilities located in EPA Region 8. This region includes the following states: Colorado, Montana, North Dakota, South Dakota, Utah, and Wyoming. PCS has been modernized, and no longer exists. National Pollutant Discharge Elimination System (ICIS-NPDES) data can now be found in Integrated Compliance Information System (ICIS).

**RCRASC** RCRA Sites with Controls

VERSION DATE: 04/04/17

The Resource Conservation and Recovery Act (RCRA) gives EPA the authority to control hazardous waste from the "cradle-to-grave." This includes the generation, transportation, treatment, storage, and disposal of hazardous waste. RCRA also set forth a framework for the management of non-hazardous solid wastes. The 1986 amendments to RCRA enabled EPA to address environmental problems that could result from underground tanks storing petroleum and other hazardous substances. This listing refers to facilities with institutional controls in place.

**SFLIENS** CERCLIS Liens

VERSION DATE: 06/08/12

A Federal CERCLA ("Superfund") lien can exist by operation of law at any site or property at which United States Environmental Protection Agency has spent Superfund monies. These monies are spent to investigate and address releases and threatened releases of contamination. CERCLIS provides information as to the identity of these sites and properties. This database contains those CERCLIS sites where the Lien on Property action is complete.

**SSTS** Section Seven Tracking System

VERSION DATE: 12/08/14

The United States Environmental Protection Agency tracks information on pesticide establishments through the Section Seven Tracking System (SSTS). SSTS records the registration of new establishments and records

## ***Environmental Records Definitions - FEDERAL***

pesticide production at each establishment. The Federal Insecticide, Fungicide and Rodenticide Act (FIFRA) requires that production of pesticides or devices be conducted in a registered pesticide-producing or device-producing establishment. ("Production" includes formulation, packaging, repackaging, and relabeling.)

**TRI**                      Toxics Release Inventory

VERSION DATE: 12/31/15

The Toxics Release Inventory, provided by the United States Environmental Protection Agency, includes data on toxic chemical releases and waste management activities from certain industries as well as federal and tribal facilities. This inventory contains information about the types and amounts of toxic chemicals that are released each year to the air, water, and land as well as information on the quantities of toxic chemicals sent to other facilities for further waste management.

**TSCA**                      Toxic Substance Control Act Inventory

VERSION DATE: 12/31/06

The Toxic Substances Control Act (TSCA) was enacted in 1976 to ensure that chemicals manufactured, imported, processed, or distributed in commerce, or used or disposed of in the United States do not pose any unreasonable risks to human health or the environment. TSCA section 8(b) provides the United States Environmental Protection Agency authority to "compile, keep current, and publish a list of each chemical substance that is manufactured or processed in the United States." This TSCA Chemical Substance Inventory contains non-confidential information on the production amount of toxic chemicals from each manufacturer and importer site.

**RCRAGR08**                      Resource Conservation & Recovery Act - Generator

VERSION DATE: 12/12/16

The Resource Conservation and Recovery Act (RCRA) gives EPA the authority to control hazardous waste from the "cradle-to-grave." This includes the generation, transportation, treatment, storage, and disposal of hazardous waste. RCRA also set forth a framework for the management of non-hazardous solid wastes. The 1986 amendments to RCRA enabled EPA to address environmental problems that could result from underground tanks storing petroleum and other hazardous substances. This listing refers to facilities currently generating hazardous waste. EPA Region 8 includes the following states: Colorado, Montana, North Dakota, South Dakota, Utah, and Wyoming.

**RCRANGR08**                      Resource Conservation & Recovery Act - Non-Generator

VERSION DATE: 12/12/16

The Resource Conservation and Recovery Act (RCRA) gives EPA the authority to control hazardous waste from the "cradle-to-grave." This includes the generation, transportation, treatment, storage, and disposal of hazardous waste. RCRA also set forth a framework for the management of non-hazardous solid wastes. The 1986 amendments to RCRA enabled EPA to address environmental problems that could result from underground tanks storing petroleum and other hazardous substances. This listing refers to facilities classified as non-

## ***Environmental Records Definitions - FEDERAL***

generators. Non-Generators do not presently generate hazardous waste. EPA Region 8 includes the following states: Colorado, Montana, North Dakota, South Dakota, Utah, and Wyoming.

**HISTPST** Historical Gas Stations

VERSION DATE: NR

This historic directory of service stations is provided by the Cities Service Company. The directory includes Cities Service filling stations that were located throughout the United States in 1930.

**MRDS** Mineral Resource Data System

VERSION DATE: 03/15/16

MRDS (Mineral Resource Data System) is a collection of reports describing metallic and nonmetallic mineral resources throughout the world. Included are deposit name, location, commodity, deposit description, geologic characteristics, production, reserves, resources, and references. This database contains the records previously provided in the Mineral Resource Data System (MRDS) of USGS and the Mineral Availability System/Mineral Industry Locator System (MAS/MILS) originated in the U.S. Bureau of Mines, which is now part of USGS.

**MSHA** Mine Safety and Health Administration Master Index File

VERSION DATE: 02/03/17

The Mine dataset lists all Coal and Metal/Non-Metal mines under MSHA's jurisdiction since 1/1/1970. It includes such information as the current status of each mine (Active, Abandoned, NonProducing, etc.), the current owner and operating company, commodity codes and physical attributes of the mine. Mine ID is the unique key for this data. This information is provided by the United States Department of Labor - Mine Safety and Health Administration (MSHA).

**BF** Brownfields Management System

VERSION DATE: 02/02/17

Brownfields are real property, the expansion, redevelopment, or reuse of which may be complicated by the presence or potential presence of a hazardous substance, pollutant, or contaminant. Cleaning up and reinvesting in these properties takes development pressures off of undeveloped, open land, and both improves and protects the environment. The United States Environmental Protection Agency maintains this database to track activities in the various brown field grant programs including grantee assessment, site cleanup and site redevelopment. This database included tribal brownfield sites.

**DNPL** Delisted National Priorities List

VERSION DATE: 02/07/17

This database includes sites from the United States Environmental Protection Agency's Final National Priorities List (NPL) where remedies have proven to be satisfactory or sites where the original analyses were inaccurate,

## ***Environmental Records Definitions - FEDERAL***

and the site is no longer appropriate for inclusion on the NPL, and final publication in the Federal Register has occurred.

**NLRRCRAT** No Longer Regulated RCRA Non-CORRACTS TSD Facilities

VERSION DATE: 12/12/16

This database includes RCRA Non-Corrective Action TSD facilities that are no longer regulated by the United States Environmental Protection Agency or do not meet other RCRA reporting requirements. This listing includes facilities that formerly treated, stored or disposed of hazardous waste.

**ODI** Open Dump Inventory

VERSION DATE: 06/01/85

The open dump inventory was published by the United States Environmental Protection Agency. An "open dump" is defined as a facility or site where solid waste is disposed of which is not a sanitary landfill which meets the criteria promulgated under section 4004 of the Solid Waste Disposal Act (42 U.S.C. 6944) and which is not a facility for disposal of hazardous waste. This inventory has not been updated since June 1985.

**RCRAT** Resource Conservation & Recovery Act - Non-CORRACTS Treatment, Storage & Disposal Facilities

VERSION DATE: 12/12/16

The Resource Conservation and Recovery Act (RCRA) gives EPA the authority to control hazardous waste from the "cradle-to-grave." This includes the generation, transportation, treatment, storage, and disposal of hazardous waste. RCRA also set forth a framework for the management of non-hazardous solid wastes. The 1986 amendments to RCRA enabled EPA to address environmental problems that could result from underground tanks storing petroleum and other hazardous substances. This listing refers to facilities recognized as hazardous waste treatment, storage, and disposal sites (TSD).

**SEMS** Superfund Enterprise Management System

VERSION DATE: 02/07/17

The U.S. Environmental Protection Agency's (EPA) Office of Solid Waste and Emergency Response, Office of Superfund Remediation and Technology Innovation (OSRTI), has implemented The Superfund Enterprise Management System (SEMS), formerly known as CERCLIS (Comprehensive Environmental Response, Compensation and Liability Information System) to track and report on clean-up and enforcement activities taking place at Superfund sites. SEMS represents a joint development and ongoing collaboration between Superfund's Remedial, Removal, Federal Facilities, Enforcement and Emergency Response programs.

**SEMSARCH** Superfund Enterprise Management System Archived Site Inventory

VERSION DATE: 02/07/17

The Superfund Enterprise Management System Archive listing (SEMS-ARCHIVE) has replaced the CERCLIS

## ***Environmental Records Definitions - FEDERAL***

NFRAP reporting system in 2015. This listing reflect sites that have been assessed and no further remediation is planned and is of no further interest under the Superfund program.

**SMCRA** Surface Mining Control and Reclamation Act Sites

VERSION DATE: 02/22/17

An inventory of land and water impacted by past mining (primarily coal mining) is maintained by OSMRE to provide information needed to implement the Surface Mining Control and Reclamation Act of 1977 (SMCRA). The inventory contains information on the location, type, and extent of AML impacts, as well as, information on the cost associated with the reclamation of those problems. The inventory is based upon field surveys by State, Tribal, and OSMRE program officials. It is dynamic to the extent that it is modified as new problems are identified and existing problems are reclaimed.

**DOD** Department of Defense Sites

VERSION DATE: 06/21/10

This information originates from the National Atlas of the United States Federal Lands data, which includes lands owned or administered by the Federal government. Army DOD, Army Corps of Engineers DOD, Air Force DOD, Navy DOD and Marine DOD areas of 640 acres or more are included.

**FUDS** Formerly Used Defense Sites

VERSION DATE: 06/01/15

The Formerly Used Defense Sites (FUDS) inventory includes properties previously owned by or leased to the United States and under Secretary of Defense Jurisdiction, as well as Munitions Response Areas (MRAs). The remediation of these properties is the responsibility of the Department of Defense. This data is provided by the U.S. Army Corps of Engineers (USACE), the boundaries/polygon data are based on preliminary findings and not all properties currently have polygon data available. **DISCLAIMER:** This data represents the results of data collection/processing for a specific USACE activity and is in no way to be considered comprehensive or to be used in any legal or official capacity as presented on this site. While the USACE has made a reasonable effort to insure the accuracy of the maps and associated data, it should be explicitly noted that USACE makes no warranty, representation or guaranty, either expressed or implied, as to the content, sequence, accuracy, timeliness or completeness of any of the data provided herein. For additional information on Formerly Used Defense Sites please contact the USACE Public Affairs Office at (202) 528-4285.

**NLRRCRAC** No Longer Regulated RCRA Corrective Action Facilities

VERSION DATE: 12/12/16

This database includes RCRA Corrective Action facilities that are no longer regulated by the United States Environmental Protection Agency or do not meet other RCRA reporting requirements.



## Environmental Records Definitions - FEDERAL

**NMS** Former Military Nike Missile Sites

VERSION DATE: 12/01/84

This information was taken from report DRXTH-AS-IA-83A016 (Historical Overview of the Nike Missile System, 12/1984) which was performed by Environmental Science and Engineering, Inc. for the U.S. Army Toxic and Hazardous Materials Agency Assessment Division. The Nike system was deployed between 1954 and the mid-1970's. Among the substances used or stored on Nike sites were liquid missile fuel (JP-4); starter fluids (UDKH, aniline, and furfuryl alcohol); oxidizer (IRFNA); hydrocarbons (motor oil, hydraulic fluid, diesel fuel, gasoline, heating oil); solvents (carbon tetrachloride, trichloroethylene, trichloroethane, stoddard solvent); and battery electrolyte. The quantities of material a disposed of and procedures for disposal are not documented in published reports. Virtually all information concerning the potential for contamination at Nike sites is confined to personnel who were assigned to Nike sites.

During deactivation most hardware was shipped to depot-level supply points. There were reportedly instances where excess materials were disposed of on or near the site itself at closure. There was reportedly no routine site decontamination.

**NPL** National Priorities List

VERSION DATE: 02/07/17

This database includes United States Environmental Protection Agency (EPA) National Priorities List sites that fall under the EPA's Superfund program, established to fund the cleanup of the most serious uncontrolled or abandoned hazardous waste sites identified for possible long-term remedial action.

**PNPL** Proposed National Priorities List

VERSION DATE: 02/07/17

This database contains sites proposed to be included on the National Priorities List (NPL) in the Federal Register. The United States Environmental Protection Agency investigates these sites to determine if they may present long-term threats to public health or the environment.

**RCRAC** Resource Conservation & Recovery Act - Corrective Action Facilities

VERSION DATE: 12/12/16

The Resource Conservation and Recovery Act (RCRA) gives EPA the authority to control hazardous waste from the "cradle-to-grave." This includes the generation, transportation, treatment, storage, and disposal of hazardous waste. RCRA also set forth a framework for the management of non-hazardous solid wastes. The 1986 amendments to RCRA enabled EPA to address environmental problems that could result from underground tanks storing petroleum and other hazardous substances. This listing refers to facilities with corrective action activity.

## ***Environmental Records Definitions - FEDERAL***

### **RCRASUBC**

Resource Conservation & Recovery Act - Subject to Corrective Action Facilities

VERSION DATE: 12/12/16

The Resource Conservation and Recovery Act (RCRA) gives EPA the authority to control hazardous waste from the "cradle-to-grave." This includes the generation, transportation, treatment, storage, and disposal of hazardous waste. RCRA also set forth a framework for the management of non-hazardous solid wastes. The 1986 amendments to RCRA enabled EPA to address environmental problems that could result from underground tanks storing petroleum and other hazardous substances. This listing refers to facilities subject to corrective actions.

### **RODS**

Record of Decision System

VERSION DATE: 07/01/13

These decision documents maintained by the United States Environmental Protection Agency describe the chosen remedy for NPL (Superfund) site remediation. They also include site history, site description, site characteristics, community participation, enforcement activities, past and present activities, contaminated media, the contaminants present, and scope and role of response action.

## ***Environmental Records Definitions - STATE (CO)***

**APCDP** Air Pollution Control Division Permitted Facilities

VERSION DATE: 02/01/17

The Stationary Sources Program, located within the Air Pollution Control Division of the Colorado Department of Public Health and Environment, evaluates and develops air permits for stationary sources in Colorado. The program inspects sources to determine compliance with air regulations and permit conditions, and maintains a computerized inventory of air pollution emissions throughout the state.

**ASBESTOS** Asbestos Abatement and Demolition Projects

VERSION DATE: 11/03/16

The Colorado Department of Public Health and Environment's Air Pollution Control Division assists schools and businesses to comply with air pollution laws regulating asbestos and asbestos containing materials. The regulation that governs asbestos in Colorado is the Colorado Air Quality Control Commission's Regulation No. 8, Part B, "Emission Standards for Asbestos." Notification is required for all demolitions of all facilities and all asbestos abatement projects that exceed the trigger levels, whatever is the lesser quantity. The notification requirements apply to both friable and non-friable asbestos materials. This database contains those related projects since January 2008.

**CDL** Clandestine Drug Laboratory Locations

VERSION DATE: 01/05/17

This list of Methamphetamine lab seizures is provided by multiple sources: the North Metro Task Force, FACTS (Forensic Applications Consulting Technologies, Inc) and the Colorado Springs Police Department. The North Metro Task Force list of Methamphetamine labs were seized between 2001 and 2010. The North Metro area includes the following Cities and Counties of Colorado: Adams County, Broomfield, Brighton, Commerce City, Federal Heights, Northglenn, Thornton, and Westminster. According to Section 2 of Colorado Revised Statutes: "25-18.5-103. Discovery of an illegal drug laboratory - property owner - clean-up - liability. (1) (a) Upon notification from a peace officer that chemicals, equipment, or supplies indicative of an illegal drug laboratory are located on a property, or when an illegal drug laboratory used to manufacture methamphetamine is otherwise discovered and the property owner has received notice, the owner of any contaminated property shall meet the cleanup standards for property established by the board in section 25-18.5-102". The FACTS and Colorado Springs Police Department Methamphetamine labs were seized between 2001 and 2014.

**CDPS** Colorado Discharge Permit System Facilities

VERSION DATE: 01/07/16

The Colorado Department of Public Health & Environment's Water Quality Control Division regulates the Colorado Discharge Permit System. This system controls stormwater discharges from construction activities by requiring a Stormwater Construction Permit to reduce pollutants from entering streams, river, lakes and wetlands as a result of runoff from residential, commercial and industrial areas. This database also includes facilities with Industrial Stormwater Permits.

## **Environmental Records Definitions - STATE (CO)**

**COVENANTS** Environmental Real Covenants List

VERSION DATE: 12/19/16

Senate Bill 01-145 gave authority to the Colorado Department of Public Health and Environment to approve requests to restrict the future use of a property using an enforceable agreement called an environmental covenant. These covenants, which are recorded with the deed and run with the land, provide a mechanism to ensure that institutional controls that are part of environmental remediation projects are properly implemented and that engineered structures are protected and maintained, so that implemented remedies continue to be protective of human health and the environment for as long as any residual contamination remains a risk.

**SPILLS** Spills Listing

VERSION DATE: 10/31/16

The Colorado Department of Public Health and Environment's Division of Emergency Preparedness and Response maintains this listing of chemical spills and/or releases.

**HWSG** Hazardous Waste Sites- Generator

VERSION DATE: 06/30/03

The Resource Conservation and Recovery Act (RCRA) was enacted by congress in 1976, followed by the promulgation of implementing regulations in 1980. In 1984, the State was authorized by EPA to implement the RCRA program in Colorado on their behalf. This facility listing includes RCRA sites listed as generators of hazardous waste (Small Quantity Generators and Large Quantity Generators) and was provided by the Colorado Department of Public Health and Environment.

Small Quantity Generators (SQG) generate, in any calendar month, more than 100 kg (220 lbs.) but less than 1,000 kg (2,200 lbs.) of RCRA hazardous waste; and generate, in any calendar month, or accumulate at any time, no more than 1 kg (2.2 lbs.) of acute hazardous waste and no more than 100 kg (220 lbs.) of material from the cleanup of a spill of acute hazardous waste; and accumulate on-site no more than 6000 kg (13,200 lbs) of hazardous waste at any one time; or, the site is a Small Quantity Generator if the site met all other criteria for a Conditionally Exempt Small Quantity Generator, but accumulated, at any time, more than 1,000 kg (2,200 lbs.) of RCRA hazardous waste.

Large Quantity Generators (LQG) generate, in any calendar month, 1,000 kg (2,200 lbs.) or more of RCRA hazardous waste; or generate, in any calendar month, or accumulated at any time, more than 1 kg (2.2 lbs.) of RCRA acute hazardous waste; or generate, in any calendar month, or accumulated at any time, more than 100 kg (220 lbs.) of spill cleanup material contaminated with RCRA acute hazardous waste.

**AST** Aboveground Storage Tank Facilities

VERSION DATE: 04/18/17

The Oil and Public Safety Division of the Colorado Department of Labor and Employment maintains this list of aboveground storage tank (AST) facilities. This AST database also includes other types of storage tank facilities such as liquefied petroleum gas (LPG), vehicle tank meters (VTM), and compressed natural gas facilities.

## ***Environmental Records Definitions - STATE (CO)***

**CLEANERS** Dry Cleaning Facilities

VERSION DATE: 02/01/17

This database contains dry cleaners which have obtained an air permit through the Air Pollution Control Division at the Colorado Department of Public Health and Environment.

**UST** Underground Storage Tank Facilities

VERSION DATE: 04/18/17

The Oil and Public Safety Division of the Colorado Department of Labor and Employment maintains this list of underground storage tank facilities.

**HISTSWLF** Historical Solid Waste Landfills

VERSION DATE: NR

This historical solid waste landfills database contains data from the Hazardous Materials Waste Management Division (HMWMD) of the Colorado Department of Public Health and other various state and local agencies. In the early 1980s, the HMWMD conducted a survey of staff members and local agencies to compile this listing of sites that were known or thought to have waste issues. This Solid Waste Historical Data is not considered complete or verifiable and has not been maintained since the late 1980s. The HMWMD is not responsible and shall not be liable to the used for damages of any kind arising out of the use of this data or information.

**HWSTSD** Hazardous Waste Sites- Treatment, Storage & Disposal

VERSION DATE: 06/30/03

The Resource Conservation and Recovery Act (RCRA) was enacted by congress in 1976, followed by the promulgation of implementing regulations in 1980. In 1984, the State was authorized by EPA to implement the RCRA program in Colorado on their behalf. TSD facilities treat, store, dispose, or recycle hazardous waste on site in units and therefore are subject to RCRA permitting requirements. Historic TSDs are facilities that have completed closure and/or post-closure of the RCRA Subtitle C Regulated Unit(s) or the Treatment/Storage/Disposal Unit is no longer regulated. This database was provided by the Colorado Department of Public Health and Environment.

**LST** Leaking Storage Tank Facilities

VERSION DATE: 04/18/17

The Oil and Public Safety Division of the Colorado Department of Labor and Employment maintains this list of leaking aboveground and underground storage tank facilities.

**LUSTTRUST** Leaking Underground Storage Tanks Trust Fund Sites

VERSION DATE: 01/01/00

## **Environmental Records Definitions - STATE (CO)**

Suspected tank leaks have been discovered at the sites included in this database, but the facility responsible for the leak has not been identified. The state's investigation and search for responsible parties is paid for out of the state's Leaking Underground Storage Tank (LUST) Trust Fund. This database was provided by the Colorado Department of Labor & Employment, Division of Oil and Public Safety, State Fund Section and is no longer updated.

### **METHANESITES** Methane Gas Study Sites

VERSION DATE: 01/01/81

This Investigation of Methane Gas Hazards report was prepared by the Denver Office of Emergency Preparedness in 1981. The purpose of this study was to assess the actual and potential generation, migration, explosive and related problems associated with specified landfills, and to identify existing and potential problems, suggested strategies to prevent, abate, and control such problems and recommend investigative and monitoring functions as may be deemed necessary. The Colorado Department of Health selected eight landfills as priorities due to population density and potential hazards to population and property.

### **SWF** Solid Waste Facilities

VERSION DATE: 12/29/16

The Colorado Department of Public Health and Environment maintains this database of solid waste disposal facilities, transfer stations, recyclers, waste tire registrants, and waste grease registrants.

### **UMTS** Uranium Mill Tailings Sites

VERSION DATE: 08/09/02

There were nine uranium mill tailings sites in Colorado designated for cleanup under the federal Uranium Mill Tailings Radiation Control Act. These nine sites, know commonly as UMTRA sites, were remediated jointly by the State of Colorado and the U.S. Department of Energy during the late 1980's and early 1990's. Mill tailings were removed from 8 of the mill sites and relocated in engineered disposal cells. A disposal cell is designed to encapsulate the material, reduce radon emanation, and prevent the movement of water through the material. At one site, Maybell, CO, the tailings were stabilized in-place at the mill site. After remediation of the tailings was completed, the State and DOE began to investigate the residual impacts to groundwater at the mill sites. The groundwater phase of the UMTRA program is on-going. This database was provided by the Colorado Department of Public Health and Environment.

### **VCRA** Voluntary Cleanup and Redevelopment Program Sites

VERSION DATE: 02/09/17

This site listing is provided by the Colorado Department of Public Health and Environment (CDPHE) and includes both voluntary cleanup and brownfield properties. The Voluntary Cleanup and Redevelopment program was created in 1994. The objective of the program is to facilitate the redevelopment and transfer of contaminated properties. Properties that sit untouched because of their real or perceived contamination can be rehabilitated

## **Environmental Records Definitions - STATE (CO)**

using the CDPHE's Brownfields Program in conjunction with the Voluntary Cleanup Program. Cleanup decisions are based on existing standards and the proposed use of the property. The actual cleanup and verification is the owner's responsibility.

**HWSCA** Hazardous Waste Sites- Corrective Action

VERSION DATE: 06/30/03

The Resource Conservation and Recovery Act (RCRA) was enacted by congress in 1976, followed by the promulgation of implementing regulations in 1980. In 1984, the Hazardous and Solid Waste Amendments (HSWA) were added to RCRA providing for corrective action at facilities subject to RCRA. That same year, the State was authorized by EPA to implement the RCRA program in Colorado on their behalf. Corrective action may be implemented as part of a RCRA Hazardous Waste Permit, an Order, or a Corrective Action Plan pursuant to the Colorado Hazardous Waste Regulations. Corrective action is the process by which regulated facilities investigate and remediate, as necessary, all contamination (soil, ground water, surface water, air) associated with their releases into the environment. Historic Corrective Action Sites are facilities that have completed the RCRA Subtitle C corrective Action process. This database was provided by the Colorado Department of Public Health and Environment.

**SF** Superfund Sites

VERSION DATE: 06/01/03

This listing contains active, deleted and proposed "Superfund" hazardous waste sites, as well as those sites identified through the Natural Resource Damages section of Superfund legislation and one Private Non-Superfund Cleanup site. A site qualifies for the National Priorities List (NPL or Superfund list) when the U.S. Environmental Protection Agency (EPA) determines there is a release or threatened release of hazardous substances that may endanger public health, welfare or the environment. In Colorado, the lead agency for Superfund remediation may be either the EPA or the Colorado Department of Public Health and Environment.

## ***Environmental Records Definitions - LOCAL***

**WCSWF**

Weld County Solid Waste Facilities

VERSION DATE: 03/20/17

This listing of solid waste facilities is provided by the Weld County Public Health Department.



## ***Environmental Records Definitions - TRIBAL***

**USTR08**                      Underground Storage Tanks On Tribal Lands

VERSION DATE: 10/17/16

This database, provided by the United States Environmental Protection Agency (EPA), contains underground storage tanks on Tribal lands located in EPA Region 8. This region includes the following states: Colorado, Montana, North Dakota, South Dakota, Utah, and Wyoming.

**LUSTR08**                      Leaking Underground Storage Tanks On Tribal Lands

VERSION DATE: 10/17/16

This database, provided by the United States Environmental Protection Agency (EPA), contains leaking underground storage tanks on Tribal lands located in EPA Region 8. This region includes the following states: Colorado, Montana, North Dakota, South Dakota, Utah, and Wyoming.

**ODINDIAN**                      Open Dump Inventory on Tribal Lands

VERSION DATE: 11/08/06

This Indian Health Service database contains information about facilities and sites on tribal lands where solid waste is disposed of, which are not sanitary landfills or hazardous waste disposal facilities, and which meet the criteria promulgated under section 4004 of the Solid Waste Disposal Act (42 U.S.C. 6944).

**INDIANRES**                      Indian Reservations

VERSION DATE: 01/01/00

The Department of Interior and Bureau of Indian Affairs maintains this database that includes American Indian Reservations, off-reservation trust lands, public domain allotments, Alaska Native Regional Corporations and Recognized State Reservations.