

August 12, 2022

## CDOT begins work on nine southeast highways for pavement marking operations

**PARK, TELLER, EL PASO, FREMONT, LAS ANIMAS, CUSTER, PUEBLO, HUERFANO, & PROWERS COUNTIES** - The Colorado Department of Transportation and prime contractor, RoadSafe Traffic Systems, will begin pavement-marking work across nine highways in southeastern Colorado on August 21. This project will focus on the removal and replacement of median and shoulder striping.

The project work zones are spread across several counties in Southeastern Colorado. These zones include:

- **Park County:** The highways impacted will be CO State Highway 9 from Mile Point 70.36 to 80.24, MP 64.67 to 65.40, MP 47.58 to 63.73 and MP 18.0 to 46.97. US Highway 285 from MP 201.11 to 207.62 and MP 185.30 to 188.0 will also be impacted.
- **Fremont County:** The highway impacted will be CO 9 from MP 0.0 to 18.0.
- **Teller County:** The highway impacted will be CO State Highway 67 from MP 76.92 to 77.50.
- **El Paso County:** The highway impacted will be CO State Highway 83 from MP 20.36 to 30.24.
- **Pueblo County:** The highway impacted will be CO State Highway 165 from MP 0.0 to 36.89.
- **Custer County:** The highway impacted will be CO State Highway 96 from MP 16.57 to 20.20.
- **Huerfano County:** The highways impacted will be US Highway 160 from MP 294.15 to 305.38 and CO State Highway 12 from MP 0.0 to 22.10.
- **Las Animas County:** The highway impacted will be CO 12 from MP 22.20 to 70.83.
- **Prowers County:** The highway impacted will be US Highway 50 from 433.35 to 467.58.

The project will be broken in to two phases, one occurring in the fall from August until late October and one in the spring of 2023 from March until June. During the winter, work will cease and there will be no impacts to traffic. During the fall phase of the project, crews will start operations on CO 67, and move to US 50, CO 96, CO 165, CO 160, and end with US 50. The spring phase will focus on striping the remaining highways.

### Travel Impacts

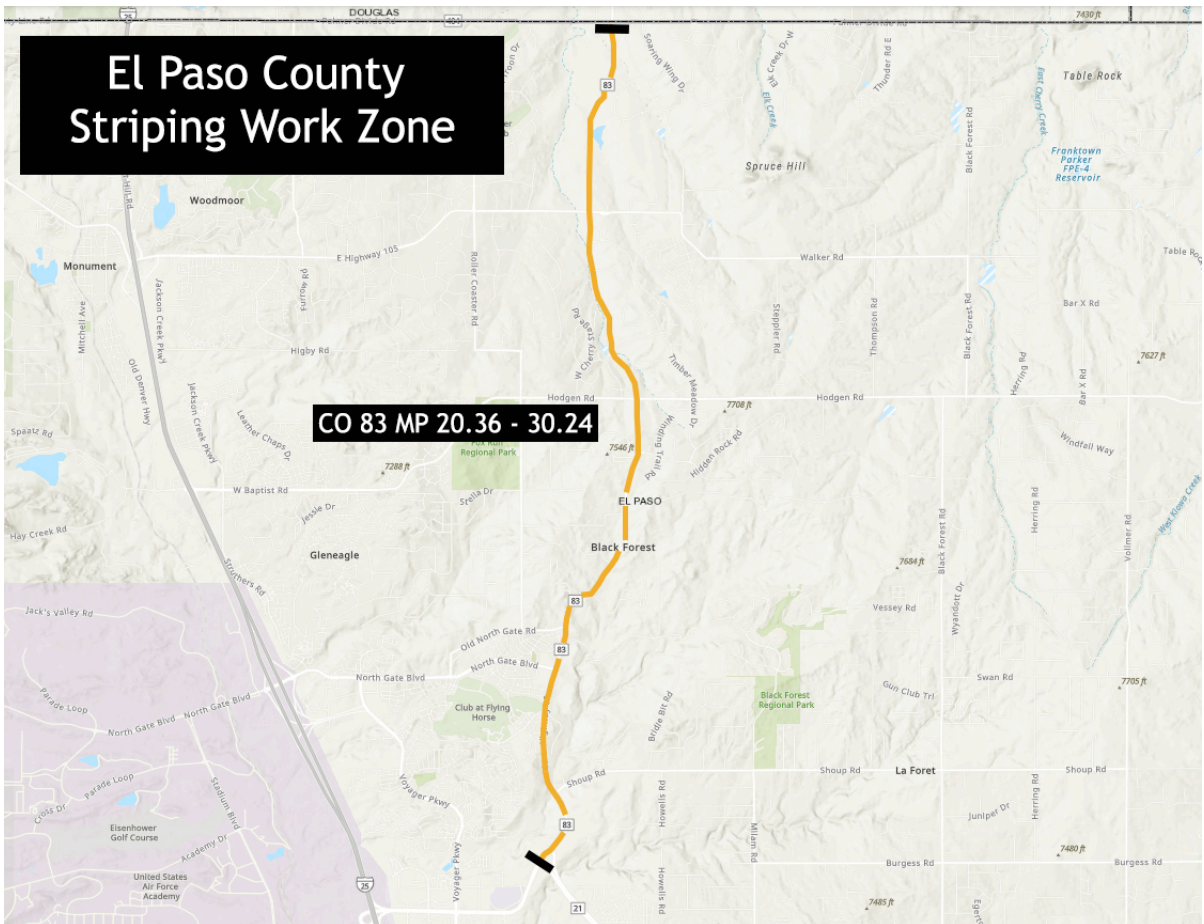
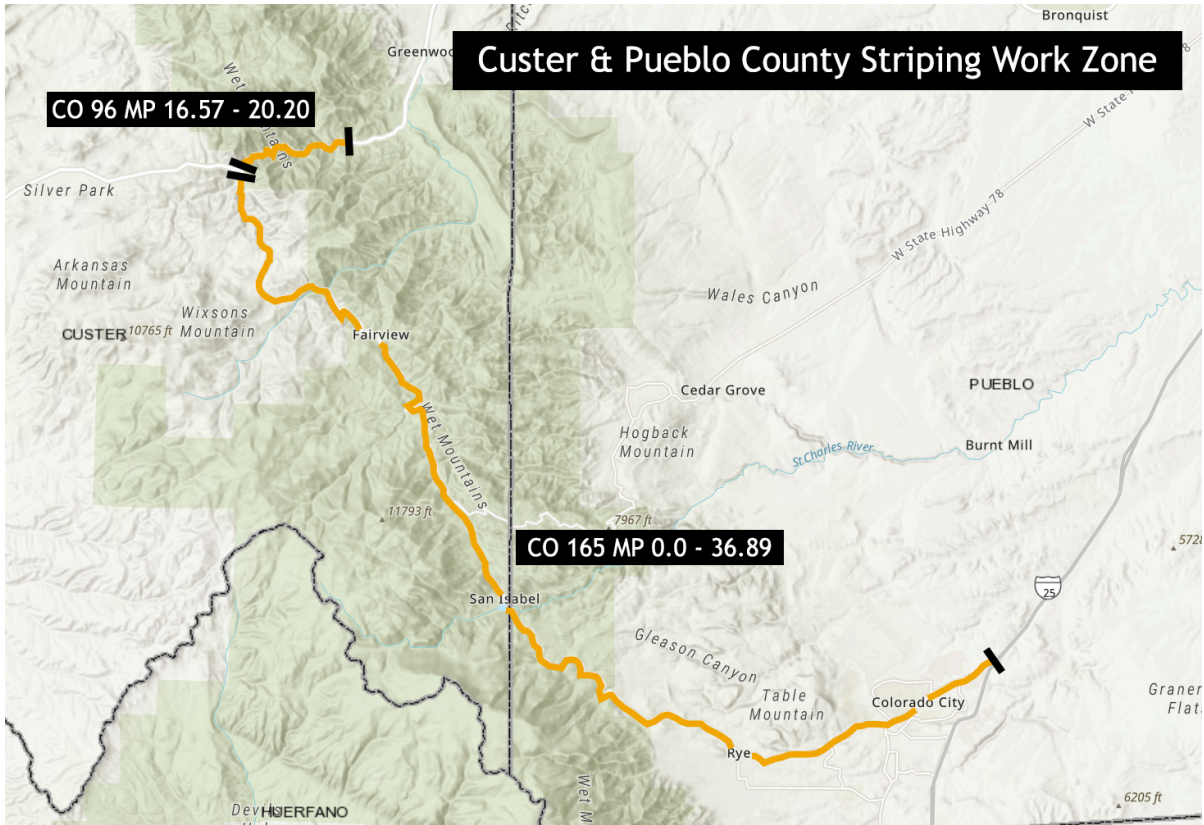
Crews will primarily be working nighttime hours throughout the duration of the project. Work will occur from 7:00 p.m. to 6:00 a.m., Sunday night through Friday morning. Single lane closures are expected intermittently in each project location with at least one through lane of traffic open at all times. These lane reductions may slow traffic, but are not anticipated to cause delays. The project as a whole is expected to last until June, 2023. Please visit [www.cotrip.org](http://www.cotrip.org) for real-time lane closure information, or signup for email notifications for project updates.

### Project Contact Information

For additional information about this project, contact the project team.

- Project information hotline: 970.880.4967
- Project email: [publicinfoco@gmail.com](mailto:publicinfoco@gmail.com)
- Project website: <https://www.codot.gov/projects/southeastern-colorado-pavement-marking>

###

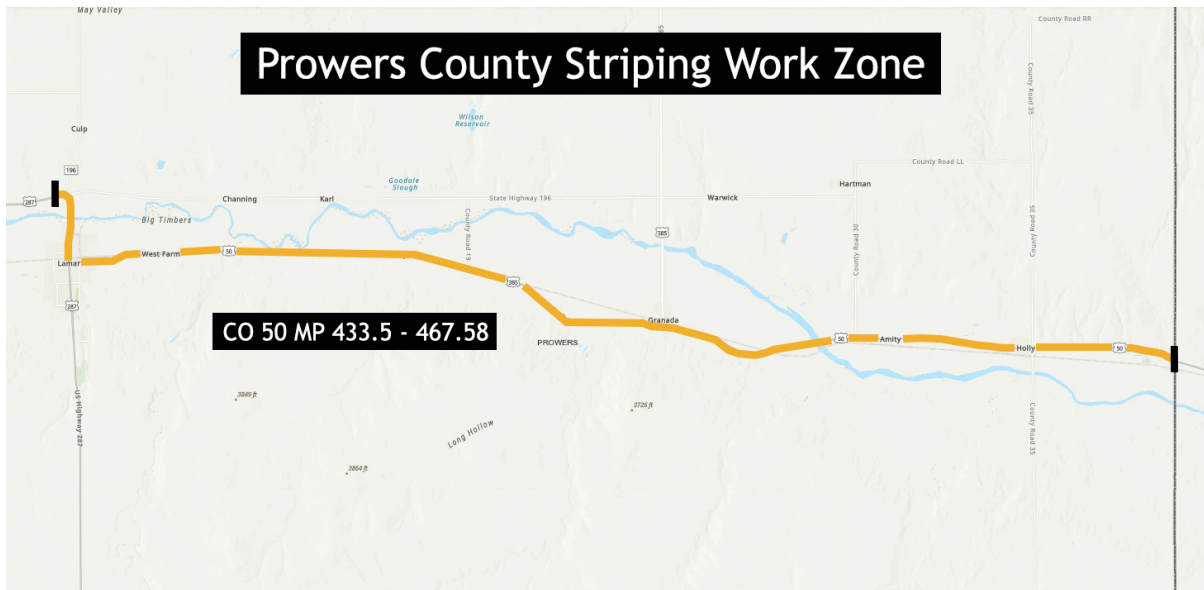




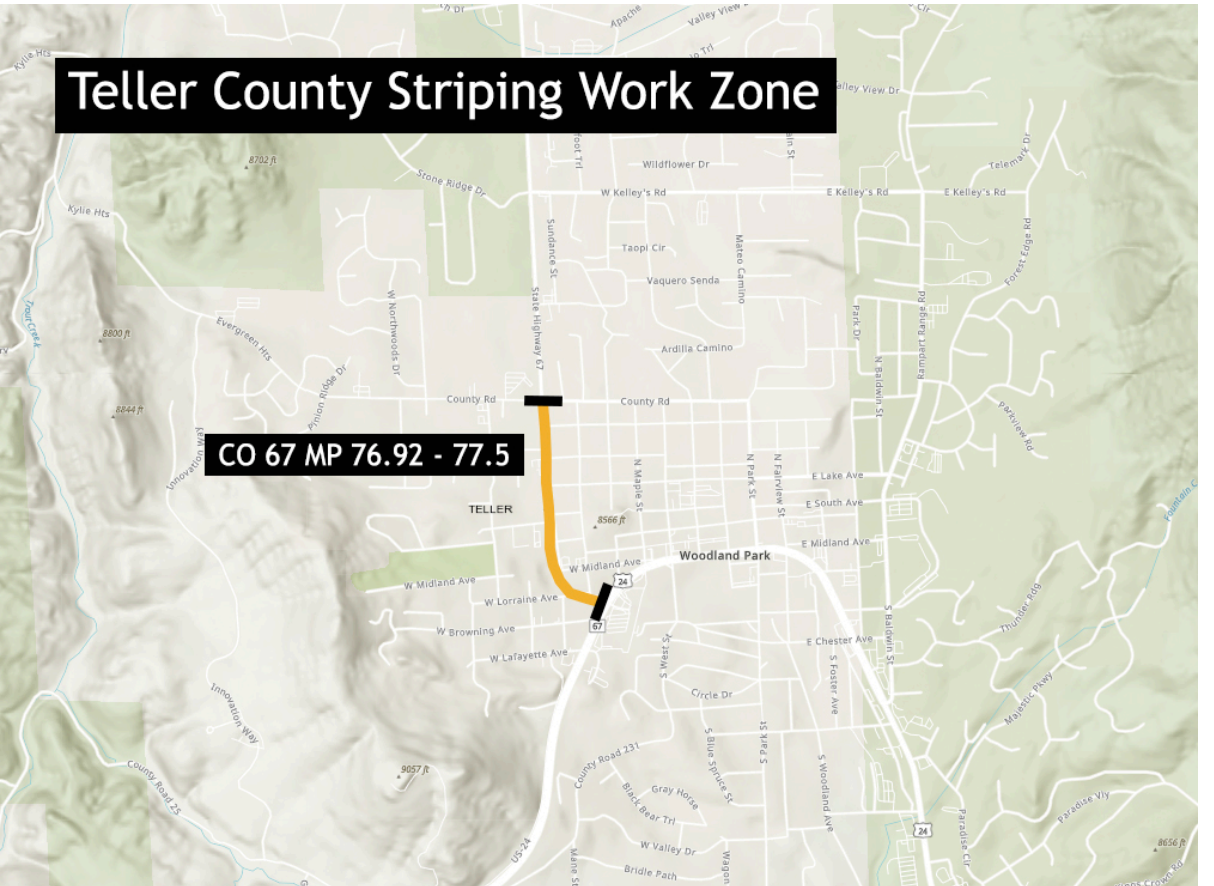
# Huerfano & Las Animas County Striping Work Zone



# Prowers County Striping Work Zone









# Park County Striping Work Zones

