

Quick Links

[Why this Project is Needed](#)

[Corridor History](#)

[Corridor Planning Segments](#) ▾

[CO 7 Coalition](#)

[Bike and Pedestrian Facilities](#)

[Technology](#)

[Transit](#)

[Frequently Asked Questions](#)

[How to Get Involved](#)

[Related Projects and Studies](#)

Segment A: 28th Street to 63rd Street - Preliminary Engineering Study & Environmental

About this Segment



Busy Intersection on CO 7 in Boulder

Contact Segment A

Project Hotline:
720-593-4540

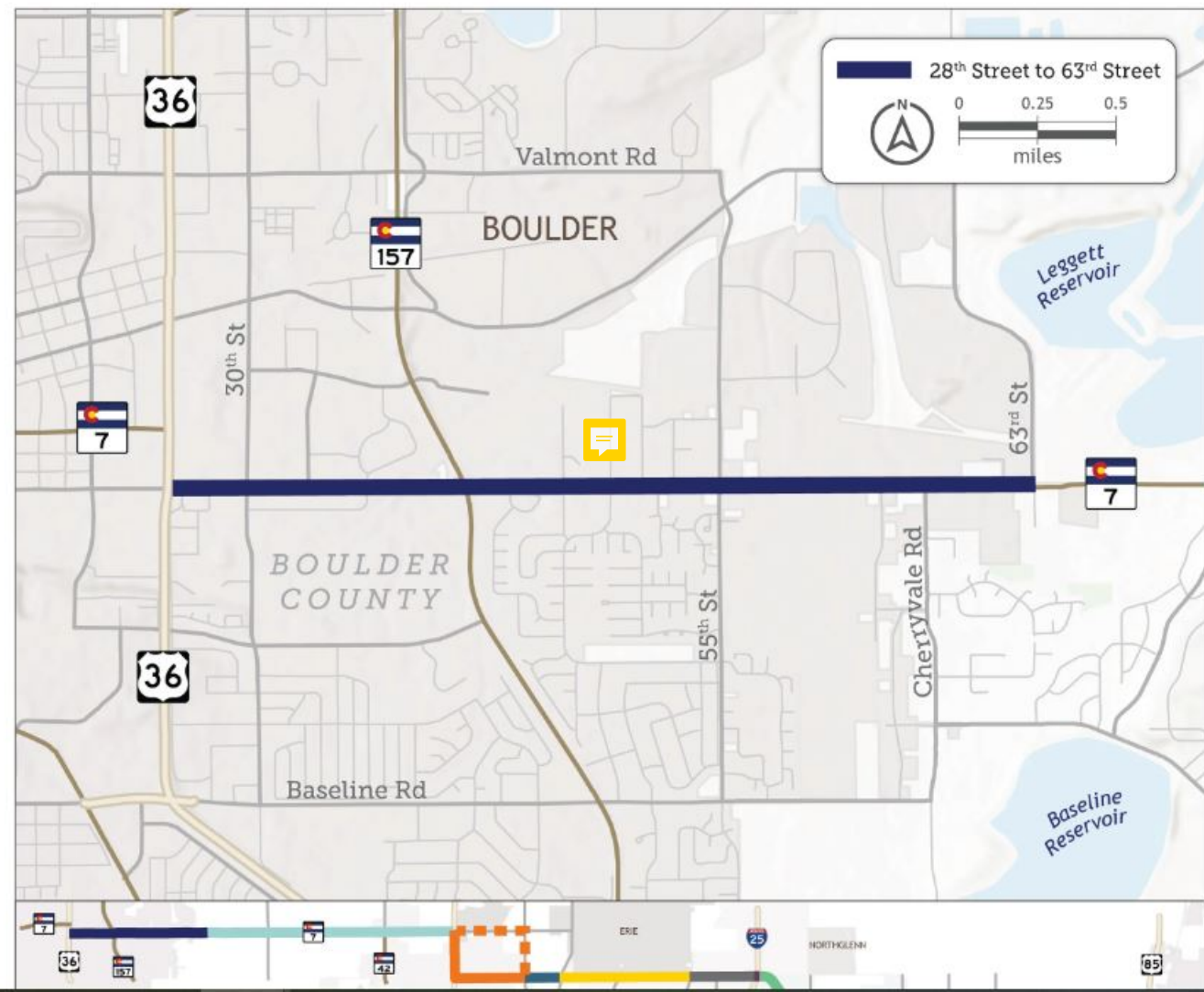
Project Email:

co7corridor@gmail.com

Alexa Muraida
Segment A Project Information
Manager

CO 7 Coalition Representatives:
CDOT, RTD, representatives from the cities of Boulder and Boulder County. Additional coalition members come from Commuting Solutions, the Northwest Chamber Alliance, Smart Commute, and the University of Colorado.

The CO 7 Corridor Segment A between 28th Street to 63rd Street is in the preliminary engineering study and environmental phase. This project is one of the keystone projects along the corridor as one of the most urban, developed, and congested segments. The corridor is a critical commuter and business route (transit, biking, personal vehicle, goods movement) connecting the region to Boulder's core. The project area is commonly known as East Arapahoe, a six-lane road and one of the City of Boulder's most heavily traveled commuter corridors.





Segment A: 28th Street to 63rd Street

This project will provide a safe multimodal transportation system that supports the economy, enhances the environment, and improves the quality of life for both residents and visitors.

The project team will identify alternatives and develop 15% design plans for multimodal improvements along the CO 7 corridor in Boulder. In addition, preliminary engineering for a protected intersection at CO 7 and 30th Street is being designed as a separate project along the East Arapahoe corridor. The project team will incorporate the intersection design into the corridor design set.

Key Project Elements:

- Building upon previous planning and feasibility studies.
- Advancing the design of Bus Rapid Transit.
- Linked improvements to complementary projects.
- Equitably serving the range of potential users - commuters, seniors, young people, persons with disabilities, and under-resourced communities.



Key Project Elements:

- Building upon previous planning and feasibility studies.
- Advancing the design of Bus Rapid Transit.
- Linked improvements to complementary projects.
- Equitably serving the range of potential users - commuters, seniors, young people, persons with disabilities, and under-resourced communities.



Blue city bus at CO 7 intersection in Boulder

CO 7 Segment A Project Schedule

PROJECT SCHEDULE CO 7 Segment A 28th Street to 63rd Street

Public Engagement

- Stakeholder Meetings
- Online Public Meetings

Preliminary Design and Environmental

- Concept Evaluation and Refinements
- Environmental
- 15% Design



CO 7 Segment A Project Schedule

Public Engagement

- Stakeholder Meetings: May, August, and October 2023
- Online Public Meetings: May and August 2023.

Preliminary Design and Environmental



- Concept Evaluation and Refinements: March through June 2023
- Environmental: March through June 2023
- 15% Design: January through December 2023




Cars driving on Arapahoe Avenue in Boulder, Colorado.

Desired Outcomes

- A strengthened multimodal network, corridor preservation to connect communities and improve safety, accessibility, and designs that focus on moving people, not just cars.
- Existing and future multimodal connections to connect bikeways and sidewalks, connect destinations with improved pedestrian crossings.
- Increased mobility and flexibility.
- Reduce speeding.
- Provide an alternative to driving.
- Improved air quality and reduce our impact on the climate.

Project Funding

The project is funded by CDOT with support from the City of Boulder.



RTD Bus at bus stop in downtown Boulder




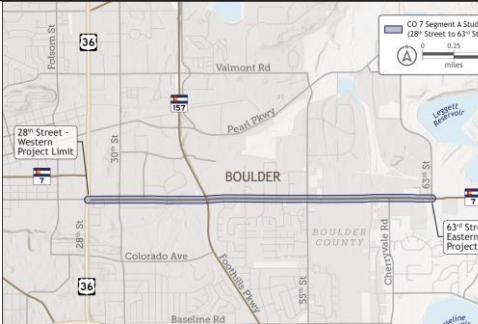

CO 7 Multimodal Corridor Brighton to Boulder

Segment A Alt Text

	<p>Image of Colorado State Highway 7 (CO 7) between the Flatirons Golf Course and 63rd Street in Boulder, Colorado. The image showcases a roadway including access for pedestrians, bicyclists, motorists and transit riders.</p>
	<p>Map image showing Colorado State Highway 7 (CO 7) corridor between Brighton and Boulder. The map illustrates segment A of CO 7 between 28th Street to 63rd Street.</p>
	<p>Image of Regional Transportation District - Denver (RTD) bus stop shelter in Boulder, Colorado near the intersection of Arapahoe Avenue and 28th Street.</p>



CO 7 Multimodal Corridor Brighton to Boulder

	<p>Image of Boulder Creek multi-use path on Arapahoe Avenue in Boulder, Colorado.</p>
 <p>The map shows the CO 7 Segment A Study Area, which is a blue line representing the corridor between 28th Street (Western Project Limit) and 63rd Street (Eastern Project Limit) in Boulder, Colorado. Key streets shown include Valmont Rd, Pearl Pkwy, Colorado Ave, Baseline Rd, and various local streets like 28th St, 30th St, 35th St, and 63rd St. The map also indicates the location of the Boulder Creek multi-use path and the intersection of Arapahoe Avenue and 28th Street. A legend and scale bar are included in the top right corner of the map.</p>	<p>Map image showing Colorado State Highway 7 (CO 7) corridor between Brighton and Boulder. The map illustrates the existing conditions study area of segment A of CO 7 between 28th Street to 63rd Street.</p>
	<p>Image of multi-use path approaching a raised crosswalk near the intersection of Arapahoe Avenue and 28th Street in Boulder, Colorado.</p>