









LEGEND

	EXISTING ROW
	EXISTING PARCEL
	EXISTING REGIONAL TRAIL
	PROPOSED REGIONAL TRAIL
	MODIFIED EXISTING REGIONAL TRAIL
	PROPOSED ALTERNATIVE
	BRIDGE
	REMOVE PAVEMENT

DRAFT
DATE: 05/10/06

30TH & 26TH SIGNALIZED INTERSECTIONS



Design Option
#8