




Appendix B Conceptual Design and Signage Plans

**Proposed Action 50-Foot Cross Section
Conceptual Design Plans**

23378 4:00:07 AM S:\Tranproj\1000235683\Drawings\Proposed Action 50-Ft Plans\DES_PL50Rec01.dgn




Print Date:	2/3/2012
File Name:	DES_PL50Rec01.dgn
Horiz. Scale:	1:100
Vert. Scale:	
Unit Information:	English
Unit Leader Initials:	
ATKINS	4601 DTC Boulevard, Suite 700 Denver, CO 80237 Phone: (303) 221-7275 Fax: (303) 221-7276



FEBRUARY 2, 2012

CONCEPTUAL LEVEL SUBJECT TO REVISION	
PROPOSED ACTION - 50 FT ROAD SECTION	
Subset Sheets: Plan	Sheet Number: 1

23378 4:01:00 AM S:\Tranproj\1000235683\Drawings\Proposed Action 50-Ft Plans\DES_PL50Rec02.dgn



Legend	
Roadway Design Elements	
Wall Height = 0-5ft	
Wall Height = 5-10ft	
Wall Height = 10-20ft	
Existing Right-of-Way	
100-yr Floodplain	
2-yr Floodplain	
Wetland Boundary	
Riparian Area Boundary	
Limits of Construction	

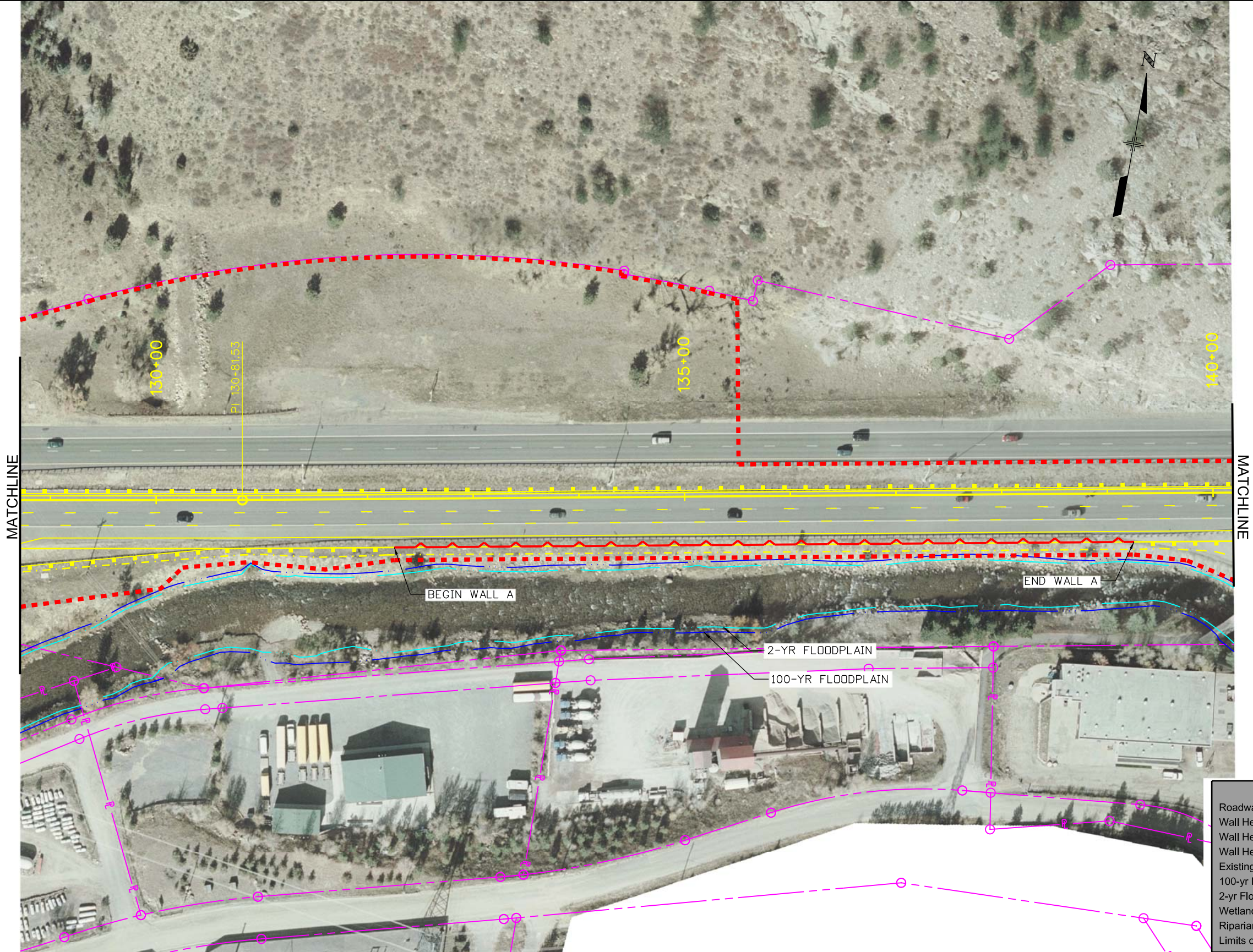
Print Date:	2/3/2012
File Name:	DES_PL50Rec02.dgn
Horiz. Scale:	1:100
Vert. Scale:	
Unit Information:	English
Unit Leader Initials:	
ATKINS	4601 DTC Boulevard, Suite 700 Denver, CO 80237 Phone: (303) 221-7275 Fax: (303) 221-7276



FEBRUARY 2, 2012

CONCEPTUAL LEVEL SUBJECT TO REVISION	
PROPOSED ACTION - 50 FT ROAD SECTION	
Subset Sheets: Plan	Sheet Number: 2

23378 4:01:58 AM S:\Tranproj\1000235683\Design\Drawings\Proposed Action 50-Ft Plans\DES_PL50Rec03.dgn



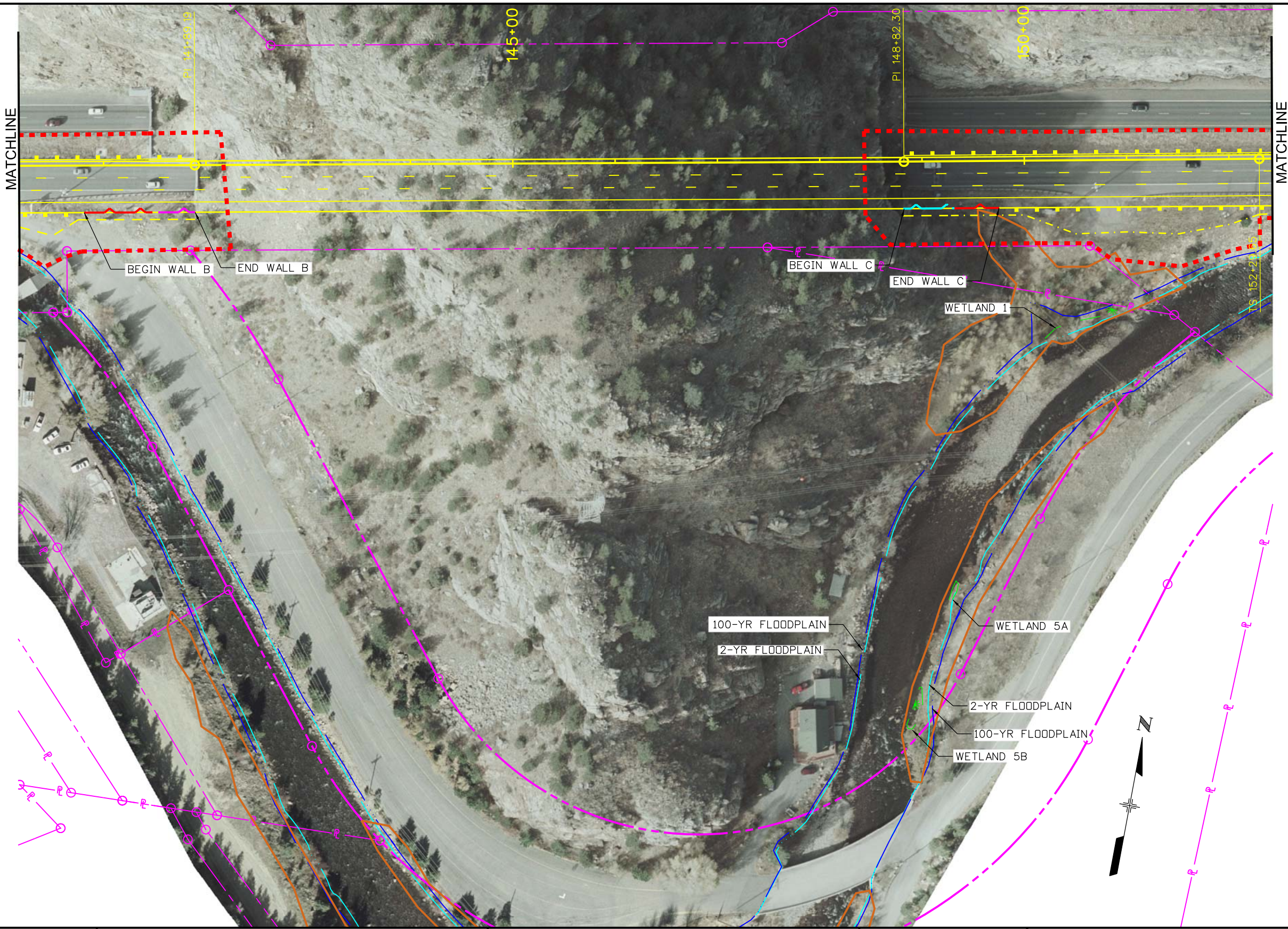
Legend	
Roadway Design Elements	
Wall Height = 0-5ft	
Wall Height = 5-10ft	
Wall Height = 10-20ft	
Existing Right-of-Way	
100-yr Floodplain	
2-yr Floodplain	
Wetland Boundary	
Riparian Area Boundary	
Limits of Construction	

Print Date:	2/3/2012
File Name:	DES_PL50Rec03.dgn
Horiz. Scale:	1:100
Vert. Scale:	
Unit Information:	English
Unit Leader Initials:	
ATKINS	4601 DTC Boulevard, Suite 700 Denver, CO 80237 Phone: (303) 221-7275 Fax: (303) 221-7276



FEBRUARY 2, 2012

CONCEPTUAL LEVEL SUBJECT TO REVISION	
PROPOSED ACTION - 50 FT ROAD SECTION	
Subset Sheets: Plan	Sheet Number: 3



Legend	
Roadway Design Elements	
Wall Height = 0-5ft	
Wall Height = 5-10ft	
Wall Height = 10-20ft	
Existing Right-of-Way	
100-yr Floodplain	
2-yr Floodplain	
Wetland Boundary	
Riparian Area Boundary	
Limits of Construction	

Print Date:	2/3/2012
File Name:	DES_PL50Rec04.dgn
Horiz. Scale:	1:100
Vert. Scale:	
Unit Information:	English
Unit Leader Initials:	
ATKINS	4601 DTC Boulevard, Suite 700 Denver, CO 80237 Phone: (303) 221-7275 Fax: (303) 221-7276

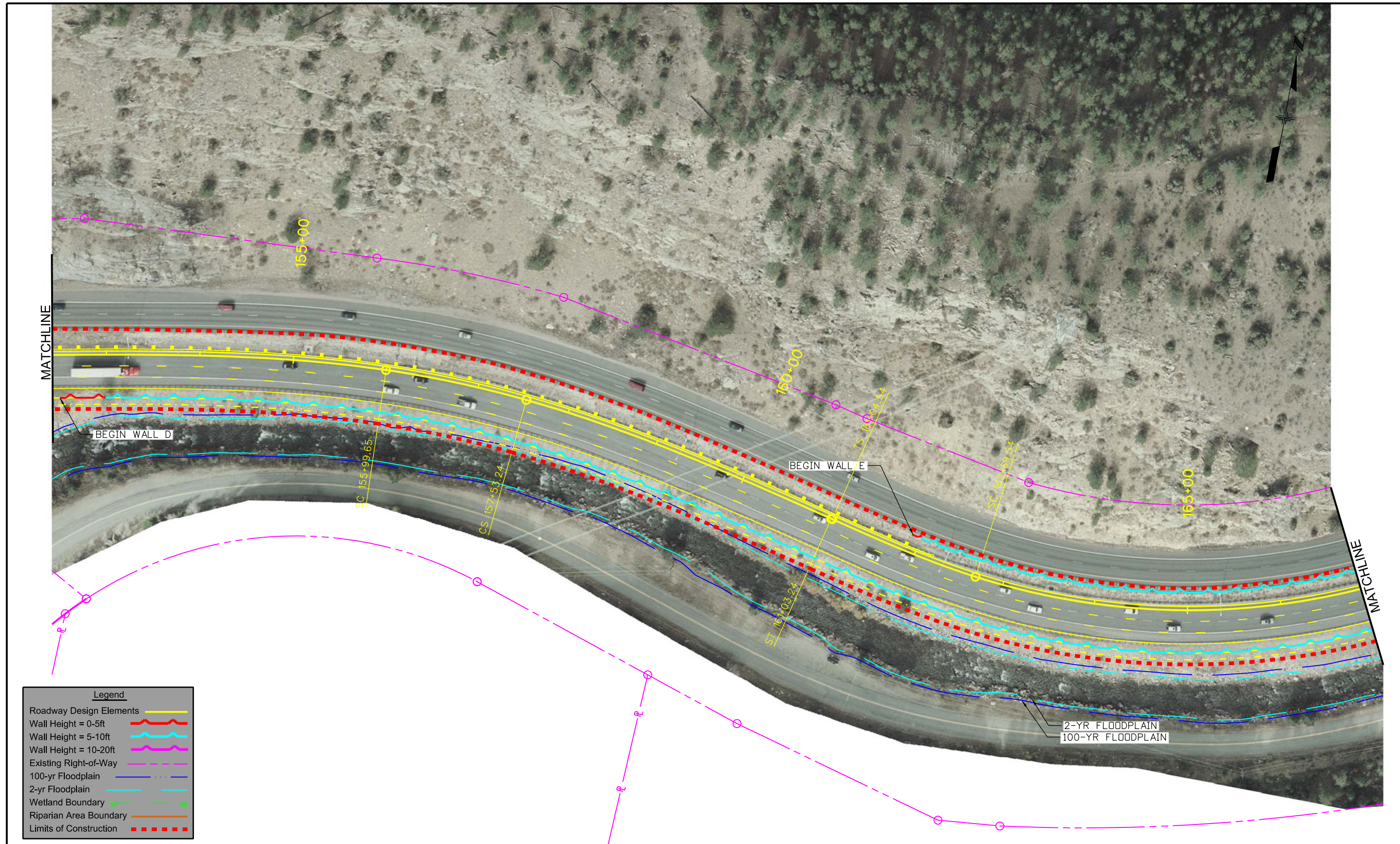


FEBRUARY 2, 2012

CONCEPTUAL LEVEL SUBJECT TO REVISION	
PROPOSED ACTION - 50 FT ROAD SECTION	
Subset Sheets: Plan	Sheet Number: 4

23378 4:02:51 AM S:\Tranproj\100023583\Drawings\Proposed Action 50-Ft Plans\DES_PL50Rec04.dgn

23378 4:05:48 AM S:\Tranproj\100023583\Drawings\Proposed Action 50-Ft Plans\DES_PL50Rec05.dgn



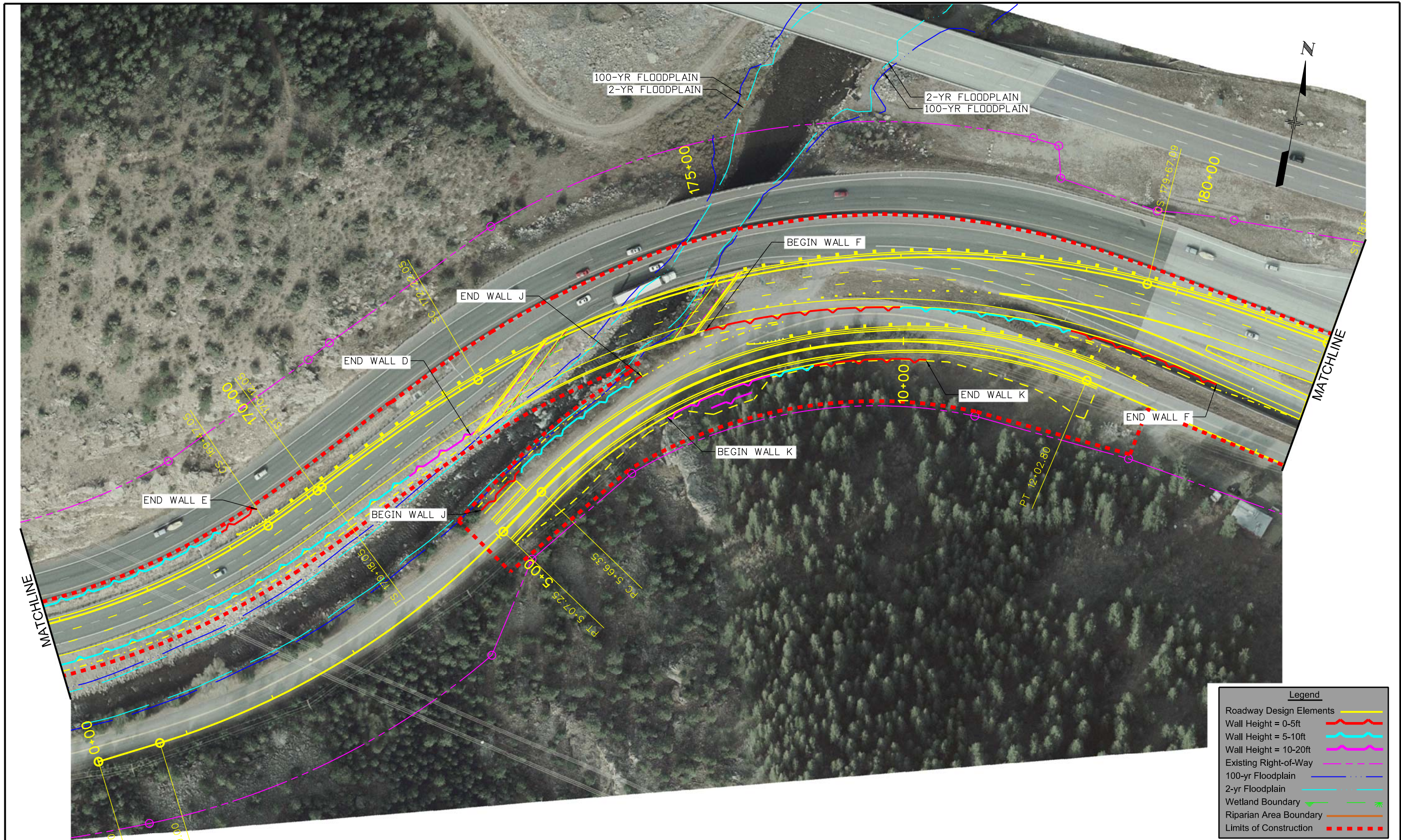
Legend	
Roadway Design Elements	
Wall Height = 0-5ft	
Wall Height = 5-10ft	
Wall Height = 10-20ft	
Existing Right-of-Way	
100-yr Floodplain	
2-yr Floodplain	
Wetland Boundary	
Riparian Area Boundary	
Limits of Construction	

Print Date:	2/3/2012
File Name:	DES_PL50Rec05.dgn
Horiz. Scale:	1:100
Vert. Scale:	
Unit Information:	English
Unit Leader Initials:	
ATKINS	4601 DTC Boulevard, Suite 700 Denver, CO 80237 Phone: (303) 221-7275 Fax: (303) 221-7276




FEBRUARY 2, 2012

CONCEPTUAL LEVEL SUBJECT TO REVISION	
PROPOSED ACTION - 50 FT ROAD SECTION	
Subset Sheets: Plan	Sheet Number: 5



Legend	
Roadway Design Elements	
Wall Height = 0-5ft	
Wall Height = 5-10ft	
Wall Height = 10-20ft	
Existing Right-of-Way	
100-yr Floodplain	
2-yr Floodplain	
Wetland Boundary	
Riparian Area Boundary	
Limits of Construction	

Print Date:	2/3/2012
File Name:	DES_PL50Rec06.dgn
Horiz. Scale:	1:100.143
Vert. Scale:	
Unit Information:	English
Unit Leader Initials:	
ATKINS	4601 DTC Boulevard, Suite 700 Denver, CO 80237 Phone: (303) 221-7275 Fax: (303) 221-7276



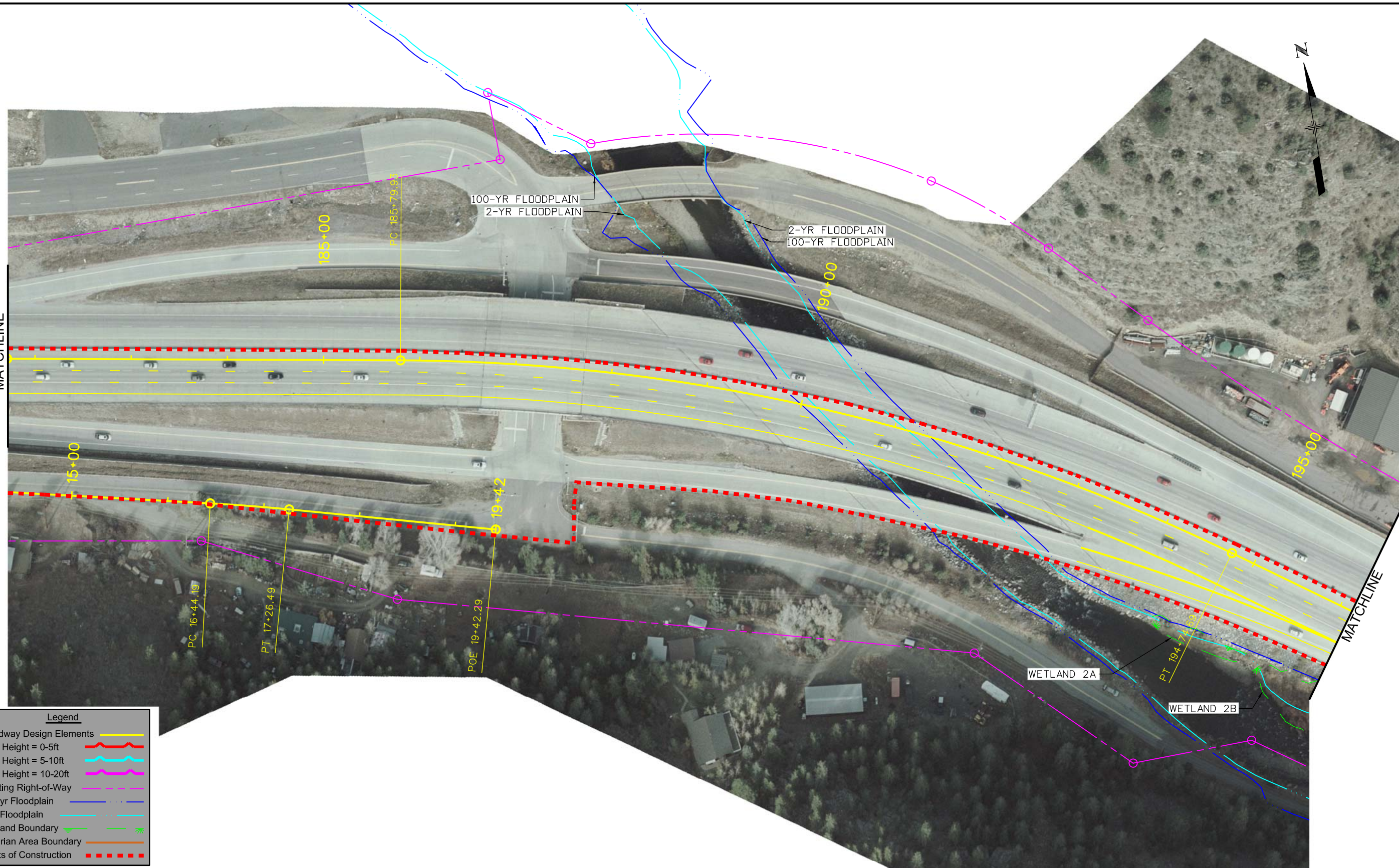
FEBRUARY 2, 2012

CONCEPTUAL LEVEL SUBJECT TO REVISION	
PROPOSED ACTION - 50 FT ROAD SECTION	
Subset Sheets: Plan	Sheet Number: 6

23378 4:06:40 AM S:\Tranproj\100023683\23683\Design\Drawings\Proposed Action 50-Ft Plans\DES_PL50Rec06.dgn

MATCHLINE

MATCHLINE



Legend	
Roadway Design Elements	
Wall Height = 0-5ft	
Wall Height = 5-10ft	
Wall Height = 10-20ft	
Existing Right-of-Way	
100-yr Floodplain	
2-yr Floodplain	
Wetland Boundary	
Riparian Area Boundary	
Limits of Construction	

Print Date:	2/3/2012
File Name:	DES_PL50Rec07.dgn
Horiz. Scale:	1:100
Vert. Scale:	
Unit Information:	English
Unit Leader Initials:	
ATKINS	4601 DTC Boulevard, Suite 700 Denver, CO 80237 Phone: (303) 221-7275 Fax: (303) 221-7276

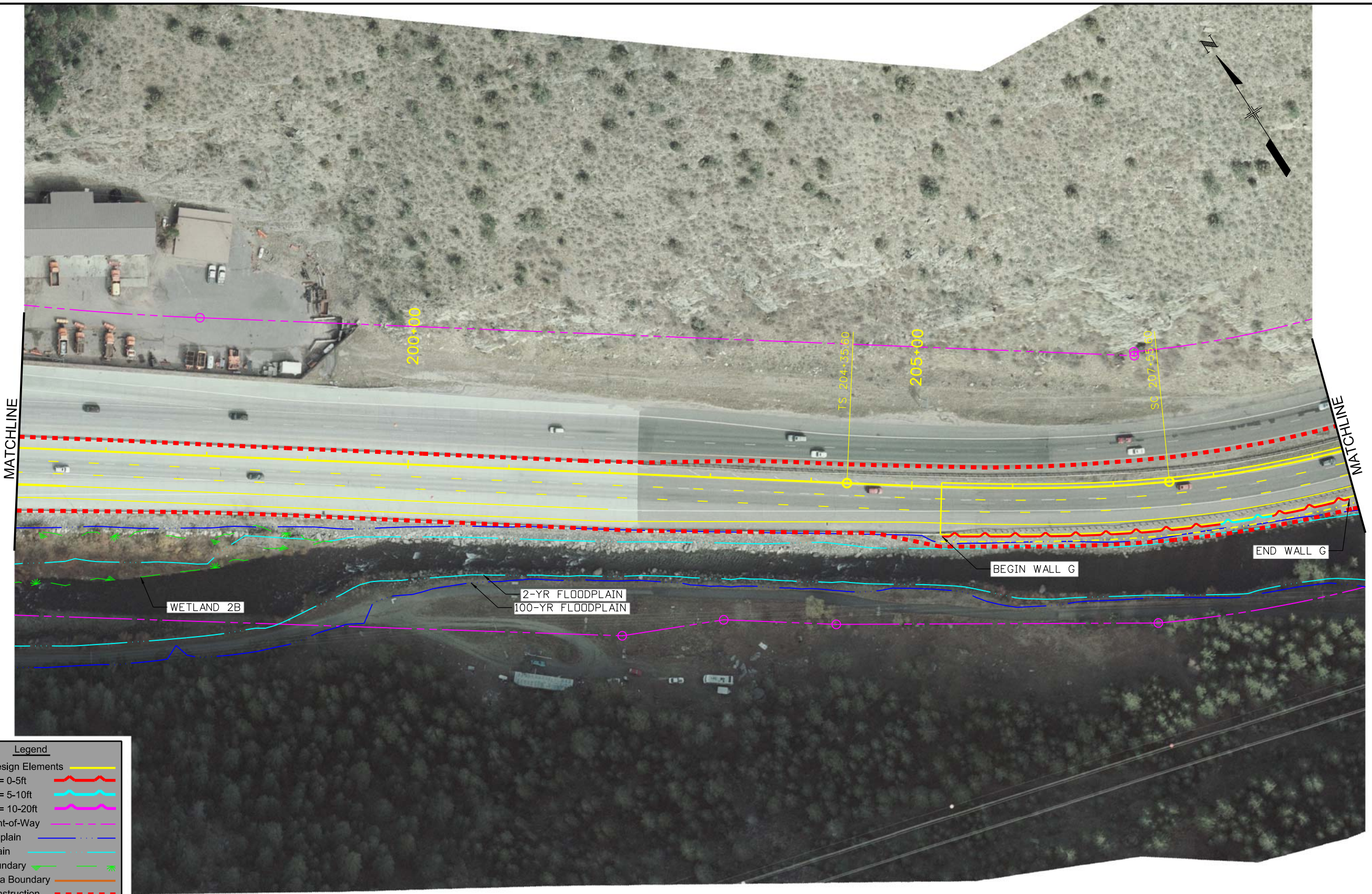


FEBRUARY 2, 2012

CONCEPTUAL LEVEL SUBJECT TO REVISION	
PROPOSED ACTION - 50 FT ROAD SECTION	
Subset Sheets: Plan	Sheet Number: 7

23378 4:07:32 AM S:\Tranproj\1000235683\Design\Drawings\Proposed Action 50-Ft Plans\DES_PL50Rec07.dgn

23378 4:08:25 AM S:\Tranproj\1000235683\Drawings\Proposed Action 50-Ft Plans\DES_PL50Rec08.dgn




Legend	
Roadway Design Elements	
Wall Height = 0-5ft	
Wall Height = 5-10ft	
Wall Height = 10-20ft	
Existing Right-of-Way	
100-yr Floodplain	
2-yr Floodplain	
Wetland Boundary	
Riparian Area Boundary	
Limits of Construction	

Print Date:	2/3/2012
File Name:	DES_PL50Rec08.dgn
Horiz. Scale:	1:100
Vert. Scale:	
Unit Information:	English
Unit Leader Initials:	
ATKINS	4601 DTC Boulevard, Suite 700 Denver, CO 80237 Phone: (303) 221-7275 Fax: (303) 221-7276



FEBRUARY 2, 2012

CONCEPTUAL LEVEL SUBJECT TO REVISION	
PROPOSED ACTION - 50 FT ROAD SECTION	
Subset Sheets: Plan	Sheet Number: 8



Legend	
Roadway Design Elements	
Wall Height = 0-5ft	
Wall Height = 5-10ft	
Wall Height = 10-20ft	
Existing Right-of-Way	
100-yr Floodplain	
2-yr Floodplain	
Wetland Boundary	
Riparian Area Boundary	
Limits of Construction	

Print Date:	2/3/2012
File Name:	DES_PL50Rec09.dgn
Horiz. Scale:	1:100
Vert. Scale:	
Unit Information:	English
Unit Leader Initials:	
ATKINS	4601 DTC Boulevard, Suite 700 Denver, CO 80237 Phone: (303) 221-7275 Fax: (303) 221-7276

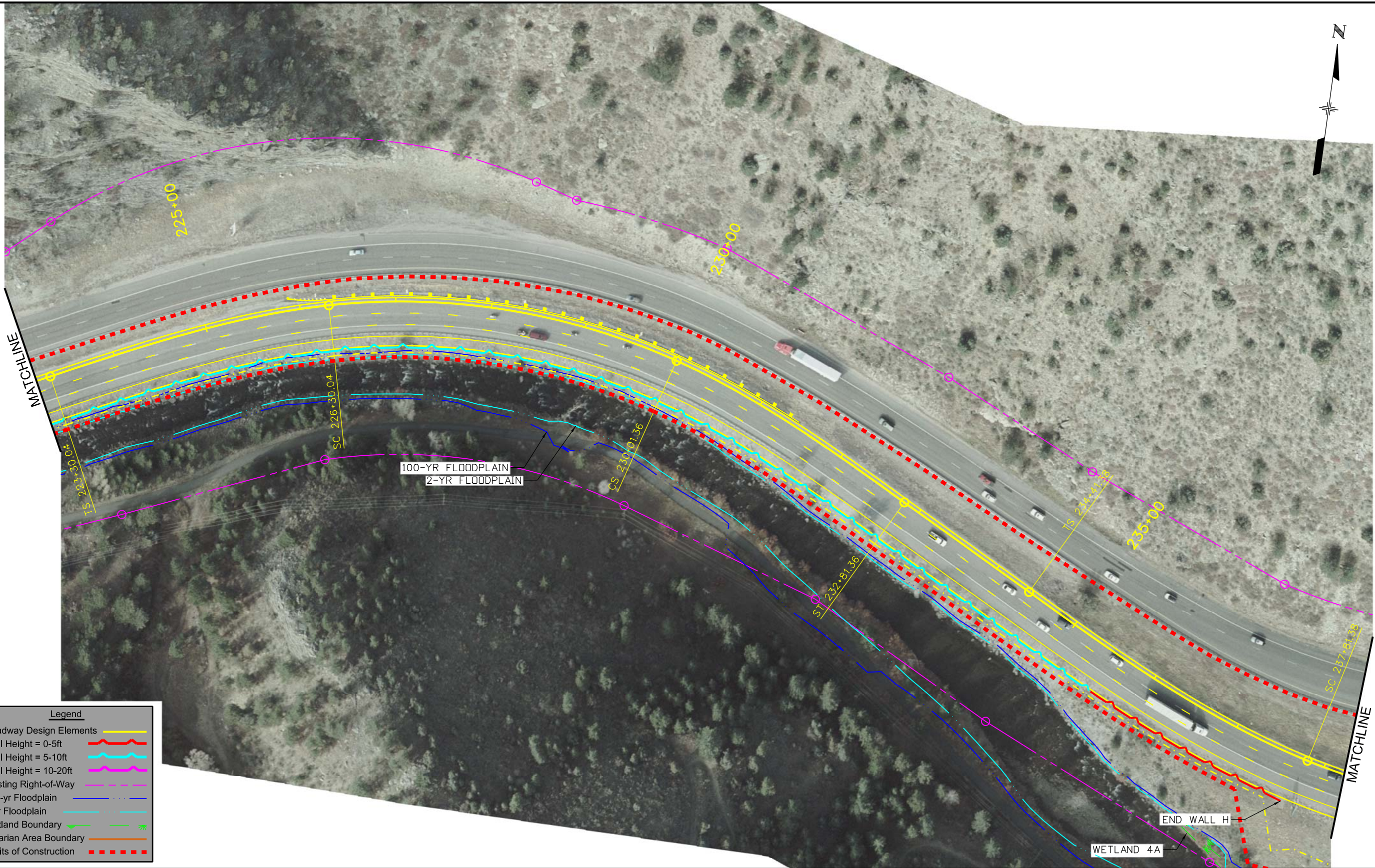


FEBRUARY 2, 2012

CONCEPTUAL LEVEL SUBJECT TO REVISION	
PROPOSED ACTION - 50 FT ROAD SECTION	
Subset Sheets: Plan	Sheet Number: 9

23378 4:09:24 AM S:\Tranproj\1000235683\Drawings\Proposed Action 50-Ft Plans\DES_PL50Rec09.dgn

23378 4:10:18 AM S:\Tranproj\1000235683\Design\Drawings\Proposed Action 50-Ft Plans\DES_PL50Rec10.dgn



Legend	
Roadway Design Elements	
Wall Height = 0-5ft	
Wall Height = 5-10ft	
Wall Height = 10-20ft	
Existing Right-of-Way	
100-yr Floodplain	
2-yr Floodplain	
Wetland Boundary	
Riparian Area Boundary	
Limits of Construction	

Print Date:	2/3/2012
File Name:	DES_PL50Rec10.dgn
Horiz. Scale:	1:100
Vert. Scale:	
Unit Information:	English
Unit Leader Initials:	
ATKINS	4601 DTC Boulevard, Suite 700 Denver, CO 80237 Phone: (303) 221-7275 Fax: (303) 221-7276



FEBRUARY 2, 2012

CONCEPTUAL LEVEL SUBJECT TO REVISION	
PROPOSED ACTION - 50 FT ROAD SECTION	
Subset Sheets: Plan	Sheet Number: 10



Legend	
Roadway Design Elements	
Wall Height = 0-5ft	
Wall Height = 5-10ft	
Wall Height = 10-20ft	
Existing Right-of-Way	
100-yr Floodplain	
2-yr Floodplain	
Wetland Boundary	
Riparian Area Boundary	
Limits of Construction	

Print Date:	2/3/2012
File Name:	DES_PL50Rec11.dgn
Horiz. Scale:	1:100
Vert. Scale:	
Unit Information:	English
Unit Leader Initials:	
ATKINS	4601 DTC Boulevard, Suite 700 Denver, CO 80237 Phone: (303) 221-7275 Fax: (303) 221-7276




FEBRUARY 2, 2012

CONCEPTUAL LEVEL SUBJECT TO REVISION	
PROPOSED ACTION - 50 FT ROAD SECTION	
Subset Sheets: Plan	Sheet Number: 11

23378 4:11:12 AM S:\Tranproj\1000235683\Design\Drawings\Proposed Action 50-Ft Plans\DES_PL50Rec11.dgn

23378 4:12:07 AM S:\Tranproj\1000235683\Design\Drawings\Proposed Action 50-Ft Plans\DES_PL50Rec12.dgn



Legend	
Roadway Design Elements	
Wall Height = 0-5ft	
Wall Height = 5-10ft	
Wall Height = 10-20ft	
Existing Right-of-Way	
100-yr Floodplain	
2-yr Floodplain	
Wetland Boundary	
Riparian Area Boundary	
Limits of Construction	

Print Date:	2/3/2012
File Name:	DES_PL50Rec12.dgn
Horiz. Scale:	1:100
Vert. Scale:	
Unit Information:	English
Unit Leader Initials:	
ATKINS	4601 DTC Boulevard, Suite 700 Denver, CO 80237 Phone: (303) 221-7275 Fax: (303) 221-7276




FEBRUARY 2, 2012

CONCEPTUAL LEVEL SUBJECT TO REVISION	
PROPOSED ACTION - 50 FT ROAD SECTION	
Subset Sheets: Plan	Sheet Number: 12

**Proposed Action 56-Foot Cross Section
Conceptual Design Plans**

23378 4:14:48 AM S:\Tranproj\1000235683\Drawings\Proposed Action 56-Ft Plans\DES_PL56Rec01.dgn




Print Date:	2/3/2012
File Name:	DES_PL56Rec01.dgn
Horiz. Scale:	1:100
Vert. Scale:	
Unit Information:	English
Unit Leader Initials:	
ATKINS	4601 DTC Boulevard, Suite 700 Denver, CO 80237 Phone: (303) 221-7275 Fax: (303) 221-7276



FEBRUARY 2, 2012

CONCEPTUAL LEVEL SUBJECT TO REVISION	
PROPOSED ACTION - 56 FT ROAD SECTION	
Subset Sheets: Plan	Sheet Number: 1

23378 4:15:40 AM S:\Tranproj\1000235683\Drawings\Proposed Action 56-Ft Plans\DES_PL56Rec02.dgn



Legend	
Roadway Design Elements	
Wall Height = 0-5ft	
Wall Height = 5-10ft	
Wall Height = 10-20ft	
Existing Right-of-Way	
100-yr Floodplain	
2-yr Floodplain	
Wetland Boundary	
Riparian Area Boundary	
Limits of Construction	

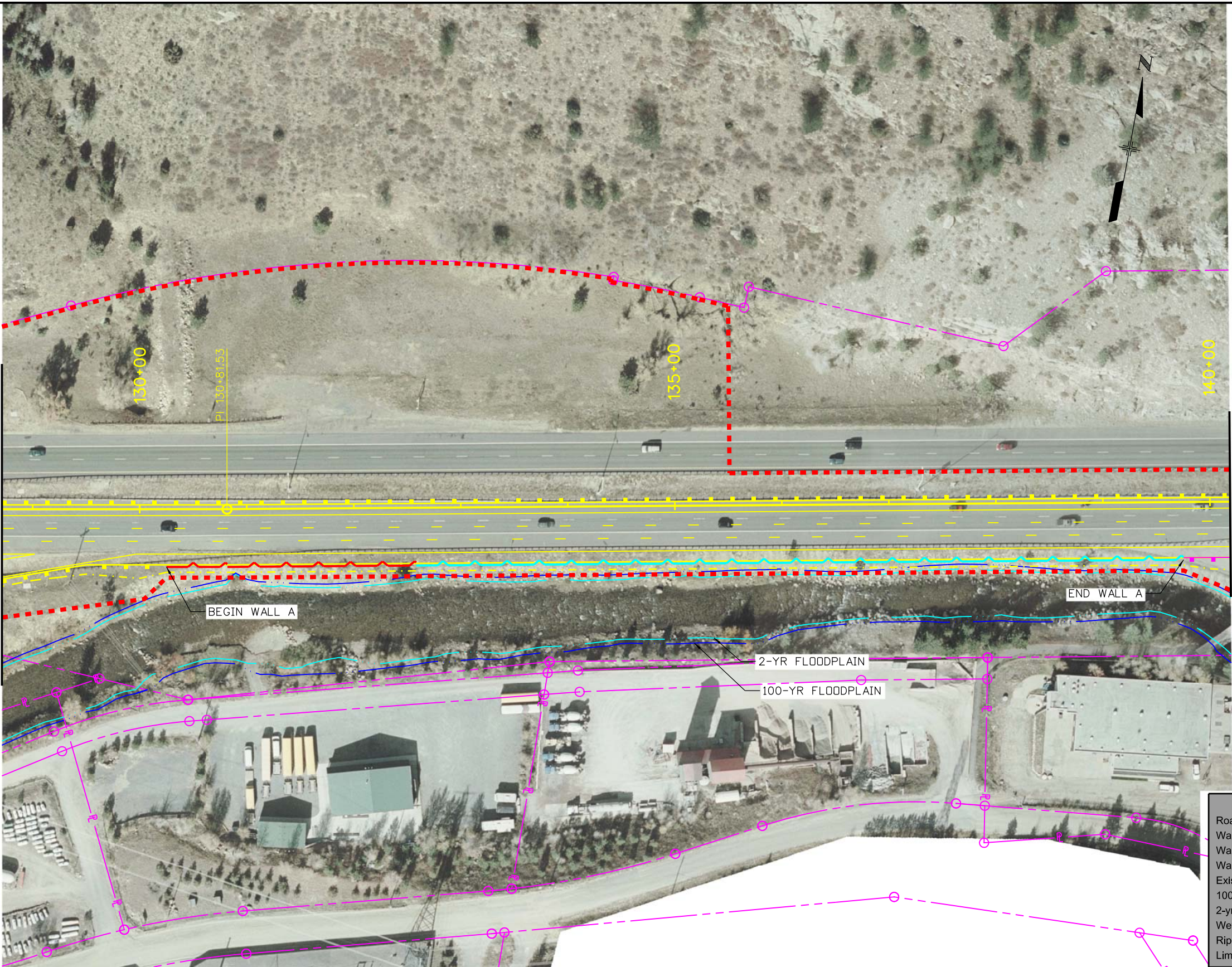
Print Date:	2/3/2012
File Name:	DES_PL56Rec02.dgn
Horiz. Scale:	1:100
Vert. Scale:	
Unit Information:	English
Unit Leader Initials:	
ATKINS	4601 DTC Boulevard, Suite 700 Denver, CO 80237 Phone: (303) 221-7275 Fax: (303) 221-7276



FEBRUARY 2, 2012

CONCEPTUAL LEVEL SUBJECT TO REVISION	
PROPOSED ACTION - 56 FT ROAD SECTION	
Subset Sheets: Plan	Sheet Number: 2

23378 4:16:35 AM S:\Tranproj\1000235683\Design\Drawings\Proposed Action 56-Ft Plans\DES_PL56Rec03.dgn



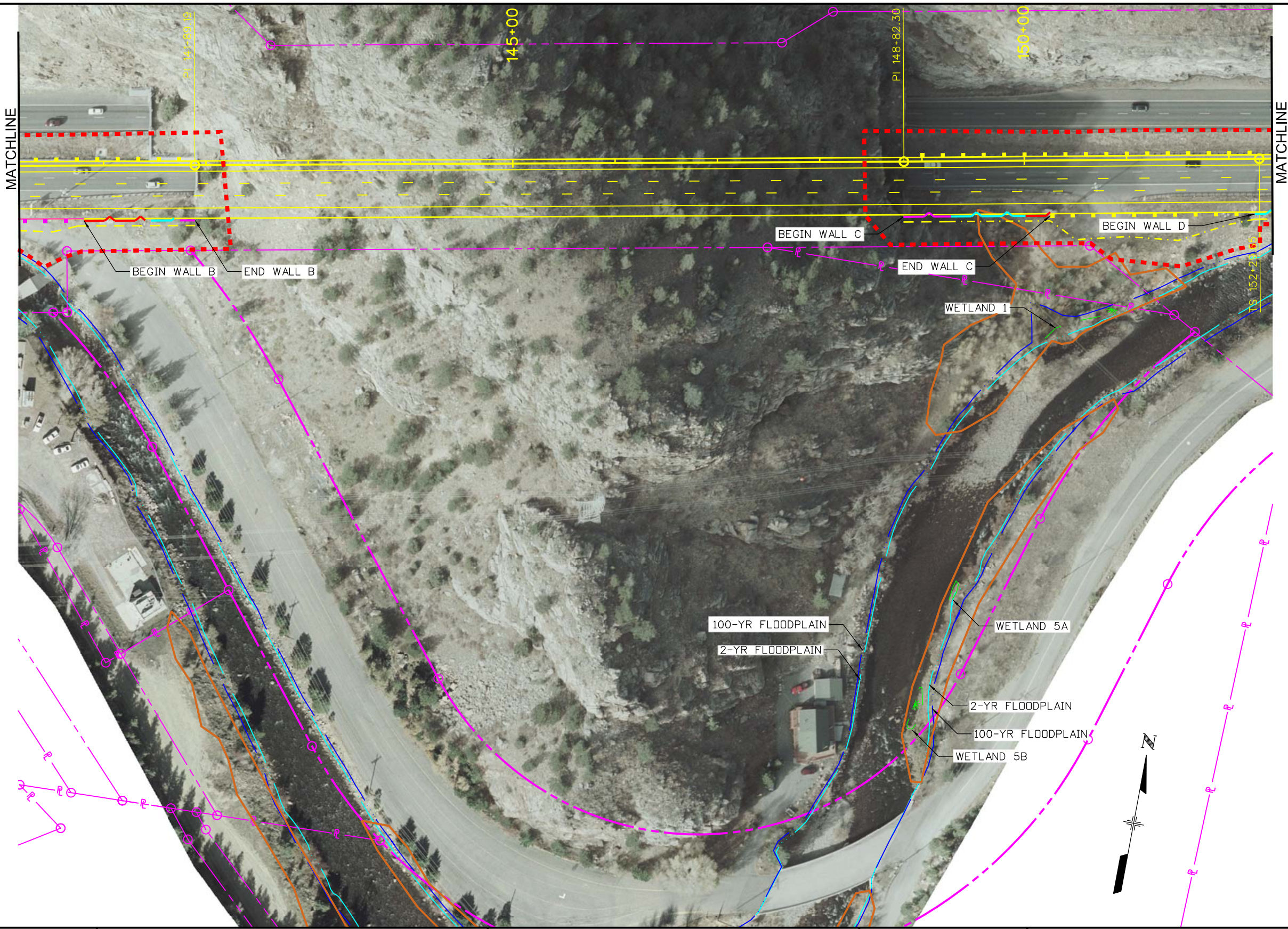
Legend	
Roadway Design Elements	
Wall Height = 0-5ft	
Wall Height = 5-10ft	
Wall Height = 10-20ft	
Existing Right-of-Way	
100-yr Floodplain	
2-yr Floodplain	
Wetland Boundary	
Riparian Area Boundary	
Limits of Construction	

Print Date:	2/3/2012
File Name:	DES_PL56Rec03.dgn
Horiz. Scale:	1:100
Vert. Scale:	
Unit Information:	English
Unit Leader Initials:	
ATKINS	4601 DTC Boulevard, Suite 700 Denver, CO 80237 Phone: (303) 221-7275 Fax: (303) 221-7276

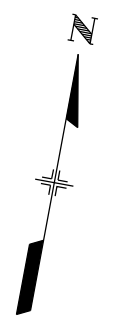


FEBRUARY 2, 2012

CONCEPTUAL LEVEL SUBJECT TO REVISION	
PROPOSED ACTION - 56 FT ROAD SECTION	
Subset Sheets: Plan	Sheet Number: 3



Legend	
Roadway Design Elements	
Wall Height = 0-5ft	
Wall Height = 5-10ft	
Wall Height = 10-20ft	
Existing Right-of-Way	
100-yr Floodplain	
2-yr Floodplain	
Wetland Boundary	
Riparian Area Boundary	
Limits of Construction	



23378 4:17:28 AM S:\Tranproj\1000235683\Drawings\Proposed Action 56-Ft Plans\DES_PL56Rec04.dgn

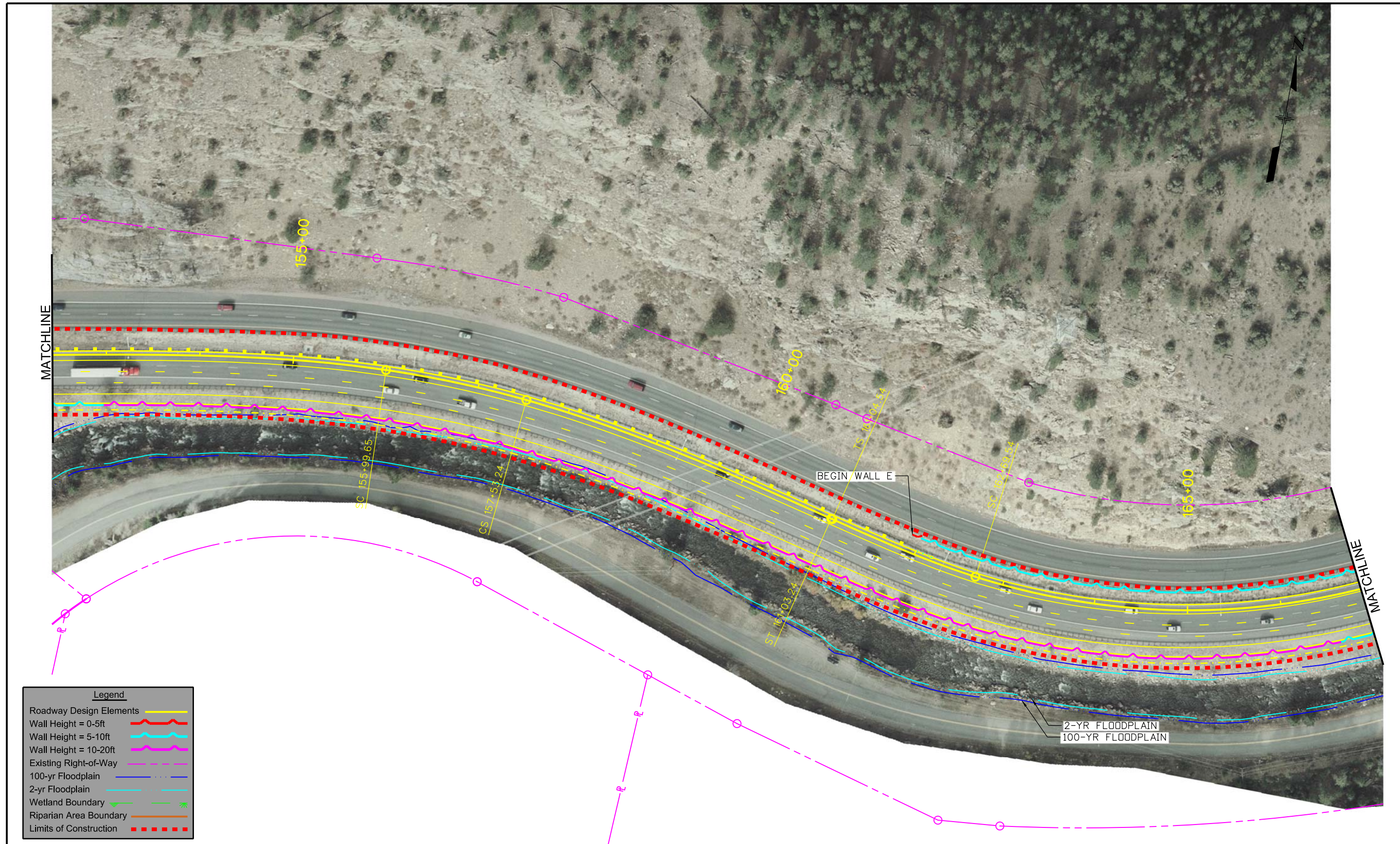
Print Date:	2/3/2012
File Name:	DES_PL56Rec04.dgn
Horiz. Scale:	1:100
Vert. Scale:	
Unit Information:	English
Unit Leader Initials:	
ATKINS	4601 DTC Boulevard, Suite 700 Denver, CO 80237 Phone: (303) 221-7275 Fax: (303) 221-7276



FEBRUARY 2, 2012

CONCEPTUAL LEVEL SUBJECT TO REVISION	
PROPOSED ACTION - 56 FT ROAD SECTION	
Subset Sheets: Plan	Sheet Number: 4

23378 4:18:21 AM S:\Tranproj\1000235683\Drawings\Proposed Action 56-Ft Plans\DES_PL56Rec05.dgn



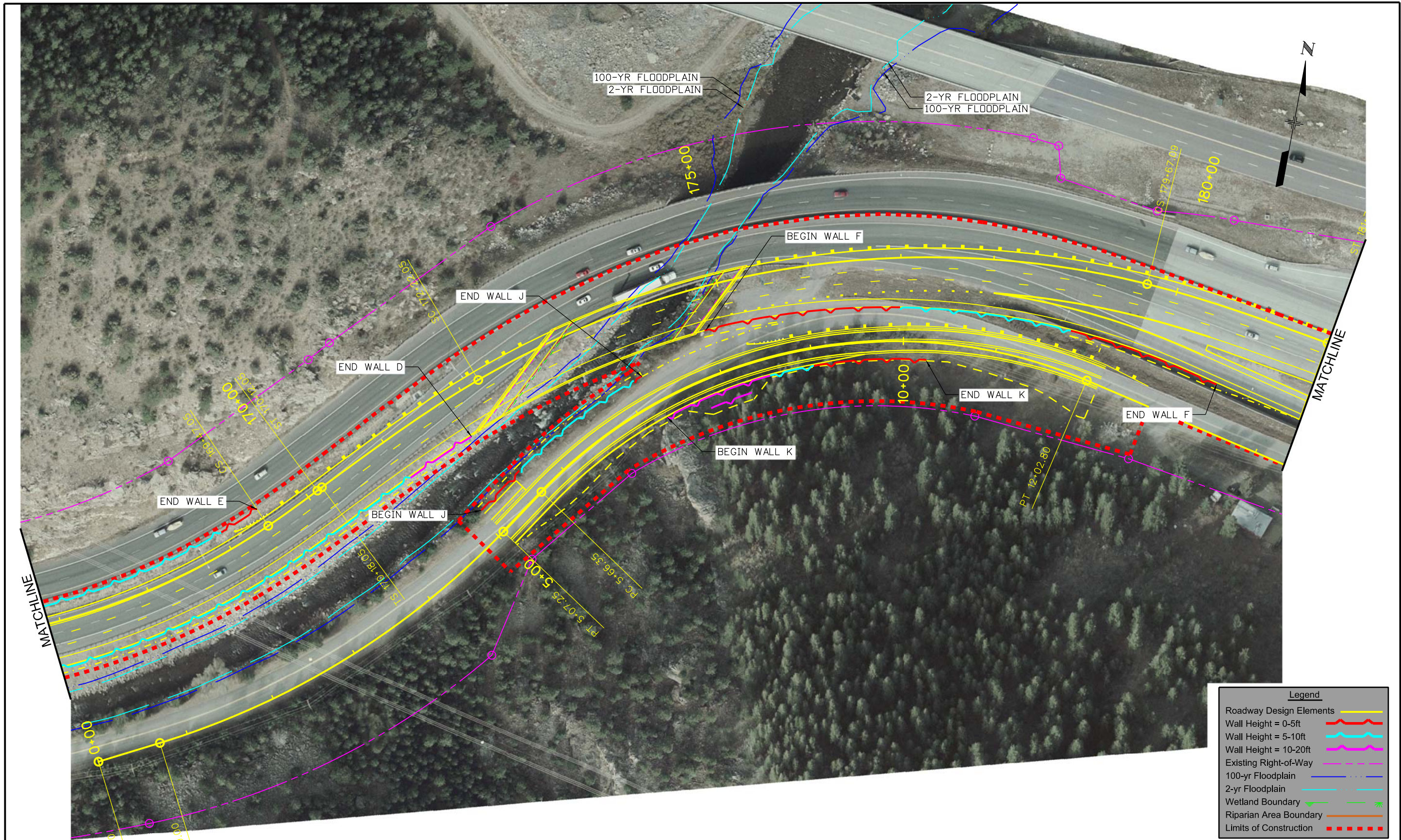
Legend	
Roadway Design Elements	
Wall Height = 0-5ft	
Wall Height = 5-10ft	
Wall Height = 10-20ft	
Existing Right-of-Way	
100-yr Floodplain	
2-yr Floodplain	
Wetland Boundary	
Riparian Area Boundary	
Limits of Construction	

Print Date:	2/3/2012
File Name:	DES_PL56Rec05.dgn
Horiz. Scale:	1:100
Vert. Scale:	
Unit Information:	English
Unit Leader Initials:	
ATKINS	4601 DTC Boulevard, Suite 700 Denver, CO 80237 Phone: (303) 221-7275 Fax: (303) 221-7276



FEBRUARY 2, 2012

CONCEPTUAL LEVEL SUBJECT TO REVISION	
PROPOSED ACTION - 56 FT ROAD SECTION	
Subset Sheets: Plan	Sheet Number: 5



Legend	
Roadway Design Elements	
Wall Height = 0-5ft	
Wall Height = 5-10ft	
Wall Height = 10-20ft	
Existing Right-of-Way	
100-yr Floodplain	
2-yr Floodplain	
Wetland Boundary	
Riparian Area Boundary	
Limits of Construction	

Print Date:	2/3/2012
File Name:	DES_PL56Rec06.dgn
Horiz. Scale:	1:100.143
Vert. Scale:	
Unit Information:	English
Unit Leader Initials:	
ATKINS	4601 DTC Boulevard, Suite 700 Denver, CO 80237 Phone: (303) 221-7275 Fax: (303) 221-7276



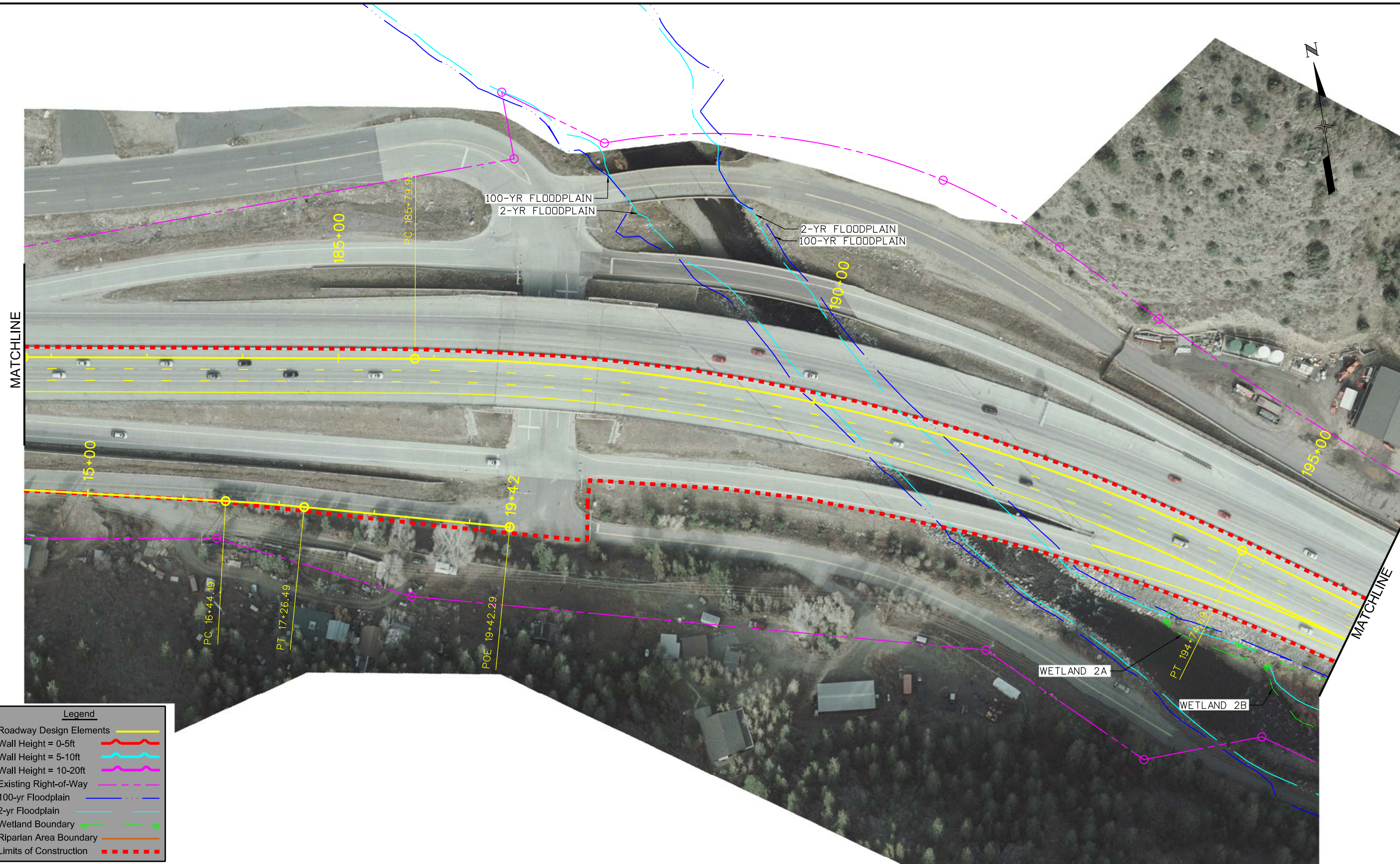
FEBRUARY 2, 2012

CONCEPTUAL LEVEL SUBJECT TO REVISION	
PROPOSED ACTION - 56 FT ROAD SECTION	
Subset Sheets: Plan	Sheet Number: 6

23378 4:19:12 AM S:\Tranproj\100023683\Drawings\Proposed Action 56-Ft Plans\DES_PL56Rec06.dgn

MATCHLINE

MATCHLINE



Legend	
Roadway Design Elements	
Wall Height = 0-5ft	
Wall Height = 5-10ft	
Wall Height = 10-20ft	
Existing Right-of-Way	
100-yr Floodplain	
2-yr Floodplain	
Wetland Boundary	
Riparian Area Boundary	
Limits of Construction	

Print Date:	2/3/2012
File Name:	DES_PL56Rec07.dgn
Horiz. Scale:	1:100
Vert. Scale:	
Unit Information:	English
Unit Leader Initials:	
ATKINS	4601 DTC Boulevard, Suite 700 Denver, CO 80237 Phone: (303) 221-7275 Fax: (303) 221-7276

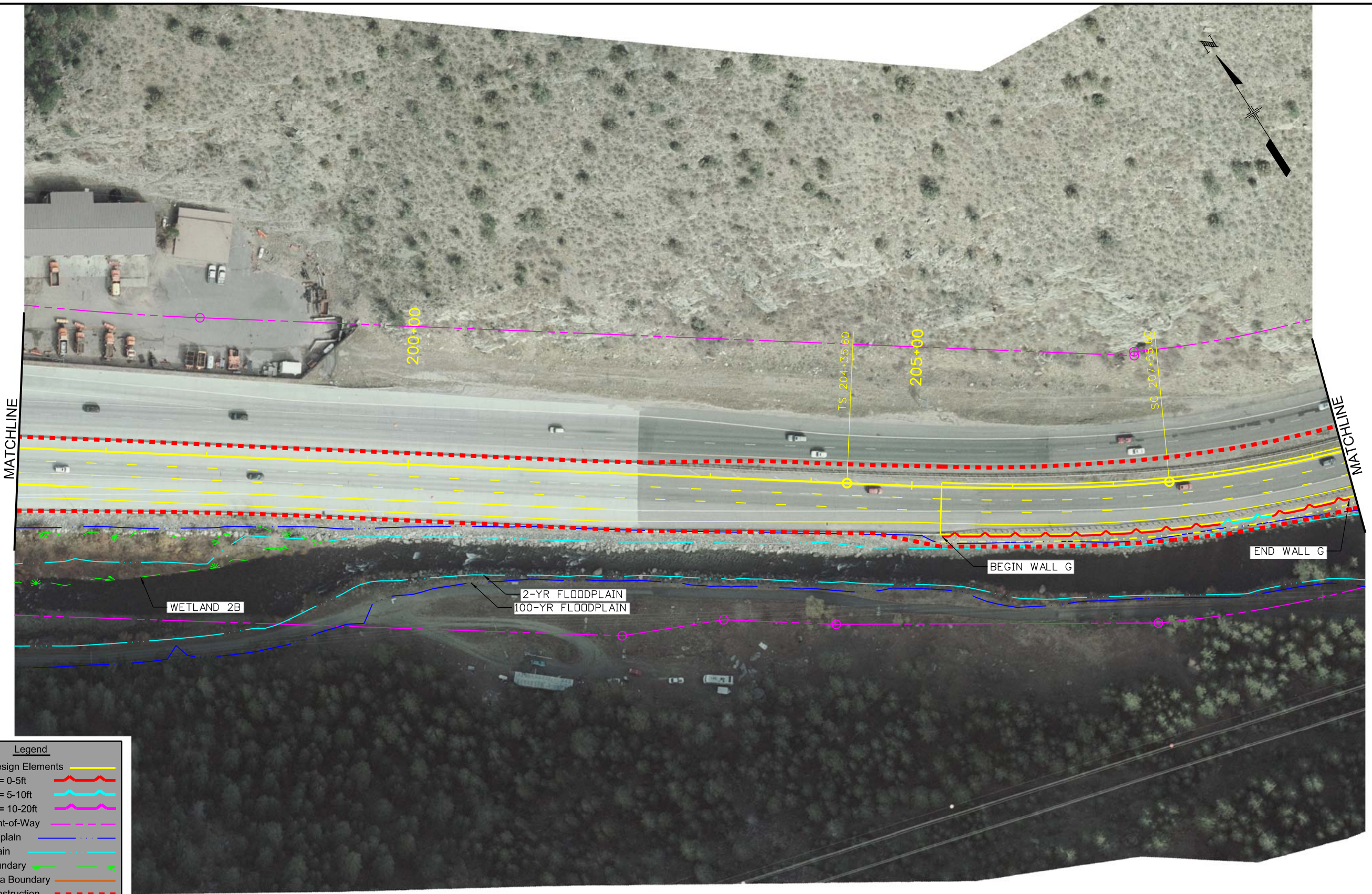


FEBRUARY 2, 2012

CONCEPTUAL LEVEL SUBJECT TO REVISION	
PROPOSED ACTION - 56 FT ROAD SECTION	
Subset Sheets: Plan	Sheet Number: 7

23378 4:20:04 AM S:\Tranproj\1000235683\Drawings\Proposed Action 56-Ft Plans\DES_PL56Rec07.dgn

23378 4:20:57 AM S:\Tranproj\1000235683\Drawings\Proposed Action 56-Ft Plans\DES_PL56Rec08.dgn




Legend	
Roadway Design Elements	
Wall Height = 0-5ft	
Wall Height = 5-10ft	
Wall Height = 10-20ft	
Existing Right-of-Way	
100-yr Floodplain	
2-yr Floodplain	
Wetland Boundary	
Riparian Area Boundary	
Limits of Construction	

Print Date:	2/3/2012
File Name:	DES_PL56Rec08.dgn
Horiz. Scale:	1:100
Vert. Scale:	
Unit Information:	English
Unit Leader Initials:	
ATKINS	4601 DTC Boulevard, Suite 700 Denver, CO 80237 Phone: (303) 221-7275 Fax: (303) 221-7276



FEBRUARY 2, 2012

CONCEPTUAL LEVEL SUBJECT TO REVISION	
PROPOSED ACTION - 56 FT ROAD SECTION	
Subset Sheets: Plan	Sheet Number: 8



Legend	
Roadway Design Elements	
Wall Height = 0-5ft	
Wall Height = 5-10ft	
Wall Height = 10-20ft	
Existing Right-of-Way	
100-yr Floodplain	
2-yr Floodplain	
Wetland Boundary	
Riparian Area Boundary	
Limits of Construction	


23378 4:21:50 AM S:\Tranproj\1000235683\Drawings\Proposed Action 56-Ft Plans\DES_PL56Rec09.dgn

Print Date:	2/3/2012
File Name:	DES_PL56Rec09.dgn
Horiz. Scale:	1:100
Vert. Scale:	
Unit Information:	English
Unit Leader Initials:	
ATKINS	4601 DTC Boulevard, Suite 700 Denver, CO 80237 Phone: (303) 221-7275 Fax: (303) 221-7276



FEBRUARY 2, 2012

CONCEPTUAL LEVEL SUBJECT TO REVISION	
PROPOSED ACTION - 56 FT ROAD SECTION	
Subset Sheets: Plan	Sheet Number: 9



Legend	
Roadway Design Elements	
Wall Height = 0-5ft	
Wall Height = 5-10ft	
Wall Height = 10-20ft	
Existing Right-of-Way	
100-yr Floodplain	
2-yr Floodplain	
Wetland Boundary	
Riparian Area Boundary	
Limits of Construction	

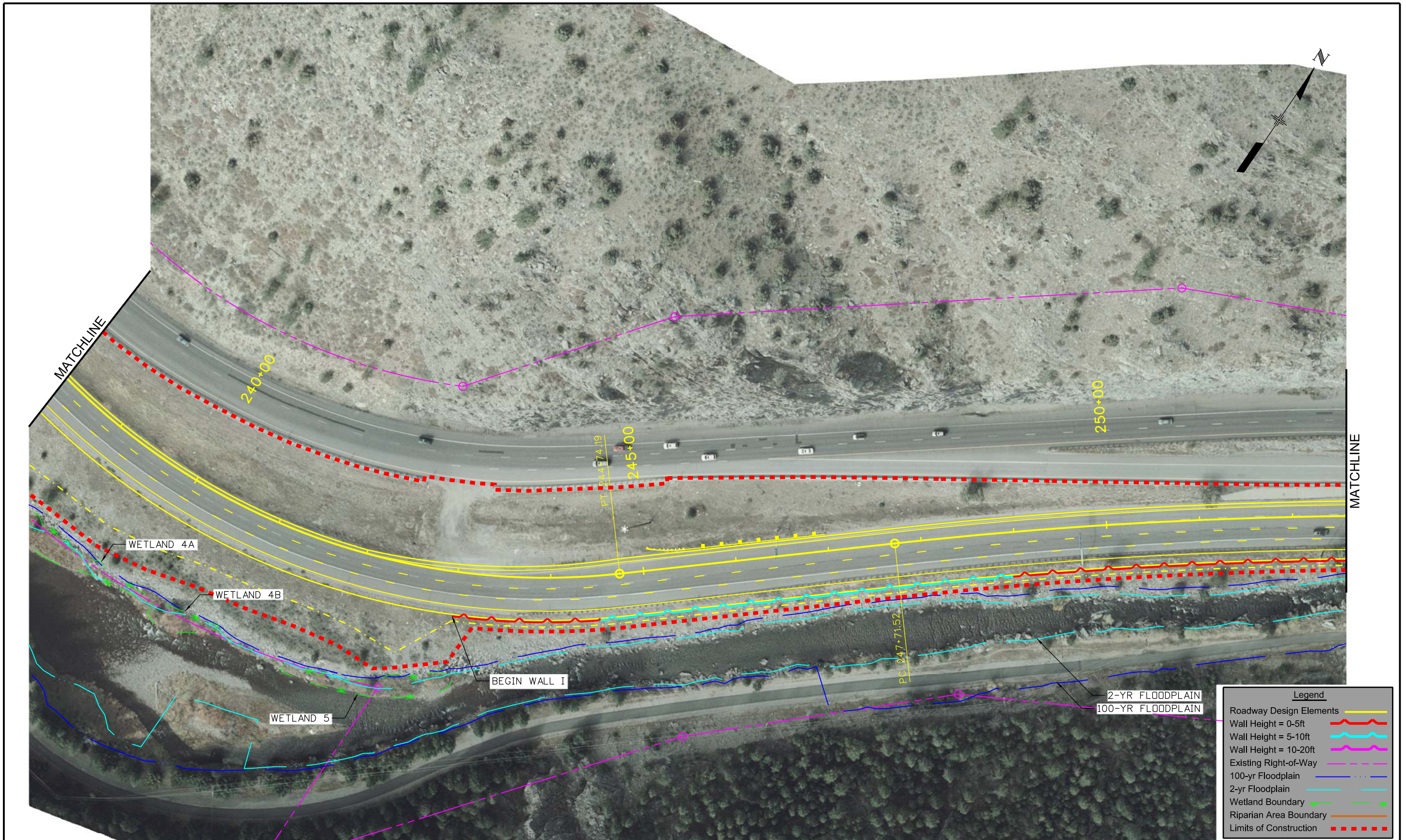
Print Date:	2/3/2012
File Name:	DES_PL56Rec10.dgn
Horiz. Scale:	1:100
Vert. Scale:	
Unit Information:	English
Unit Leader Initials:	
ATKINS	4601 DTC Boulevard, Suite 700 Denver, CO 80237 Phone: (303) 221-7275 Fax: (303) 221-7276



FEBRUARY 2, 2012

CONCEPTUAL LEVEL SUBJECT TO REVISION	
PROPOSED ACTION - 56 FT ROAD SECTION	
Subset Sheets: Plan	Sheet Number: 10

23378 4:22:42 AM S:\Tranproj\1000235683\Design\Drawings\Proposed Action 56-Ft Plans\DES_PL56Rec10.dgn



Legend	
Roadway Design Elements	
Wall Height = 0-5ft	
Wall Height = 5-10ft	
Wall Height = 10-20ft	
Existing Right-of-Way	
100-yr Floodplain	
2-yr Floodplain	
Wetland Boundary	
Riparian Area Boundary	
Limits of Construction	

Print Date:	2/3/2012
File Name:	DES_PL56Rec11.dgn
Horiz. Scale:	1:100
Vert. Scale:	
Unit Information:	English
Unit Leader Initials:	
ATKINS	4601 DTC Boulevard, Suite 700 Denver, CO 80237 Phone: (303) 221-7275 Fax: (303) 221-7276




FEBRUARY 2, 2012

CONCEPTUAL LEVEL SUBJECT TO REVISION	
PROPOSED ACTION - 56 FT ROAD SECTION	
Subset Sheets: Plan	Sheet Number: 11

23378 4:23:39 AM S:\Tranproj\1000235683\Design\Drawings\Proposed Action 56-Ft Plans\DES_PL56Rec11.dgn

23378 4:25:33 AM S:\Tranproj\1000235683\Drawings\Proposed Action 56-Ft Plans\DES_PL56Rec12.dgn



Legend	
Roadway Design Elements	
Wall Height = 0-5ft	
Wall Height = 5-10ft	
Wall Height = 10-20ft	
Existing Right-of-Way	
100-yr Floodplain	
2-yr Floodplain	
Wetland Boundary	
Riparian Area Boundary	
Limits of Construction	


Print Date:	2/3/2012
File Name:	DES_PL56Rec12.dgn
Horiz. Scale:	1:100
Vert. Scale:	
Unit Information:	English
Unit Leader Initials:	
ATKINS	4601 DTC Boulevard, Suite 700 Denver, CO 80237 Phone: (303) 221-7275 Fax: (303) 221-7276



FEBRUARY 2, 2012

CONCEPTUAL LEVEL SUBJECT TO REVISION	
PROPOSED ACTION - 56 FT ROAD SECTION	
Subset Sheets: Plan	Sheet Number: 12

**Proposed Action Managed Lane Conceptual
Signage and Striping Plans**



23378 4:12:27 PM S:\Tranproj\1000235683\Traffic_ITS\Drawings\Managed Lanes Signing Plans\DES_Managed_Lane_Signs_01.dgn

Print Date:	4/16/2012
File Name:	DES_Managed_Lane_Signs_01.dgn
Horiz. Scale:	1:200
Vert. Scale:	
Unit Information:	English
Unit Leader Initials:	
ATKINS	4601 DTC Boulevard, Suite 700 Denver, CO 80237 Phone: (303) 221-7275 Fax: (303) 221-7276



**MANAGED LANES
CONCEPTUAL GUIDE
SIGNING/STRIPING LAYOUT**

APRIL 20, 2012

CONCEPTUAL LEVEL
SUBJECT TO REVISION

Subset Sheets: Plan

Sheet Number: 1 of 11

23378 3:42:10 PM S:\Tranproj\1000235683\Traffic_ITSDrawings\Managed Lanes Signing Plans\DES_Managed_Lane_Signs_02.dgn



Print Date:	4/16/2012
File Name:	DES_Managed_Lane_Signs_02.dgn
Horiz. Scale:	1:200
Vert. Scale:	
Unit Information:	English
Unit Leader Initials:	
ATKINS	4601 DTC Boulevard, Suite 700 Denver, CO 80237 Phone: (303) 221-7275 Fax: (303) 221-7276



MANAGED LANES CONCEPTUAL GUIDE SIGNING/STRIPING LAYOUT

APRIL 20, 2012

CONCEPTUAL LEVEL
SUBJECT TO REVISION

Subset Sheets: Plan

Sheet Number: 2 of 11



23378 3:46:59 PM S:\Tranproj\1000235683\Traffic_ITSDrawings\Managed Lanes Signing Plans\DES_Managed_Lane_Signs_03.dgn

Print Date:	4/16/2012
File Name:	DES_Managed_Lane_Signs_03.dgn
Horiz. Scale:	1:200
Vert. Scale:	
Unit Information:	English
Unit Leader Initials:	
ATKINS	4601 DTC Boulevard, Suite 700 Denver, CO 80237 Phone: (303) 221-7275 Fax: (303) 221-7276



**MANAGED LANES
CONCEPTUAL GUIDE
SIGNING/STRIPING LAYOUT**

APRIL 20, 2012

CONCEPTUAL LEVEL
SUBJECT TO REVISION

Subset Sheets: Plan

Sheet Number: 3 of 11



Print Date:	4/16/2012
File Name:	DES_Managed_Lane_Signs_04.dgn
Horiz. Scale:	1:200
Vert. Scale:	
Unit Information:	English
Unit Leader Initials:	
ATKINS	4601 DTC Boulevard, Suite 700 Denver, CO 80237 Phone: (303) 221-7275 Fax: (303) 221-7276



**MANAGED LANES
CONCEPTUAL GUIDE
SIGNING/STRIPING LAYOUT**

APRIL 20, 2012

CONCEPTUAL LEVEL
SUBJECT TO REVISION

Subset Sheets: Plan Sheet Number: 4 of 11

23378 3:51:43 PM S:\Tranproj\1000235683\Traffic_ITS\Drawings\Managed Lanes Signing Plans\DES_Managed_Lane_Signs_04.dgn



LEFT

press Toll License Plate Toll

EXPRESS LANE ENTRANCE

1/2 MILE

NO TOLL

Static Sign with Toll/No Toll VMS

23378 3:55:44 PM S:\Tranproj\100023583\Traffic_ITSDrawings\Managed Lanes Signing Plans\DES_Managed_Lane_Signs_05.dgn

Print Date:	4/16/2012
File Name:	DES_Managed_Lane_Signs_05.dgn
Horiz. Scale:	1:200
Vert. Scale:	
Unit Information:	English
Unit Leader Initials:	
ATKINS	4601 DTC Boulevard, Suite 700 Denver, CO 80237 Phone: (303) 221-7275 Fax: (303) 221-7276



MANAGED LANES
CONCEPTUAL GUIDE
SIGNING/STRIPING LAYOUT

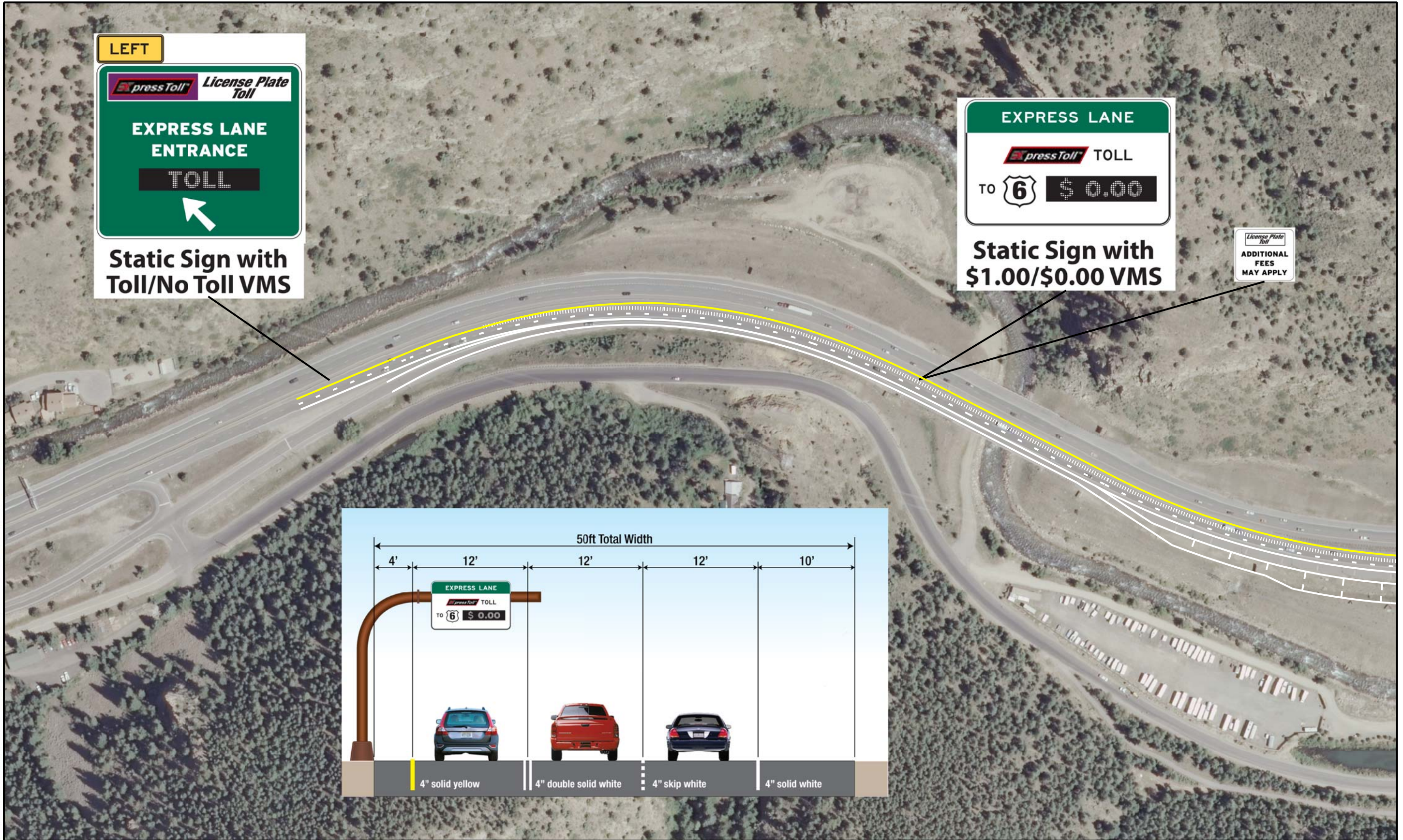
APRIL 20, 2012

CONCEPTUAL LEVEL
SUBJECT TO REVISION

Subset Sheets: Plan

Sheet Number: 5 of 11

23378 11:04:51 AM S:\Transport\100023583\Traffic\ITS\Drawings\Managed Lanes Signing Plans\DES_Managed_Lane_Signs_06.dgn



Print Date:	4/18/2012
File Name:	DES_Managed_Lane_Signs_06.dgn
Horiz. Scale:	1:200
Vert. Scale:	
Unit Information:	English
Unit Leader Initials:	
ATKINS	4601 DTC Boulevard, Suite 700 Denver, CO 80237 Phone: (303) 221-7275 Fax: (303) 221-7276



**MANAGED LANES
CONCEPTUAL GUIDE
SIGNING/STRIPING LAYOUT**

APRIL 20, 2012

CONCEPTUAL LEVEL
SUBJECT TO REVISION

Subset Sheets: Plan Sheet Number: 6 of 11



23378 11:08:15 AM S:\Tranpro\100023583\Traffic_IT\Drawings\Managed Lanes Signing Plans\DES_Managed_Lane_Signs_07.dgn

Print Date:	4/18/2012
File Name:	DES_Managed_Lane_Signs_07.dgn
Horiz. Scale:	1:200
Vert. Scale:	
Unit Information:	English
Unit Leader Initials:	
ATKINS	4601 DTC Boulevard, Suite 700 Denver, CO 80237 Phone: (303) 221-7275 Fax: (303) 221-7276



**MANAGED LANES
CONCEPTUAL GUIDE
SIGNING/STRIPING LAYOUT**

APRIL 20, 2012

CONCEPTUAL LEVEL
SUBJECT TO REVISION

Subset Sheets: Plan Sheet Number: 7 of 11

23378 10:43:08 AM S:\Tranpro\100023583\Traffic_IT\Drawings\Managed Lanes Signing Plans\DES_Managed_Lane_Signs_08.dgn



Print Date:	4/18/2012
File Name:	DES_Managed_Lane_Signs_08.dgn
Horiz. Scale:	1:200
Vert. Scale:	
Unit Information:	English
Unit Leader Initials:	
ATKINS	4601 DTC Boulevard, Suite 700 Denver, CO 80237 Phone: (303) 221-7275 Fax: (303) 221-7276



**MANAGED LANES
CONCEPTUAL GUIDE
SIGNING/STRIPING LAYOUT**

APRIL 20, 2012

CONCEPTUAL LEVEL
SUBJECT TO REVISION

Subset Sheets: Plan Sheet Number: 8 of 11

23378 10:46:37 AM S:\Tranpro\100023583\Traffic_IT\Drawings\Managed Lanes Signing Plans\DES_Managed_Lane_Signs_09.dgn



Print Date:	4/18/2012
File Name:	DES_Managed_Lane_Signs_09.dgn
Horiz. Scale:	1:200
Vert. Scale:	
Unit Information:	English
Unit Leader Initials:	
ATKINS	4601 DTC Boulevard, Suite 700 Denver, CO 80237 Phone: (303) 221-7275 Fax: (303) 221-7276




**MANAGED LANES
CONCEPTUAL GUIDE
SIGNING/STRIPING LAYOUT**

APRIL 20, 2012

CONCEPTUAL LEVEL
SUBJECT TO REVISION

Subset Sheets: Plan Sheet Number: 9 of 11

23378 10:48:13 AM S:\Tranpro\100023583\Traffic_IT\Drawings\Managed Lanes Signing Plans\DES_Managed_Lane_Signs_10.dgn



Print Date:	4/18/2012
File Name:	DES_Managed_Lane_Signs_10.dgn
Horiz. Scale:	1:200
Vert. Scale:	
Unit Information:	English
Unit Leader Initials:	
ATKINS	4601 DTC Boulevard, Suite 700 Denver, CO 80237 Phone: (303) 221-7275 Fax: (303) 221-7276



**MANAGED LANES
CONCEPTUAL GUIDE
SIGNING/STRIPING LAYOUT**

APRIL 20, 2012

CONCEPTUAL LEVEL
SUBJECT TO REVISION

Subset Sheets: Plan Sheet Number: 10 of 11

23378 10:55:18 AM S:\Tranpro\100023583\Traffic_ITSDrawings\Managed Lanes Signing Plans\DES_Managed_Lane_Signs_11.dgn



Print Date:	4/18/2012
File Name:	DES_Managed_Lane_Signs_11.dgn
Horiz. Scale:	1:200
Vert. Scale:	
Unit Information:	English
Unit Leader Initials:	
ATKINS	4601 DTC Boulevard, Suite 700 Denver, CO 80237 Phone: (303) 221-7275 Fax: (303) 221-7276



**MANAGED LANES
CONCEPTUAL GUIDE
SIGNING/STRIPING LAYOUT**

APRIL 20, 2012

CONCEPTUAL LEVEL
SUBJECT TO REVISION

Subset Sheets: Plan

Sheet Number: 11 of 11

